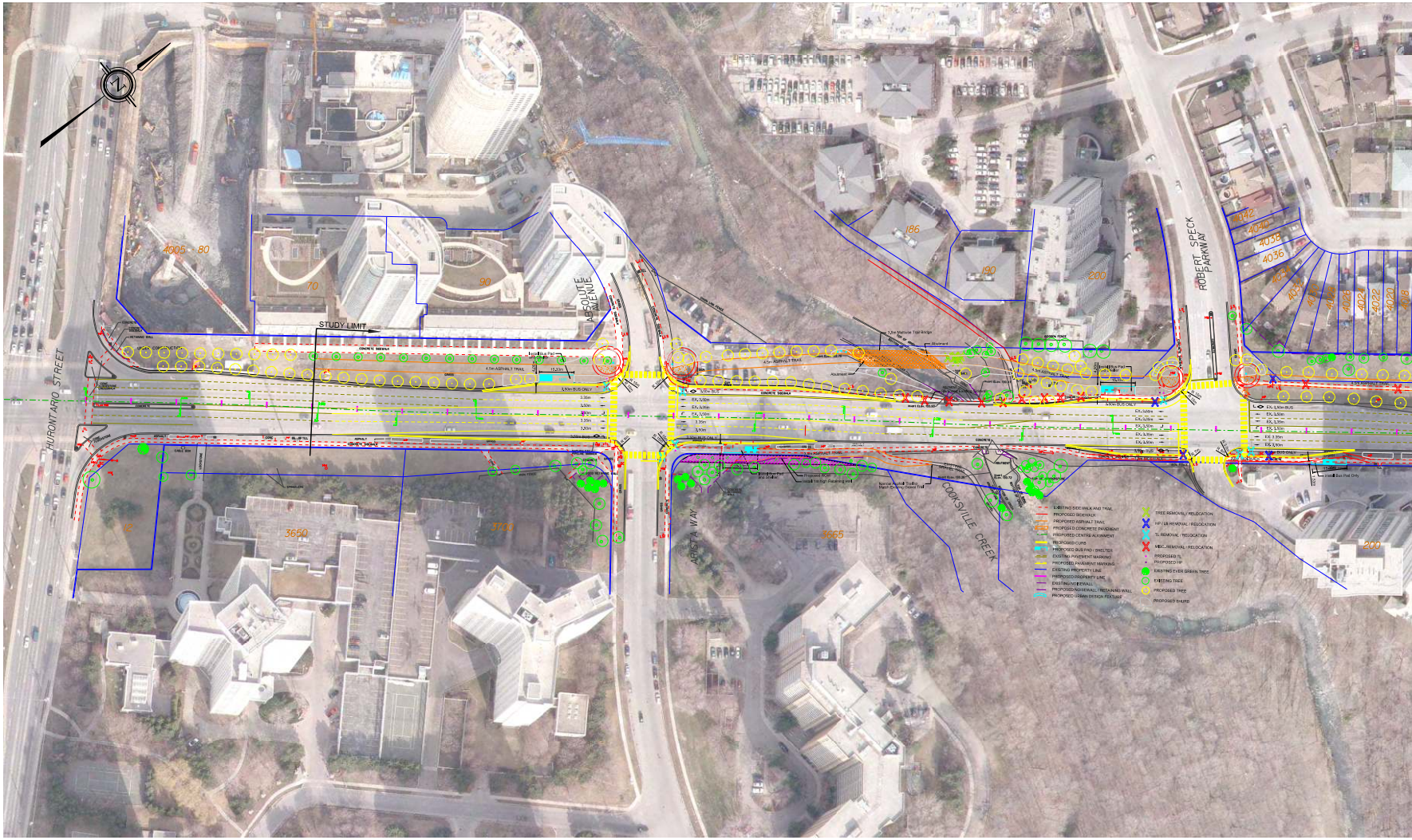
N
HURONTARIO STREET
ABSOLUTE AVENUE
ARISTA WAY
ROBERT SPECK PARKWAY
COOKSVILLE CREEK
STUDY LIMIT
4005
80
70
90
186
190
200
4042
4040
4038
4036
4024
4022
4020
12
3650
3700
3665
CONCRETE SIDEWALK
4.5m ASPHALT TRAIL
3.50m BUS ONLY
EX. 3.50m
EX. 3.35m
EXISTING SIDEWALK AND TRAIL
PROPOSED SIDEWALK
PROPOSED ASPHALT TRAIL
PROPOSED CONCRETE PAVEMENT
PROPOSED CENTRE ALIGNMENT
PROPOSED CURB
PROPOSED BUS PAD / SHELTER
EXISTING PAVEMENT MARKING
PROPOSED PAVEMENT MARKING
EXISTING PROPERTY LINE
PROPOSED PROPERTY LINE
EXISTING NOISEWALL
PROPOSED NOISEWALL / RETAINING WALL
PROPOSED URBAN DESIGN FEATURE
TREE REMOVAL / RELOCATION
HP / LS REMOVAL / RELOCATION
TL REMOVAL / RELOCATION
MISC. REMOVAL / RELOCATION
PROPOSED TL
PROPOSED HP
EXISTING EVER GREEN TREE
EXISTING TREE
PROPOSED TREE
PROPOSED SHRUB

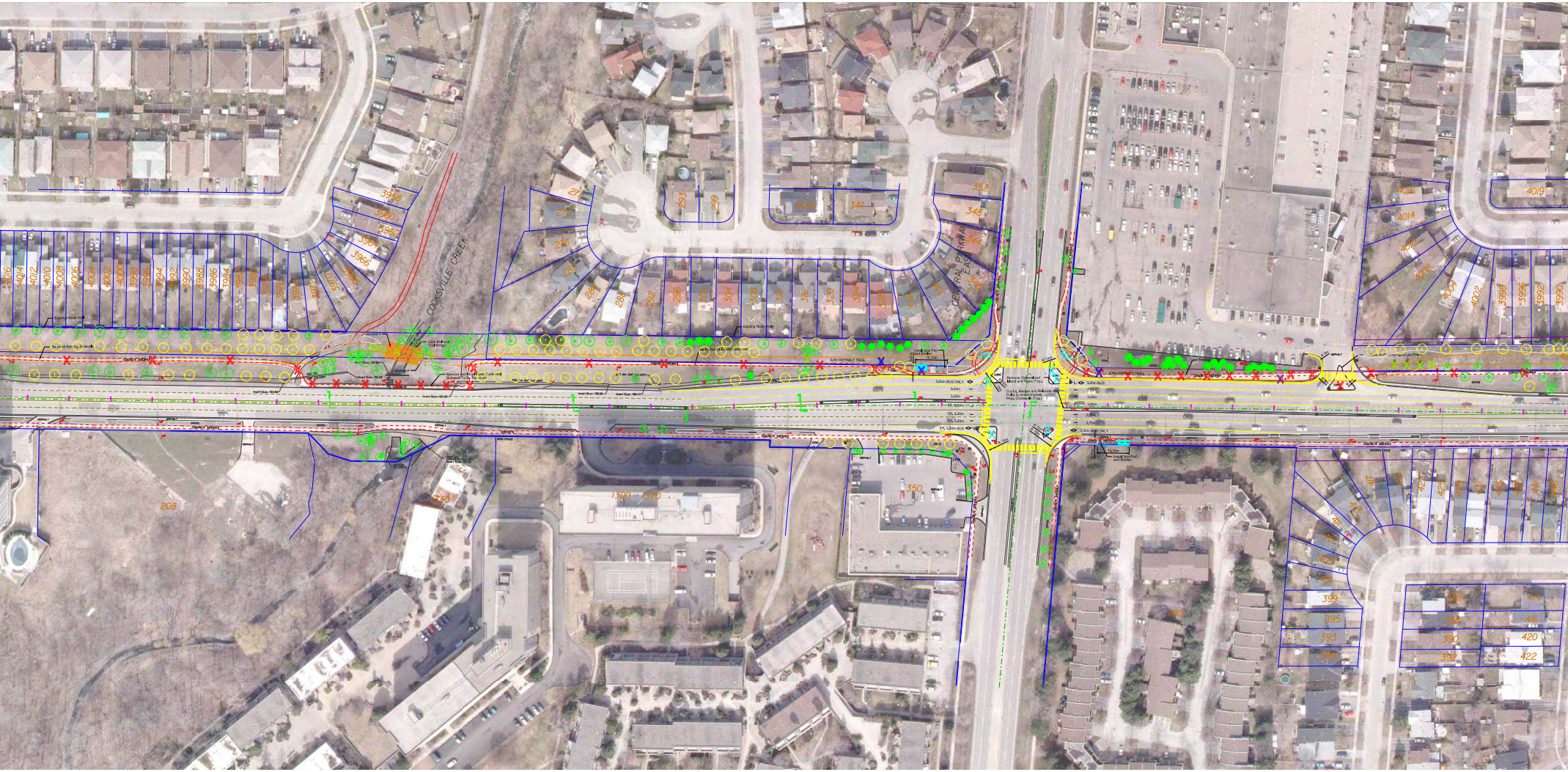
COOKSVILLE CREEK
CENTRAL PARKWAY EAST
Existing Noise Wall
Remove Existing Sidewalk
CONCRETE SIDEWALK
3.5m Multiuse Trail Bridge
Abutment
Remove and Install New Guide Rail
Sidewalk To Be Removed
ASPHALT
GRASS
IRON FENCE
3.5m ASPHALT TRAIL
Install Bus Pad & Bus Shelter
15.33m
3.50m BUS ONLY
3.50m
3.35m
EX. 3.50m
EX. 3.35m
EX. 3.50m BUS
Remove Channelized Island and Signs (Typ.)
Cut Ex. Median and Relocate Poles to Accommodate Prop. Crosswalk (Typ.)
4.5m ASPHALT TRAIL
3.50m BUS
3.75m
Install Bus Pad and Shelter
4016
4014
4012
4010
4008
4006
4004
4002
4000
3998
3996
3994
3992
3990
3988
3986
3984
3982
3980
3978
3976
3974
3972
3970
3968
3966
3964
3962
3960
3958
271
275
276
280
284
288
292
293
296
299
300
304
308
312
316
320
324
328
332
336
340
344
347
348
352
351
208
1300
1320
350
1180
4019
4016
4014
4010
4008
4004
4002
3998
3996
3992
3990
411
415
419
423
427
431
435
439
441
445
399
395
393
391
396
394
390
392
414
416
420
422

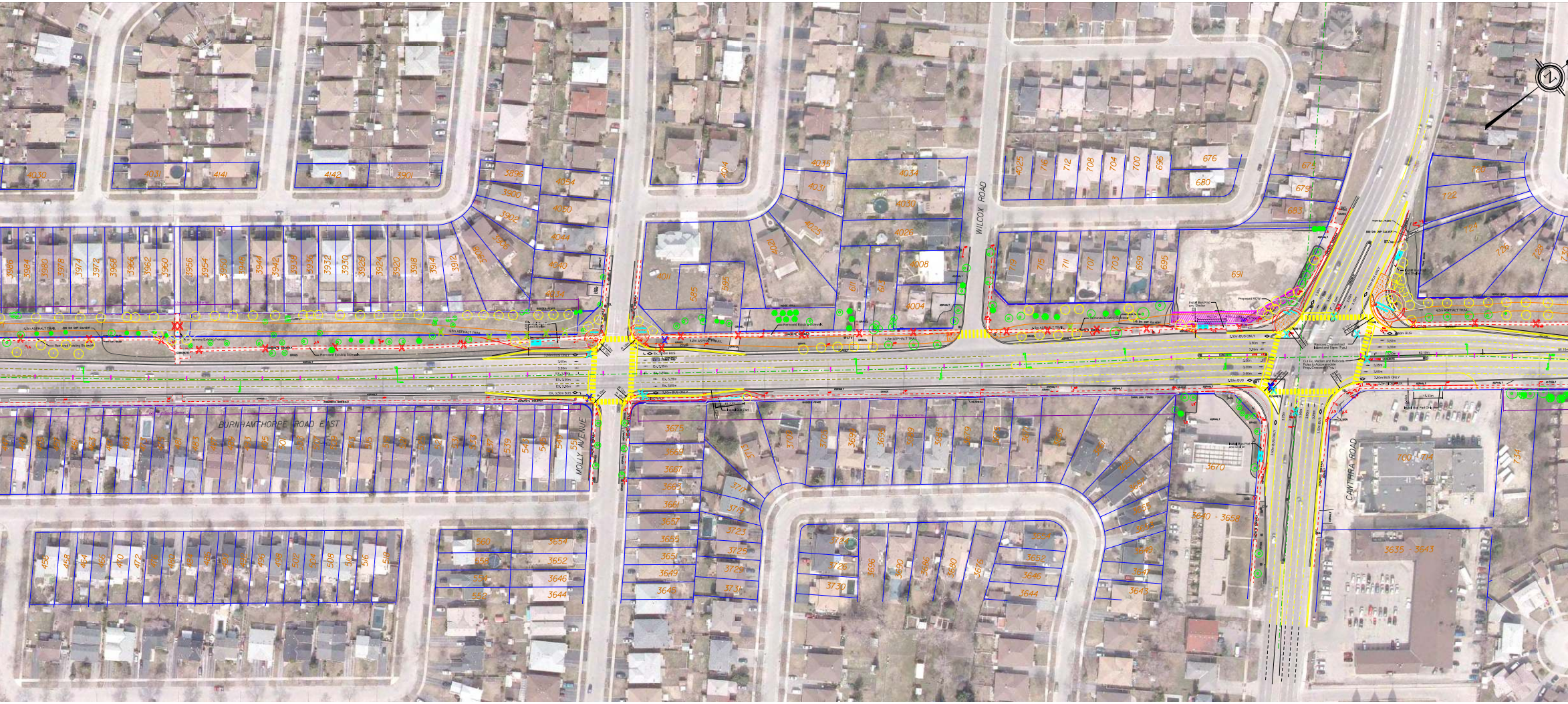
BURNHAMTHORPE ROAD EAST
MOLLY AVENUE
WILCOX ROAD
CAWTHRA ROAD
4.5m ASPHALT TRAIL
3.50m BUS ONLY
Proposed ROW
Remove Existing Sidewalk

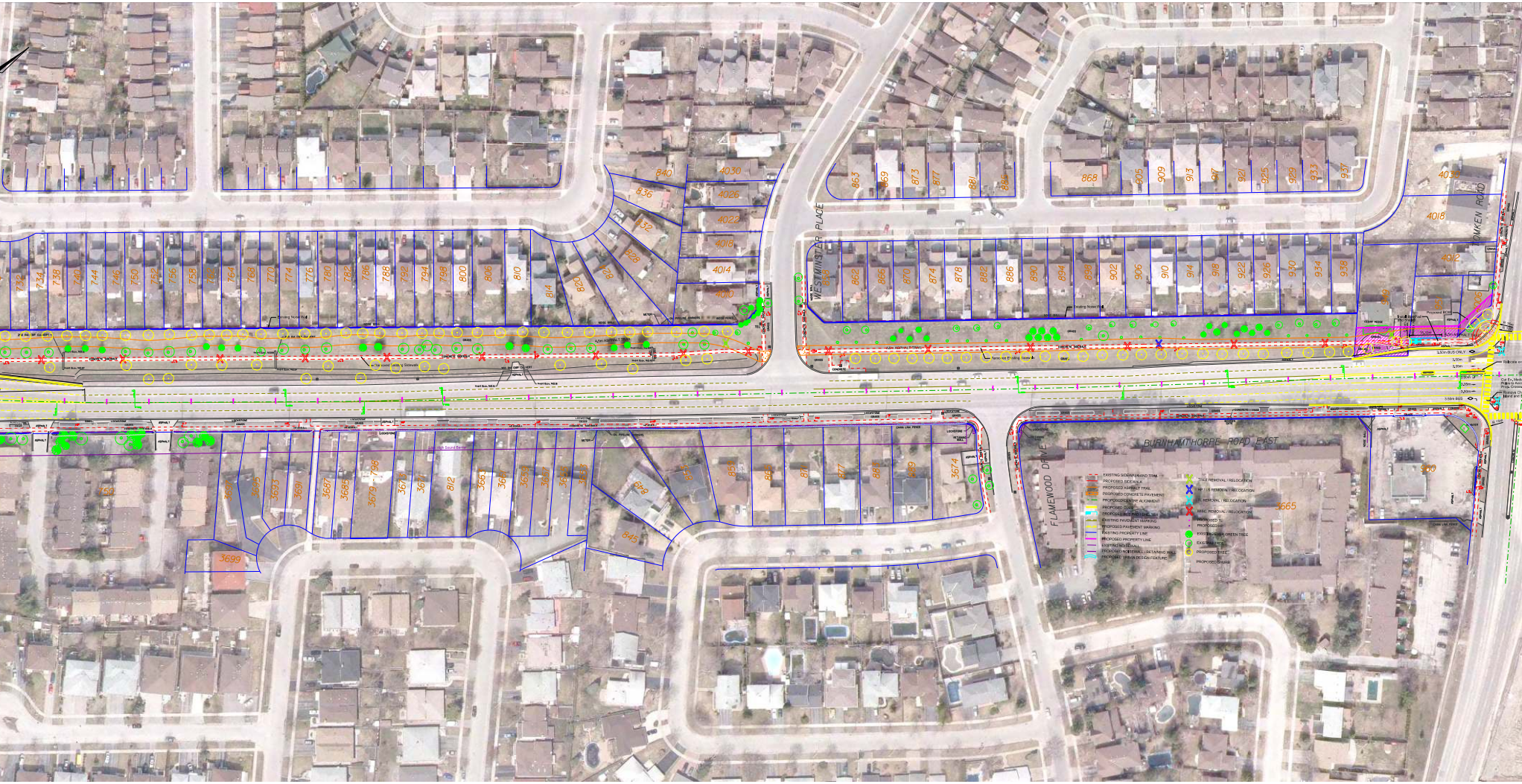
WESTMINSTER PLACE
TOMKEN ROAD
FLAMEWOOD DRIVE
BURNHAMTHORPE ROAD EAST
840
836
832
828
824
820
814
810
806
800
798
794
792
788
786
782
780
776
774
770
768
764
762
758
756
752
750
746
744
740
738
734
732
4030
4026
4022
4018
4014
4010
863
869
873
877
881
885
868
905
909
913
917
921
925
929
933
937
4018
4012
858
862
866
870
874
878
882
886
890
894
898
902
906
910
914
918
922
926
930
934
938
3699
3695
3691
3687
3683
3679
3675
3671
3667
3663
3659
3655
3651
3647
3674
3665
845
ASPHALT
GRASS
LOCKSTONE
CONCRETE
EXISTING SIDEWALK AND TRAIL
PROPOSED SIDEWALK
PROPOSED ASPHALT TRAIL
PROPOSED CONCRETE PAVEMENT
PROPOSED CENTRE ALIGNMENT
PROPOSED CURB
PROPOSED BUS PAD / SHELTER
EXISTING PAVEMENT MARKING
PROPOSED PAVEMENT MARKING
EXISTING PROPERTY LINE
PROPOSED PROPERTY LINE
EXISTING NOISEWALL
PROPOSED NOISEWALL / RETAINING WALL
PROPOSED URBAN DESIGN FEATURE
TREE REMOVAL / RELOCATION
HP / US REMOVAL / RELOCATION
TL REMOVAL / RELOCATION
MISC. REMOVAL / RELOCATION
PROPOSED TL
PROPOSED HP
EXISTING EVER GREEN TREE
EXISTING TREE
PROPOSED TREE
PROPOSED SHRUB
3.50m BUS ONLY

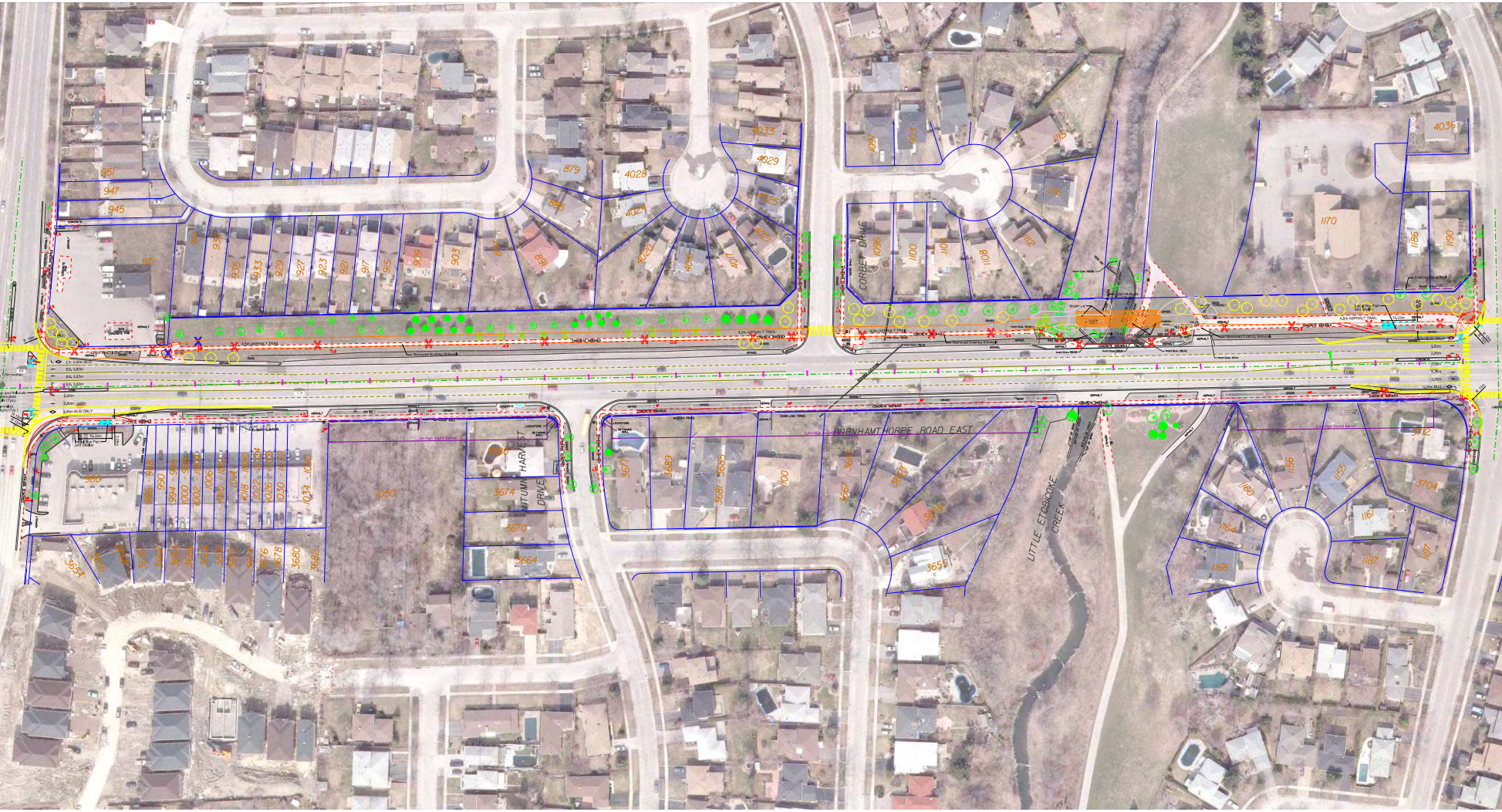
BURNHAMTHORPE ROAD EAST
CORBET DRIVE
AUTUMN HARVEST DRIVE
LITTLE ETOBICOKE CREEK
4.0m ASPHALT TRAIL
Removed Existing Sidewalk
ASPHALT
CONCRETE
951
947
945
971
879
4028
4033
4029
4025
4024
4021
4020
4017
4016
885
891
897
903
909
915
917
921
923
927
929
933
935
939
941
1097
1103
1115
1116
1112
1108
1104
1100
1096
1170
1186
1190
4036
980
1050
3678
3674
3670
3664
3671
3689
3685
3681
1100
3663
3667
3661
3659
3655
1160
1156
1155
1161
1164
1168
1187
1197
3704
3712
3654
3680
3682
3676

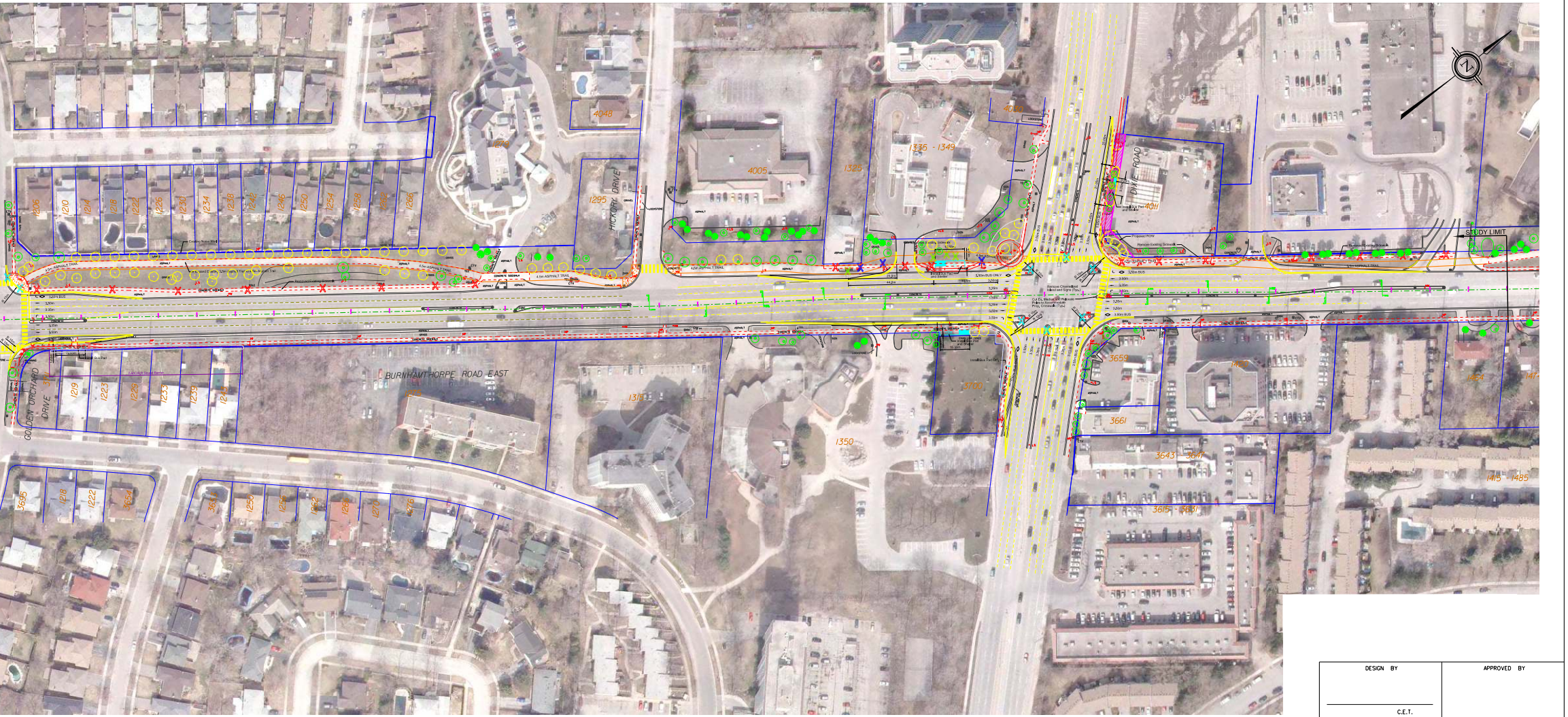
STUDY LIMIT
BURNHAMTHORPE ROAD EAST
GOLDEN ORCHARD DRIVE
HICKORY DRIVE
DIXIE ROAD
1206
1210
1214
1218
1222
1226
1230
1234
1238
1242
1246
1250
1254
1258
1262
1266
1279
1295
4048
4005
1325
1335 - 1349
4030
4011
3711
1219
1223
1229
1233
1239
1243
1275
1315
1350
3700
3659
3661
1420
1464
3643 - 3647
3615 - 3631
1415 - 1485
3695
1218
1222
3654
4.5m ASPHALT TRAIL
CONCRETE SIDEWALK
Existing Noise Wall
Removed Existing Sidewalk
Proposed ROW
Remove Existing Sidewalk
Install Bus Pad and Shelter
Install Bus Pad Only
Remove Channelized Island and Signs (Typ.)
3.50m BUS
3.50m BUS ONLY
3.50m
3.35m
ASPHALT
GRASS
LOCKSTONE

DESIGN BY

C.E.T.

DEPARTMENTAL APPROVAL

EZIO SAVINI P.ENG.

APPROVED BY

MISSISSAUGA
Leading today for tomorrow

PRODUCED FOR - T&W, ENGINEERING AND WORKS

# Burnhamthrope EA
## Prelimilary Design

SCALE 1:1000
C.A.D.D. BY B.L.
DATE MAY 11 2009
AREA
CHECKED BY G.N.
SHEET 1 OF 1
PROJECT No. 4444
PLAN No.