AECOM

HuLRT - ROAD PLAN (FEB. 24, 2017) SCALE 1:1000 ROLL 1 of 3

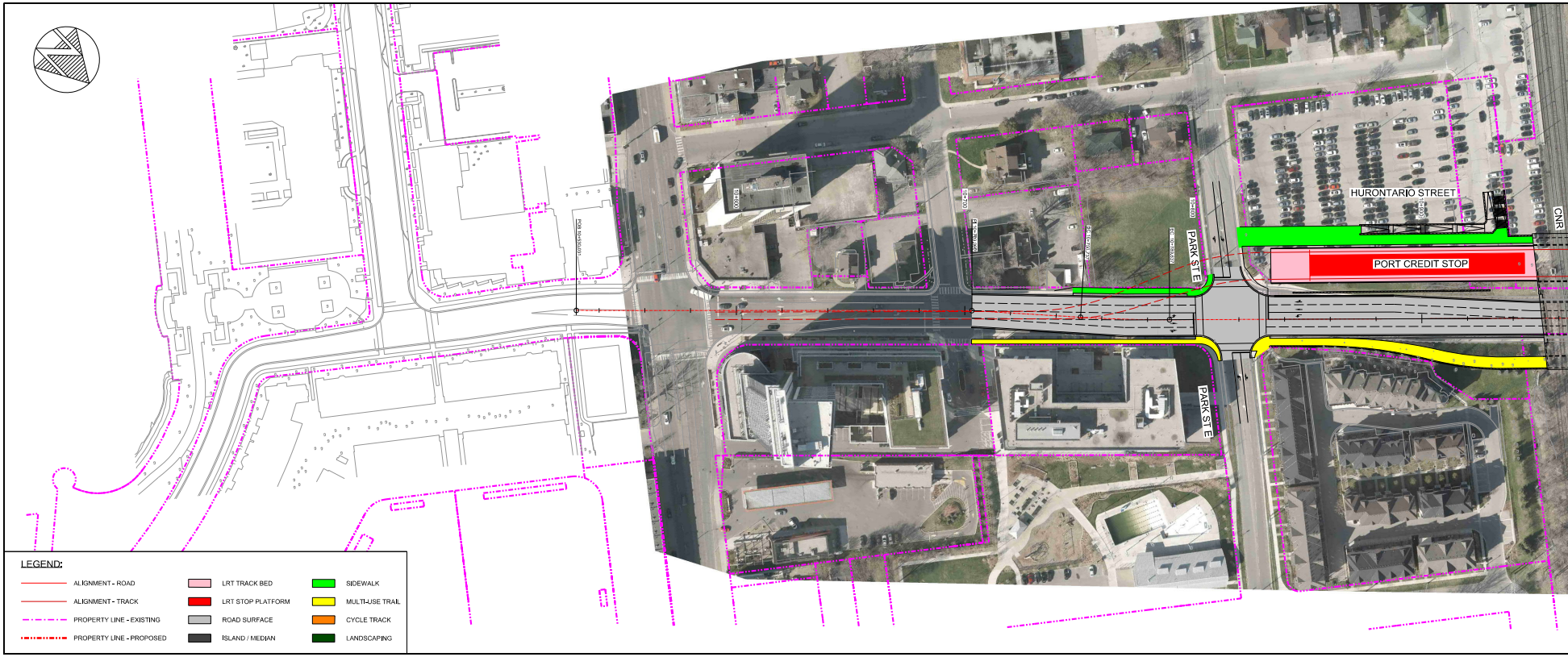
HURONTARIO STREET
PORT CREDIT STOP
PARK ST E
PARK ST E
CNR

LEGEND:

───	ALIGNMENT - ROAD	🟥	LRT TRACK BED	🟩	SIDEWALK
───	ALIGNMENT - TRACK	🟥	LRT STOP PLATFORM	🟨	MULTI-USE TRAIL
-·-·-	PROPERTY LINE - EXISTING	⬜	ROAD SURFACE	🟧	CYCLE TRACK
-··-··-	PROPERTY LINE - PROPOSED	⬛	ISLAND / MEDIAN	🟩	LANDSCAPING

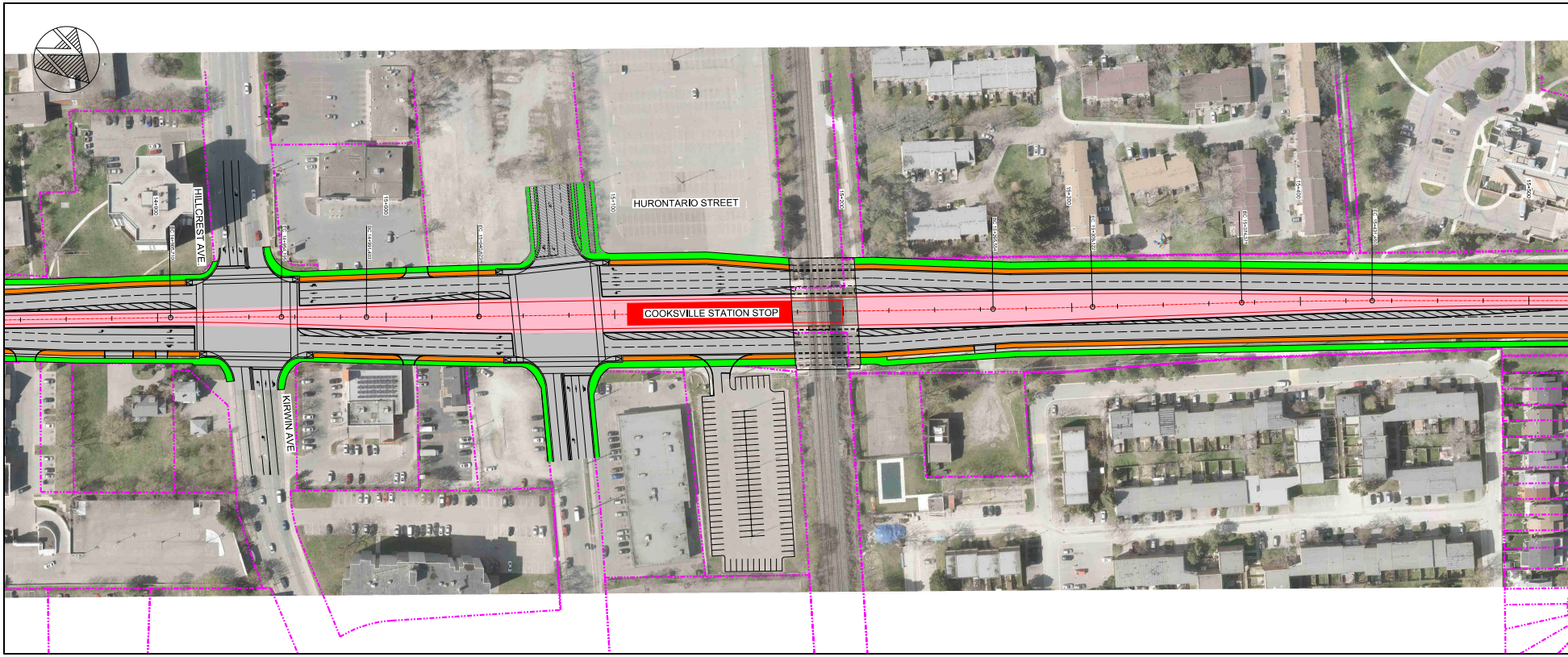
14+900
HILLCREST AVE
KIRWIN AVE
15+000
15+100
HURONTARIO STREET
COOKSVILLE STATION STOP
15+200
15+300
15+400
15+500

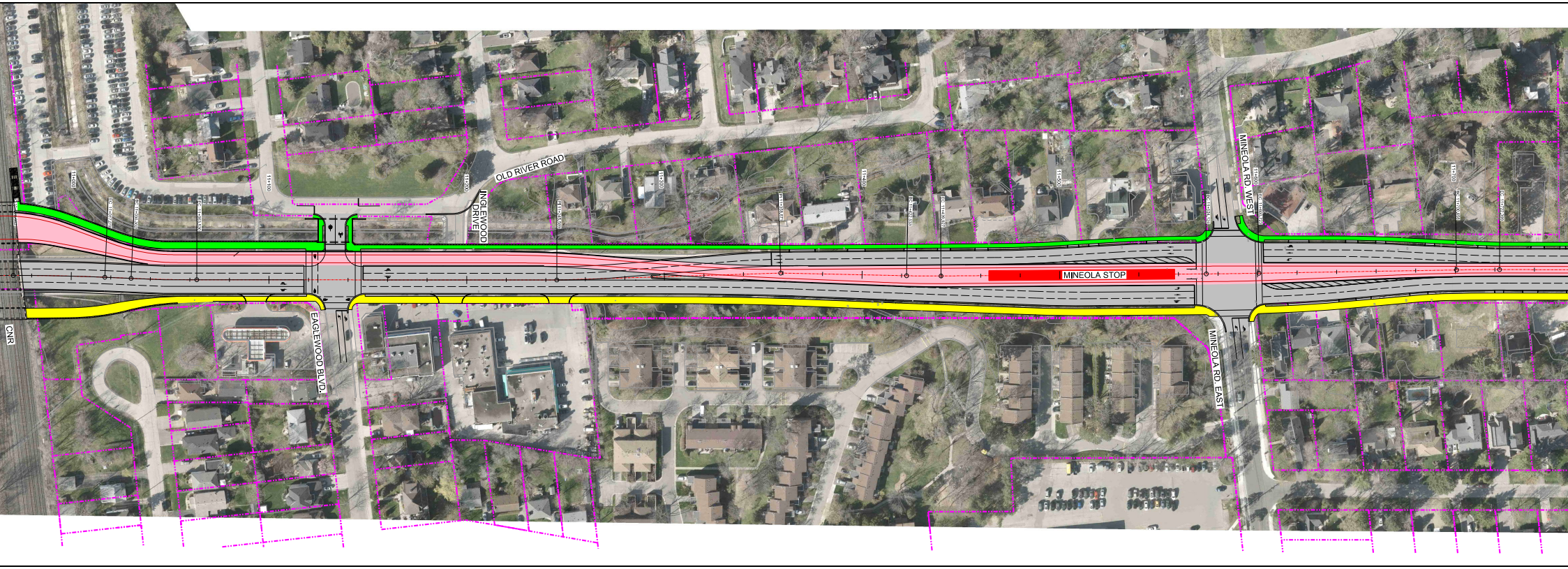
CNR
11+000
11+100
OLD RIVER ROAD
11+200
INGLEWOOD DRIVE
11+300
EAGLEWOOD BLVD.
11+400
11+500
MINEOLA STOP
11+600
MINEOLA RD. WEST
MINEOLA RD. EAST
11+700

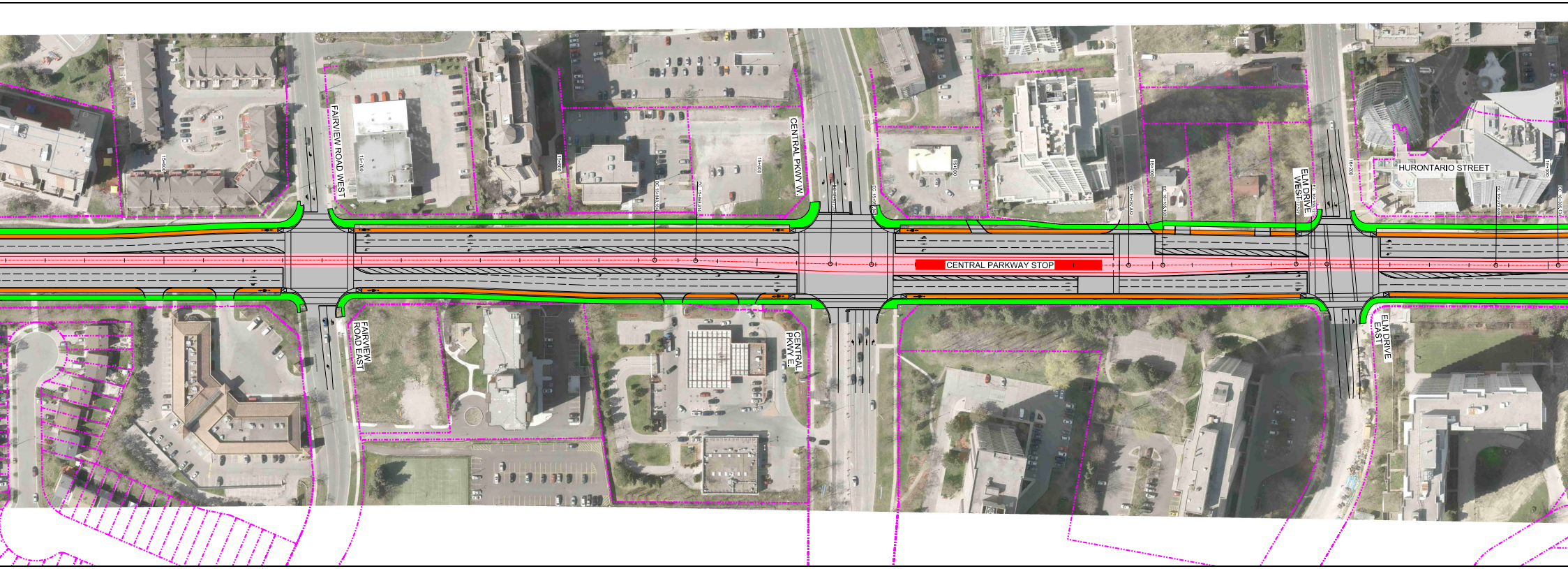
15+600
FAIRVIEW ROAD WEST
15+700
15+800
15+900
CENTRAL PKWY W.
16+000
CENTRAL PARKWAY STOP
16+100
ELM DRIVE WEST
16+200
HURONTARIO STREET
16+300
FAIRVIEW ROAD EAST
CENTRAL PKWY E.
ELM DRIVE EAST

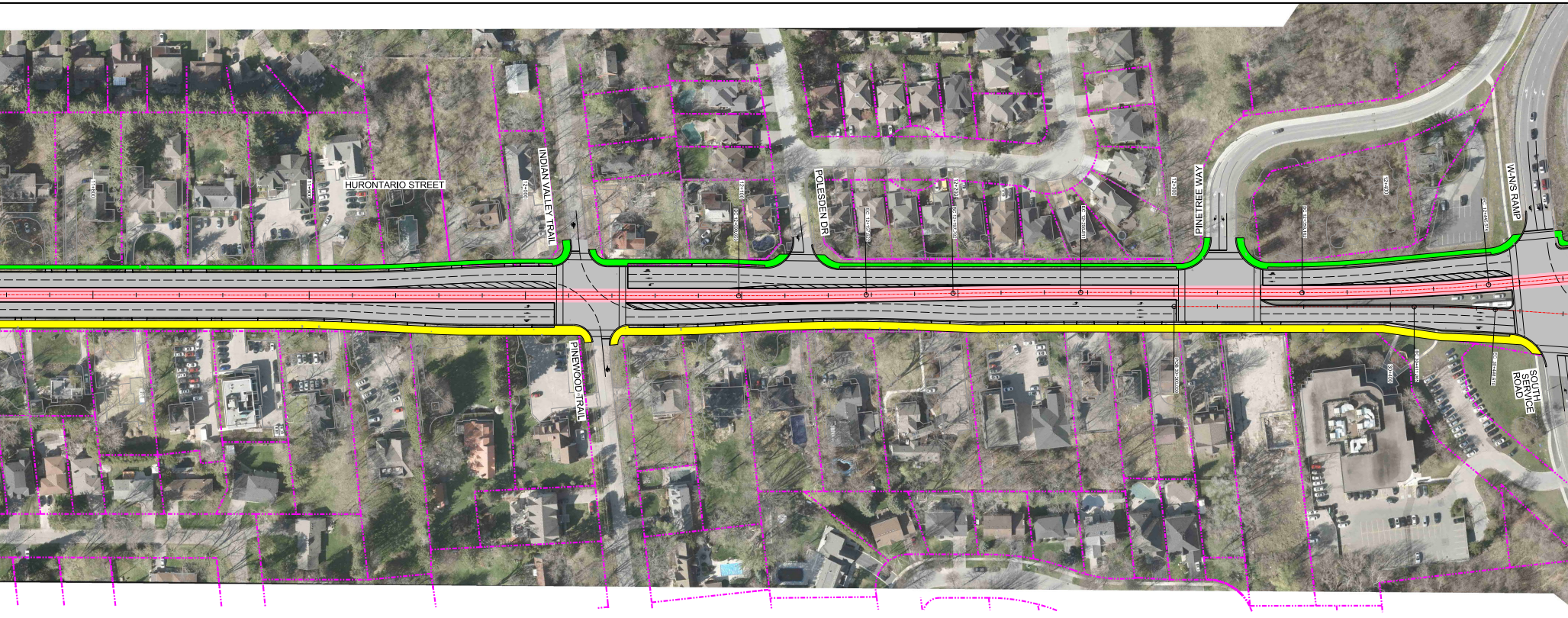
HURONTARIO STREET
11+800
11+900
12+000
INDIAN VALLEY TRAIL
12+100
PINEWOOD TRAIL
POLESDEN DR
12+200
12+300
PINETREE WAY
12+400
W-N/S RAMP
30+400
SOUTH SERVICE ROAD

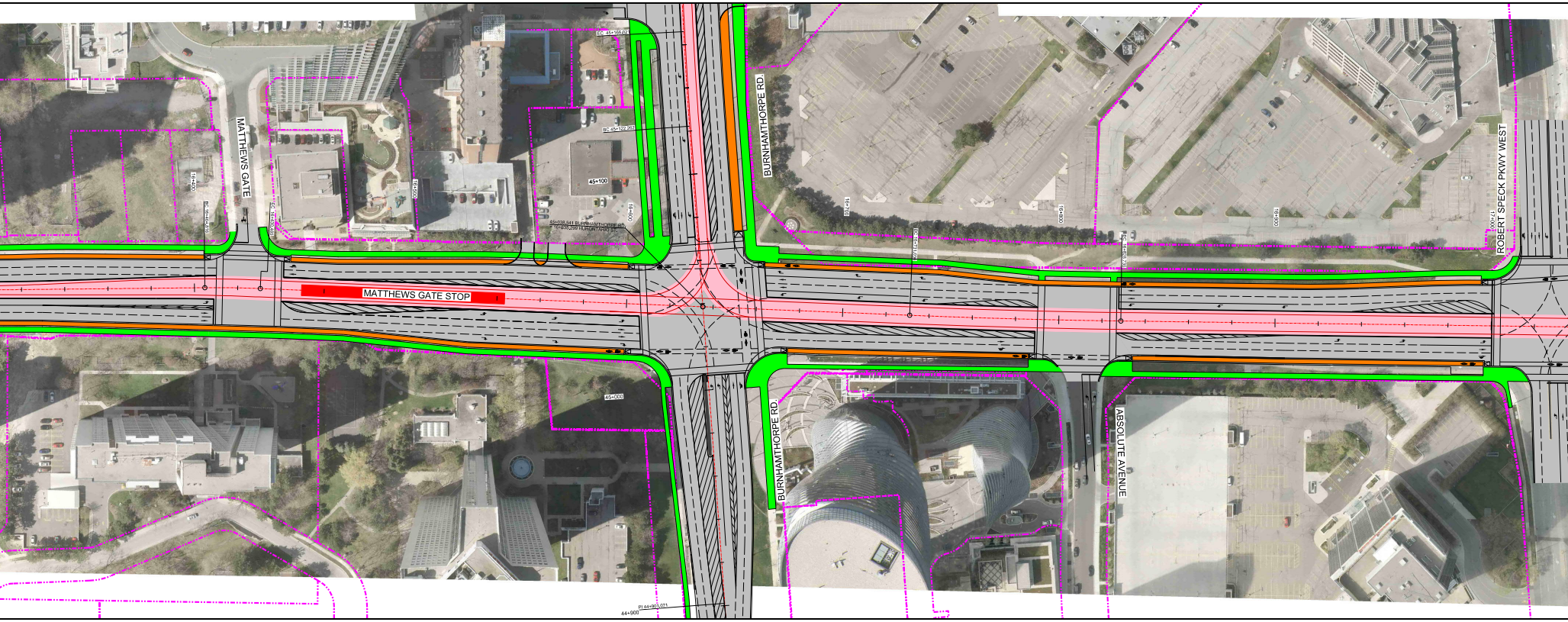
MATTHEWS GATE
16+400
16+500
MATTHEWS GATE STOP
EC 45+166.027
BC 45+122.292
45+100
16+600
45+038.841 BURNHAMTHORPE RD.
16+635.299 HURONTARIO ST.
45+000
BURNHAMTHORPE RD.
BURNHAMTHORPE RD.
16+700
16+800
16+900
17+000
ROBERT SPECK PKWY WEST
ABSOLUTE AVENUE
PI 44+901.071
44+900

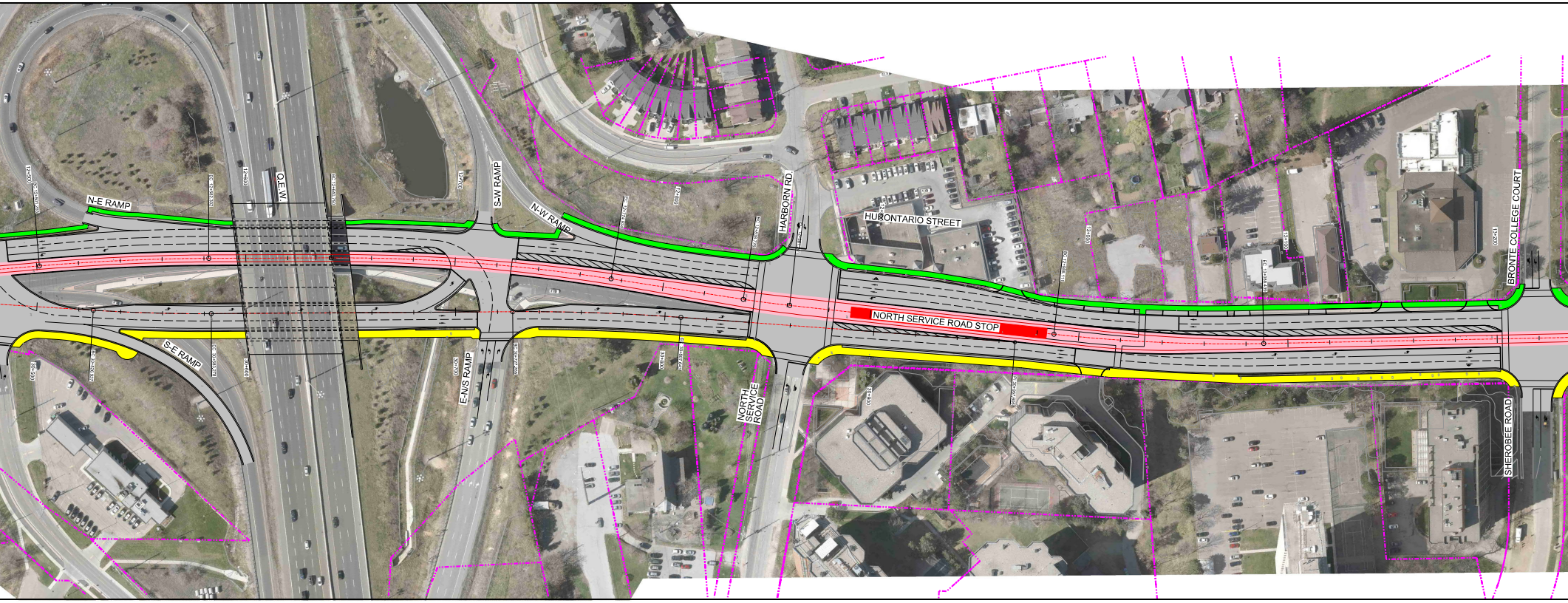
N-E RAMP
Q.E.W.
S-W RAMP
N-W RAMP
HARBORN RD.
HURONTARIO STREET
NORTH SERVICE ROAD STOP
BRONTE COLLEGE COURT
S-E RAMP
E-N/S RAMP
NORTH SERVICE ROAD
SHEROBEE ROAD

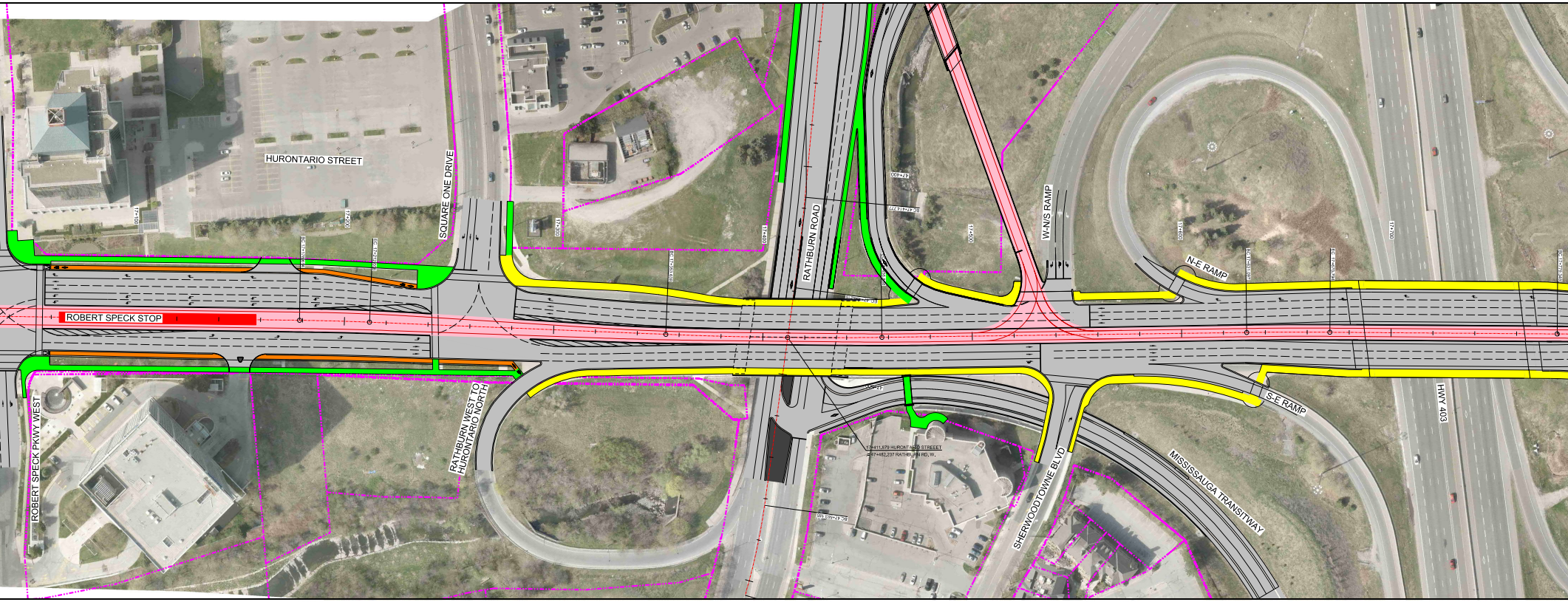
HURONTARIO STREET
SQUARE ONE DRIVE
ROBERT SPECK STOP
RATHBURN ROAD
W-N/S RAMP
N-E RAMP
S-E RAMP
HWY 403
ROBERT SPECK PKWY WEST
RATHBURN WEST TO HURONTARIO NORTH
17+411.879 HURONTARIO STREET
= 47+482.237 RATHBURN RD. W.
SHERWOODTOWNE BLVD
MISSISSAUGA TRANSITWAY

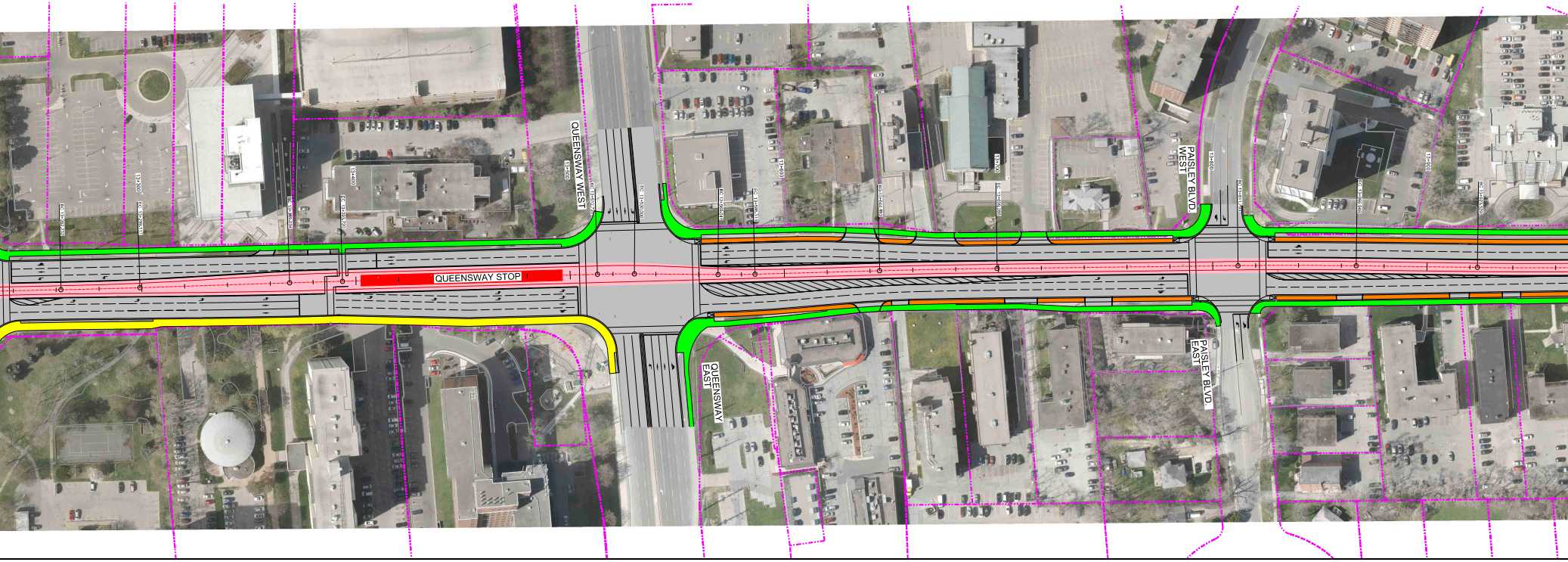
13+300
13+400
13+500
QUEENSWAY WEST
QUEENSWAY STOP
QUEENSWAY EAST
13+600
13+700
PAISLEY BLVD. WEST
PAISLEY BLVD EAST
13+800
13+900

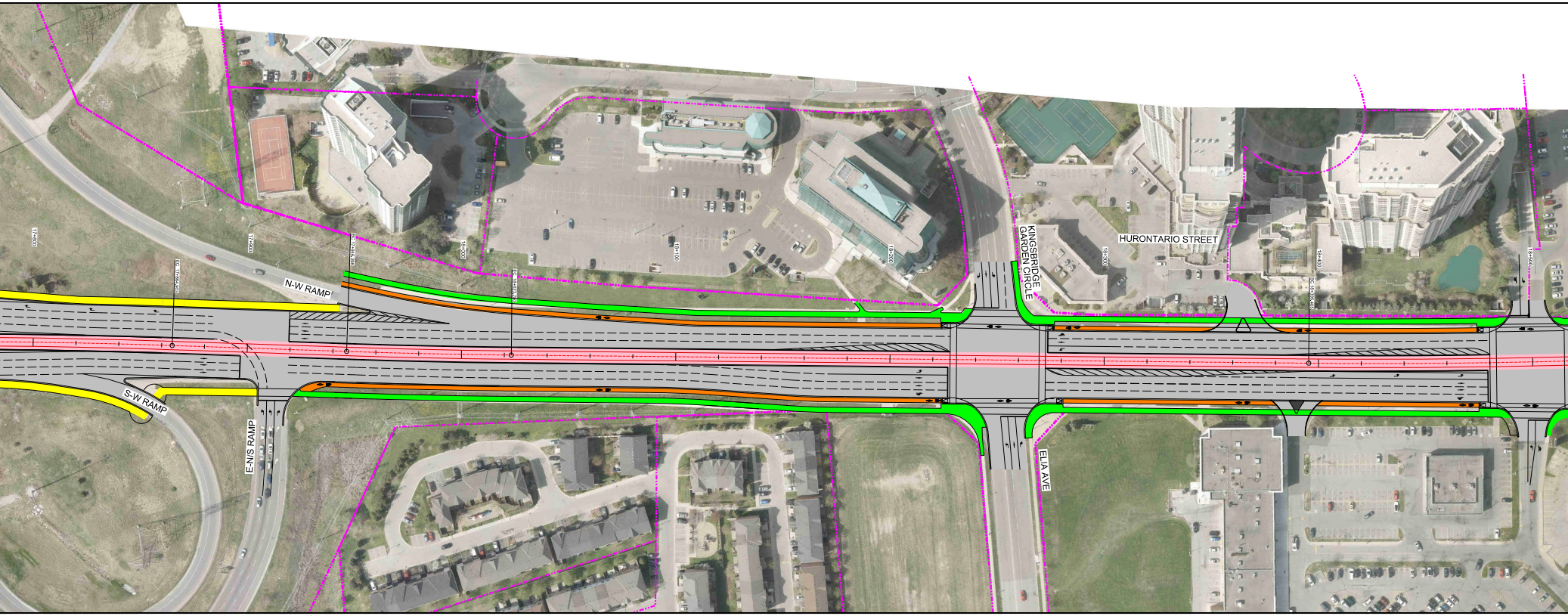
17+800
17+900
N-W RAMP
S-W RAMP
E-N/S RAMP
18+000
18+100
18+200
KINGSBRIDGE GARDEN CIRCLE
ELIA AVE
18+300
HURONTARIO STREET
18+400
18+500

AECOM

HuLRT - ROAD PLAN (FEB. 24, 2017)

SCALE 1:1000 ROLL 1 of 3

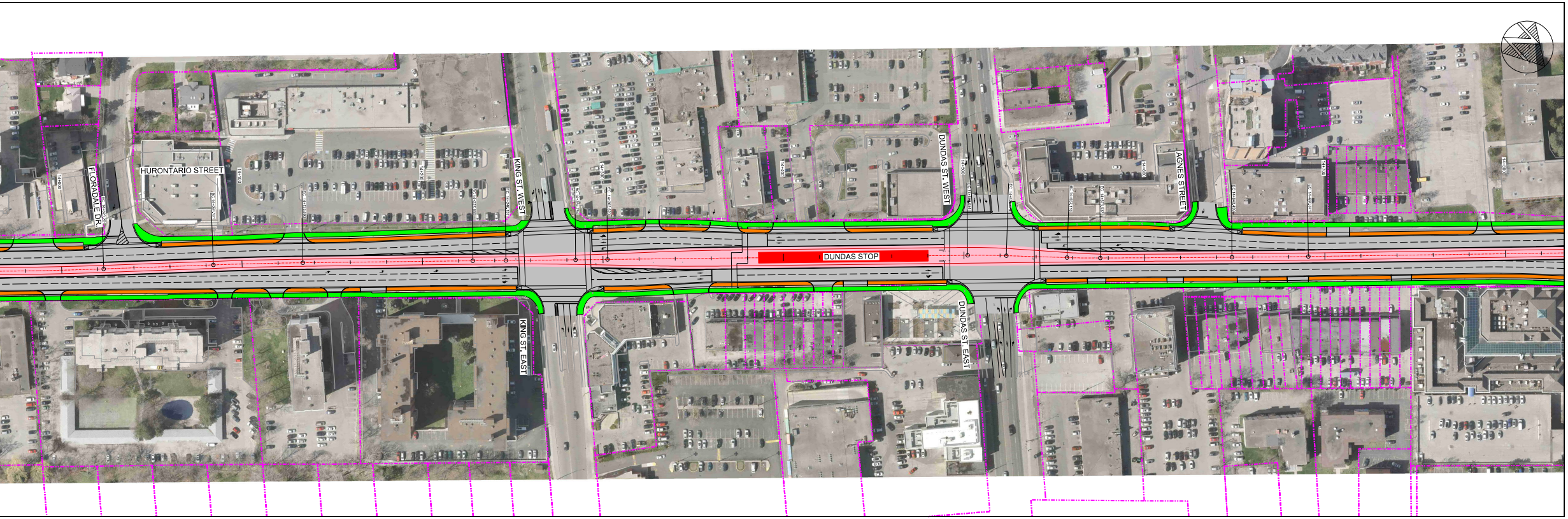
FLORADALE DR.
HURONTARIO STREET
KING ST. WEST
KING ST. EAST
DUNDAS STOP
DUNDAS ST. WEST
DUNDAS ST. EAST
AGNES STREET

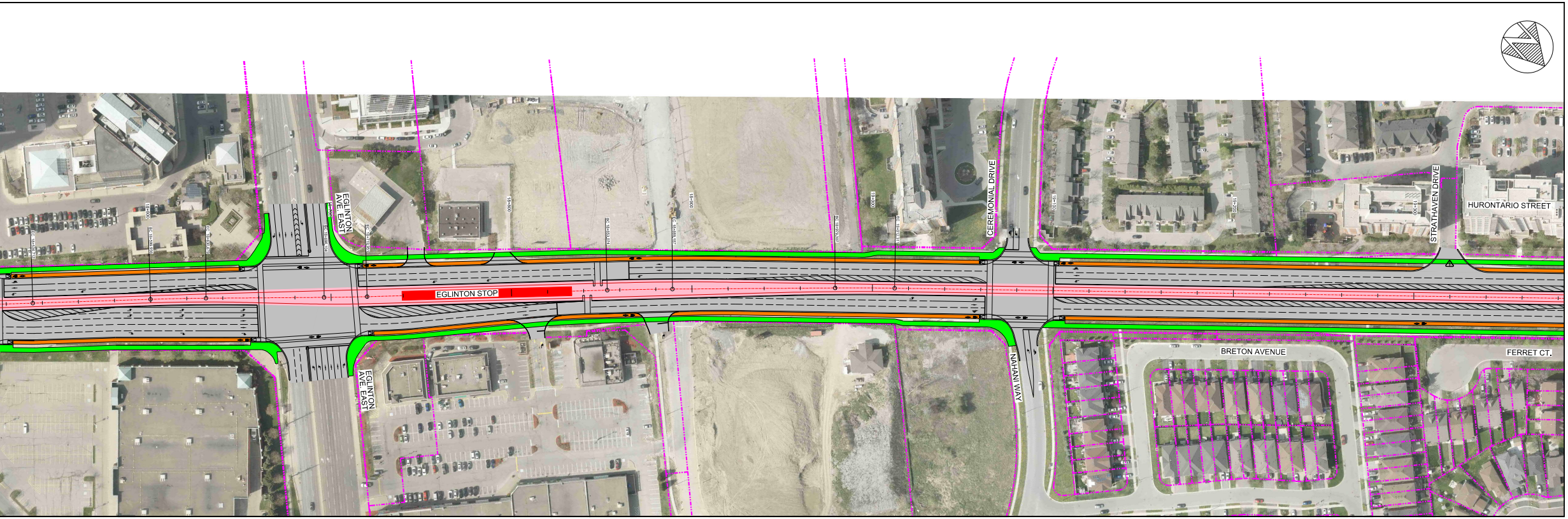
EGLINTON AVE. EAST
EGLINTON STOP
EGLINTON AVE. EAST
CEREMONIAL DRIVE
NAHANI WAY
BRETON AVENUE
STRATHAVEN DRIVE
HURONTARIO STREET
FERRET CT.