AECOM

HuLRT - ROAD PLAN (FEB. 24, 2017) SCALE 1:1000 ROLL 2 of 3

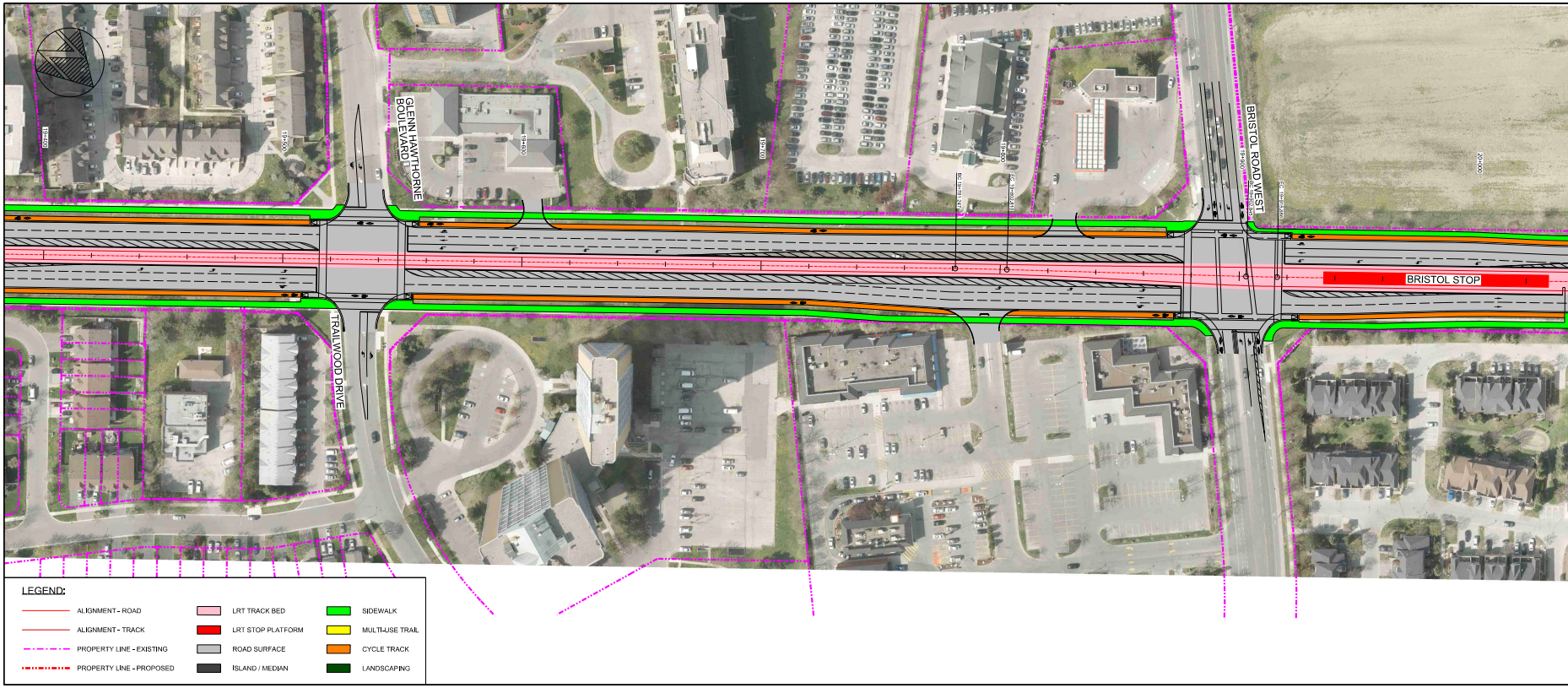
GLENN HAWTHORNE BOULEVARD
TRAILWOOD DRIVE
BRISTOL ROAD WEST
BRISTOL STOP
19+400
19+500
19+600
19+700
19+800
19+900
20+000
LEGEND:
ALIGNMENT - ROAD
ALIGNMENT - TRACK
PROPERTY LINE - EXISTING
PROPERTY LINE - PROPOSED
LRT TRACK BED
LRT STOP PLATFORM
ROAD SURFACE
ISLAND / MEDIAN
SIDEWALK
MULTI-USE TRAIL
CYCLE TRACK
LANDSCAPING

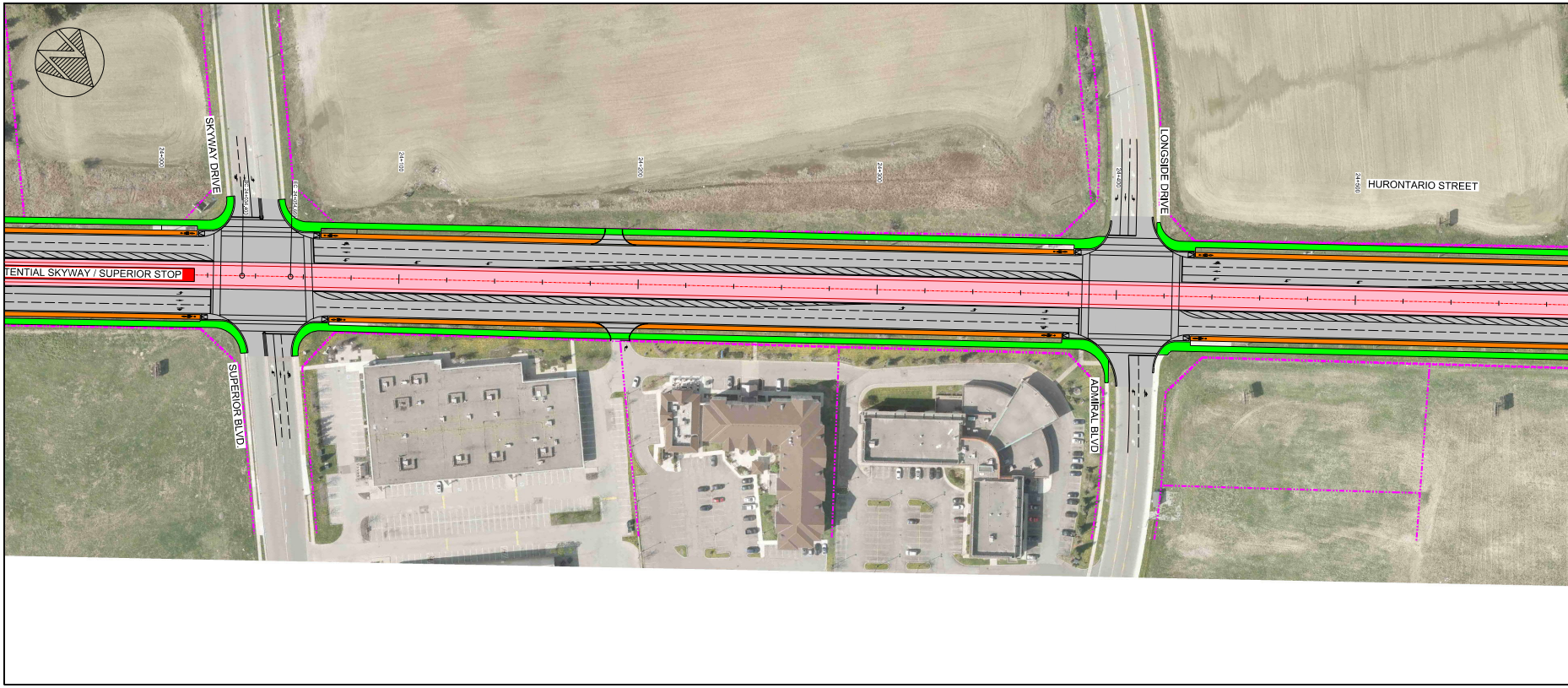
SKYWAY DRIVE
SUPERIOR BLVD.
TENTIAL SKYWAY / SUPERIOR STOP
LONGSIDE DRIVE
ADMIRAL BLVD
HURONTARIO STREET
24+000
24+100
24+200
24+300
24+400
24+500

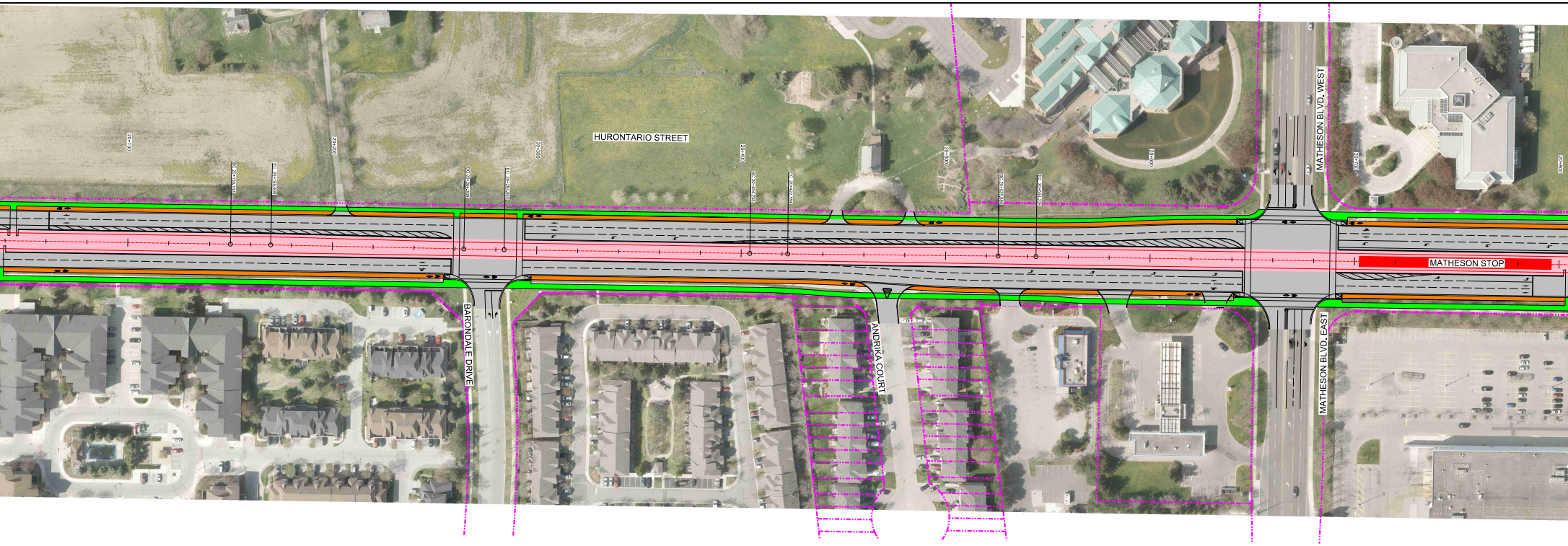
20+100
20+200
20+300
HURONTARIO STREET
20+400
20+500
20+600
MATHESON BLVD. WEST
20+700
20+800
BARONDALE DRIVE
ANDRIKA COURT
MATHESON BLVD. EAST
MATHESON STOP

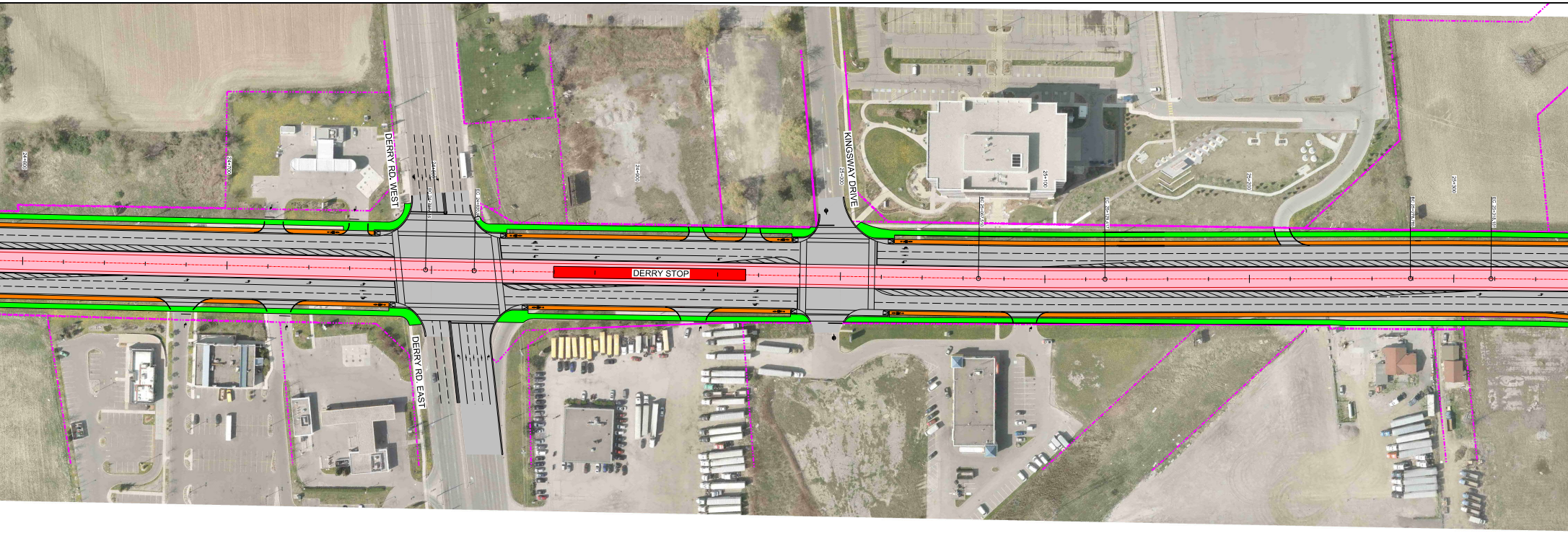
24+600
24+700
DERRY RD. WEST
24+800
24+900
KINGSWAY DRIVE
25+000
25+100
25+200
25+300
DERRY STOP
DERRY RD. EAST

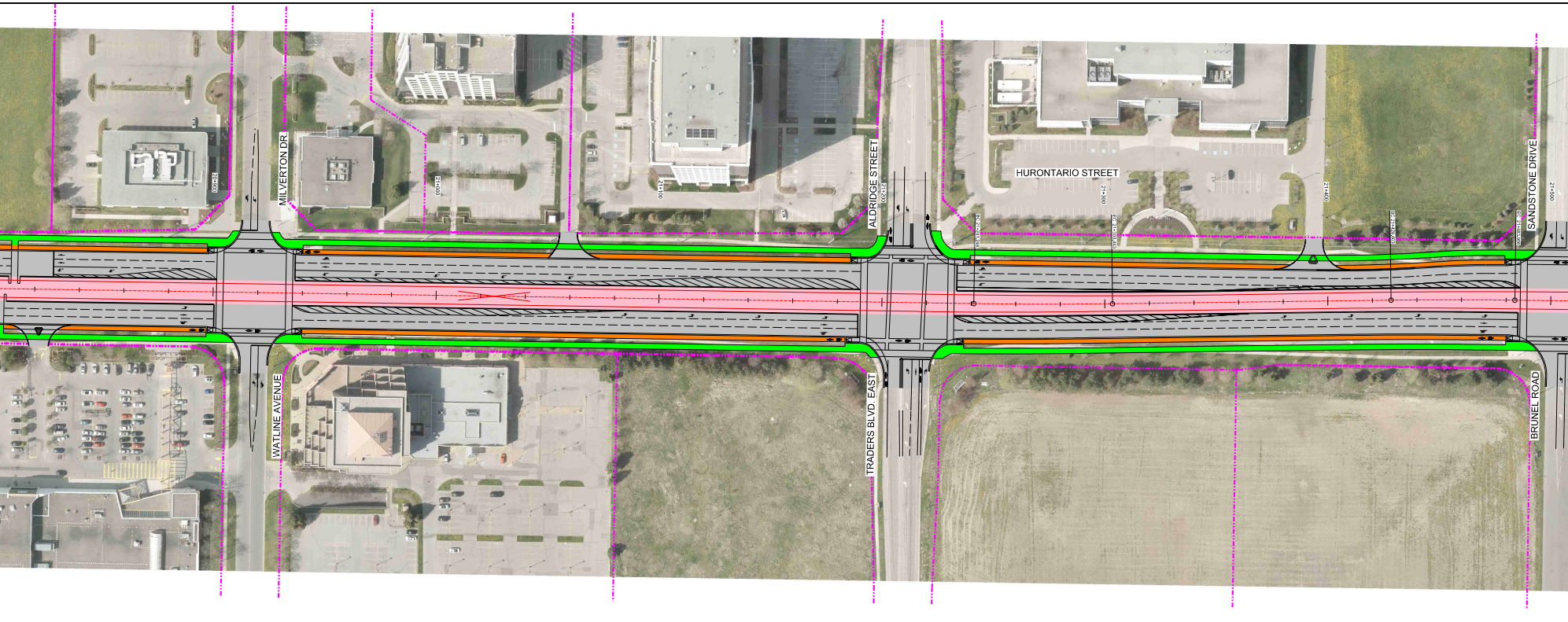
20+900
MILVERTON DR.
21+000
21+100
ALDRIDGE STREET
21+200
HURONTARIO STREET
BC 21+241.248
21+300
EC 21+303.443
21+400
BC 21+428.607
EC 21+485.606
SANDSTONE DRIVE
21+500
WATLINE AVENUE
TRADERS BLVD. EAST
BRUNEL ROAD

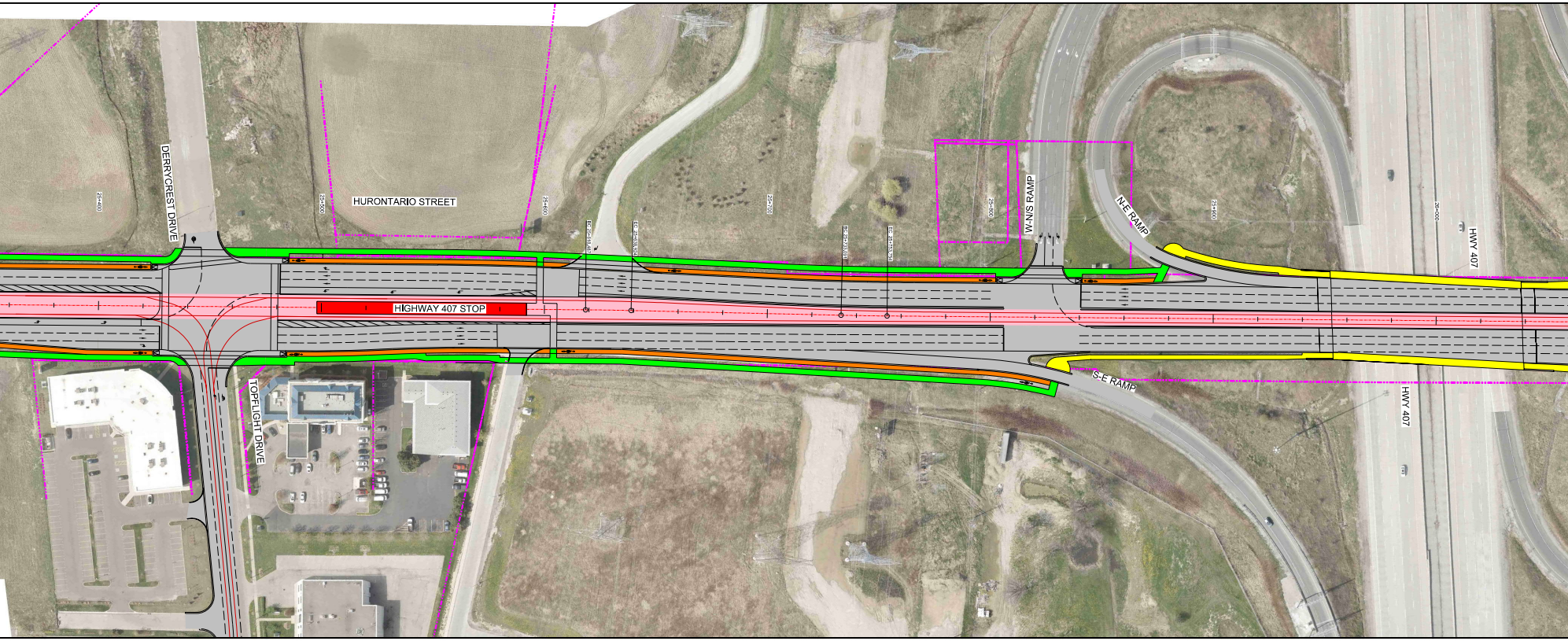
25+400
DERRYCREST DRIVE
25+500
HURONTARIO STREET
25+600
BC 25+618.487
EC 25+638.924
25+700
BC 25+733.091
EC 25+753.754
25+800
W-N/S RAMP
N-E RAMP
25+900
26+000
HWY 407
HIGHWAY 407 STOP
TOPFLIGHT DRIVE
S-E RAMP
HWY 407

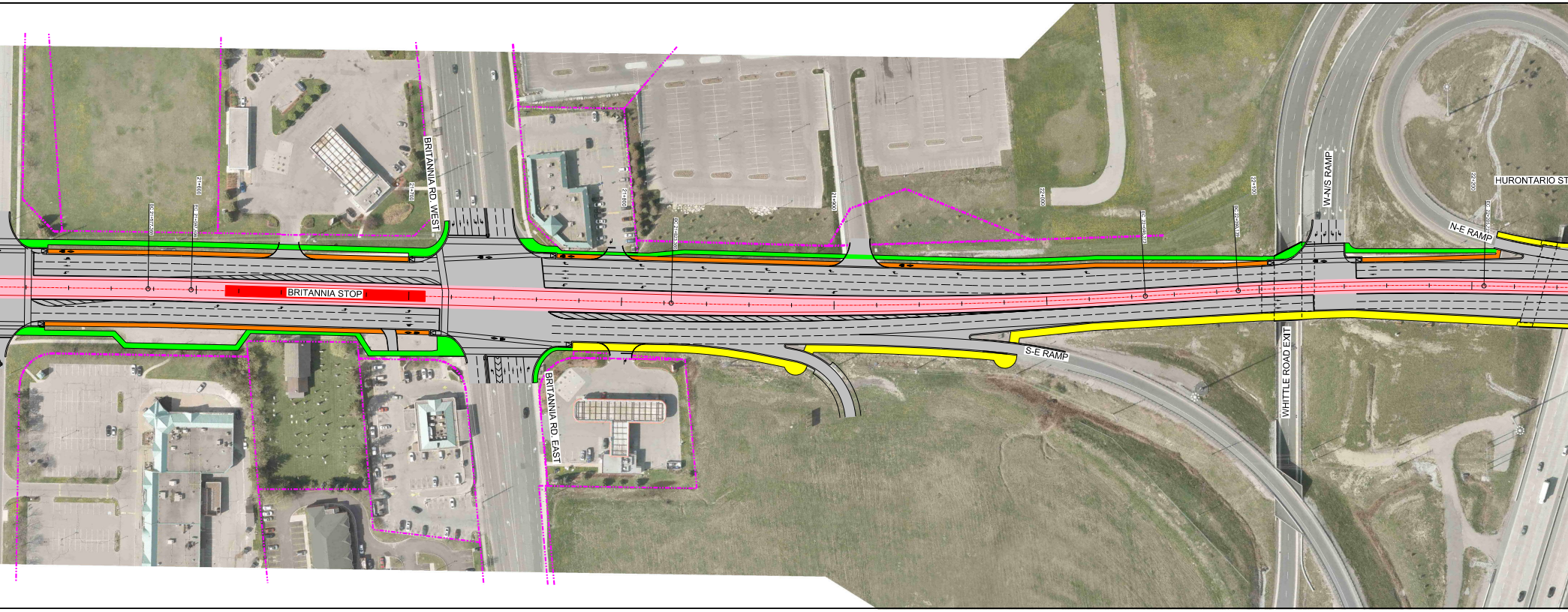
BRITANNIA RD. WEST
21+600
21+700
21+800
21+900
22+000
22+100
22+200
BRITANNIA STOP
W-N/S RAMP
HURONTARIO ST
N-E RAMP
S-E RAMP
BRITANNIA RD. EAST
WHITTLE ROAD EXIT

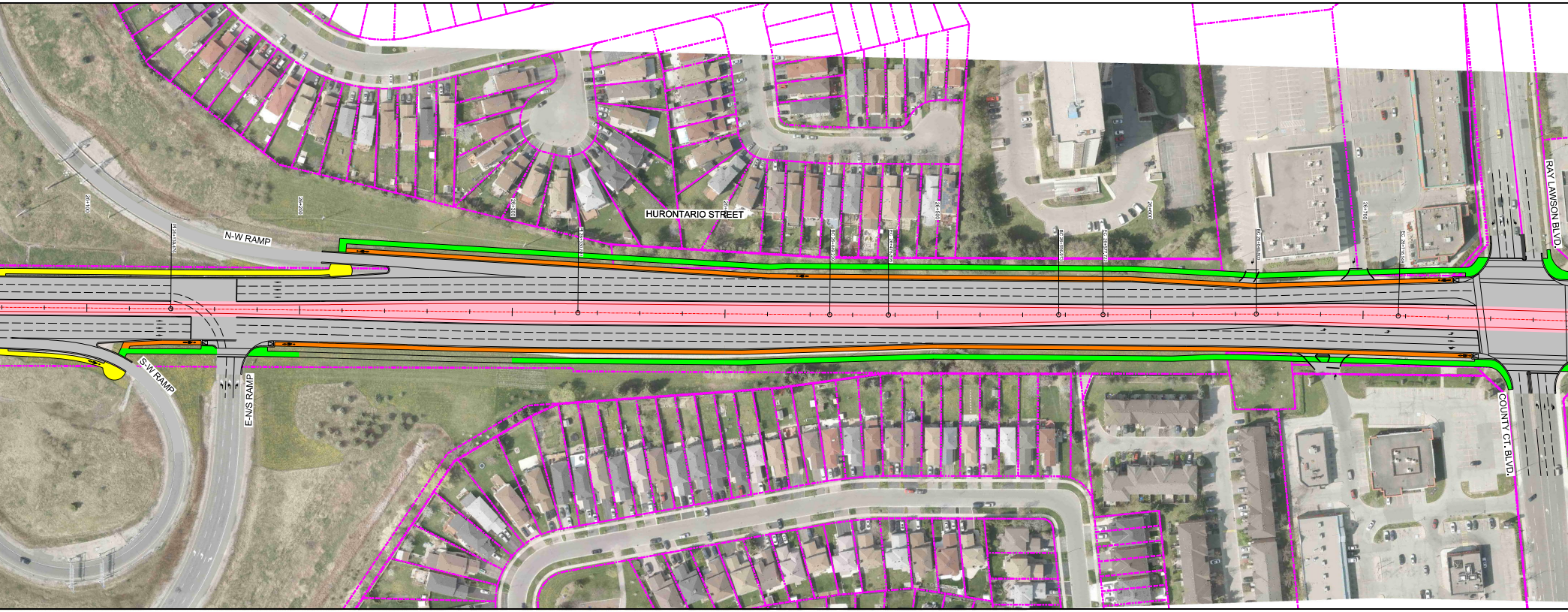
26+100
26+200
26+300
HURONTARIO STREET
26+500
26+600
26+700
N-W RAMP
RAY LAWSON BLVD.
S-W RAMP
E-N/S RAMP
COUNTY CT. BLVD.

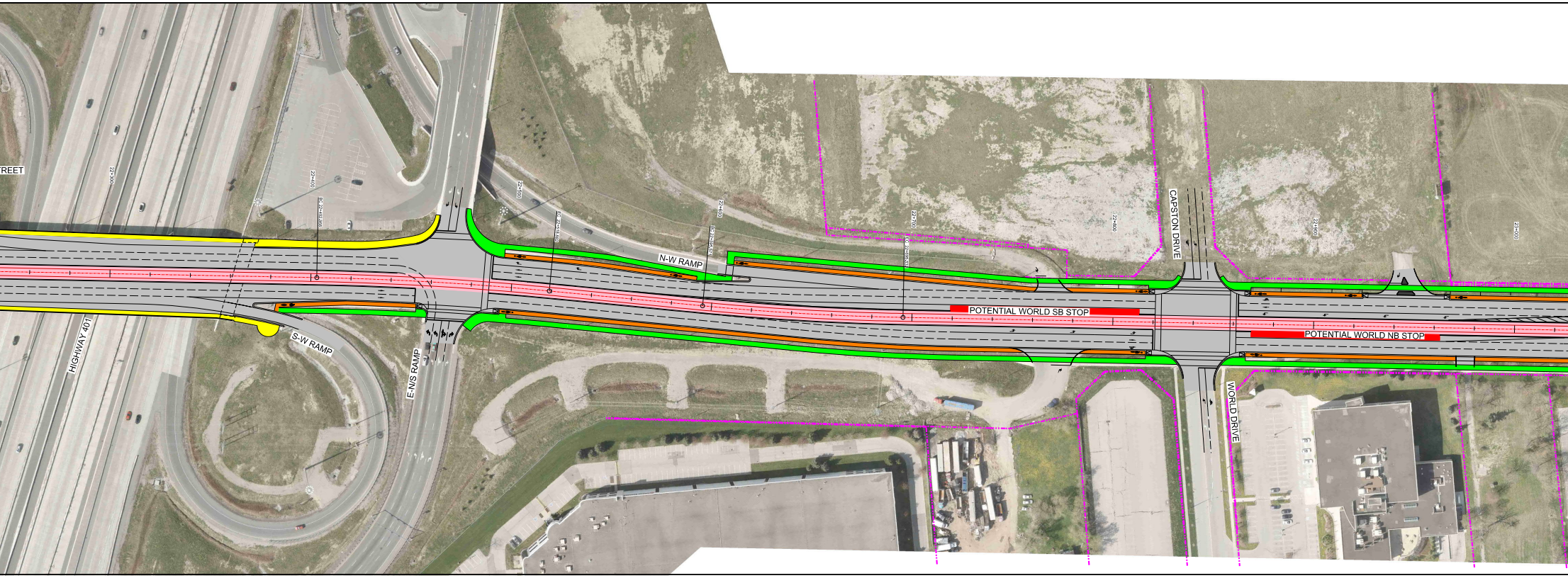

REET
HIGHWAY 401
22+300
22+400
22+500
22+600
N-W RAMP
S-W RAMP
E-N/S RAMP
22+700
22+800
22+900
23+000
CAPSTON DRIVE
POTENTIAL WORLD SB STOP
POTENTIAL WORLD NB STOP
WORLD DRIVE

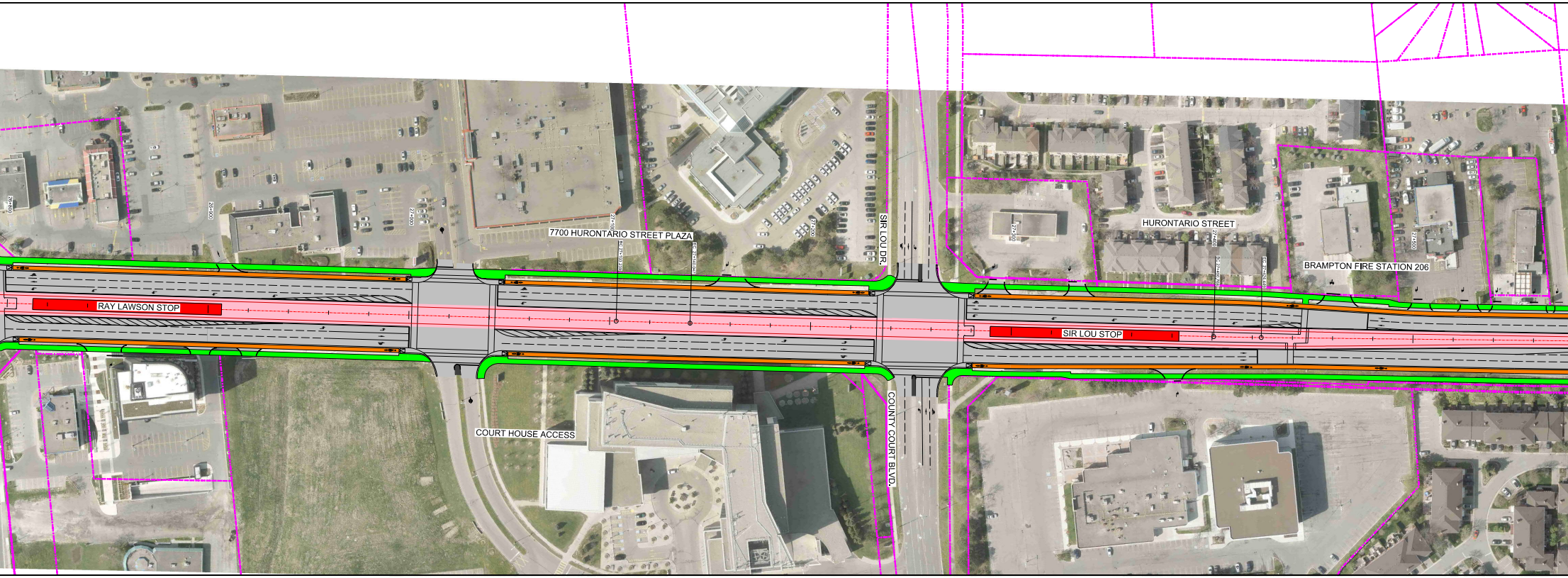

26+800
26+900
27+000
27+100
27+200
27+300
27+400
27+500
RAY LAWSON STOP
7700 HURONTARIO STREET PLAZA
COURT HOUSE ACCESS
SIR LOU DR.
COUNTY COURT BLVD.
HURONTARIO STREET
SIR LOU STOP
BRAMPTON FIRE STATION 206

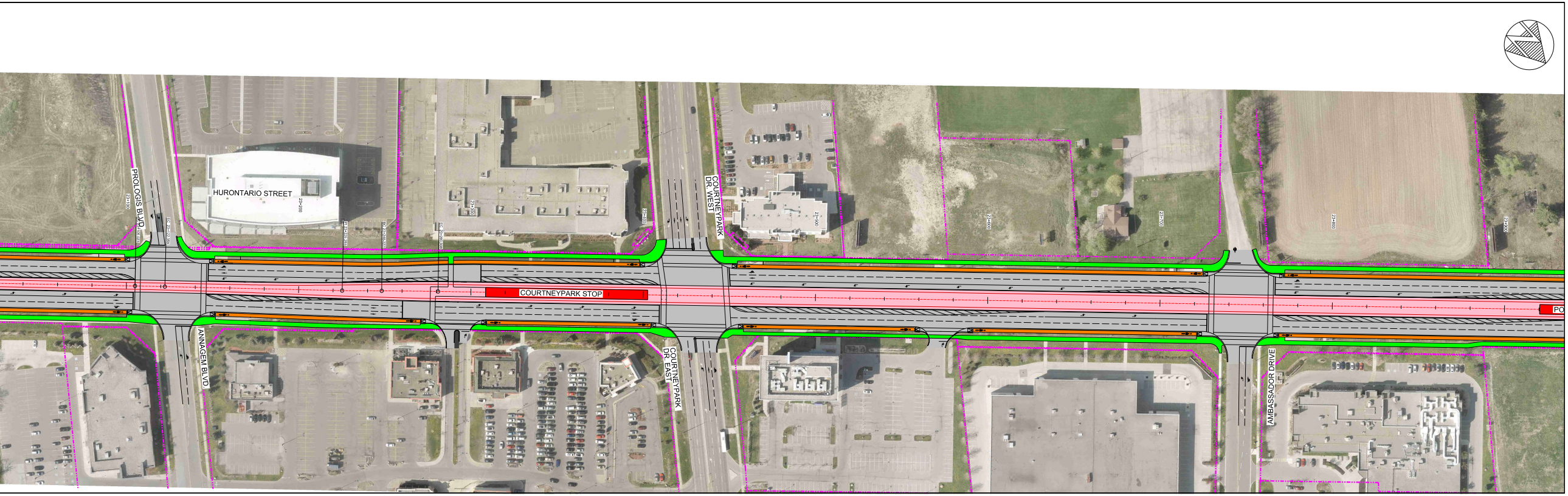
PROLOGIS BLVD.
23+100
HURONTARIO STREET
23+200
EC: 23+122.369
PI: 23+225.295
BC: 23+240.727
EC: 23+280.808
23+300
23+400
ANNAGEM BLVD.
COURTNEYPARK STOP
COURTNEYPARK DR. WEST
COURTNEYPARK DR. EAST
23+500
23+600
23+700
23+800
AMBASSADOR DRIVE
PO

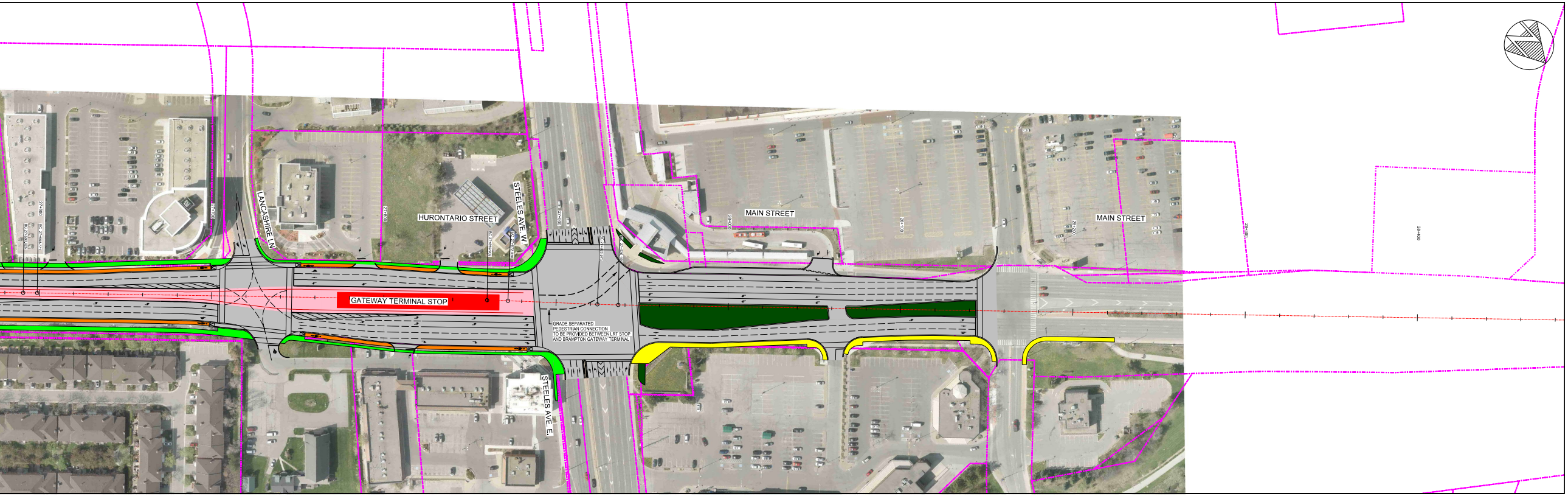
LANCASHIRE LN.
HURONTARIO STREET
STEELES AVE. W.
STEELES AVE. E.
27+900
EC: 27+892.035
BC: 27+923.973
EC: 27+936.105
GATEWAY TERMINAL STOP
MAIN STREET
28+000
28+100
28+200
28+300
28+400
MAIN STREET

GRADE SEPARATED
PEDESTRIAN CONNECTION
TO BE PROVIDED BETWEEN LRT STOP
AND BRAMPTON GATEWAY TERMINAL

AECOM

HuLRT - ROAD PLAN (FEB. 24, 2017) SCALE 1:1000 ROLL 2 of 3