



MISSISSAUGA

THE CORPORATION OF THE CITY OF MISSISSAUGA

Fire Route By-law 1036-1981

(Amended by 0371-1982, 1144-1985, 0915-1986, 0595-1987, 0271-1991, 0282-1993, 0283-1993, 0174-2004, 0283-2013)

WHEREAS Section 1 of The City of Mississauga Act, 1980 authorizes the Council in addition to its powers under Section 354 (1) 45a of The Municipal Act to pass by-laws regulating fire routes including the number and proximity to buildings of water hydrants.

NOW THEREFORE the Council of the Corporation of the City of Mississauga ENACTS as follows:

1. In this by-law,

“Administrative Fees” means any fees specified in the Administrative Penalty By-law as listed in Schedule “C” thereto; (0283-2013)

“Administrative Penalty” means a monetary penalty as set out in the City’s Administrative Penalty By-law for a contravention of a Designated By-law; (0283-2013)

“Administrative Penalty By-law” means the City’s Administrative Penalty By-law 282-13, as amended (or its successor), being a by-law to establish a system of administrative penalties respecting the stopping, standing or parking of vehicles in the City of Mississauga; (0283-2013)

“Authorized Sign” means a designated fire route sign which is used to regulate traffic and is set out in FR-1 to FR-9 inclusive in Schedules B1 and B2 to this by-law;

“Building” means building as defined in the Building Code Act, but does not include a building used exclusively for residential purposes containing four (4) or less dwelling units;

“City” means the Corporation of the City of Mississauga; (0283-2013)

“Corporation” means the Corporation of the City of Mississauga;

“Designated By-law” means a by-law or provision of a by-law that is designated under the Administrative Penalty By-law or any other by-law, as a by-law or provision of a by-law to which the Administrative Penalty By-law applies; and (0283-2013)

“Dwelling Unit” means one (1) or more habitable rooms designed and intended for use by a single family and in which separate culinary and sanitary facilities are provided for the exclusive use of the family;

“Fire Chief” means the fire chief for the Corporation of the City of Mississauga or his designate;

“Fire Prevention Officer” means any person employed by the Corporation under the direction of the fire chief as a fire prevention officer;

“Fire Route” means any private road way, lane, ramp or other means of vehicular access to or egress from a building and it may include part of a parking lot set aside for use by authorized emergency vehicles;

“Hydrant” means any apparatus for drawing water directly from a main and which is used principally for fire fighting purposes;

“Motor Vehicle” includes an automobile, motorcycle, motor assisted vehicle and any other vehicle propelled or driven otherwise than by muscular power;

“Park or Parking” means the standing of a vehicle, whether occupied or not, except when standing temporarily for the purpose of and while actually engaged in the loading or unloading of merchandise or passengers;

“Parking Control Officer” means any person employed by the Corporation appointed by by-law to enforce the provisions of the Corporation’s Traffic By-law;

“Penalty Notice” means a notice given to a Person pursuant to the City’s Administrative Penalty By-law for a contravention of a Designated By-law; (0283-2013)

“Property Owner” includes:

- (1) a person whose interest in land is such that he is deemed to be an owner under the appropriate land registration system and
- (2) a person who is or appears to be receiving rent or other compensation from the use of land by a third party whether he is receiving it on his own account or as agent, trustee or representative or like capacity;

“Stop or Stopping”, when prohibited, means the halting of a vehicle, even momentarily, whether occupied or not, except when necessary to avoid conflict with other traffic or in compliance with the directions of a constable or other police officer or of a traffic control sign or signal;

“Vehicle” includes a motor vehicle, trailer, motor assisted bicycle, traction engine, farm tractor, road-building machine and any vehicle drawn, propelled or driven by any kind of

power, including muscular power, but does not include the car of any electric or steam railway running only upon rails.

2. (1) The fire chief may require a private roadway or parking lot or part thereof in the City to be established as a fire route.
- (2) Where a private roadway or parking lot, or part thereof has been required to be established as a fire route under subsection 1, it is hereby designated as a fire route.
3. Where a fire route has been designated under this by-law, the fire chief or a fire prevention officer may issue an order requiring the property owner:
 - (a) to establish the fire route in accordance with the provisions of this by-law;
 - (b) to erect and maintain authorized signs at locations on the fire route approved by the fire chief and
 - (c) to install hydrants in accordance with the provisions of this by-law.
4. Where a fire route has been designated under this by-law, the property owner shall:
 - (a) complete and file with the Corporation's Fire Department an application form;
 - (b) file in triplicate with the Corporation's Fire Department, plans for approval by the Fire Department showing the proposed location of the fire route which shall meet the minimum requirements set out in Schedule "A" to this by-law.
 - (c) Repealed by By-law 0915-1986
 - (d) pay to the Corporation a processing and inspection fee in accordance with the provisions of the Fee By-law as enacted and passed by the Council of the Corporation. (0915-1986, 0271-1991)
 - (e) erect, at his own expense, the authorized signs in accordance with the provisions of Schedule B3.
- 4A The provisions of Section 4(c) do not apply where the property owner is the Dufferin-Peel Roman Catholic Separate School Board or the Peel Board of Education. (0371-1982)
5. Where a fire route has been designated under this by-law, the chief building official for the Corporation may refuse to issue a building permit for any building to be located on the lot on which the fire route has been designated;
 - (a) if the plan(s) filed with the building permit application do not show the proposed location of the designated fire route including hydrants, if required;
 - (b) if the proposed location of the fire route is not in conformity with this by-law or;

- (c) if insufficient security has been filed to insure proper construction of the fire route as required under Section 4 of this by-law.
6. Where a fire route has been designated under this by-law the property owner shall construct the fire route in accordance with minimum fire route requirements set out in Schedule "A" to this by-law.
7. Where the property owner fails to erect or to maintain an authorized sign under this by-law, the fire chief, fire prevention officer or other designated employee of the Corporation may enter on the property owner's land and may erect the authorized signs at the expense of the owner and any costs incurred as a result thereof may be recovered in like manner as municipal taxes under the Municipal Act.
8. Where a fire route has been designated, constructed and signed in accordance with this by-law the fire chief may, if he deems it to be in the interest of the life safety requirements under the Fire Code Order, any change to the designated fire route as he deems necessary and the property owner shall carry out whatever construction or authorized sign changes as may be necessary.
9. The property owner shall maintain the fire route and hydrants to the standards set out in Schedule "A" and shall remove any snow, ice or obstruction which may prevent the use of the fire route or hydrants.
10. (1) No person shall stop or park a vehicle on a designated fire route where stopping or parking is prohibited by an authorized sign.
- (2) The provisions of subsection one (1) do not apply to a person who parks or stops an ambulance, police, fire or other emergency vehicle.
11. Any police officer, parking control officer or firefighter who discovers a vehicle parked in contravention of the provisions of Section 10 of this by-law may have the vehicle moved to and stored in another location and all costs of removal and storage thereof shall be a lien upon the said vehicle and may be enforced in the manner provided by Section 48 of the Mechanics' Lien Act.
- 11A No person other than a police officer, parking control officer or firefighter shall move or cause a vehicle to be moved to another location. (0283-1993)
- 12 (1) Every person who contravenes any provision of section 10 of this By-law shall, when given a Penalty Notice, be liable to pay to the City an Administrative Penalty in the amount specified in the City's Administrative Penalty By-law, and shall be liable to pay to the City Administrative fees pursuant to the City's Administrative Penalty By-law, and shall follow the procedures for payment or review/appeal as outlined in the City's Administrative Penalty By-law. (0595-1987, 0282-1993, 0174-2004, 0283-2013)
- (2) The owner of a motor vehicle may be liable to pay to the City an Administrative Penalty for a contravention of section 10 of this By-law for which the driver of the

motor vehicle is liable unless at the time of the contravention the vehicle was in the possession of some person other than the owner without the owner's consent. (0174-2004, 0283-2013)

- (3) Every person who contravenes any other provision of this By-law is guilty of an offence pursuant to the provisions of the *Provincial Offences Act*, R.S.O. 1990, Chapter P.33, as amended, and upon conviction, a person is liable to a fine of not more than \$5,000, exclusive of costs. (0174-2004, 0283-2013)
13. This By-law shall come into force and take effect upon receipt of a Set Fine Order by the Chief Judge of the Ontario Court of Justice or his or her designate for the purpose of proceeding under Part I and Part II of the Provincial Offences Act. (0595-1987, 0282-1993, 0174-2004)
 14.
 - (1) Any fire route which has been designated under Schedule 8 to the City of Mississauga By-law 444-79 and is shown on Schedule C to this by-law, and is in compliance with By-law 444-79 and any agreement entered into thereunder shall continue as designated fire routes under this by-law, but shall only be subject to the provisions of Sections 10 and 12 of this by-law.
 - (2) Any property owner who changes or fails to maintain a designated fire route set out in Schedule C to this by-law shall be subject to all of the provisions of this by-law notwithstanding any prior agreement to the contrary.
 15. This by-law comes into force and effect on January 1, 1982.

ENACTED and PASSED this 14TH day of December, 1981
Signed by Hazel McCallion, Mayor and Terence Julian, City Clerk

SCHEDULE “A” TO BY-LAW 1036-1981

MINIMUM FIRE ROUTE REQUIREMENT

All designated fire routes shall be constructed and maintained in accordance with the following requirements:

1. Be connected to a public thoroughfare by an entrance of at least 6 metres in width. (1144-1985)
2. Have a clear driving width not less than 6m except for a controlled access such as a fence gate which shall be not less than 4m.
3. Be constructed of hard surface material such as asphalt, concrete, or lockstone and designed to support a load of not less than 25,000 lbs. (11,363 kg) per axle.
4. Have a change in gradient of not more than 1 in 12.5 over a minimum distance of 15m.
5. Be located not less than 3m and not more than 15m, measured horizontally and at right angles from the face of the building.
6. Have an overhead clearance not less than 5m.
7. Have a centre line radius of not less than 12m with respect to any change in direction of the access route.
8. Have turn-around facilities for any dead end portion of the access route exceeding 90m. Such turn-around shall be either a 27m diameter cul-de-sac or a 35m x 6m hammerhead.
9. Be designed to provide access to the building face which contains the principle entrance when only one (1) building face is accessible.
10. Be located so as to provide access to the rear yards of residential occupancies such as townhouses at not more than 90m intervals.
11. Be located not more than 45m measured horizontally from a principle entrance of each portion of a building which is completely cut off from the remainder of the building which is served by the fire access route.
12. The control of entry to a fire access route may be provided with a chain barrier (chain links size not to exceed 3/8”). The chains shall be connected to posts on either side of the fire route and suitable signs shall be posted.

13. Hydrant protection shall be provided for all buildings in accordance with the following standards:
- (a) private hydrants shall be provided when any part of a building face is located more than 90m from a municipal hydrant.
 - (b) private hydrants shall be placed around the perimeter of the building so that no point on the perimeter of the building is more than 90m from a hydrant.
 - (c) all standpipe system and sprinkler system fire department connections shall be located not more than 45m from a hydrant.
 - (d) wall hydrants will not be accepted and water mains supplying hydrants shall not pass through or under buildings.
 - (e) hydrants shall be located 12m from the building whenever possible. 10cm diameter concrete filled steel bollards shall be provided where fire hydrants may be subject to vehicle damage.
 - (f) hydrants shall be installed in accordance with N.F.P.A. 24 – 1977 Standard for Outside Protection.

DESIGNATED FIRE ROUTE SIGNS

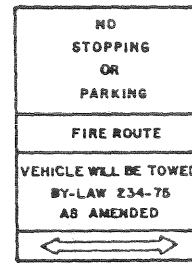
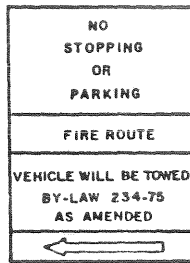
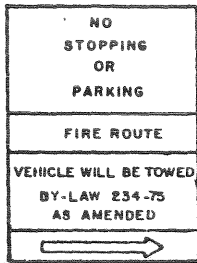
FR-1



FR-2



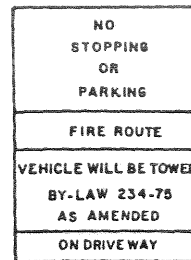
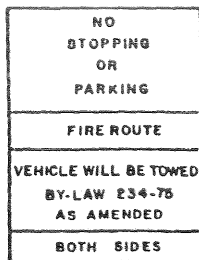
FR-3



FR-4



FR-5



DESIGNATED FIRE ROUTE SIGNS

FR-6



FR-7



FR-8



FR-9



- NOTES:
- : SIGN TYPES FR-1 THROUGH FR-8 INCLUSIVE ARE 30cm x 45cm IN SIZE.
 - : SIGN TYPE FR-9 IS 60 cm x 75 cm IN SIZE.
 - : SIGN TYPE FR-4, FR-5, FR-7 AND FR-8, IN MOST CASES, IS REQUIRED TO HAVE EACH SIDE OF THE SIGN FACE PRINTED WITH APPROPRIATE SYMBOL AND LEGEND.
 - : SIGN TYPE FR-1 THROUGH FR-5 INCLUSIVE (LEGEND TYPE) ARE OBSOLETE AND ARE NOT TO BE USED FOR NEW INSTALLATION. EXISTING LEGEND TYPE SIGNS ARE TO BE REPLACED WITH THE CORRESPONDING SYMBOLIZED SIGN BY ATTRITION.

SCHEDULE "B" 3 TO BY-LAW 1036-1981

FIRE ROUTE SIGNS

- (1) Fire route signs shall be permanently mounted on a rigid sign post, pole or building structure.
- (2) Fire route signs shall be erected at a height of between 1.9m and 2.5m as measured from the edge of the travelled portion of the designated route, to the bottom edge of the sign.
- (3) Fire route signs shall be installed at a distance of between 0.3m and 3m from the travelled edge of the designated route.
- (4) Standard fire route signs shall be installed along the route at approximately 30m intervals or as frequently as is necessary to identify the route in the judgement of the fire chief or his designate.
- (5) Standard Signs Type FR-1, FR-2, FR-3 and FR-6, when required, shall be installed at a 45 degree angle in relation to the edge of the travelled portion of the designated route facing approaching traffic.
- (6) Standard Signs Type FR-4, FR-5, FR-7 and FR-8 when required, shall be installed at a 90 degree angle in relation to the edge of the travelled portion of the designated route, in such a manner as to allow both of the sign faces to be visible to traffic.
- (7) Standard Sign Type FR-9, when required, shall be installed at a 90 degree angle to the edge of the travelled portion of the designated route and shall be erected between 0.6m and 3.0m from the said travelled edge and shall be positioned between 3.0m and 10.0m from the property line, along the fire route at all vehicular access points.

SCHEDULE "C"

EXISTING DESIGNATED FIRE ROUTES

<u>COLUMN 1</u> <u>LOCATION</u> <u>(MUNICIPAL ADDRESS)</u>	<u>COLUMN 2</u> <u>APPLICATION</u> <u>NUMBER</u>	<u>COLUMN 3</u> <u>DRAWING</u> <u>NUMBER</u>	<u>COLUMN 4</u> <u>TYPE OF</u> <u>DEVELOPMENT</u>
121 Agnes Street	77-197	77-197-F	Apartments
5875 Airport Road	76-8	76-8-F(R-1)	Hotel
6205 Airport Road	76-12	76-12-F	Offices
6257 Airport Road	80-331	80-331-F	Hotel
6299 Airport Road	76-13	76-13-F	Offices
6976 Airport Road	80-327	80-327-F	Industrial
3070 American Drive	76-12	76-12-F	Offices
2651 Aquitaine Avenue	79-299	79-299-F	Townhouses
2701 Aquitaine Avenue	76-62	76-62-F	Carriage Houses, Apartments, Townhouses
2900 Aquitaine Avenue	78-220	78-220-F	Shopping Plaza
2929 Aquitaine Avenue	77-176	77-176	Condominium Apartments
4111 Arbour Green Drive	80-346	80-346-F	Townhouses
2000 Argentia Road	80-359	80-359-F	Offices
2542, 2556 Argyle Road	76-112	76-112-F	Apartments
2570, 2590 Argyle Road	76-91	76-91-F	Apartments
2035 Asta Drive	78-268	78-268-F	Townhouses
2075 Asta Drive	78-267	78-267-F	Townhouses
2670, 2700 Battleford Road	79-279	79-279-F	Townhouses
2797 & 2869 Battleford Road	78-256	78-256-F(R-2)	Townhouses
2900 Battleford Road	79-304	79-304-F	Apartments
400 Bloor Street East	76-44	76-44-F	Condominium Townhouses
1440 Bloor Street East	77-151	77-151-F	Apartments
1475 Bloor Street East	77-144	77-144-F	Apartments
1560 Bloor Street East	77-195	77-195-F	Townhouses
1615, 1625 Bloor Street East	76-45	76-45-F	Condominium Apartments
1624 Bloor Street	78-251	78-251-F	Condominium Townhouses
1660 Bloor Street East	76-28	76-28-F	Apartments
1665 Bloor Street East	80-337	80-337-F	Apartments
1745 Bloor Street East	76-82	76-82-F	Apartments

COLUMN 1 LOCATION (MUNICIPAL ADDRESS)	DESIGNATED FIRE ROUTES		COLUMN 4 TYPE OF DEVELOPMENT
	COLUMN 2 APPLICATION NUMBER	COLUMN 3 DRAWING NUMBER	
1750 Bloor Street East	76-7	76-7-F	Apartments
1780 Bloor Street East	77-201	77-201-F	Apartments
1785 Bloor Street East	77-149	77-149-F	Apartments
1840, 1850 Bloor Street East	76-4	76-4-F	Apartments
1900 Bloor Street East	79-289	79-289-F	Apartments
2360 Bonner Road	78-244	78-244-F	Apartments
2001 Bonnymede Drive	81-384	81-384-F	Apartments
1425 Bodmin Road	78-245	78-245-F	Apartments
780 Bough Beeches Boulevard	78-207	78-207-F	Townhouses
3233 Brandon Gate Drive	78-273	78-273-F	Plaza
3525 Brandon Gate Drive	76-39	76-39-F	Condominium Townhouses
4020 Brandon Gate Drive	79-303	79-303-F	Townhouses
4530 Brandon Gate Drive	78-241	78-241	Plaza
2150 Bromsgrove Road	76-63	76-63-F	Apartments
2170 Bromsgrove Road	77-142	77-142-F(R-1)	Condominium Townhouses
2252, 2260 Bromsgrove Road	77-200	77-200-F	Townhouses
2315 Bromsgrove Road	76-43	76-43-F	Townhouse Site
2340 Bromsgrove Road	78-236	78-236-F	Condominium Townhouses
2380 Bromsgrove Road	77-196	77-196-F	Condominium Townhouses
2395 Bromsgrove Road	76-16	76-16-F	Condominium Townhouses
2440 Bromsgrove Road	79-292	79-292-F	Townhouses
377 Burnhamthorpe Road East	79-287	79-287-F	Shopping Plaza
750 Burnhamthorpe Road East	78-276	78-276-F	Townhouses
2100 Camilla Road	77-114	77-114-F	Apartments
3279 Caroga Drive	79-280	79-280-F	Sports Club
1100 Caven Street	76-5	76-5-F	Condominium Apartments
1110 Caven Street	76-101	76-101-F	Condominium Apartments
1399 Cawthra Road	79-301	79-301-F	Community Centre
3635 Cawthra Road	77-170	77-170-F	Shopping Plaza
1051 Cedarglen Gate	79-294	79-294-F	Townhouses
3025 Cedarglen Gate	76-88	76-88-F	Condominium Townhouses

COLUMN 1 LOCATION (MUNICIPAL ADDRESS)	DESIGNATED FIRE ROUTES		COLUMN 4 TYPE OF DEVELOPMENT
	COLUMN 2 APPLICATION NUMBER	COLUMN 3 DRAWING NUMBER	
30 Central Parkway West	76-67	76-67-F	Apartments
33 Central Parkway West	77-161	77-161-F	Apartments
6433 Charing Drive	76-75	76-75-F	Condominium Townhouses
1 City Centre Drive	79-286	79-286-F(R-1)	Offices
33 City Centre Drive	78-216	78-216-F	Offices
55 City Centre Drive	77-192	77-192-F	Offices
77 City Centre Drive	77-193	77-193-F	Offices
100 City Centre Drive	76-1	76-1-F	Shopping Plaza
201 City Centre Drive	80-335	80-335-F	Offices
2020 Cliff Road	76-3	76-3-F	Apartments
2041 Cliff Road	79-312	79-312-F	Plaza
3225 Cliff Road North	77-130	77-130-F	Row Housing
3395 Cliff Road	76-42	76-42-F	Townhouse Site
2285 The Collegeway	79-293	79-293-F	Apartments
2288 The Collegeway	77-152	77-152-F	Condominium Townhouses
2375 The Collegeway	78-235	78-235-F	Apartments
2445 The Collegeway	79-320	79-320-F	Apartments
2300 Confederation Parkway	76-93	76-93-F	Apartments
2323 Confederation Parkway	77-140	77-140-F	Condominium Apartments
2345 Confederation Parkway	77-177	77-177-F	Condominium Apartments
3040, 3050 Constitution Boulevard	76-21	76-21-F	Condominium Townhouses
3060 Constitution Boulevard	77-134	77-134-F	Condominium Townhouses
7080 Copenhagen Road	77-178	77-178-F	Condominium Townhouses
7030 Copenhagen Road	77-194	77-194-F	Townhouses
7251 Copenhagen Road	80-375	80-375-F	Condominium Townhouses
7340 Copenhagen Road	79-284	79-284	Townhouses
7430 Copenhagen Road	77-181	77-181-F	Condominium Townhouses
3339 Council Ring Road	77-125	77-125-F	Townhouses
3360 Council Ring Road	78-238	78-238-F	Townhouses
3025 The Credit Woodlands	76-49	76-49-F	Condominium Townhouses
3400 The Credit Woodlands	76-108	76-108-F	Townhouses
7170 Darcel Avenue	76-73	76-73-F	Townhouses
7230 Darcel Avenue	76-90	76-90-F	Townhouses

SCHEDULE "C"

- Page 4

COLUMN 1 LOCATION (MUNICIPAL ADDRESS)	DESIGNATED FIRE ROUTES		COLUMN 4 TYPE OF DEVELOPMENT
	COLUMN 2 APPLICATION NUMBER	COLUMN 3 DRAWING NUMBER	
7406 Darcel Avenue	76-48	76-48-F	Condominium Townhouses
7707 Darcel Avenue	79-302	79-302-F	Townhouses
2301 Derry Road West	78-205	78-205-F	Apartments
3533-3555-3577 Derry Road East	76-10	76-10-F	Condominium Apartments
4141 Dixie Road	76-50	76-50-F	Shopping Centre
5444 Dixie Road	78-229	78-229-F(R-2)	Hotel
7255 Dooley Drive	76-37	76-37-F	Condominium Townhouses
935 Dundas Street East	80-342	80-342-F	Apartments
1011 Dundas Street East	80-328	80-328-F	Apartments
1055 Dundas Street East	77-135	77-135-F	Condominium Townhouses
2025 Dundas Street East	78-258	78-258-F	Industrial Complex
2045 Dundas Street East	78-257	78-257-F	Industrial Complex
165 Dundas Street West	79-307	79-307-F	Offices
900 Dundas Street West	78-260	78-260-F	Townhouses
1175 Dundas Street West	76-69	76-69-F	Apartments
1301 Dundas Street	77-160	77-160-F	Apartments
2132 Dundas Street West	79-324	79-324-F	Seniors' Residence
1221 Dundix Road	77-136	77-136-F	Condominium Townhouses
1044 Eglinton Avenue East	80-348	80-348-F	Retirement Home
1060 Eglinton Avenue East	80-351	80-351-F	Nursing Home
50 Elm Drive East	78-266	78-266-F	Apartments
2225 Erin Mills Parkway	76-53	76-53-F	Shopping Plaza
3170 Erin Mills Parkway	77-163	77-163-F	Information Centre
3200 Erin Mills Parkway	77-164	77-164-F	Shopping Centre
55 Falconer Drive	76-33	76-33-F	Cluster Homes
98 Falconer Drive	81-387	81-387-F	Condominium Townhouses
120 Falconer Drive	76-19	76-19-F	Condominium Townhouses
121 Falconer Drive	76-109	76-109-F	Condominium Townhouses
6540 Falconer Drive	76-18	76-18-F	Condominium Townhouses
6650 Falconer Drive	76-20	76-20-F	Townhouse Site
6699 Falconer Drive	76-103	76-103-F	Townhouses
6730 Falconer Drive	76-25	76-25-F	Condominium Townhouses
3315 Fieldgate Drive	76-6	76-6-F	Apartments

SCHEDULE "C"

COLUMN 1 LOCATION (MUNICIPAL ADDRESS)	DESIGNATED FIRE ROUTES		COLUMN 4 TYPE OF DEVELOPMENT
	COLUMN 2 APPLICATION NUMBER	COLUMN 3 DRAWING NUMBER	
3421, 3445 Fieldgate Drive	76-77	76-77-F	Shopping Plaza
4156 Fieldgate Drive	77-186	77-186-F	Townhouses
4165 Fieldgate Drive	78-204	78-204-F	Townhouses
4230 Fieldgate Drive	77-187	77-187-F	Townhouses
3665 Flamewood Drive	78-230	78-230-F	Condominium Townhouses
2676 Folkway Drive	77-202	77-202-F	Townhouses
2736 Folkway Drive	78-214	78-214-F	Row Dwellings
1055 Forestwood Drive	76-72	76-72-F	Condominium Apartments
1125 Forestwood Drive	77-169	77-169-F	Apartments
1145 Forestwood Drive	80-336	80-336-F	Apartments
1180, 1190 Forestwood Drive	76-15	76-15-F	Apartments
1300 Forestwood Drive	76-107	76-107-F	Townhouses
6777 Formentera Avenue	77-188	77-188-F	Condominium Townhouses
6780 Formentera Avenue	77-165	77-165-F	Condominium Townhouses
6797 Formentera Avenue	77-191	77-191-F	Condominium Townhouses
1970 Fowler Drive	77-158	77-158-F	Apartments
1980 Fowler Drive	77-159	77-159-F	Apartments
35 Front Street South	78-269	78-269-F	Apartments
2779 Gananoque Drive	76-102	76-102-F	Townhouses
2825 Gananoque Drive	81-396	81-396-F	Condominium Townhouses
3455 Glen Erin Drive	79-314	79-314-F	Apartments
3500 Glen Erin Drive	77-127	77-127-F	Condominium Townhouses
3501 Glen Erin Drive	78-234	78-234-F	Apartments
4171 Glen Erin Drive	77-203	77-203-F	Townhouses
6025 Glen Erin Drive	81-403	81-403-F	Apartments
6449 Glen Erin Drive	79-318	79-318-F	Townhouses
6599 Glen Erin Drive	80-341	80-341-F	Townhouses
6779 Glen Erin Drive	77-189	77-189-F	Condominium Townhouses
6855 Glen Erin Drive	80-329	80-329-F	Townhouses
6860 Glen Erin Drive	78-212	78-212-F	Condominium Townhouses
3150 Golden Orchard Drive	77-116	77-116-F	Apartments
3170 Golden Orchard Drive	77-115	77-115-F	Apartments
7205 Goreway Drive	76-76	76-76-F	Condominium Townhouses

COLUMN 1 LOCATION (MUNICIPAL ADDRESS)	DESIGNATED FIRE ROUTES		COLUMN 4 TYPE OF DEVELOPMENT
	COLUMN 2 APPLICATION NUMBER	COLUMN 3 DRAWING NUMBER	
7440 Goreway Drive	76-41	76-41-F	Condominium Townhouses
7475 Goreway Drive	77-137	77-137-F	Condominium Townhouses
7500 Goreway Drive	76-31	76-31-F	Townhouse Site
7555 Goreway Drive	78-219	78-219-F	Townhouses
7560 Goreway Drive	79-308	79-208-F	Townhouses
1500 Gulleden Drive	78-233	78-233-F	Community Centre
1616 Haig Boulevard	76-64	76-64-F	Condominium Townhouses
60 Hanson Road	77-179	77-179-F	Townhouses
3455 Havenwood Drive	77-157	77-157-F	Townhouses
31 High Street	76-71	76-71-F	Apartments
66 High Street	79-322	79-322-F	Apartments
2250 Homelands Drive West	76-24	76-24-F	Apartments
2445 Homelands Drive	79-296	79-296-F	Townhouses
3350, 3351 Hornbeam Crescent	77-180	77-180-F	Condominium Townhouses
2233, 2235 Hurontario Street	78-278	78-278-F	Apartments
2247 Hurontario Street	76-2	76-2-F	Apartments
2333, 2343 Hurontario Street	77-118	77-118-F	Apartments
2440 Hurontario Street	77-173	77-173-F	Apartments
2465 Hurontario Street	80-340	80-340-F	Apartments
3122 Hurontario Street	77-150	77-150-F	Apartments
405 Hyacinthe Boulevard	76-40	76-40-F	Condominium Townhouses
915 Inverhouse Drive	76-30	76-30-F	Townhouse Site
965 Inverhouse Drive	76-99	76-99-F	Condominium Apartments
966 Inverhouse Drive	76-68	76-68-F	Condominium Apartments
3435 Jolliffe Drive	76-76	76-76-F	Condominium Townhouses
6225 Judique Road	79-298	79-298-F(R-1)	Townhouses
3575 Kaneff Crescent	79-319	79-319-F	Apartments
3590 Kaneff Crescent	79-282	79-282-F	Apartments
3620 Kaneff Crescent	79-281	79-281-F	Apartments
3100 Kirwin Avenue	77-145	77-145-F	Condominium Apartments
3120 Kirwin Avenue	77-122	77-122-F	Apartments

DESIGNATED FIRE ROUTES

<u>COLUMN 1</u> <u>LOCATION</u> <u>(MUNICIPAL ADDRESS)</u>	<u>COLUMN 2</u> <u>APPLICATION</u> <u>NUMBER</u>	<u>COLUMN 3</u> <u>DRAWING</u> <u>NUMBER</u>	<u>COLUMN 4</u> <u>TYPE OF</u> <u>DEVELOPMENT</u>
3170 Kirwin Avenue	76-87	76-87-F	Condominium Apartments
3175 Kirwin Avenue	76-59	76-59-F	Condominium Townhouses
1257, 1285 Lakeshore Road East	76-105	76-105-F	Apartments
1515 Lakeshore Road East	78-226	78-226-F	Condominium Apartments
1535 Lakeshore Road East	77-117	77-117-F	Condominium Apartments
1919 Lakeshore Road West	77-175	77-175-F	Apartments, Townhouses
530 Lolita Gardens	77-120	77-120-F	Condominium Apartments
600, 620 Lolita Gardens	77-153	77-153-F	Apartments
333 Meadows Boulevard	78-248	78-248-F	Townhouses
345 Meadows Boulevard	78-265	78-265-F	Townhouses
485 Meadows Boulevard	79-310	79-310-F	Townhouses
525 Meadows Boulevard	79-309	79-309-F	Townhouses
6535 Millcreek Road	78-271	78-271-F	Industrial Mall
2330-2333 Millrace Court	78-272	78-272-F	Industrial Mall
20 Mineola Road East	77-172	77-172-F	Condominium Townhouses
20, 50 Mississauga Valley Boulevard	76-60	76-60-F	Condominium Apartments
41 Mississauga Valley Boulevard	76-52	76-52-F	Condominium Townhouses
180 Mississauga Valley Boulevard	76-89	76-89-F	Townhouses
215 Mississauga Valley Boulevard	76-11	76-11-F	Condominium Townhouses
400 Mississauga Valley Boulevard	76-17	76-17-F	Condominium Townhouses
1180 Mississauga Valley Boulevard	76-61	76-61-F	Condominium Townhouses
1180 Mississauga Valley Boulevard	77-141	77-141-F	Condominium Townhouses
1250 Mississauga Valley Boulevard	76-51	76-51-F	Condominium Townhouses
1275 Mississauga Valley Boulevard	78-231	78-231-F	Community Centre
1300, 1320 Mississauga Valley Boulevard	76-29	76-29-F	Apartments
1405 Mississauga Valley Boulevard	80-361	80-361-F	Apartments
1477 Mississauga Valley Boulevard	78-262	78-262-F	Apartments

SCHEDULE "G"

DESIGNATED FIRE ROUTES

<u>COLUMN 1</u> <u>LOCATION</u> <u>(MUNICIPAL ADDRESS)</u>	<u>COLUMN 2</u> <u>APPLICATION</u> <u>NUMBER</u>	<u>COLUMN 3</u> <u>DRAWING</u> <u>NUMBER</u>	<u>COLUMN 4</u> <u>TYPE OF</u> <u>DEVELOPMENT</u>
1547 Mississauga Valley Boulevard	78-263	78-263-F	Apartments
1563 Mississauga Valley Boulevard	78-242	78-242-F	Apartments
1580 Mississauga Valley Boulevard	77-166	77-166-F	Apartments
1585 Mississauga Valley Boulevard	78-240	78-240-F	Plaza
5536 Montevideo Road	77-185	77-185-F	Row Housing
5610 Montevideo Road	77-182	77-182-F	Townhouses
5730 Montevideo Road	76-110	76-110-F	Condominium Townhouses
5878 Montevideo Road	79-317	79-317-F	Townhouses
5949 Montevideo Road	78-215	78-215-F	Detached Condominium Houses
6040 Montevideo Road	79-295	79-295-F	Townhouses
6100 Montevideo Road	77-199	77-199-F	Townhouses
6240 Montevideo Road	78-253	78-253-F	Condominium Townhouses
6245 Montevideo Road	78-239	78-239-F	Townhouses
3420 Morning Star Drive	78-218	78-218-F	Apartments
3425 Morning Star Drive	78-217	78-217-F	Apartments
3455 Morning Star Drive	77-132	77-132-F	Condominium Apartments
3540 Morning Star Drive	77-183	77-183-F	Community Centre
3860 Morning Star Drive	78-228	78-228-F	Condominium Townhouses
7030 Netherbrae Road	78-221	78-221-F	Apartments
6326 Neuchatel Road	78-237	78-237-F	Townhouses
6415-6503 Northam Drive	76-14	76-14-F	Offices
65 North Service Road	78-227	78-227-F	Apartments
275 North Service Road	76-96	76-96-F	Apartments
285 North Service Road	76-36	76-36-F	Apartments
515 North Service Road	77-113	77-113-F	Apartments
549, 573 North Service Road	78-211	78-211-F	Apartments
1015 Orchard Road	78-222	78-222-F	Apartments
12 Park Street East	80-373	80-373-F	Apartments
45 Paisley Boulevard West	76-80	76-80-F(R-1)	Apartments
70 Paisley Boulevard	77-162	77-162-F	Apartments
2339, 2340 Park Towers Avenue	77-118	77-118-F	Apartments
3320, 3340, 3360 Ponytrail Drive	76-106	76-106-F	Maisonettes

SCHEDULE "C"

- Page 2

COLUMN 1 LOCATION (MUNICIPAL ADDRESS)	DESIGNATED FIRE ROUTES		COLUMN 4 TYPE OF DEVELOPMENT
	COLUMN 2 APPLICATION NUMBER	COLUMN 3 DRAWING NUMBER	
3355 Ponytrail Drive	76-100	76-100-F	Apartments
3375 Ponytrail Drive	77-168	77-168-F	Apartments
3395 Ponytrail Drive	76-54	76-54-F	Apartments
4100 Ponytrail Drive	81-392	81-392-F	Apartments
3020 Queen Frederica Drive	77-129	77-129-F	Apartments
3025 Queen Frederica Drive	76-74	76-74-F	Condominium Apartments
3045 Queen Frederica Drive	77-139	77-139-F	Apartments
3065 Queen Frederica Drive	76-46	76-46-F	Apartments
3070 Queen Frederica Drive	77-131	77-131-F	Townhouses
3085 Queen Frederica Drive	77-138	77-138-F	Apartments
3105 Queen Frederica Drive	78-250	78-250-F	Condominium Apartments
3125 Queen Frederica Drive	78-277	78-277-F	Apartments
3145 Queen Frederica Drive	76-9	76-9-F	Apartments
3150 Queen Frederica Drive	80-344	80-344-F	Townhouses
89 Queensway West, The	80-364	80-364-F	Offices
100 Queensway West	76-47	76-47-F	Hospital
101 Queensway West	79-290	79-290-F	Offices
2125, 2135, 2145, 2155, 2165 Queensway West	78-210	78-210-F	Townhouses
2185 Queensway West	76-23	76-23-F	Apartments
370 Rathburn Road East	79-316	79-316-F	Townhouses
425 Rathburn Road	78-261	78-261-F	Townhouses
640 Rathburn Road East	78-254	78-254-F	Condominium Townhouses
1755 Rathburn Road	78-208	78-208-F	Townhouses
1764 Rathburn Road	78-206	78-206-F	Townhouses
1850 Rathburn Road	81-391	81-391-F	Apartments
1951 Rathburn Road	79-321	79-321-F	Townhouses
2120 Rathburn Road	79-315	79-315-F	Townhouses
2121 Rathburn Road	80-371	80-371-F	Apartments
24 Reid Drive	78-270	78-270-F	Condominium Townhouses
3400 Rhonda Valley Boulevard	77-124	77-124-F	Townhouses
3400 Riverspray Crescent	76-32	76-32-F	Apartments
2 Robert Speck Parkway	80-332	80-332-F	Offices
2095 Roche Court	76-86	76-86-F	Condominium Townhouses
2111 Roche Court	77-119	77-119-F	Apartments

SCHEDULE "C"

- Page 10

COLUMN 1 LOCATION (MUNICIPAL ADDRESS)	DESIGNATED FIRE ROUTES		COLUMN 4 TYPE OF DEVELOPMENT
	COLUMN 2 APPLICATION NUMBER	COLUMN 3 DRAWING NUMBER	
2121 Roche Court	76-27	76-27-F	Condominium Apartments
2150 Roche Court	80-349	80-349-F	Apartments
2200 Roche Court	77-154	77-154-F	Apartments
2133 Royal Windsor Drive	79-291	79-291-F	Industrial Complex
6679 Shelter Bay Road	76-98	76-98-F	Condominium Townhouses
6680 Shelter Bay Road	80-339	80-339-F	Townhouses
2145 Sherobee Road	76-55	76-55-F	Townhouse Site
2170 Sherobee Road	76-94	76-94-F	Apartments
2177 Sherobee Road	76-95	76-95-F	Apartments
2200 Sherobee Road	79-323	79-323-F	Apartments
2211 Sherobee Road	76-92	76-92-F	Apartments
3345 Silverado Drive	79-283	79-283-F	Townhouses
600 Silvercreek Boulevard	76-58	76-58-F	Condominium Townhouses
2020 South Millway	76-34	76-34-F	Condominium Townhouses
2277 South Millway	78-252	78-252-F	School
2300 South Millway	79-313	79-313-F	Townhouses
150 South Service Road	78-232	78-232-F	Townhouses
1250 South Service Road	78-225	78-225-F(R-1)	Shopping Plaza
1250 South Service Road	78-264	78-264-F	Shopping Plaza
830 Stainton Drive	77-171	77-171-F	Condominium Townhouses
1050 Stainton Drive	76-22	76-22-F	Condominium Apartments
3055 Tomken Road	77-134	77-134-F	Condominium Townhouses
5127 Tomken Road	80-325	80-325-F	Plaza
2333 Truscott Drive	78-246	78-246-F	Apartments
2345 Truscott Drive	78-247	78-247-F	Apartments
2460 Truscott Drive	80-377	80-377-F	Nursing Home
725 Vermouth Avenue	78-243	78-243-F(R-1)	Townhouses
1201 Walden Circle	77-175-A	77-175-F(R-1-A)	Apartments
1395 Williamsport Drive	77-167	77-167-F	Townhouses
1470 Williamsport Drive	80-379	80-379-F	Apartments
1485 Williamsport Drive	80-367	80-367-F	Apartments
2665 Windwood Drive	77-198	77-198-F	Apartments
2770 Windwood Drive	80-334	80-334-F	Apartments
2720 Windwood Drive	80-333	80-333-F	Apartments

SCHEDULE "C"

DESIGNATED FIRE ROUTES

<u>COLUMN 1</u> <u>LOCATION</u> <u>(MUNICIPAL ADDRESS)</u>	<u>COLUMN 2</u> <u>APPLICATION</u> <u>NUMBER</u>	<u>COLUMN 3</u> <u>DRAWING</u> <u>NUMBER</u>	<u>COLUMN 4</u> <u>TYPE OF</u> <u>DEVELOPMENT</u>
2755 Windwood Drive	77-121	77-121-F	Condominium Townhouses
2881 Windwood Drive	78-275	78-275-F	Condominium Townhouses
2485 Woking Crescent	76-26	76-26-F	Condominium Apartments
2605 Woodchester Drive	77-126	77-126-F	Condominium Townhouses
2616-2626 Woodchester Drive	77-174	77-174-F	Maisonettes