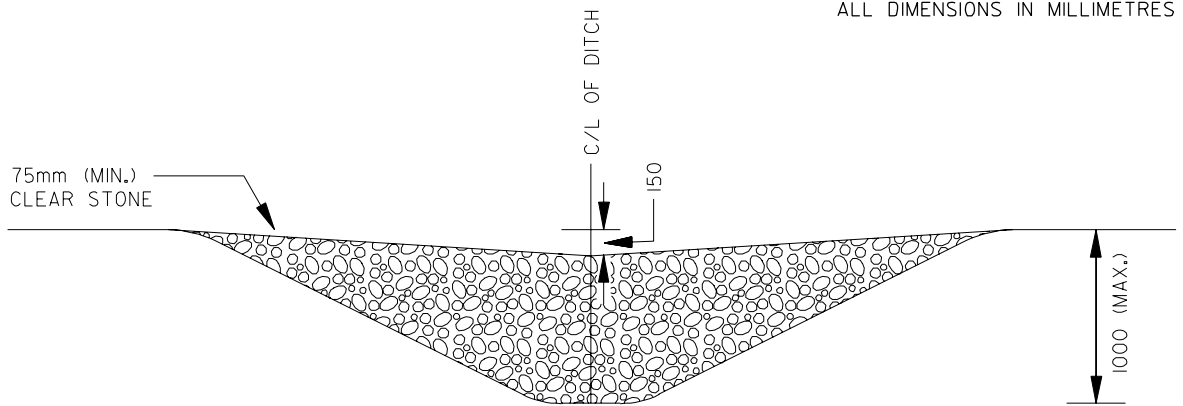
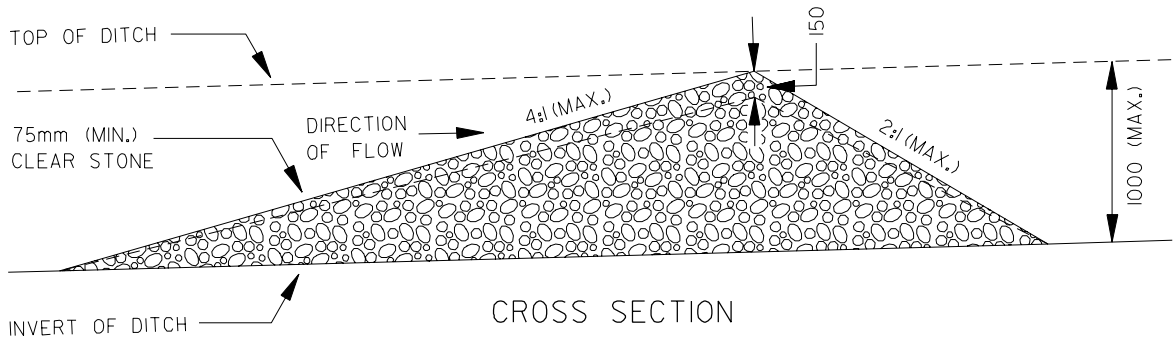


METRIC

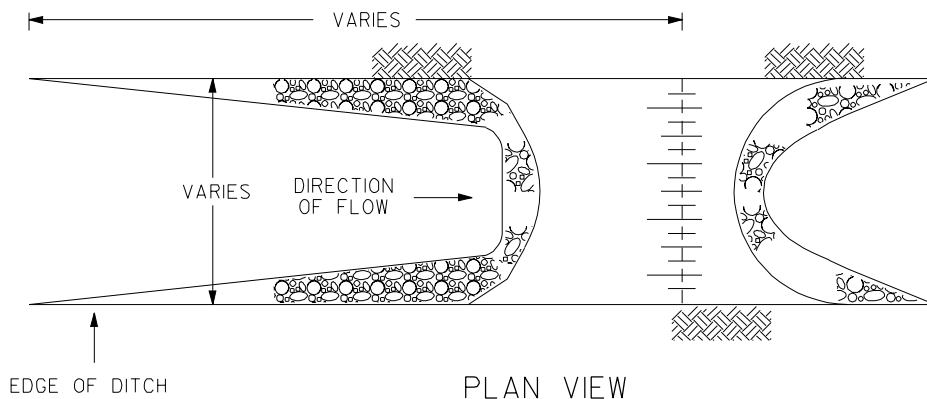
ALL DIMENSIONS IN MILLIMETRES



ELEVATION



CROSS SECTION



PLAN VIEW

NOTES

1. CLEAR STONE (75mm MIN) TO BE SIZED TO WITHSTAND MINIMUM DESIGN VELOCITY OF A 1:10 YEAR STORM EVENT AS PER CITY STANDARD NO. 2.III.010
2. SEDIMENT TO BE REMOVED WHEN IT ACCUMULATES TO ONE HALF OF THE ORIGINAL HEIGHT OF THE DAM.
3. SITE CONDITIONS MAY REQUIRE VARIATIONS OF DESIGN OR INSTALLATION OF GEOTEXTILE FABRIC AS DIRECTED BY THE TRANSPORTATION AND WORKS DEPARTMENT.



MISSISSAUGA
Transportation and Works

STANDARD

ROCK CHECK DAM

EFF. DATE	2002-01-01	SCALE	N.T.S.
REV.		STANDARD No.	2980.010