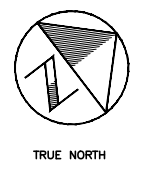
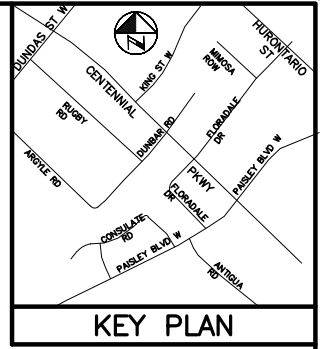
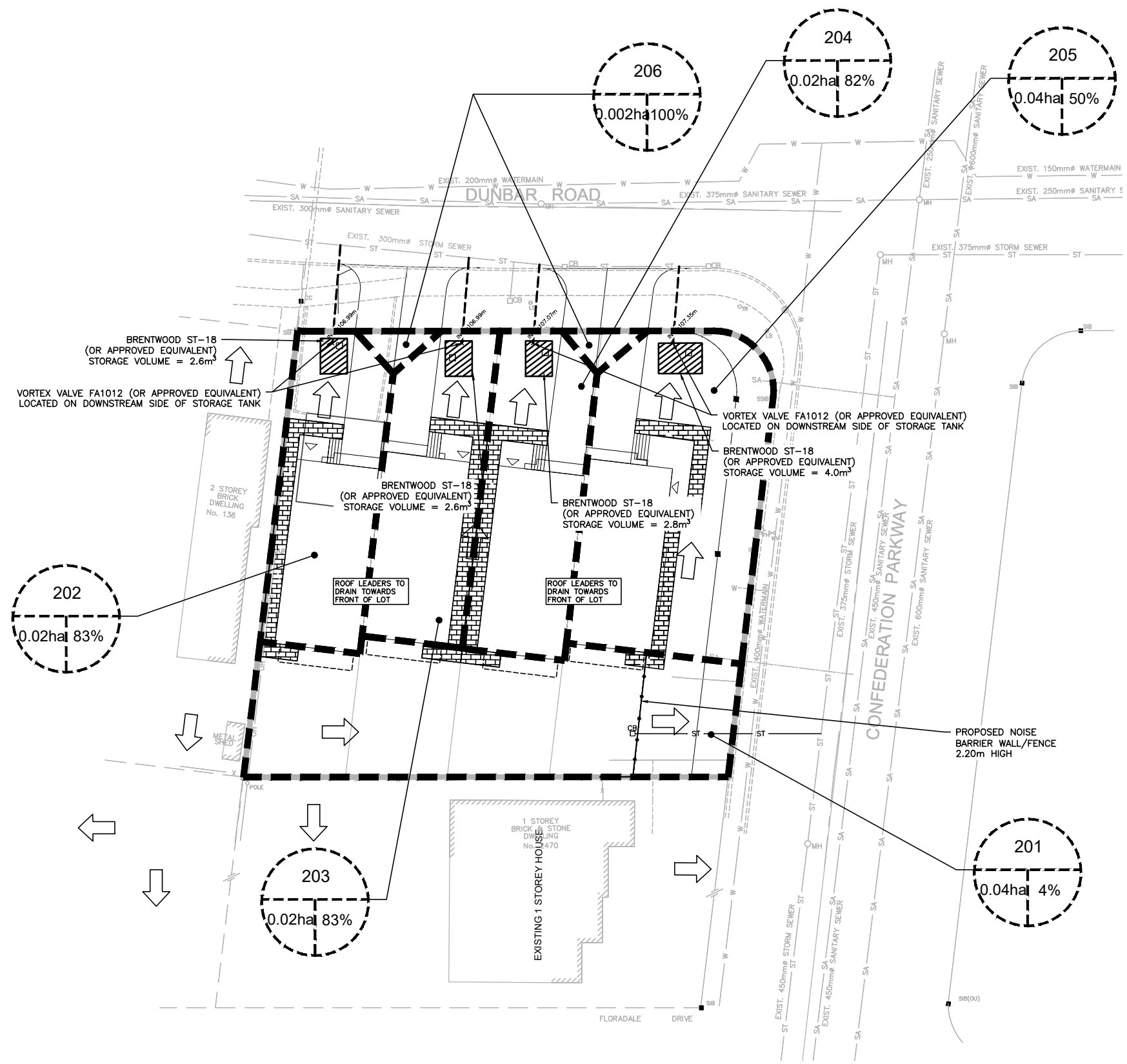


Path: C:\Users\ankit.joshi\Documents\Confederation Parkway\TPB188171-1 REVISED SITE.dwg

Plotted By: ankit.joshi
Last Saved By: ankit.joshi

2020-10-09
Last Saved: 2020-10-09



LEGEND

- EXISTING CATCHBASIN ST
- EXISTING CATCHBASIN CB
- EXISTING STORM MANHOLE MH
- PROPOSED SUBCATCHMENT DRAINAGE BOUNDARY
- SUBCATCHMENT ID 102
- DRAINAGE AREA (IN HECTARES) 0.10ha 35%
- IMPERVIOUS % 0.04ha 4%
- OVERLAND DRAINAGE DIRECTION
- PROPERTY BOUNDARY

SCALE VALID ONLY FOR 24"x36" VERSION

CONFEDERATION PARKWAY
PREEMINENT DEVELOPMENTS INC.

PROPOSED CONDITIONS
STORM DRAINAGE PLAN



Scale 1:200
Consultant File No. TPB188171
Figure No. 2