















Background Source: Draft Plan of Subdivision  
 Application No. 21T-M 17006  
 City File No. OZ/OPA 17 18  
 Part of Lot 1 and all of Lot 2 and  
 Part of Lots 3 and 4, Range 5  
 North of Dundas  
 City of Mississauga  
 Regional Municipality of Peel  
 Prepared by: armstrong planning | project manager  
 Dated: November 24, 2017



-  Subject Site
-  City to Transfer Land to Developer
-  Lands to be Dedicated to the City
-  Land to be Dedicated to the CVC
-  Borehole
-  Hand-Dug Test Pit
-  Water Well by the MECP Well Records

**Area of Potential Environmental Concern (APEC)**

-  APEC 1
-  APEC 2
-  APEC 3

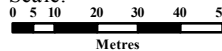

**Soil Engineers Ltd.**

Title: Sampling and Water Well Location Plan

Project:  
 Proposed Residential Development  
 1745, 1765 and 1775 Thorny Brae Place  
 City of Mississauga

Reference No. 1507-E179

Date: October 27, 2020

Scale:  
  
 Metres

Drawing No. 1

Source: Water Body, Ontario Ministry of Natural Resources and Forestry, 2015  
 © Queen's Printer for Ontario, 2015  
 Source: Water Course, Ontario Ministry of Natural Resources and Forestry, 2015  
 © Queen's Printer for Ontario, 2015