

**STAGE 2 ARCHAEOLOGICAL ASSESSMENT OF
5170 AND 5150 NINTH LINE,
PART OF LOT 1, CONCESSION 9 NEW SURVEY,
GEOGRAPHIC TOWNSHIP OF TRAFALGAR, HALTON COUNTY,
CITY OF MISSISSAUGA, REGIONAL MUNICIPALITY OF PEEL, ONTARIO**

SUPPLEMENTARY DOCUMENTATION

Prepared for:

Derry Britannia Developments Limited
7880 Keele St.
Vaughan, ON L4K 4G7
T 905-907-8888

Archaeological Licence P449 (Bhardwaj)
MHSTCI PIF# P449-0381-2019
ASI File: 18PL-313

31 July 2020



TABLE OF CONTENTS

TABLE OF CONTENTS i
1.0 DETAILED SITE LOCATION 1
2.0 FIGURES 1

List of Figures

Supplementary Documentation Figure 1: Location of Isolated Find P1 2



1.0 DETAILED SITE LOCATION

Project: Stage 2 Archaeological Assessment of 5170 and 5150 Ninth Line, Part of Lot 1, Concession 9 New Survey, Geographic Township of Trafalgar, County of Halton, now in the City of Mississauga, Regional Municipality of Peel

ASI File: 18PL-313

MHSTCI PIF: P449-0381-2019

GPS Model & Type: Trimble Catalyst DA1

UTM Grid Zone: 17T **Datum:** WGS 84

Method of Correction: n/a

GPS readings were recorded with a Trimble Catalyst DA1 GPS unit using WGS 84. At the time of recording GPS coordinates, the conditions were optimal.

Table 1: GPS Coordinates



Location	UTM Coordinates	Error (+/-)	Elev (asl)	Coordinate Type
Isolated Find P1	601972 4821283	1 m	175	Centre
Light Standard SW corner of Ninth Line and East Lower Baseline Road	602341 4821001	1 m	174	Fixed Reference

2.0 FIGURES

See the following pages for detailed maps and site locations.

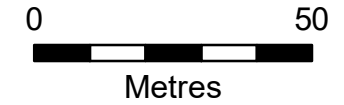




-  SUBJECT PROPERTY
-  LITHIC FINDSPOT

Source: Esri, DigitalGlobe, GeoEye, Earthstar Geographics, CNES/Airbus DS, USDA, USGS, AeroGRID, IGN, and the GIS User Community

Projection: NAD 1983 UTM Zone 17N
Scale: 1:1,359
Page Size: 11 x 17



ASI PROJECT NO.: 18PL-313 DRAWN BY: AB
DATE: 2020-07-30 FILE: 18PL313_SDFig1

Supplementary Documentation Figure 1: Location of Isolated Find P1