

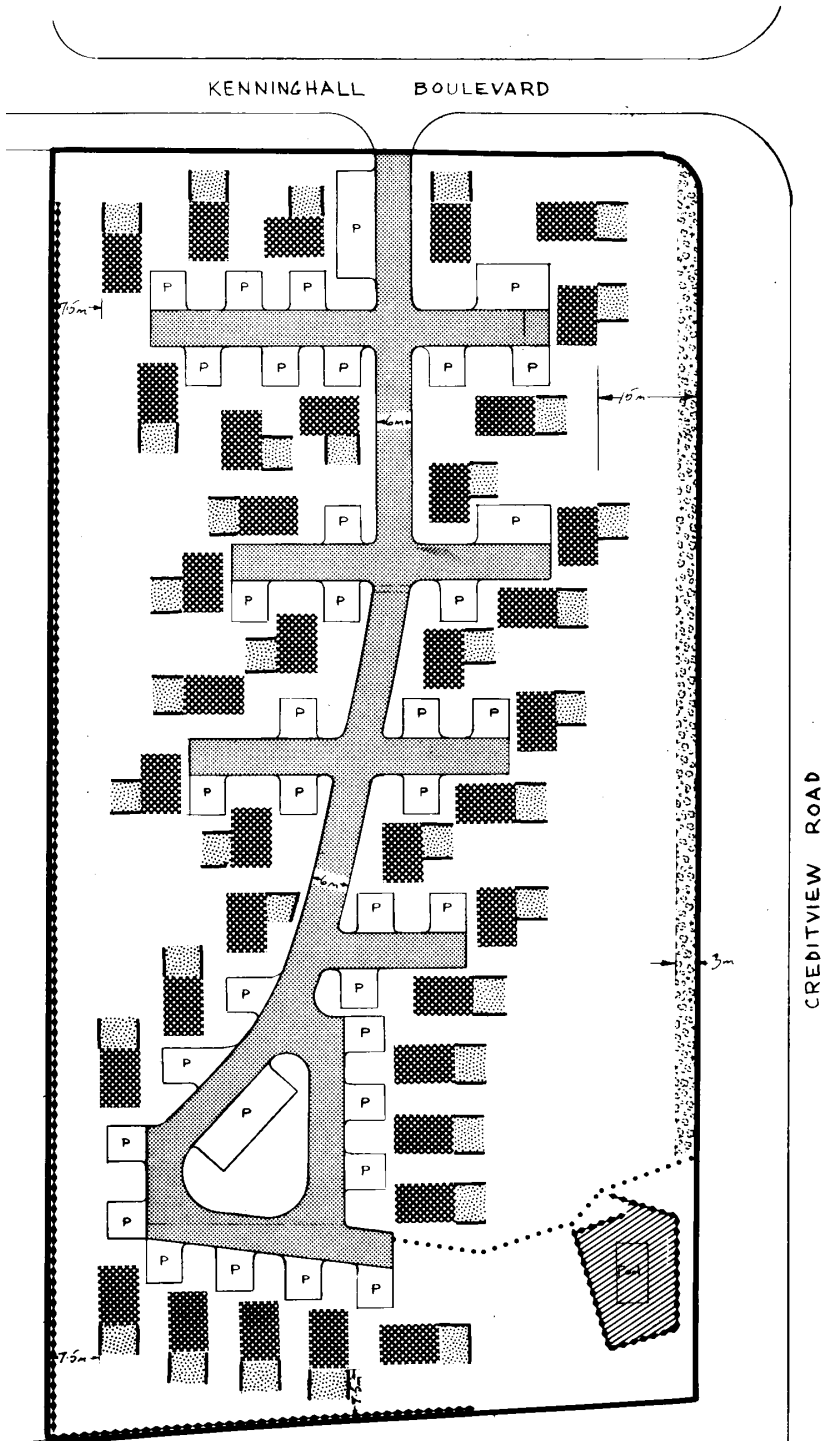
**PLEASE REFER TO LARGER FORMAT  
STREETSVILLE (NORTH HALF) ZONING MAP 11" x 17"**

**PLEASE REFER TO LARGER FORMAT  
STREETSVILLE (SOUTH HALF) ZONING MAP 11" x 17"**

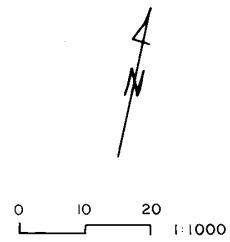
SCHEDULE "B-1"  
TO BY-LAW NO. 22-65  
TOWN OF STREETSVILLE



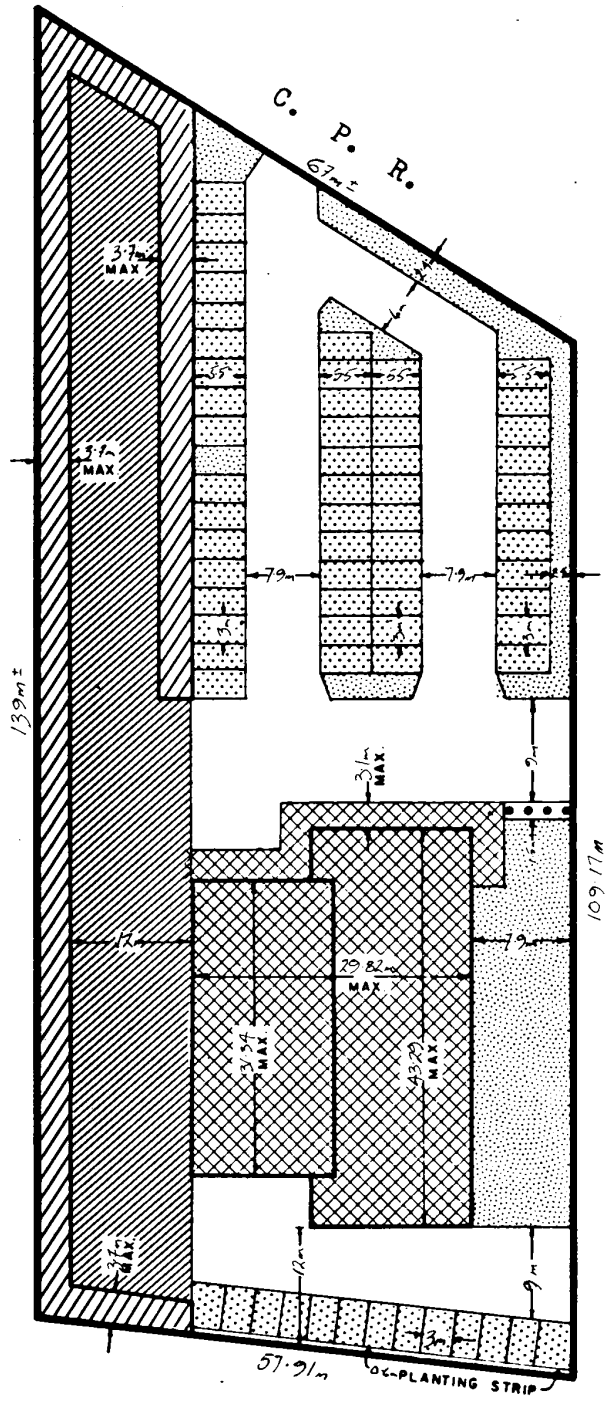
SCHEDULE "B-2"  
 TO BY-LAW NO. 72-66  
 TOWN OF STREETSVILLE











- OUTLINE OF ZONE CHANGE TO R3-2
- SINGLE FAMILY 2 STOREY DWELLING UNIT
- ▨ PATIO
- P PARKING
- ..... FOOTPATH
- LANDSCAPED OPEN SPACE
- ▨ PLANTING STRIP
- ▨ SWIMMING POOL
- ▨ PRIVATE ROAD
- WOOD FENCE 1.7m HIGH
- PRIVACY SCREEN 1.7m HIGH

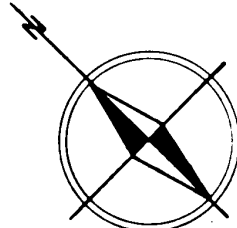


**SCHEDULE "B-3a"**  
**TO BY-LAW NO. 72-79**  
**TOWN OF STREETSVILLE**  
**PART OF WEST HALF OF LOT 7**  
**CON. 4 - W.H.S.**



-  OUTLINE OF CHANGE TO M2-I
-  LUMBER YARD
-  BUILDING MATERIALS SUPPLY ESTABLISHMENT
-  VERTICLE SCREEN AND ROOF NOT TO EXCEED 3.1m IN HEIGHT
-  DRIVEWAY ONLY, NO PARKING
-  PARKING SPACES
-  LANDSCAPED OPEN SPACE
-  SIDEWALK

*NOTE: ALL DIMENSIONS SHOWN ON PLAN ARE MINIMUM UNLESS OTHERWISE NOTED.*



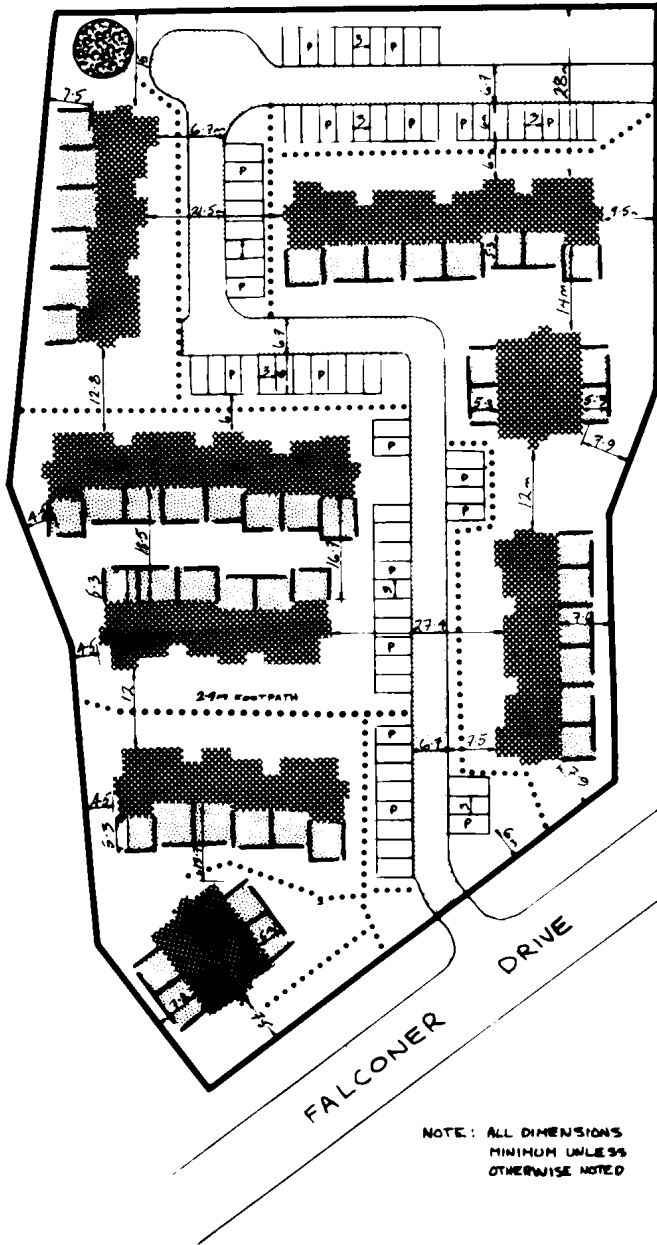
0 12.5 25 1:750

THIS IS SCHEDULE "B-3"  
 TO BY-LAW NO. 72-79 PASSED  
 THE 18th DAY OF December, 1972

"H. McCallion"  
 MAYOR  
"L. M. McGillivary"  
 CLERK










SCHEDULE "B-3b"  
 TO BY-LAW NO. 73-24  
 TOWN OF STREETSVILLE

C. P. R.

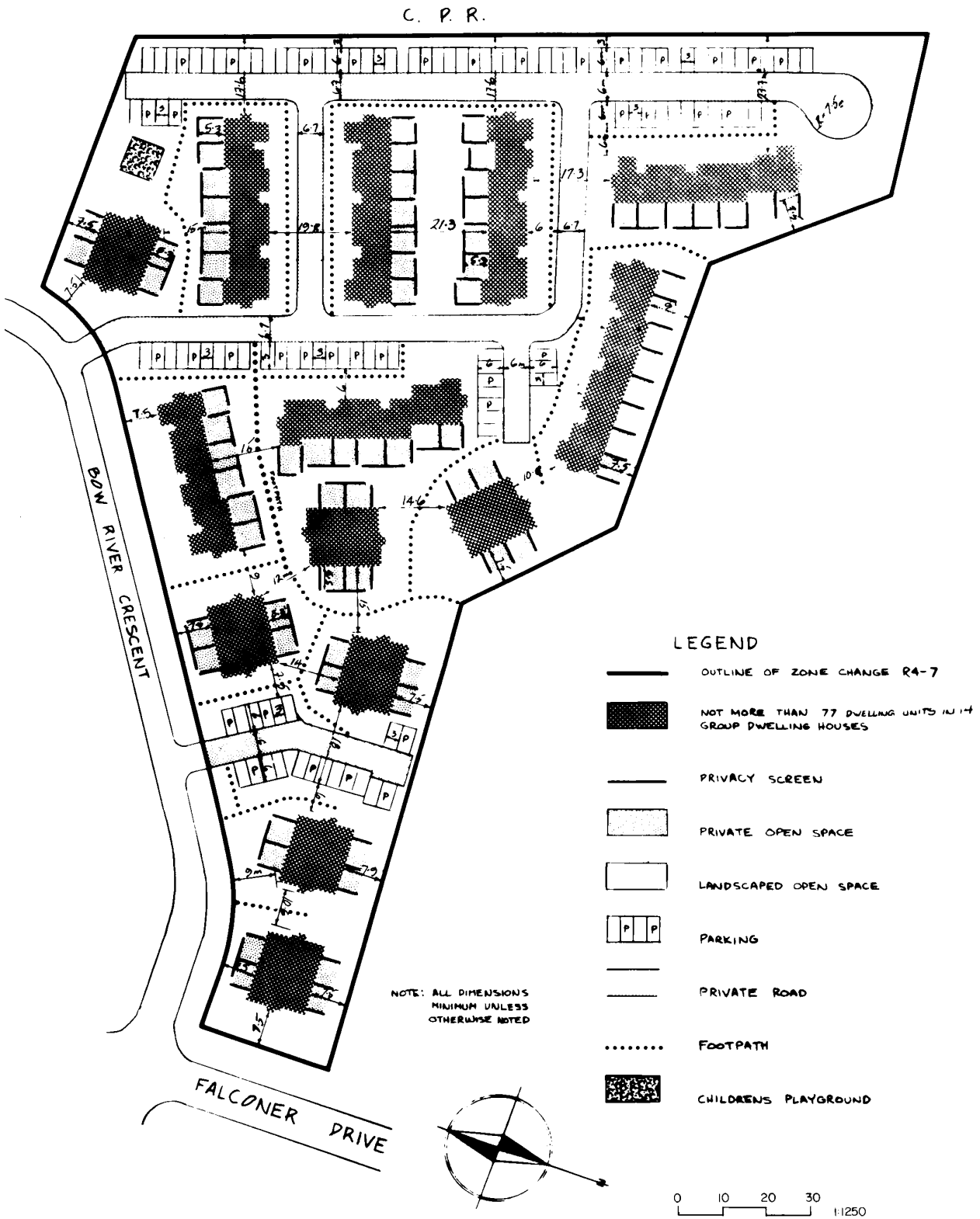


NOTE: ALL DIMENSIONS  
 MINIMUM UNLESS  
 OTHERWISE NOTED

LEGEND

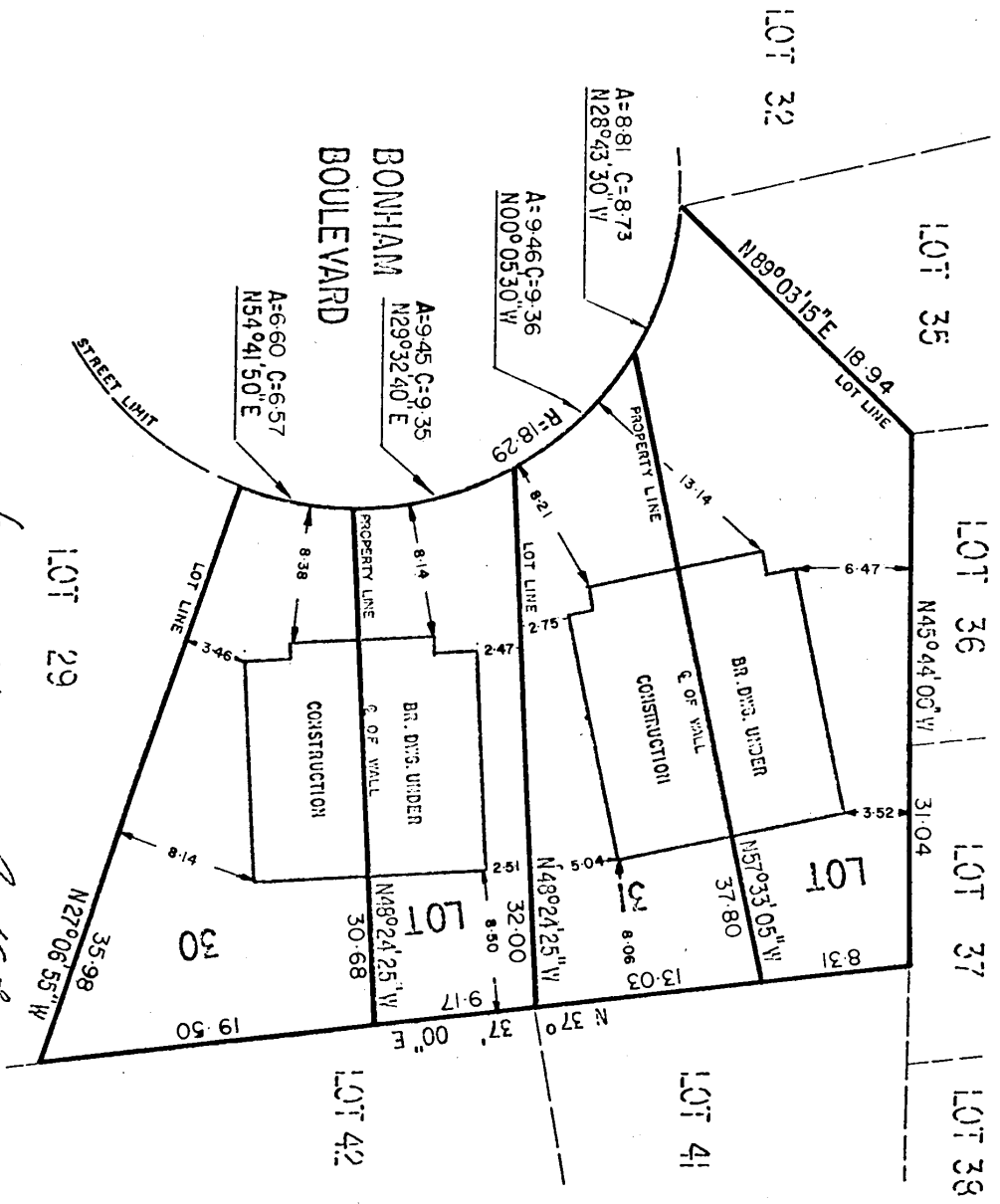
-  OUTLINE OF ZONE CHANGE R4-6
-  NOT MORE THAN 40 DWELLING UNITS OR 8 GROUP DWELLING HOUSES
-  PRIVACY SCREEN
-  PRIVATE OPEN SPACE
-  LANDSCAPED OPEN SPACE
-  PARKING
-  PRIVATE ROAD
-  FOOTPATH
-  CHILDRENS PLAYGROUND

SCHEDULE "B-4"  
 TO BY-LAW NO. 73-25  
 TOWN OF STREETSVILLE



SCHEDULE "B-5" to By-law 186-74  
 passed by Council on May 6, 1974  
 Mayor \_\_\_\_\_  
 Clerk \_\_\_\_\_

PLAN OF SURVEY OF  
 LOTS 30 AND 31  
 TOWN OF STRETSVILLE, COUNTY OF PEEL  
 REGISTERED PLAN 916



DATE January 21, 1972  
 REVISED AUGUST 3, 1972.

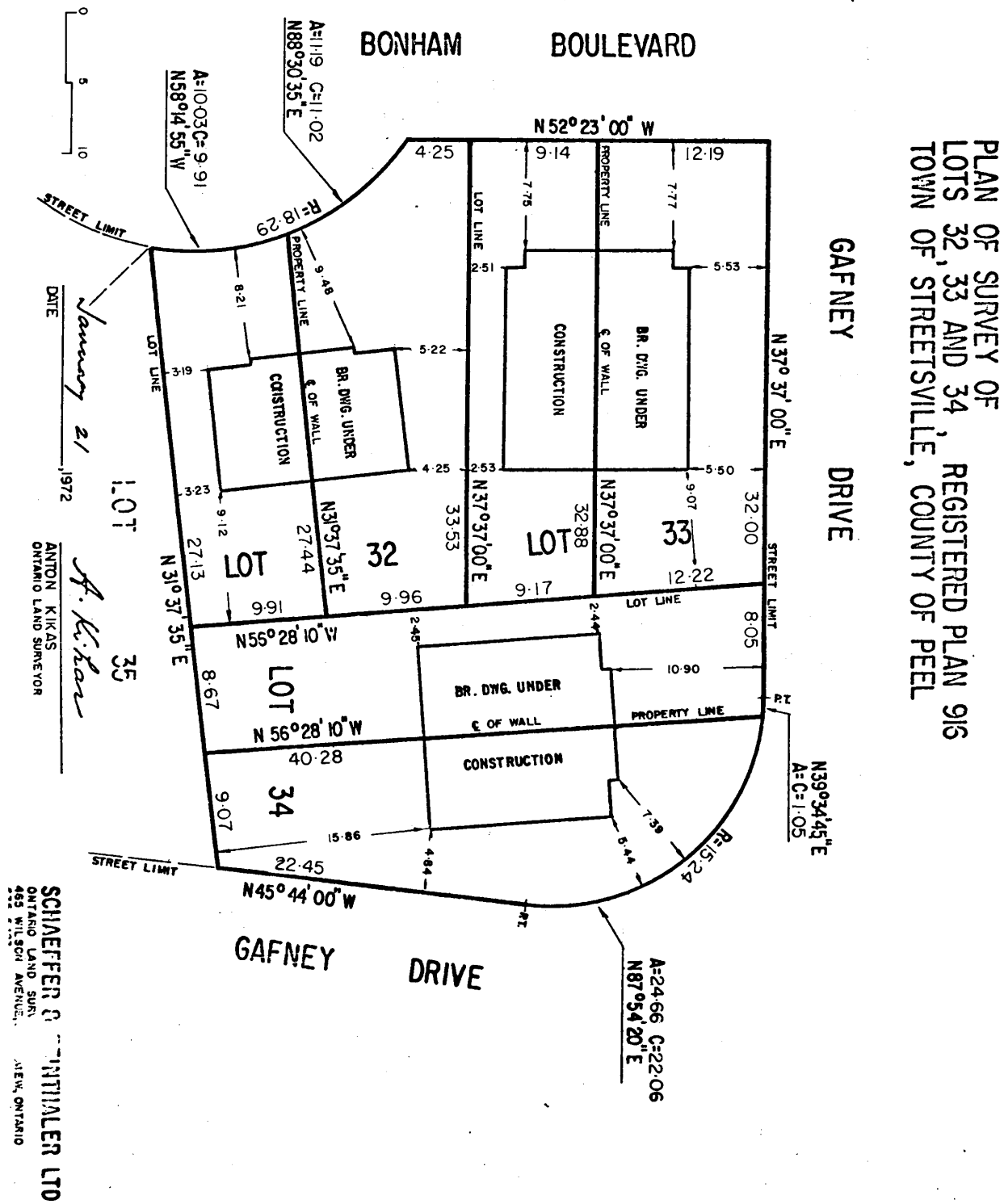
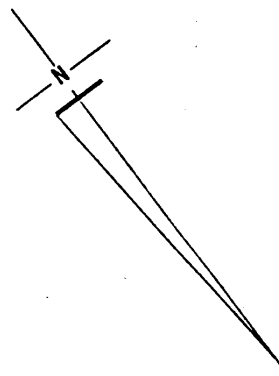
*A. K. Kikas*  
 ANTON KIKAS  
 ONTARIO LAND SURVEYOR

SCIAFFER O. REINHALTER LTD  
 ONTARIO LAND SURV  
 458 WILSON AVENUE  
 635-6123  
 VINDY, ONTARIO



This is Schedule B-5 to By-law 186-74  
 passed by Council on May 6, 1974

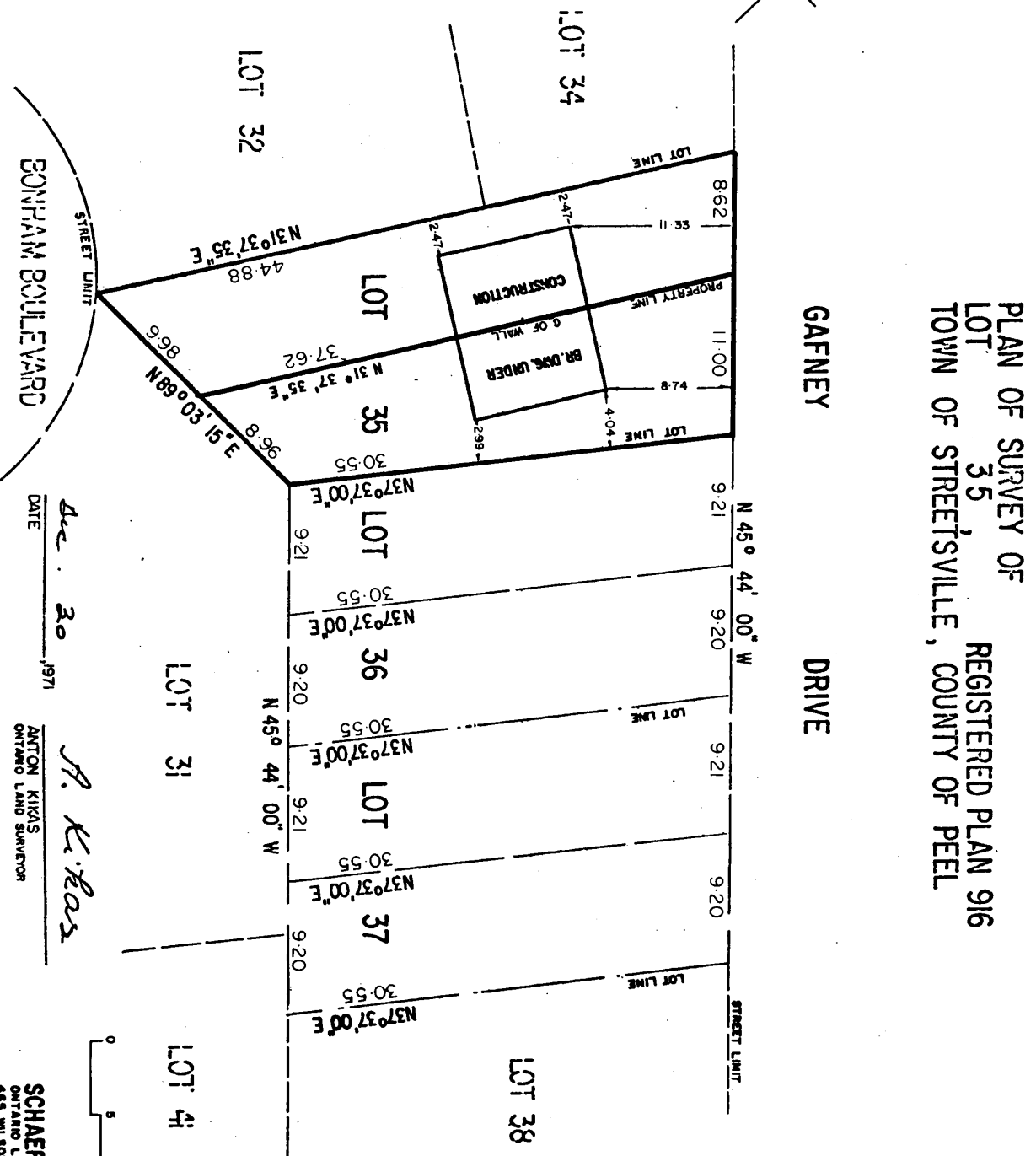
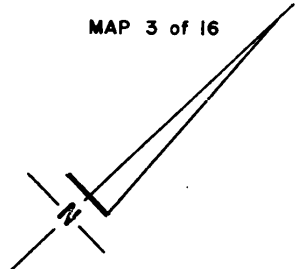
Mayor [Signature]  
 Clerk [Signature]



This is Schedule B-5 to By-law 186-74  
 PASSED by Council on May 6, 1974

MAP 3 of 16

Mayor [Signature]  
 Clerk [Signature]



DATE Dec. 30 1971

J. K. Kikas  
 ANTON KIKAS  
 ONTARIO LAND SURVEYOR

SCHAEFFER - REINTHALER LTD  
 ONTARIO LAND SURVEYORS  
 465 WILSON AVENUE  
 MISSISSAUGA, ONTARIO

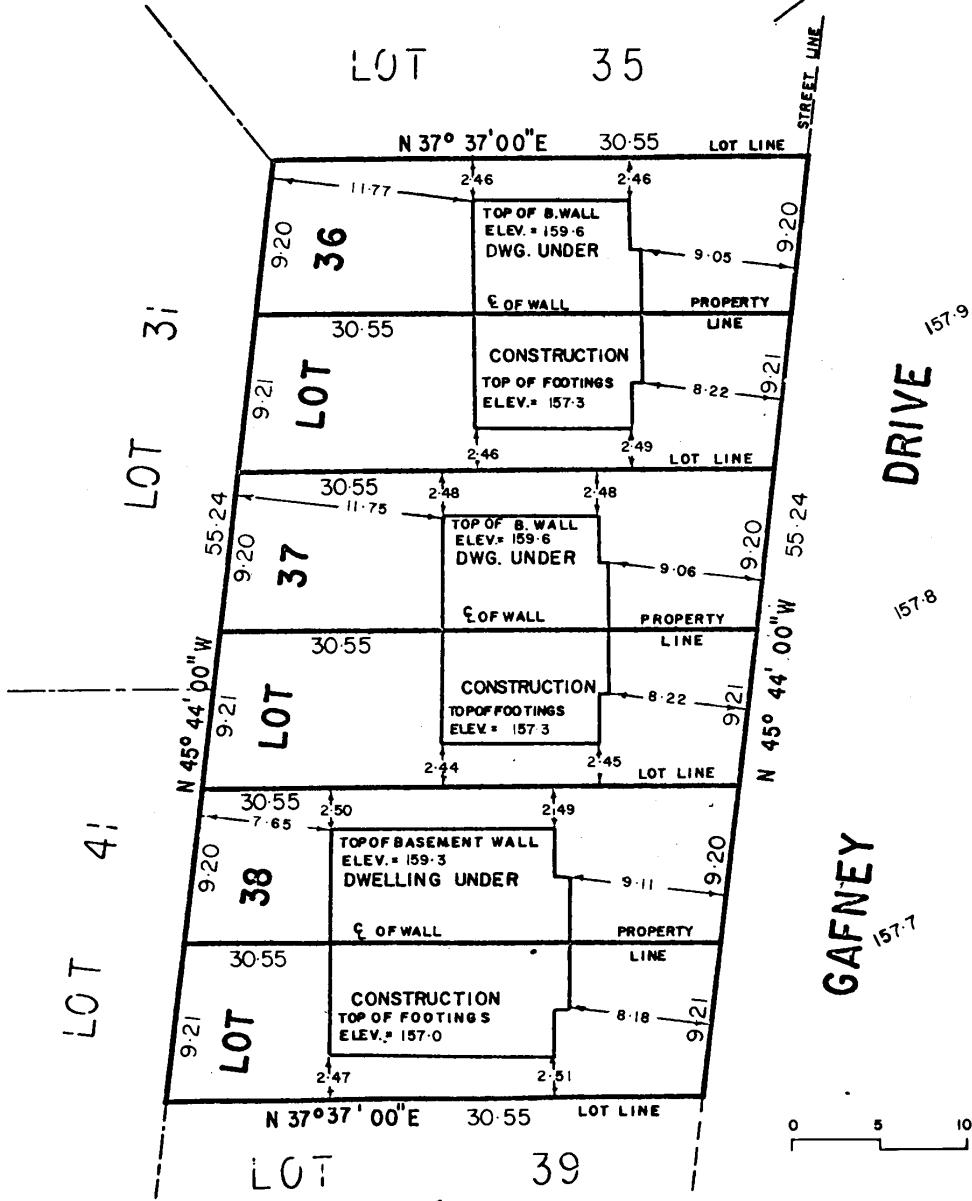


This is Schedule B-5 to By-law 186-74  
 Passed by Council on May 6, 1974

MAP 4 of 16

[Signature]  
 Mayor  
[Signature]  
 Clerk

**PLAN OF SURVEY OF  
 LOTS 36, 37 AND 38, REG'D PLAN 916  
 TOWN OF STREETSVILLE  
 COUNTY OF PEEL**



December 9, 1971  
 DATE

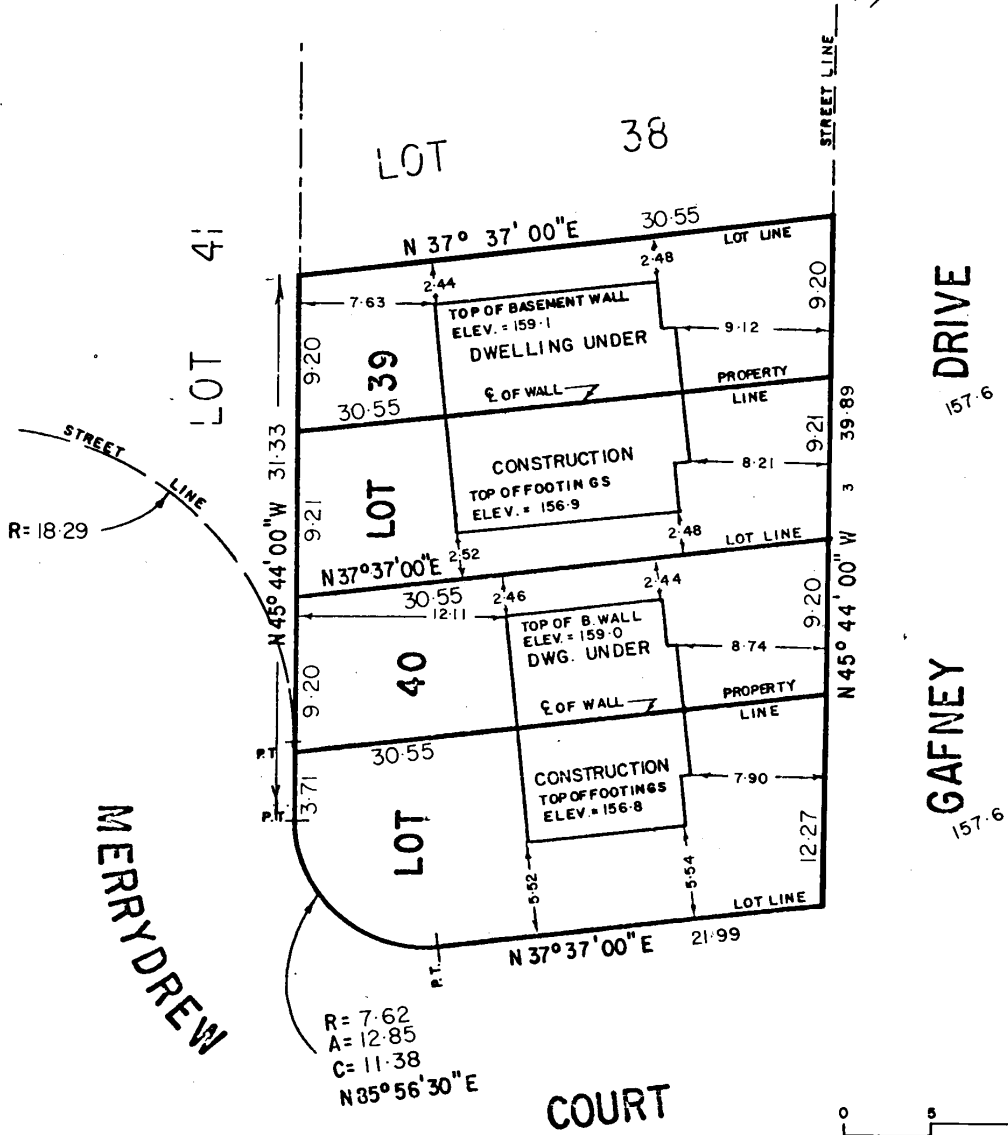
A. Kikas  
 ANTON KIKAS  
 ONTARIO LAND SURVEYOR

**SCHAEFFER & REINTHALER**  
 ONTARIO LAND SURVEYORS  
 465 WILSON AVE., DOWNSVIEW, ONT.  
 635-5423

This is Schedule B-5 to By-law 186-74  
 Passed by Council on May 6, 1974  
*M. J. ...*  
 Mayor  
*[Signature]*  
 Clerk

MAP 5 of 16

PLAN OF SURVEY OF  
 LOTS 39 AND 40, REG'D PLAN 916  
 TOWN OF STREETSVILLE  
 COUNTY OF PEEL



December 9, 1971  
 DATE

*A. Kikas*  
 ANTON KIKAS  
 ONTARIO LAND SURVEYOR

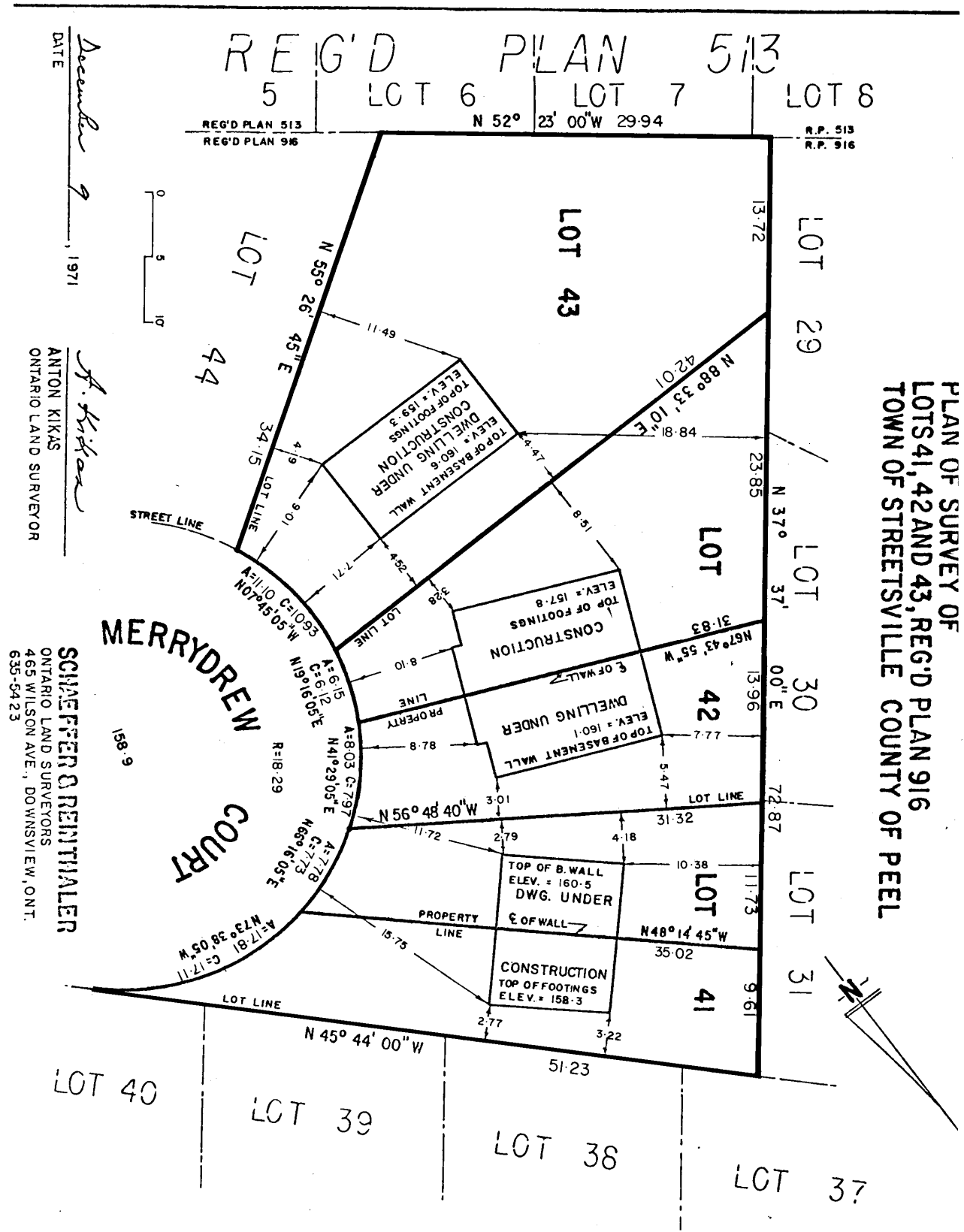
**SCHAEFFER & REINTHALER**  
 ONTARIO LAND SURVEYORS  
 465 WILSON AVE., DOWNSVIEW, ONT  
 635-5422

This is Schedule B-5 to By-law 186-74

Passed by Council on May 6, 1974

[Signature]  
Mayor

[Signature]  
Clerk



DATE December 9, 1971

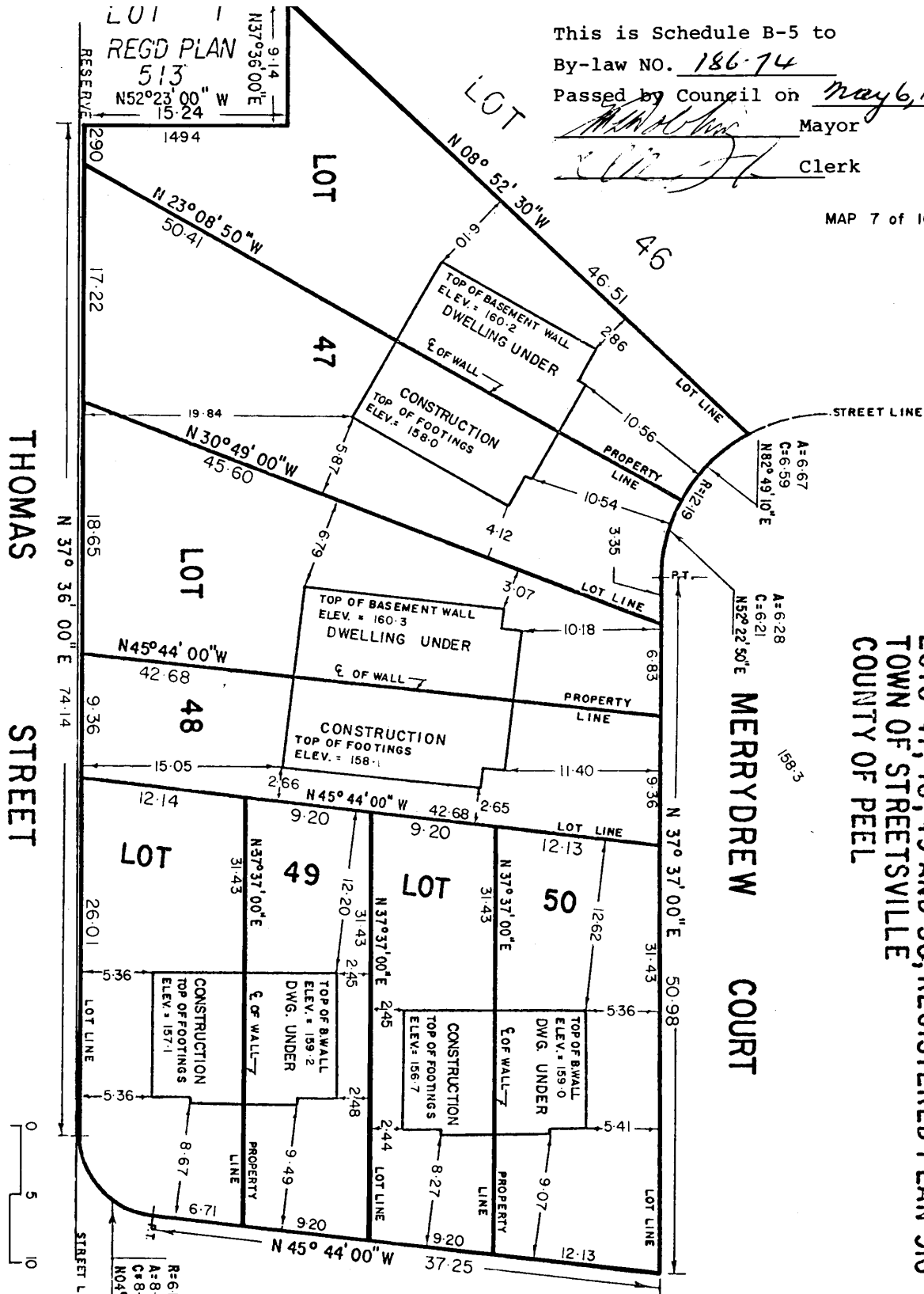
[Signature]  
ANTON KIKAS  
ONTARIO LAND SURVEYOR

SCHAEFFER & REINTHALER  
ONTARIO LAND SURVEYORS  
465 WILSON AVE., DOWNSVIEW, ONT.  
635-5423

This is Schedule B-5 to  
 By-law NO. 186-74  
 Passed by Council on May 6, 1974  
 Mayor  
 Clerk

MAP 7 of 16

PLAN OF SURVEY OF  
 LOTS 47, 48, 49 AND 50, REGISTERED PLAN 916  
 TOWN OF STREETSVILLE  
 COUNTY OF PEEL



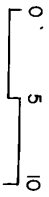
SCHNEPPENDORF  
 LAND SURVEYORS  
 ONTARIO LAND SURVEYORS  
 ON AVE., DOWNSVIEW, ONT.  
 635-2423

ANTON KIKAS  
 ONTARIO LAND SURVEYOR  
 DATE December 9, 1971

This is Schedule B-5 to By-law 186-74  
 Passed by Council on May 6, 1974  
 \_\_\_\_\_ Mayor  
 \_\_\_\_\_ Clerk

MAP 8 of 16

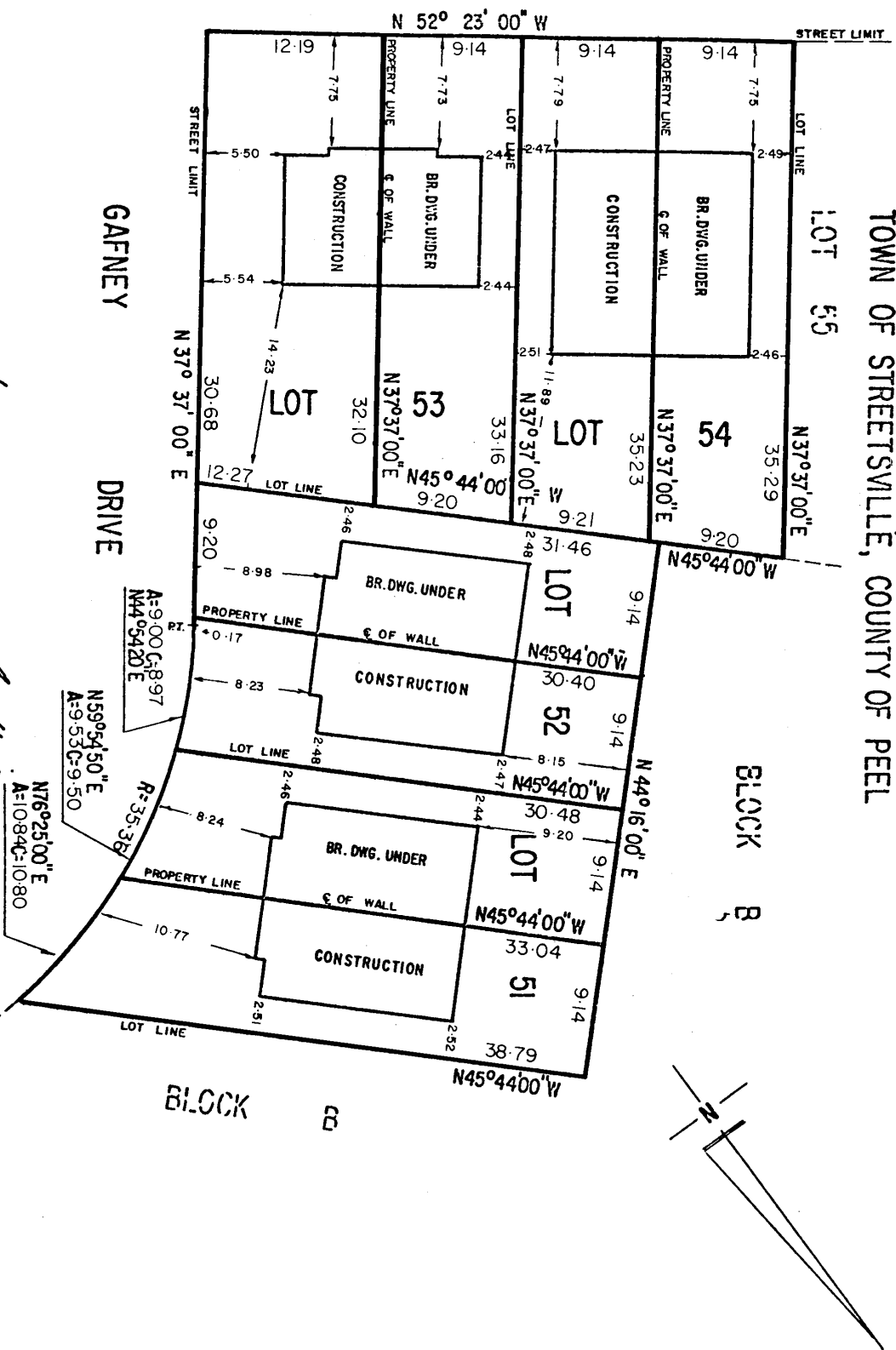
BONHAM BOULEVARD



DATE January 21, 1972

*A. Kikias*  
 ANTON KIKIAS  
 ANTIKID LAND SURVEYOR

SCHAEFFER  
 ONTARIO LAND SUR  
 465 WILSON AVENUE, DUNWISHTON, ONTARIO  
 INTIALLER LTD



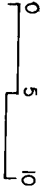
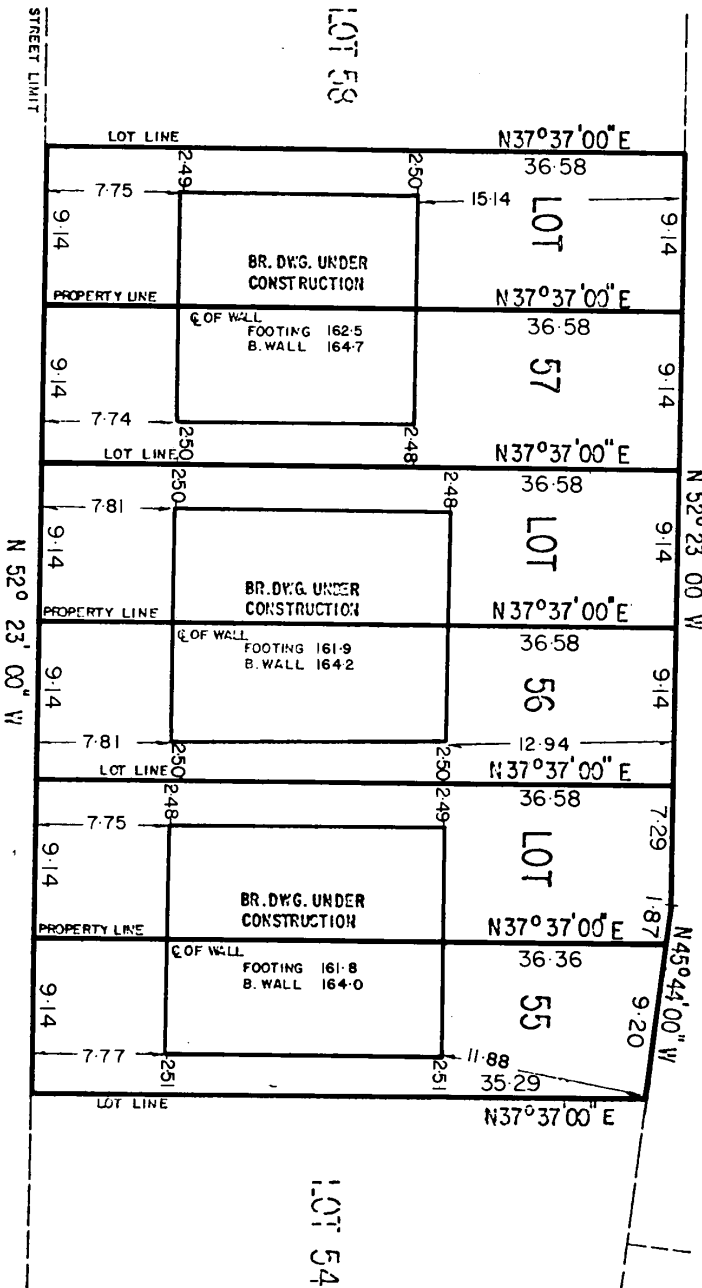
PLAN OF SURVEY OF  
 LOTS 51, 52, 53 AND 54, REGISTERED PLAN 916  
 TOWN OF STREETSVILLE, COUNTY OF PEEL

This is Schedule B-5 to By-law 186-74  
 Passed by Council on May 6, 1974

*[Signature]* Mayor  
*[Signature]* Clerk

PLAN OF SURVEY OF  
 LOTS 55, 56 AND 57, REGISTERED PLAN 916  
 TOWN OF STREETSVILLE, COUNTY OF PEEL

BLOCK B



DATE Dec. 10 1971

*J. Kikas*  
 ANTON KIKAS  
 ONTARIO LAND SURVEYOR

SCHAEFFER  
 ONTARIO LAND SURVEYOR

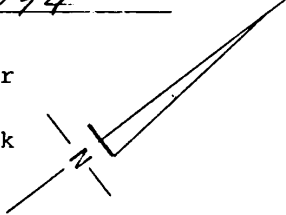
TRUDALER



This is Schedule B-5 to By-law 186-74  
 Passed by Council on May 6, 1974

MAP 10 of 16

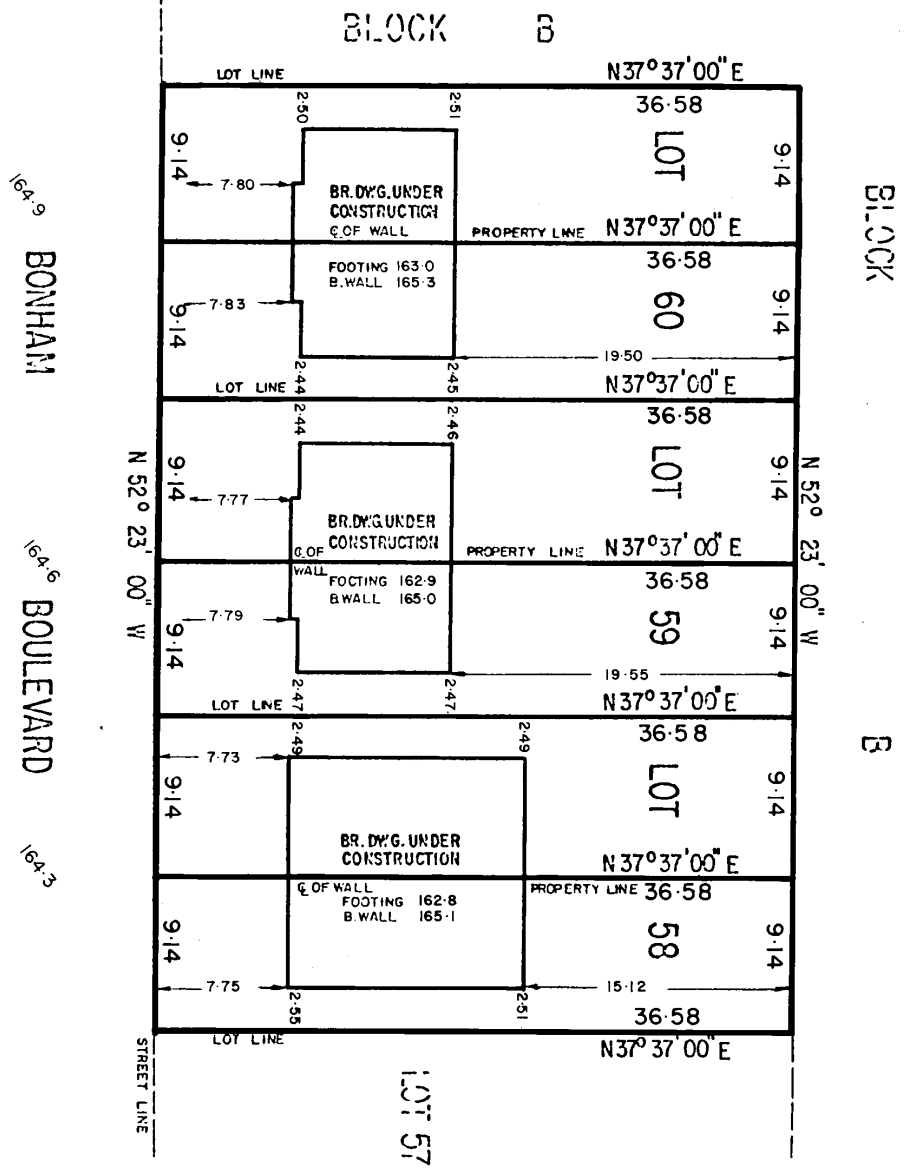
*[Signature]* Mayor  
*[Signature]* Clerk



DATE Dec. 10 1971

*A. Kikas*  
 ANTON KIKAS  
 ONTARIO LAND SURVEYOR

SCHAEFER ENGINEER  
 ONTARIO LAND SURVEYOR  
 465 WILSON AVENUE,  
 MISSISSAUGA, ONTARIO

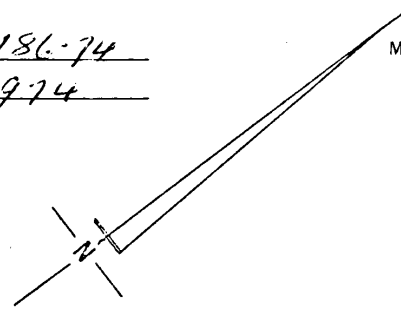


PLAN OF SURVEY OF  
 LOTS 58, 59 AND 60,  
 TOWN OF STREETSVILLE,  
 COUNTY OF PEEL

This is Schedule B-5 to By-law 186-74  
 Passed by Council on May 6, 1974

MAP 11 of 16

*[Signature]* Mayor  
*[Signature]* Clerk

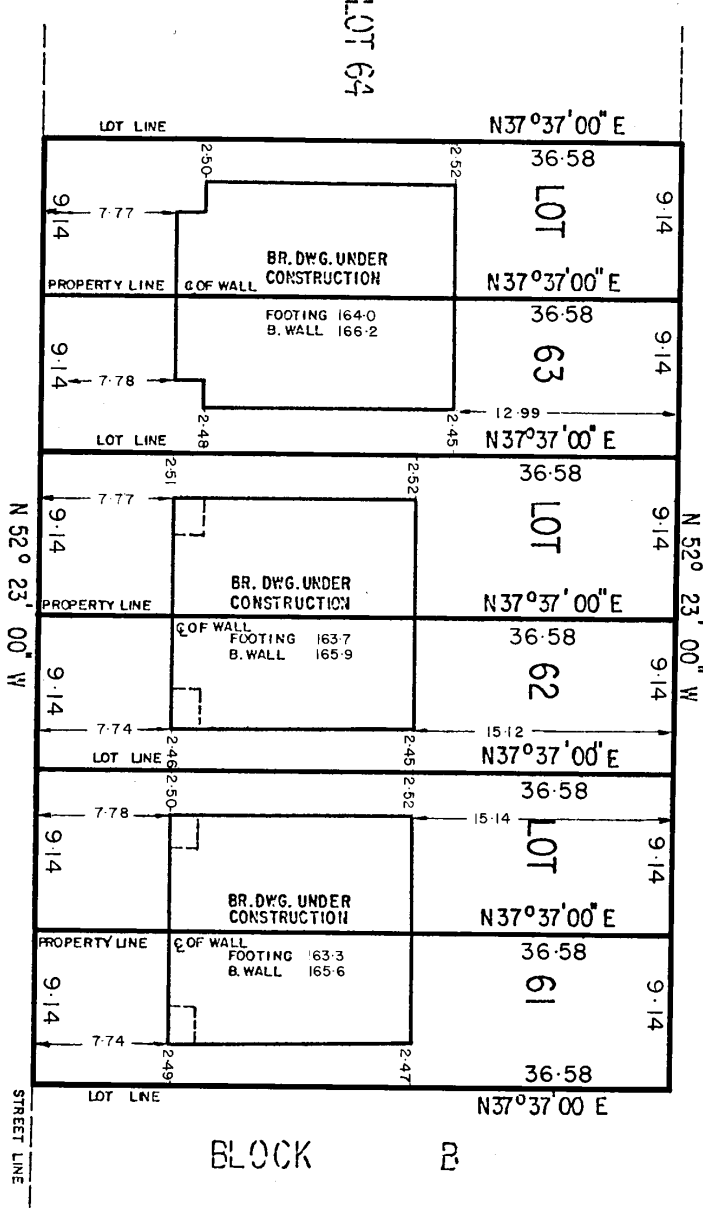


BONHAM BOULEVARD  
 165-7 165-5 165-2

DATE Dec. 10 1971

*[Signature]*  
 ANTON KIKAS  
 ONTARIO LAND SURVEYOR

SCHAEFFER  
 ONTARIO LAND S.  
 EINHÄLER



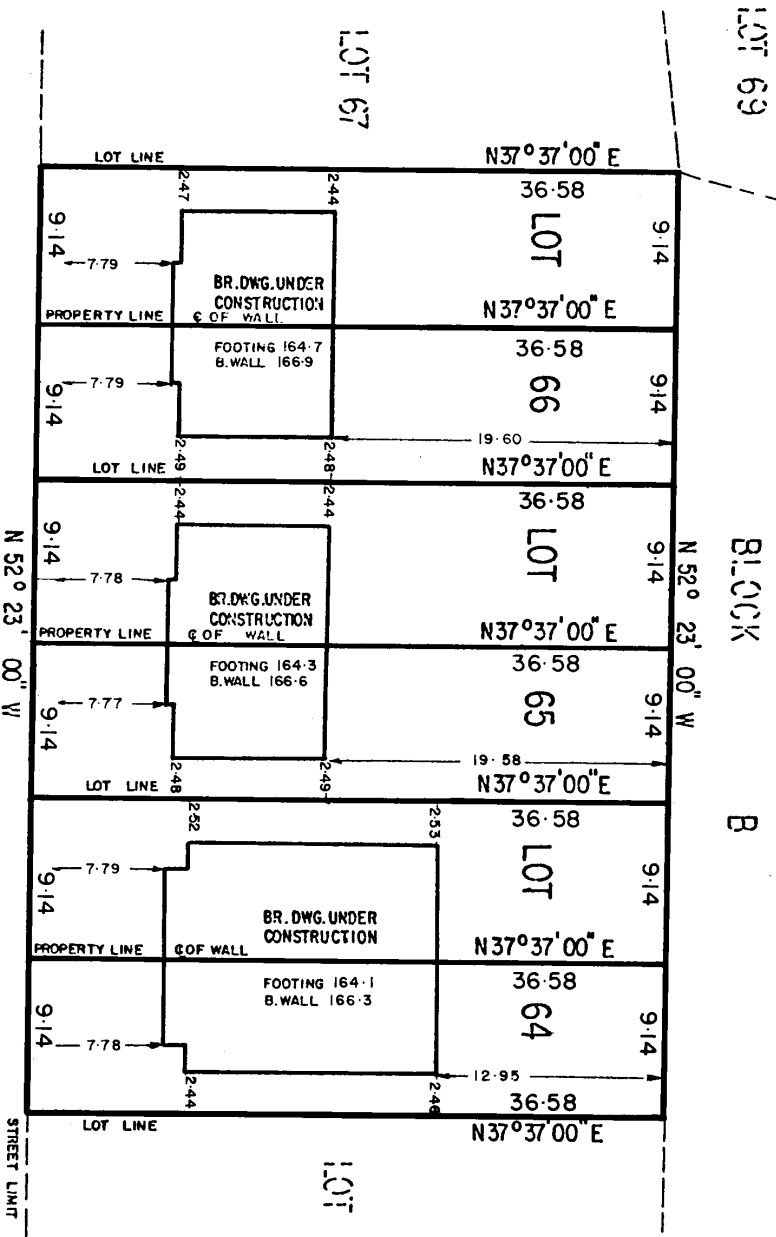
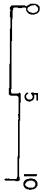
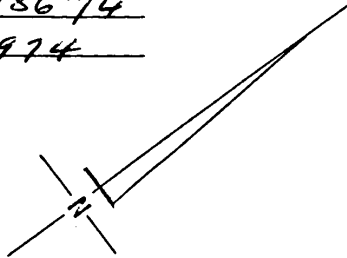
PLAN OF SURVEY OF  
 LOTS 61, 62 AND 63,  
 TOWN OF STREETSVILLE, COUNTY OF PEELE  
 REGISTERED PLAN 916

BLOCK B

BLOCK B

This is Schedule B-5 to By-law 18674  
 Passed by Council on May 6, 1974

*[Signature]* Mayor  
*[Signature]* Clerk



PLAN OF SURVEY OF  
 LOTS 64, 65 AND 66, REGISTERED PLAN 916  
 TOWN OF STREETSVILLE, COUNTY OF PEEL

DATE Dec 10, 1971

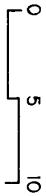
*A. Kilar*  
 ANTON KIKAS  
 ONTARIO LAND SURVEYOR

SCHAEFFER  
 ONTARIO LAND SURVEYOR

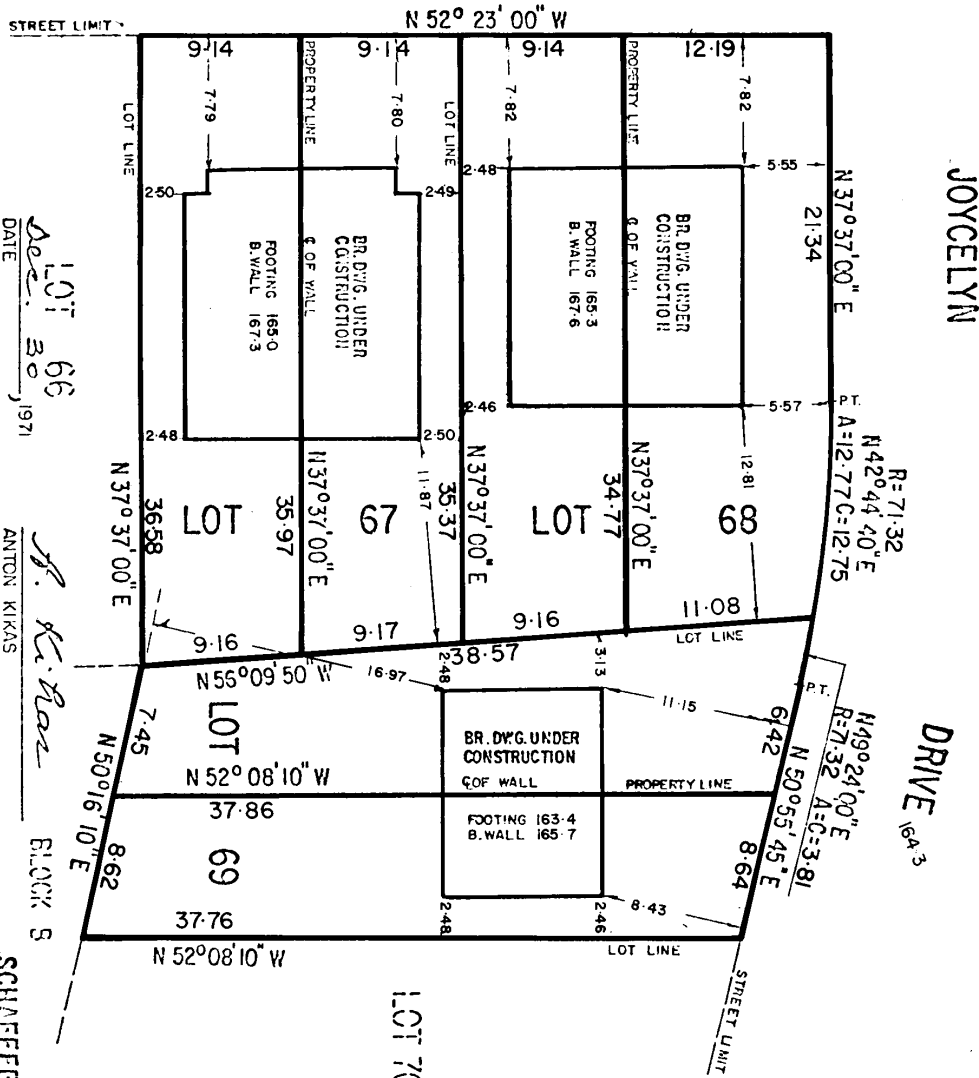
REINTHALER  
 ONTARIO LAND SURVEYOR

This is Schedule B-5 to By-law 186-74  
 Passed by Council on May 6, 1974

[Signature] Mayor  
[Signature] Clerk



BONHAM BOULEVARD



PLAN OF SURVEY OF  
 LOTS 67, 68 AND 69, REGISTERED PLAN 916  
 TOWN OF STREETSVILLE, COUNTY OF PEEL

DATE Dec. 30, 1971  
 LOT 66

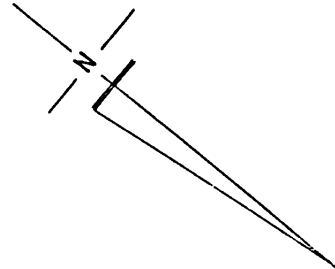
[Signature]  
 ANTON KIKAS  
 ONTARIO LAND SURVEYOR

SCHAEFFER  
 ONTARIO LAND SURVEYOR  
 465 WALTON AVENUE  
 WILLOWDALE, ONTARIO

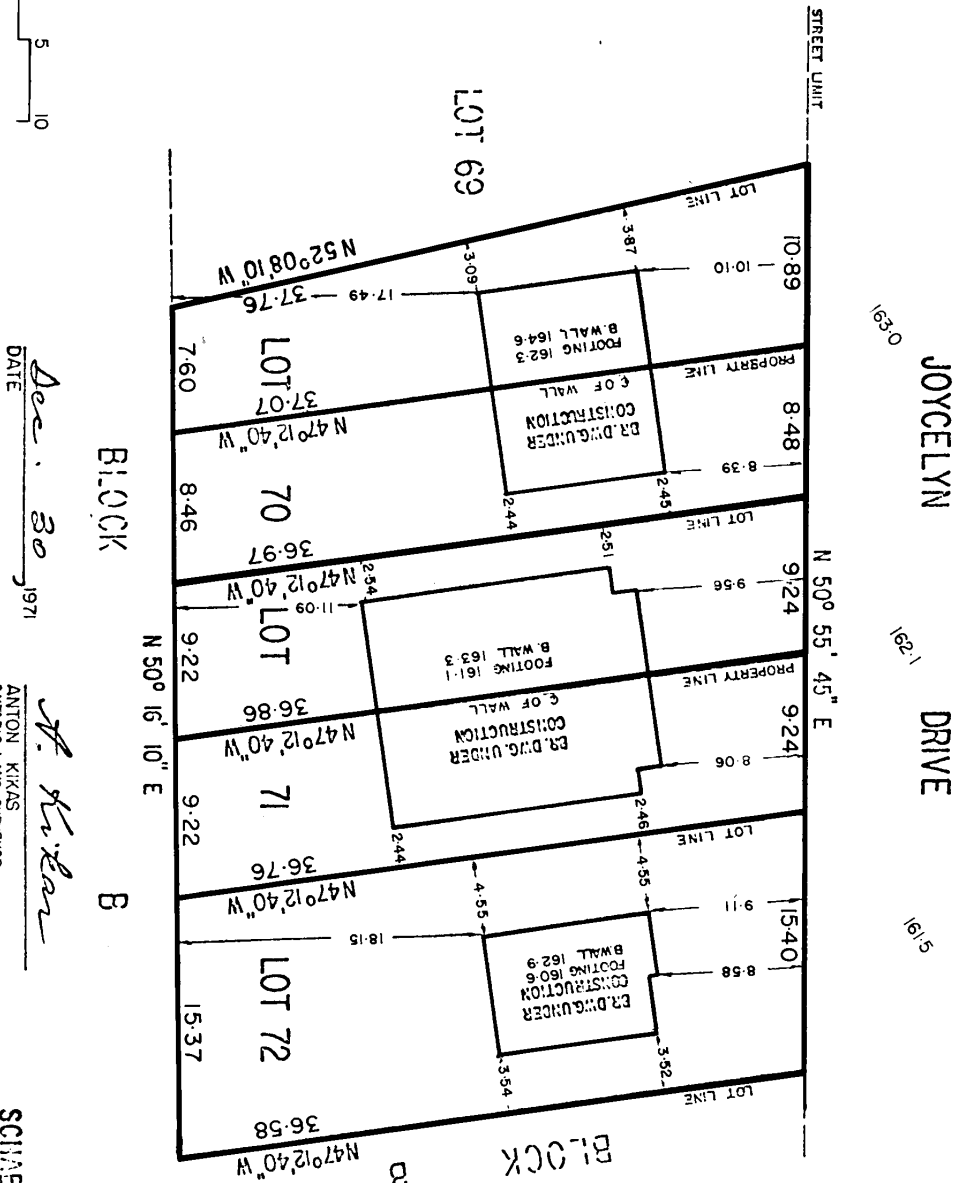
This is Schedule B-5 to By-law 186-74  
 Passed by Council on May 6, 1974

MAP 14 of 16

Mad. [Signature] Mayor  
[Signature] Clerk



PLAN OF SURVEY OF  
 LOTS 70, 71 AND 72,  
 TOWN OF STREETSVILLE,  
 COUNTY OF PEEL



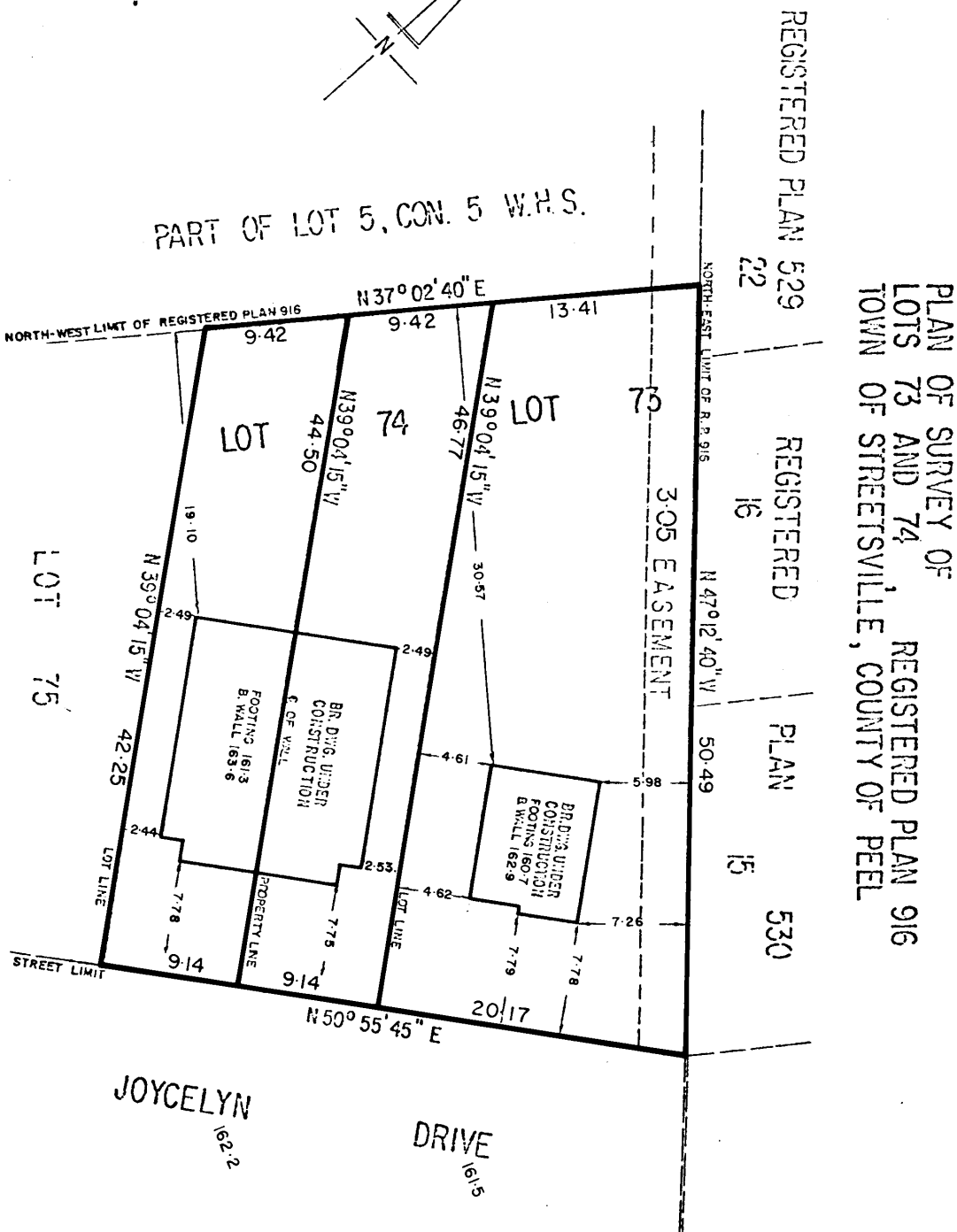
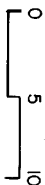
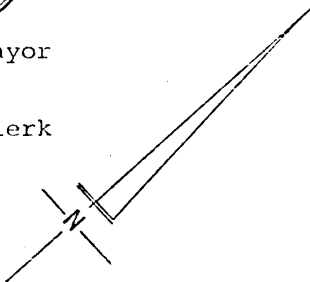
DATE Dec. 30, 1971

A. Kikas  
 ANTON KIKAS  
 ONTARIO LAND SURVEYOR

SCHAEFER  
 ONTARIO LAND SURVEYOR

This is Schedule B-5 to By-law 186-74  
Passed by Council on May 6, 1974

Mark [Signature] Mayor  
[Signature] Clerk



DATE December 30 1971

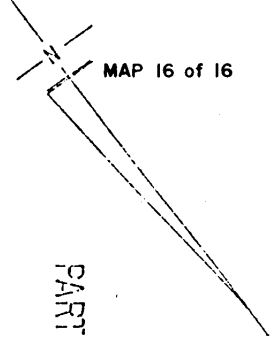
J.F. Kitchin  
ANTON KIKAS  
ONTARIO LAND SURVEYOR

SCHAEFFER & BERTHALER  
ONTARIO LAND SURVEYORS  
405 WILSON AVE.  
TORONTO, ONTARIO

This is Schedule B-5 to By-law 186-74  
 Passed by Council on May 6, 1974

*[Signature]* Mayor  
*[Signature]* Clerk

BONHAM BOULEVARD



PART OF LOT 5 CONCESSION 5 W.H.S.

PLAN OF SURVEY OF  
 LOTS 75, 76, 77 AND 78,  
 TOWN OF STREETSVILLE,  
 COUNTY OF PEELE



DATE December 30, 1971

ANTON KIAS  
 ONTARIO LAND SURVEYOR

*[Signature]*

SCHAEFFER  
 ONTARIO LAND SURVEYOR

