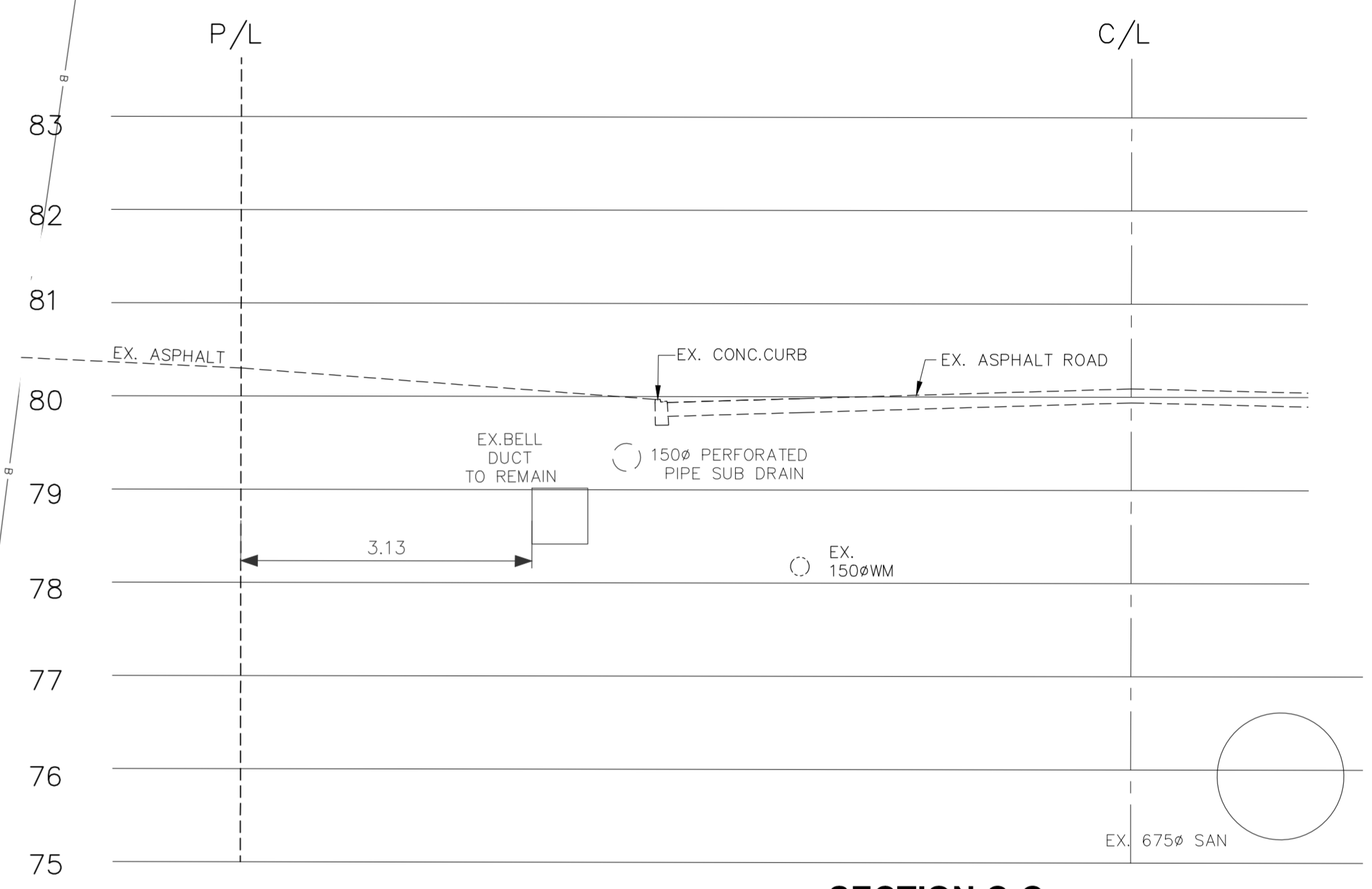
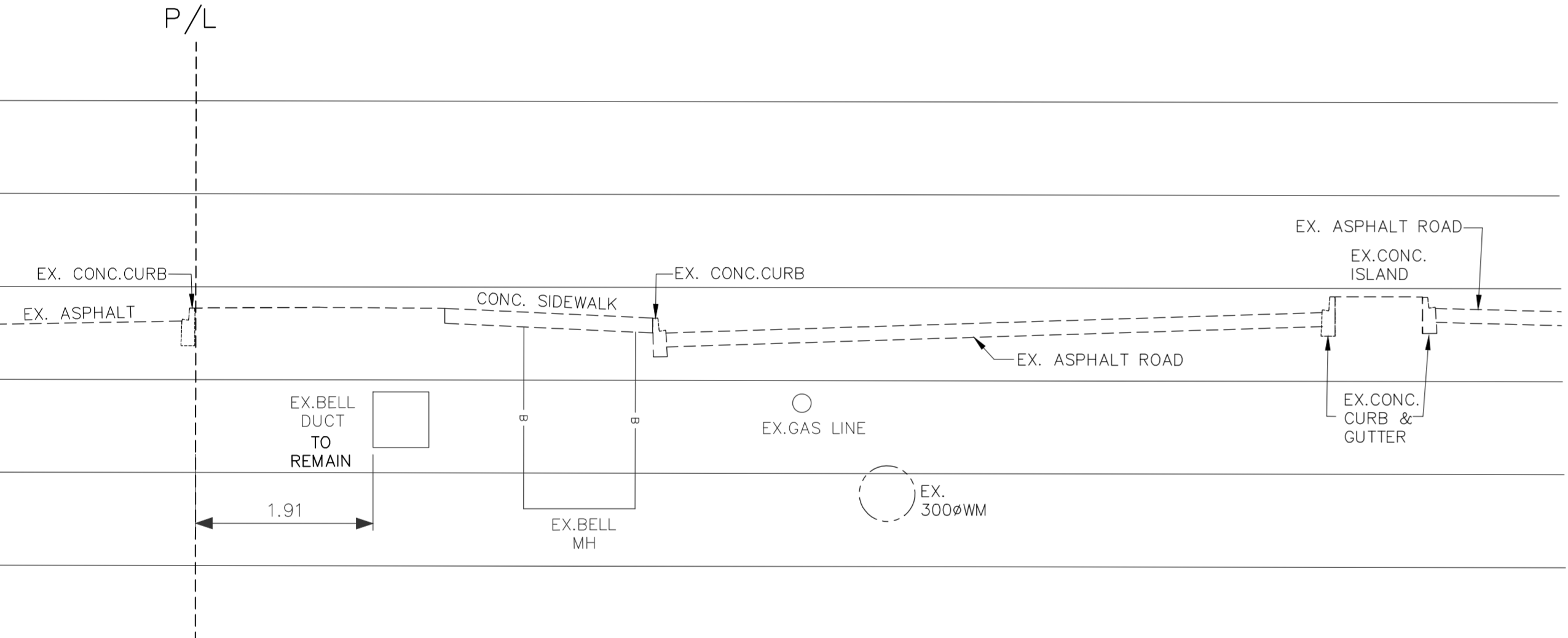


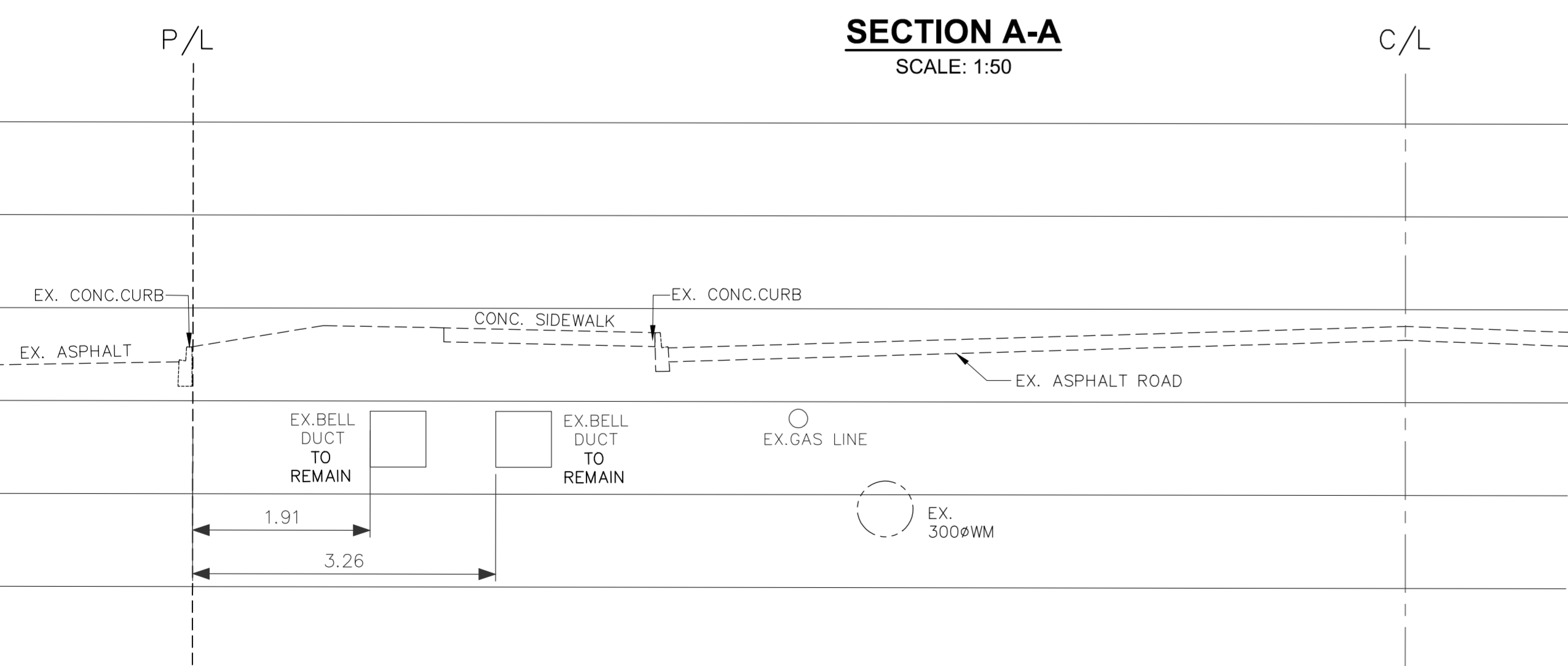
- LEGEND**
- ×(000.00) - EXISTING ELEVATION
 - - DIRECTION OF SURFACE FLOW
 - ×(000.00) - PROPOSED ELEVATION
 - ▭ - PROPOSED CATCHBASIN
 - ▭ - PROPOSED CATCHBASIN WITH TEMPORARY SEDIMENT CONTROL
 - ⊙ - EXISTING TREE TO REMAIN
 - ⊙ - EXISTING TREE TO BE REMOVED
 - ⊙ - EXISTING TREE TO BE RELOCATED
 - ⊙ - SUMP PUMP
 - ⊙ - HYDROMETER
 - ⊙ - GAS METER
 - ⊙ - SANITARY SEWAGE EJECTOR
 - ⊙ - METER ROOM
 - ⊙ - ROOF DOWNSPOUTS
 - ⊙ - AREA DRAIN
 - ⊙ - PROPOSED GAS MAIN
 - ⊙ - PROPOSED HYDRO



SECTION C-C
SCALE: 1:50



SECTION A-A
SCALE: 1:50



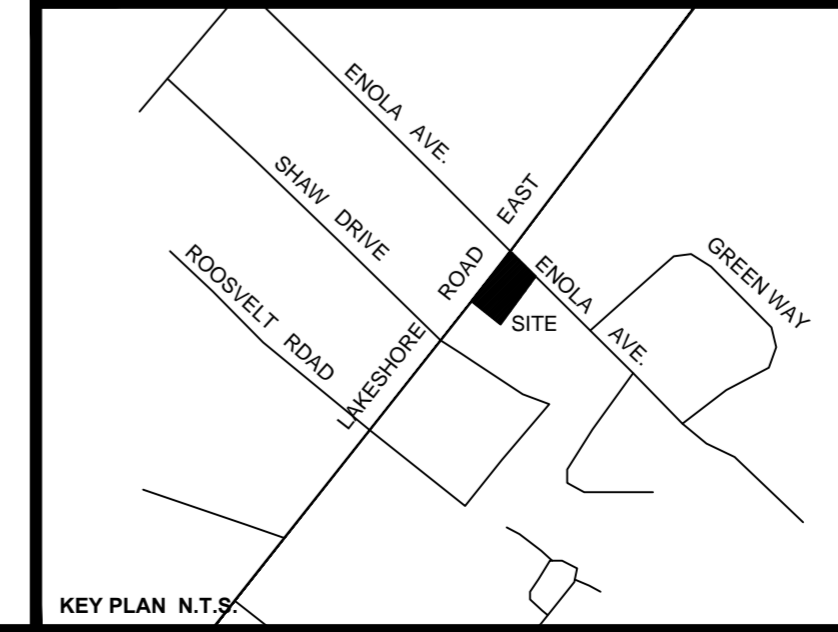
SECTION B-B
SCALE: 1:50

ENOLA AVENUE
(BY BY-LAW 3519)
P.L.N. 14386-0375 (C3)
REGISTERED PLAN 377



THE INFORMATION ON THIS PLAN IS COMPLETE, ACCURATE AND BASED ON SURFACE GEOPHYSICAL LOCATES AS PROVIDED BY PLANVIEW UTILITY SERVICES LTD., AUGUST 11, 2020.
MICHAEL JOZWIK, P.ENG

No.	DATE	REVISION	INIT.
1.	MAR. 05/21	REVISED AS PER CITY COMMENTS	M.J.



C.M. BENCHMARK No. 805 ELEVATION: 80.528
DESCRIPTION: ON THE NORTH FACE AT THE EAST CORNER OF CONCRETE CORNER POST OF A BRIDGE OVER COOKSVILLE CREEK, NORTH SIDE OF LAKESHORE ROAD (HIGHWAY N'2), 45.72 METRES EAST OF BEECHWOOD AVENUE.

SKIRA & ASSOCIATES LTD.
CONSULTING ENGINEERS
3464 Semenyk Court, Suite 100, Mississauga, Ontario L5C 4P8
Tel. (905) 276-5100 Fax. (905) 270-1936 Email - info@skiraconsult.ca

PROPOSED CONDOMINIUM BUILDING
PART OF LOT 12 CONCESSION 3
SOUTH OF DUNDAS STREET

420 LAKESHORE ROAD EAST
STELLACORP DEVELOPMENTS 420 INC.
1918 AVENUE RD, MAIN FLOOR, TORONTO, ON, M5M 4A1, (416) 922 2222



EXISTING UTILITY PLAN

DATE: MAY 2020	AREA: Z-6.7	DWG No. C103
SCALE: 1:200	DRAWN BY: E.K.	PROJECT No. 220-M44-3
CITY FILE: OZ 20/009	REGION FILE: XXXXXX	