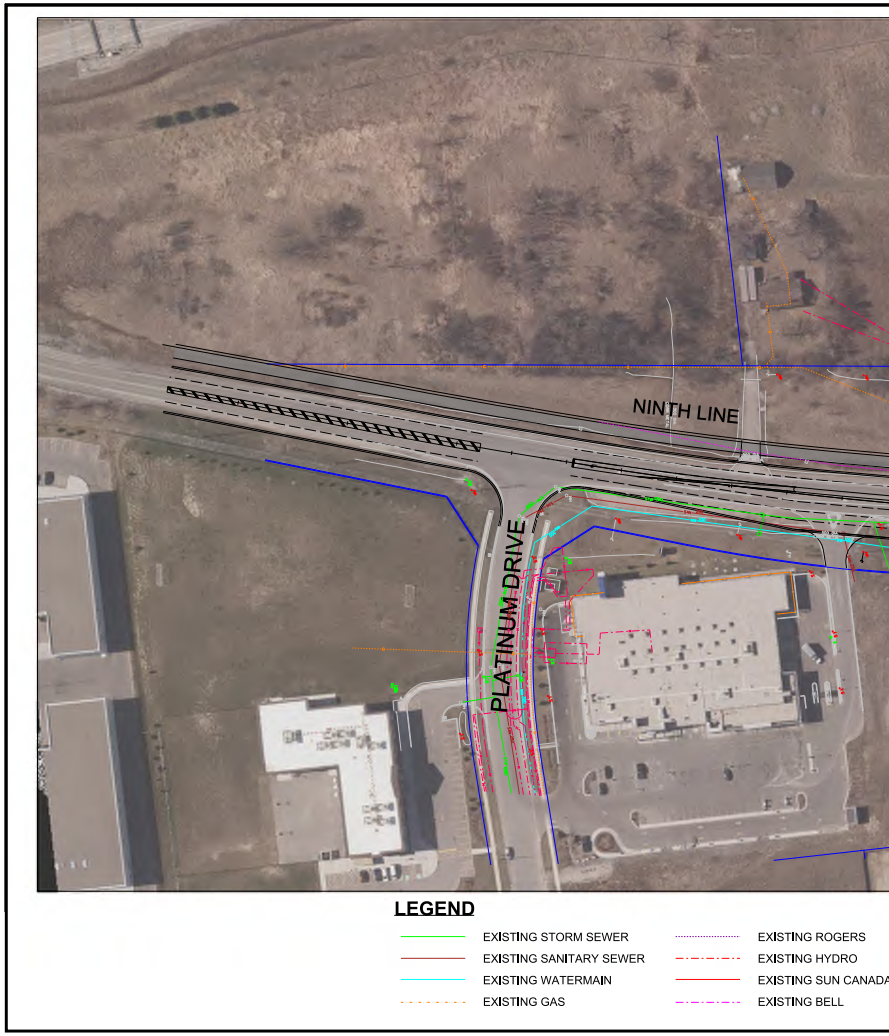
NINTH LINE
PLATINUM DRIVE
LEGEND
EXISTING STORM SEWER
EXISTING SANITARY SEWER
EXISTING WATERMAIN
EXISTING GAS
EXISTING ROGERS
EXISTING HYDRO
EXISTING SUN CANADA
EXISTING BELL

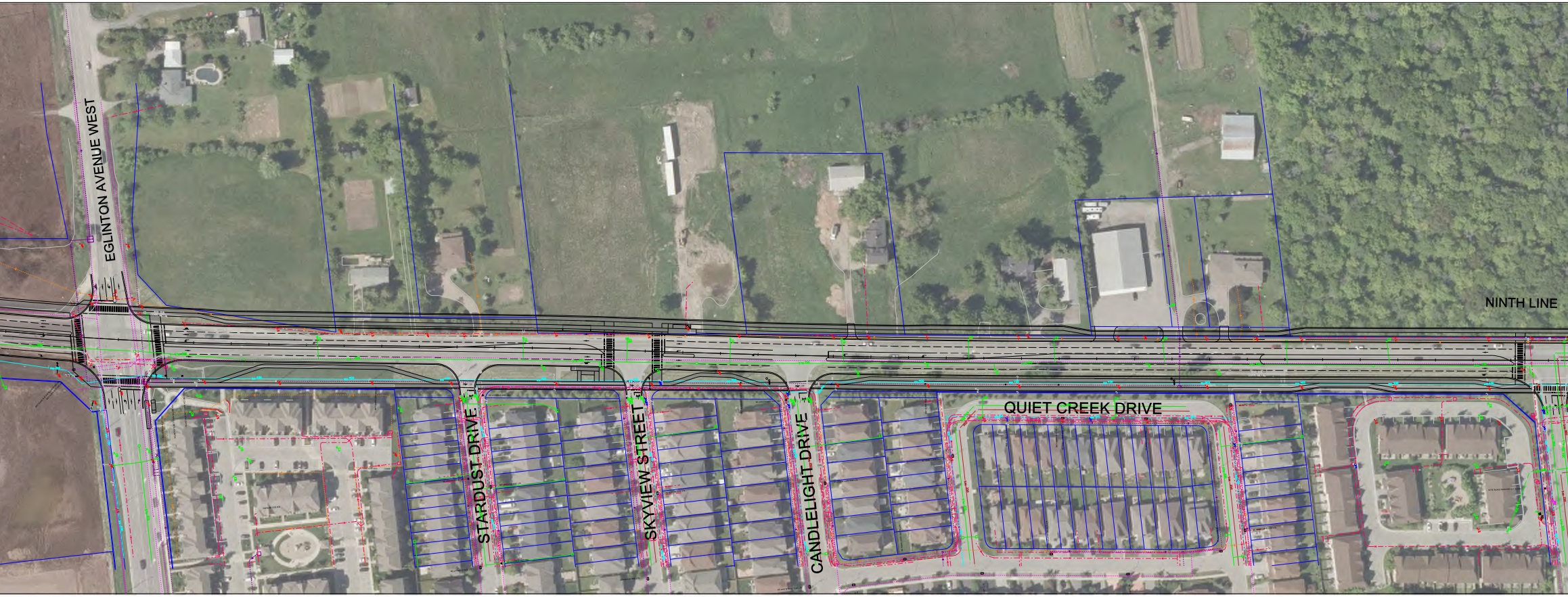
EGLINTON AVENUE WEST
NINTH LINE
STARDUST DRIVE
SKYVIEW STREET
CANDLELIGHT DRIVE
QUIET CREEK DRIVE

EXISTING PROPERTY LINE

A PIPELINE

NOTE:
THE LOCATION AND ALIGNMENT OF EXISTING MUNICIPAL SERVICES IS TO BE CONFIRMED DURING DETAILED DESIGN, WHICH MAY RESULT IN CHANGES TO THE IDENTIFIED UTILITY IMPACTS. FORMAL DEFINITION OF IMPACTS ON UTILITIES WILL BE DETERMINED DURING DETAILED DESIGN, IN CONSULTATION WITH INDIVIDUAL UTILITY COMPANIES. ALL UTILITY INFORMATION SHOULD BE UPDATED PRIOR TO CONSTRUCTION TO ENSURE THAT THE DATA IS ACCURATE AND TO FINALIZE RELOCATION REQUIREMENTS AS NECESSARY. DURING DETAILED DESIGN, MEETINGS WITH BE HELD WITH UTILITY COMPANIES AS REQUIRED WHERE POTENTIAL IMPACTS TO EXISTING OR FUTURE SERVICES ARE IDENTIFIED.


CHURCHILL MEADOWS
COMMUNITY CENTRE AND PARK
(UNDER CONSTRUCTION)
ROADSIDE WAY
BURDETTE TERRACE
MAYLA DRIVE
HENRIETTA WAY
JANICE DRIVE
ARVONA PLACE
TACC DRIVE

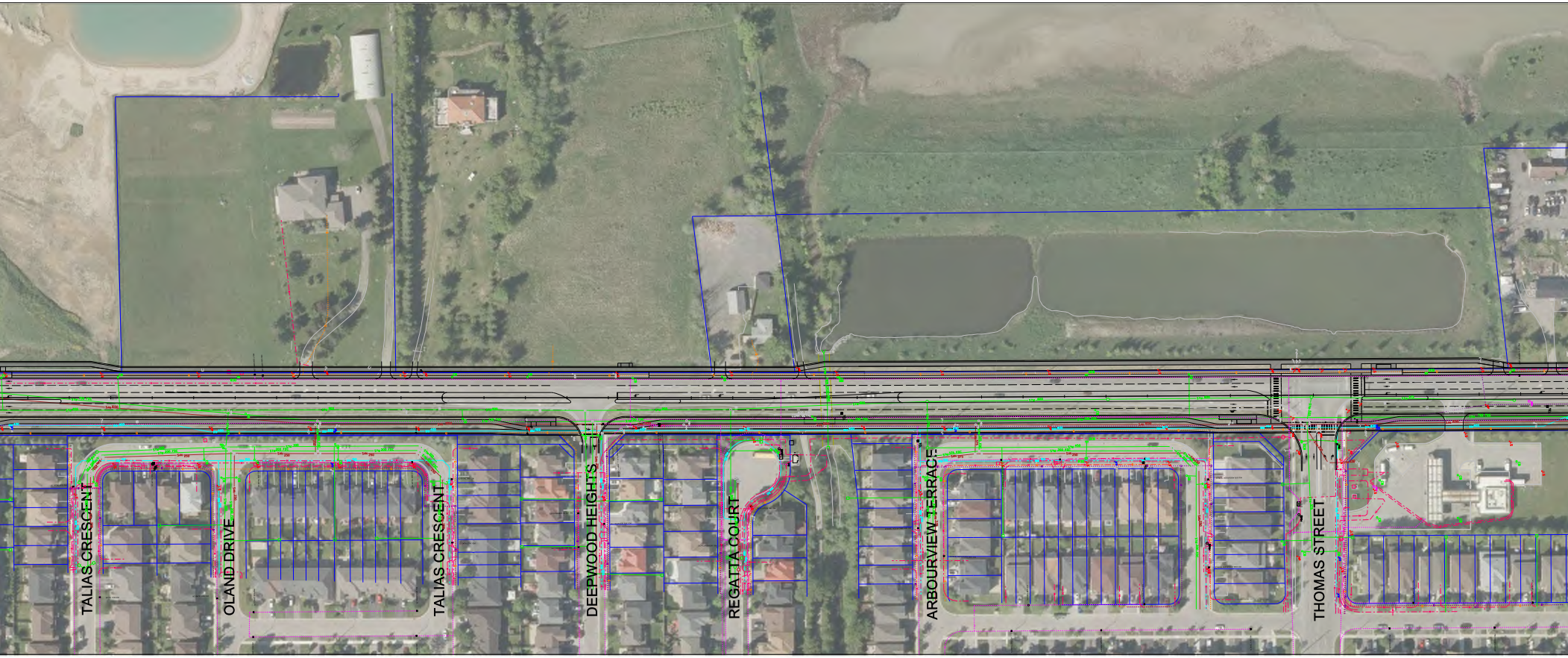
TALIAS CRESCENT
OLAND DRIVE
TALIAS CRESCENT
DEEPWOOD HEIGHTS
REGATTA COURT
ARBOURVIEW TERRACE
THOMAS STREET

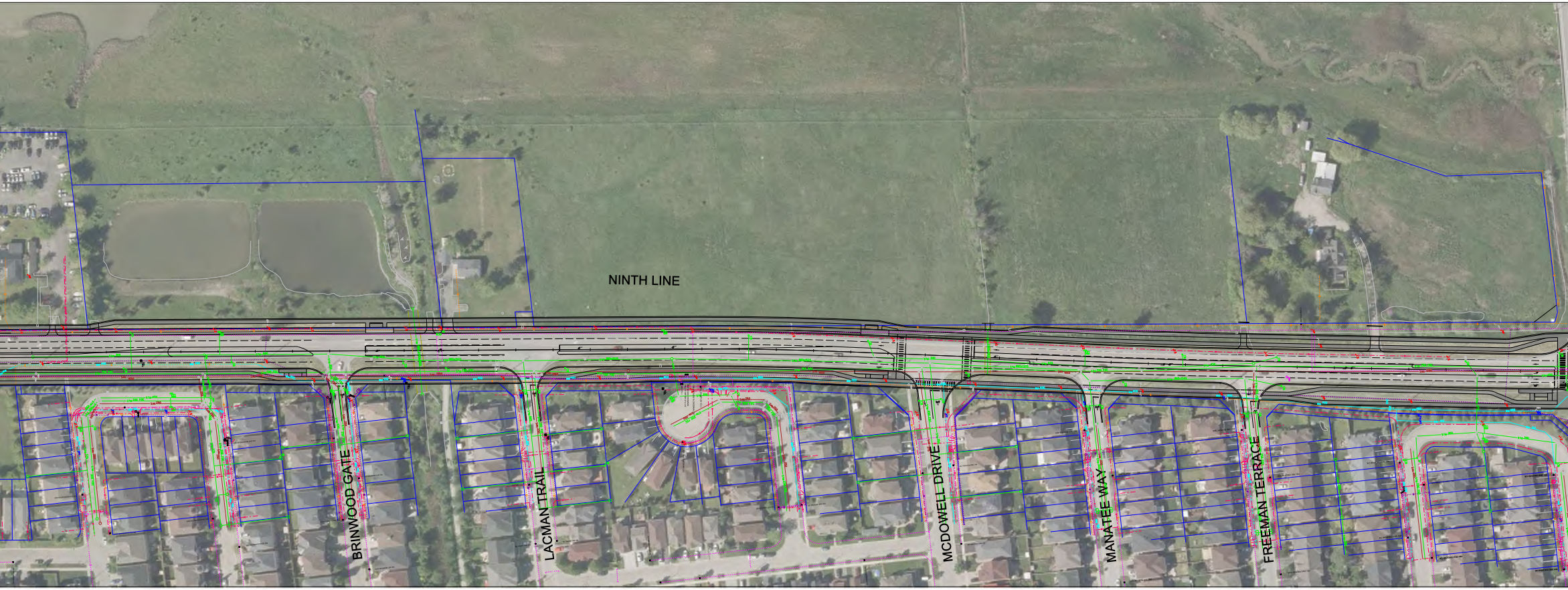
NINTH LINE
BRINWOOD GATE
LACMAN TRAIL
MCDOWELL DRIVE
MANATEE WAY
FREEMAN TERRACE

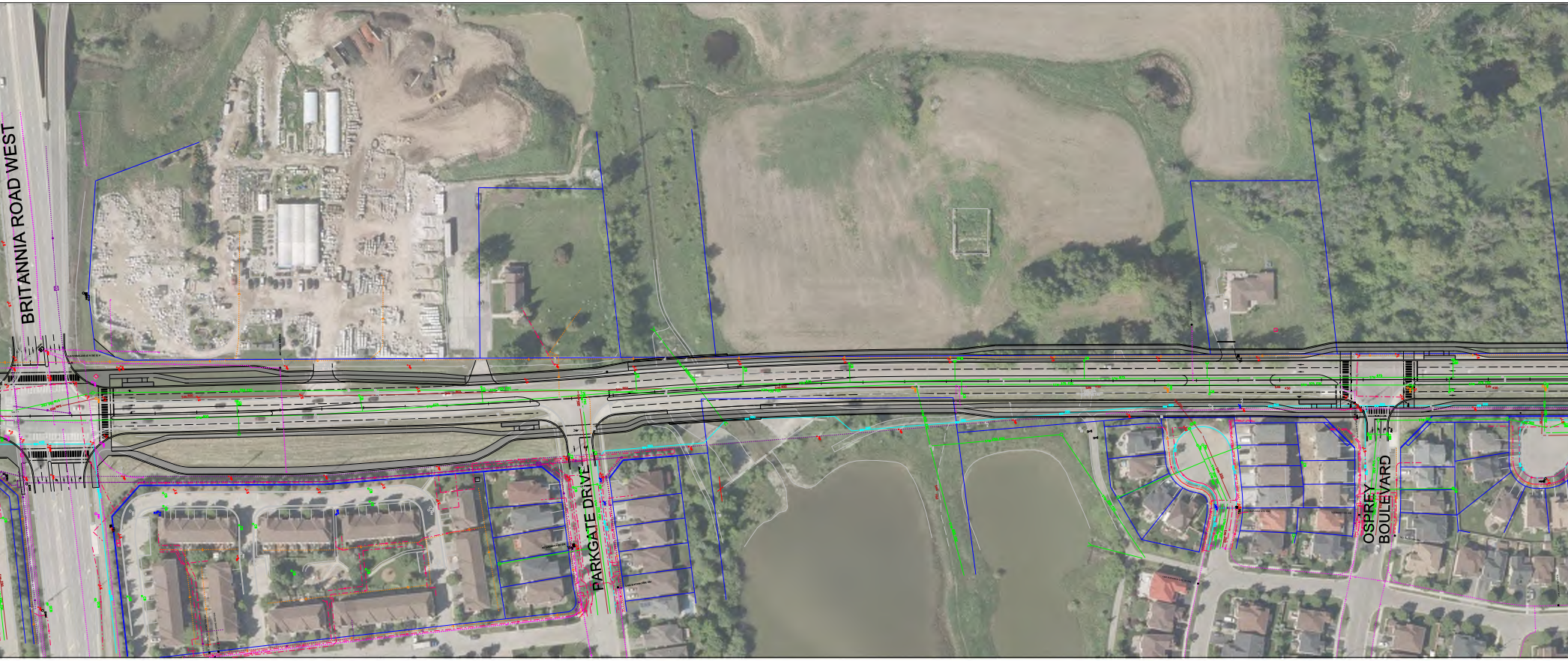
BRITANNIA ROAD WEST
PARKGATE DRIVE
OSPREY BOULEVARD

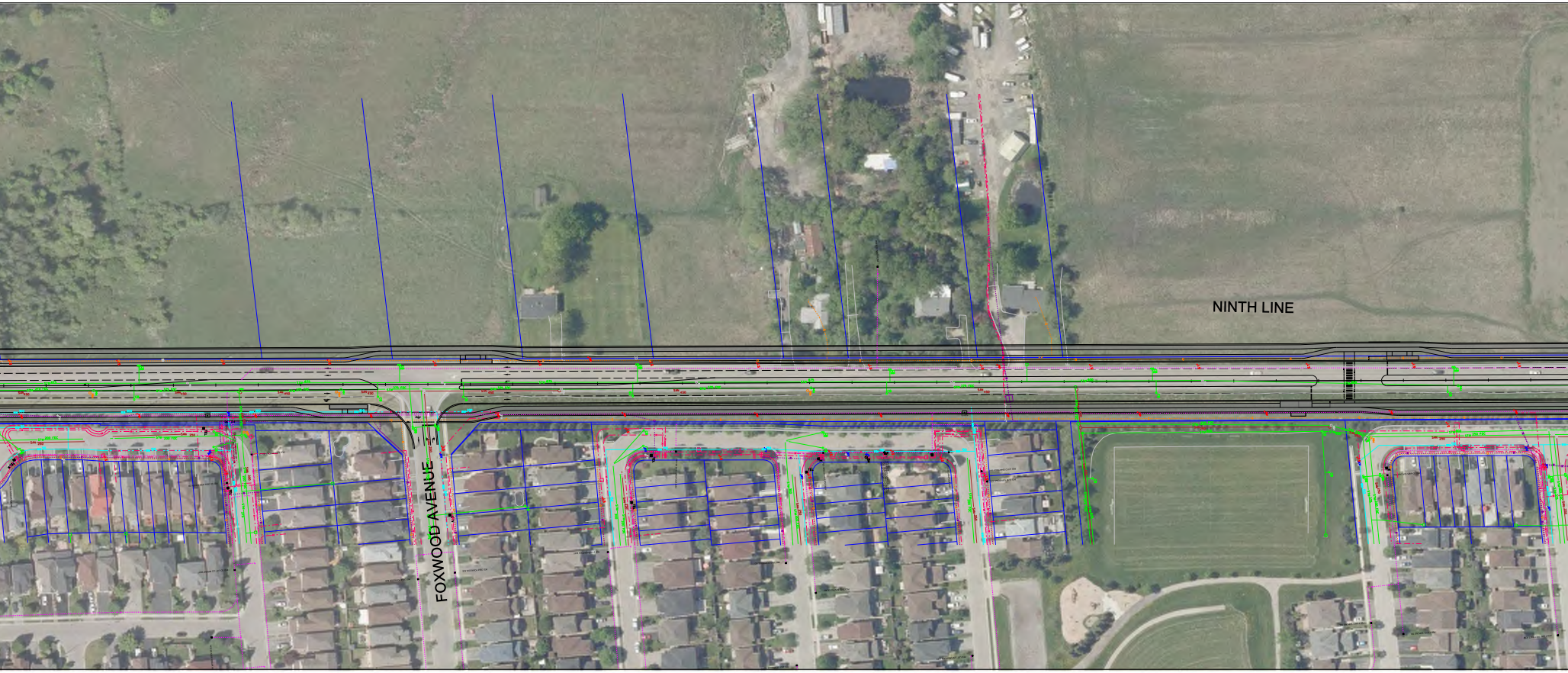
NINTH LINE
FOXWOOD AVENUE

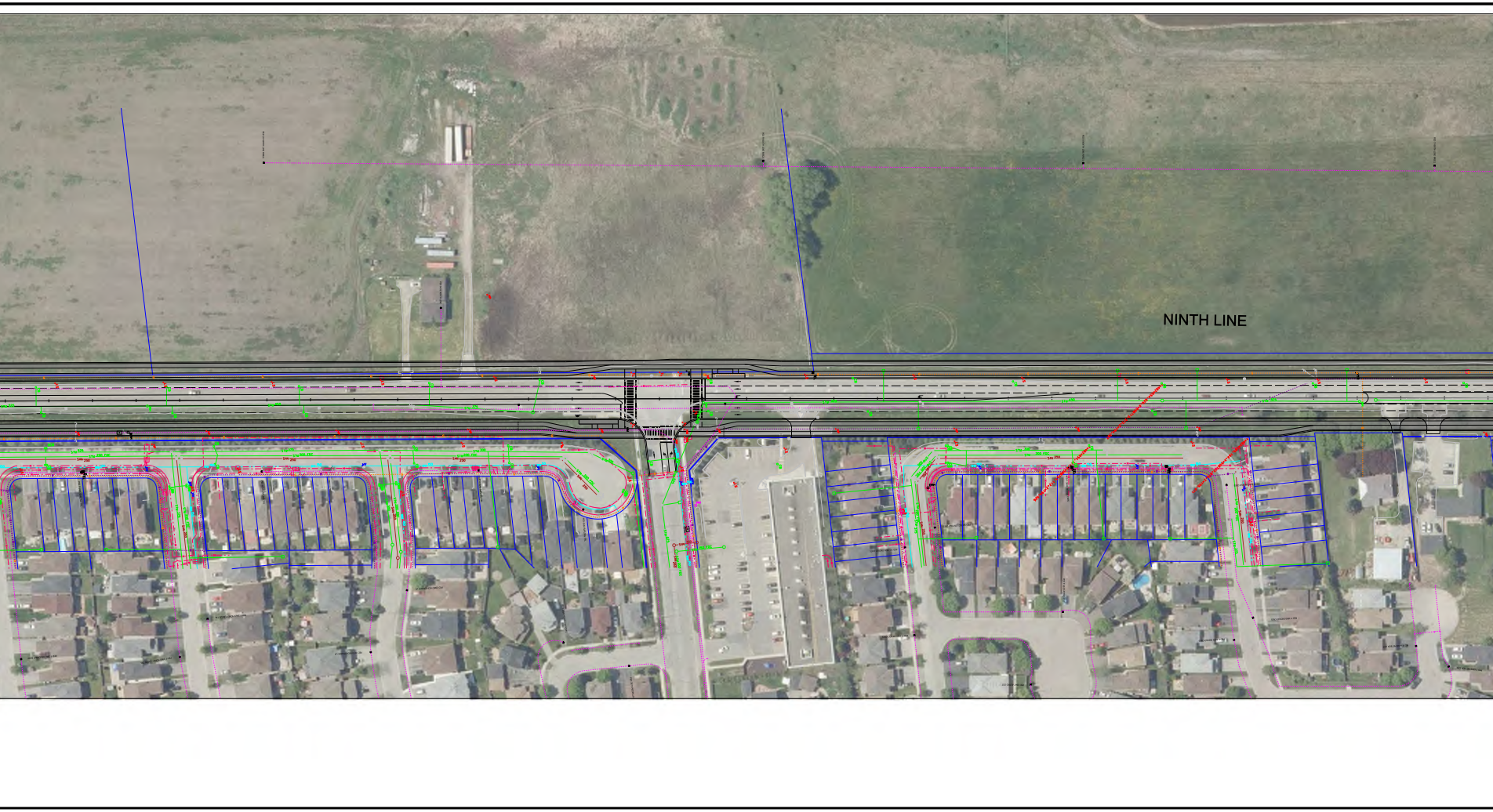

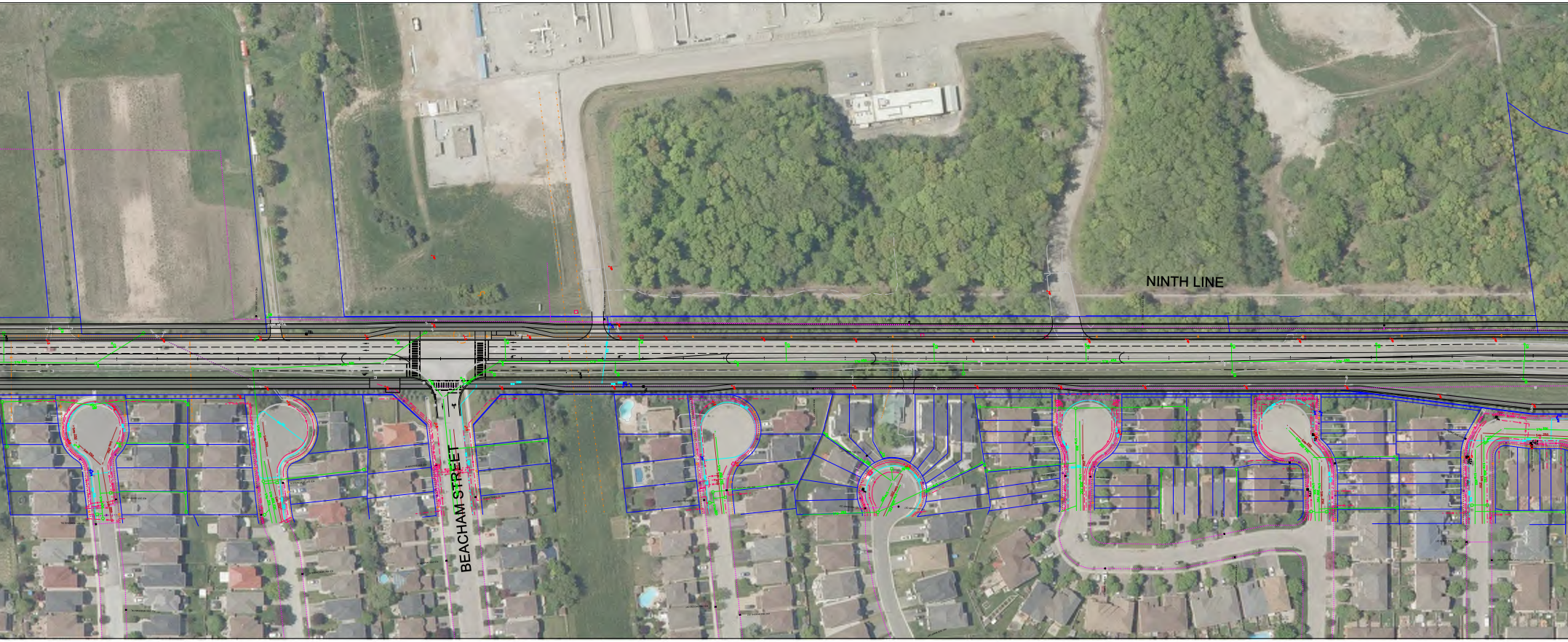
NINTH LINE
BEACHAM STREET

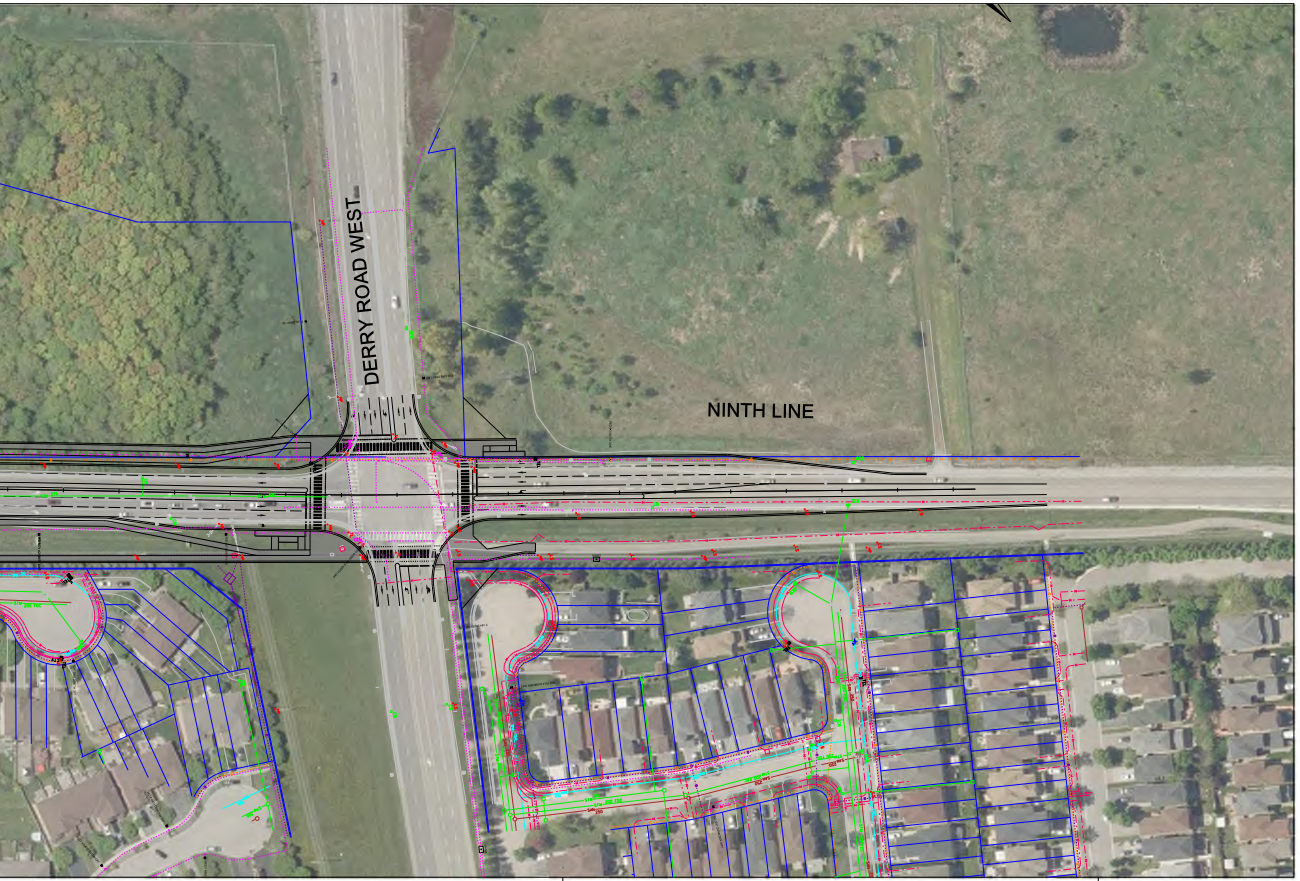
DERRY ROAD WEST
NINTH LINE

MISSISSAUGA

NINTH LINE ROAD IMPROVEMENT EA
UTILITY COMPOSITION PLAN
FROM EGLINTON AVE TO DERRY RD

DATE
JUNE 2021

SCALE 1:1000
10m 0 20m
Horizontal