

WASTE MANAGEMENT NOTES:

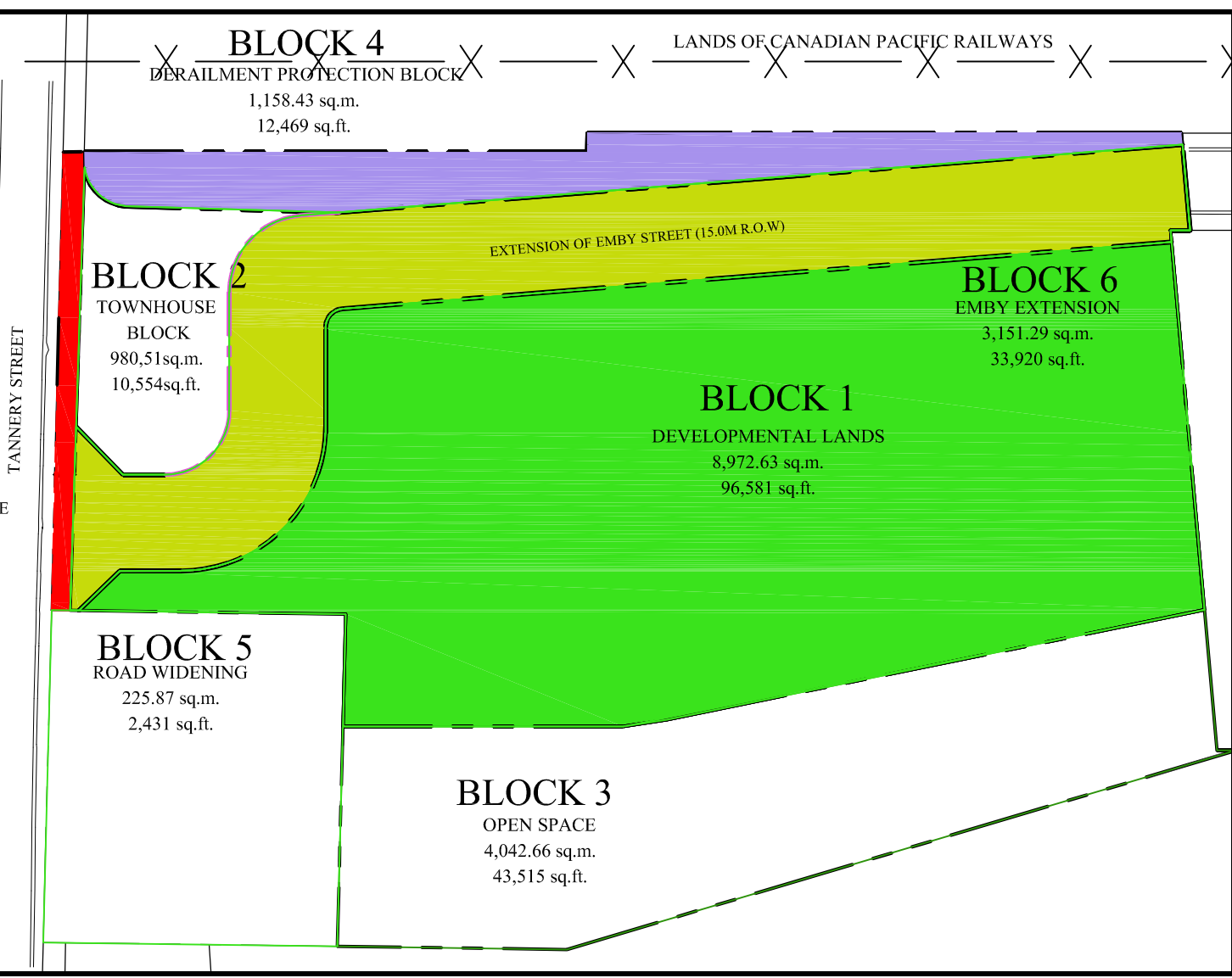
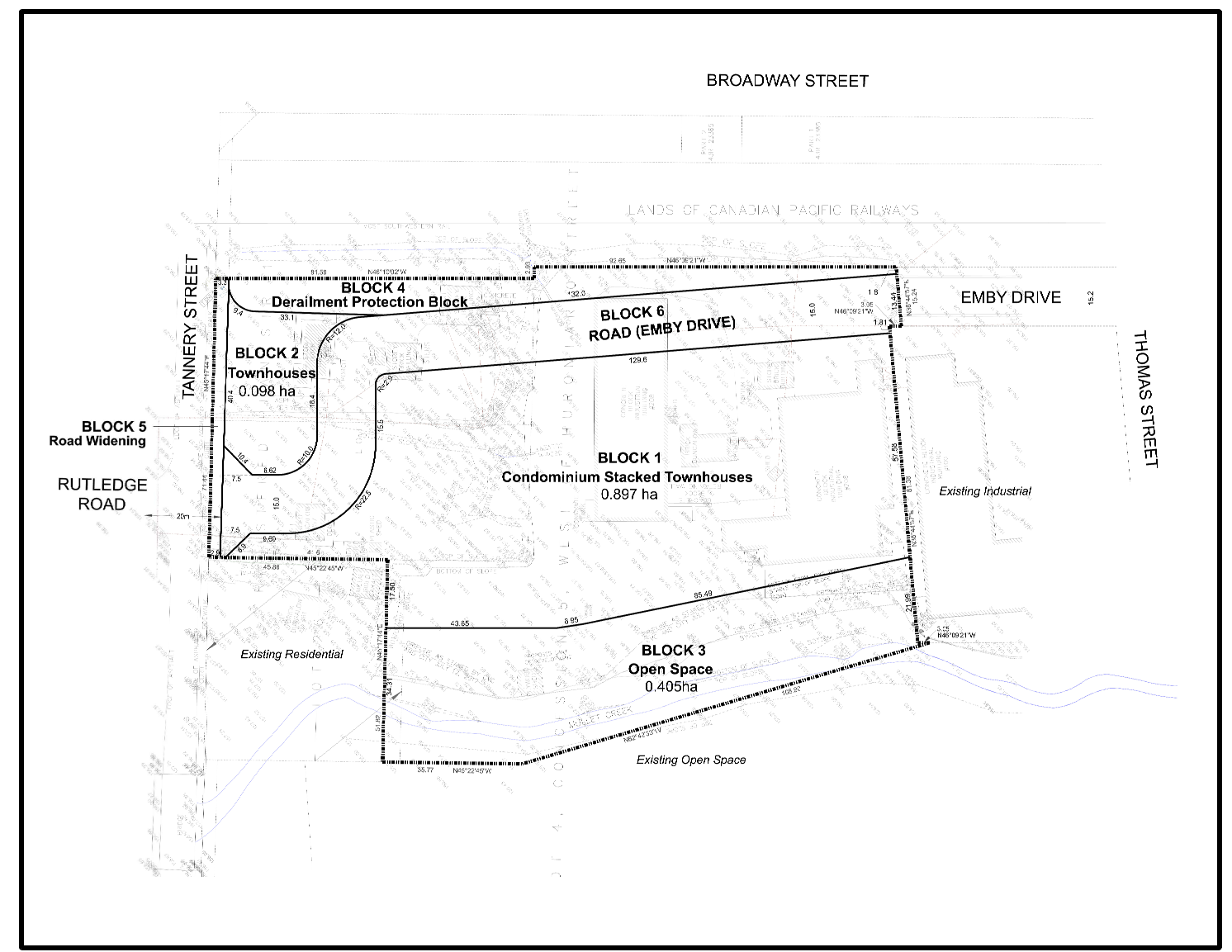
BINS:
 G: Garbage
 R: Recycling

WASTE COLLECTION FOR BUILDINGS "A-F"
 Uncompacted waste, recycling and bulky items from Buildings "A-F" will be stored in the waste storage room located on the P1 level unit collection day. On collection days, property management will bring the bins and bulky items to and from the at-grade waste collection point using a bin-puller/tractor.

Proposed Units: 142
 Waste (4-cubic yard bins): 142/24 = 6 bins
 Recycling: 142/60 = 4 bins

WASTE COLLECTION FOR BUILDING "G"
 On collection days, tenants of Building "G" will rely on curbside service for waste, recycling and bulky item collection. Tenants will be responsible for moving their bins to and from the designated curbside collection pads at-grade for pickup.

Proposed Units: 5
 Waste (4-cubic yard bins): 5 bins
 Recycling: 5 bins



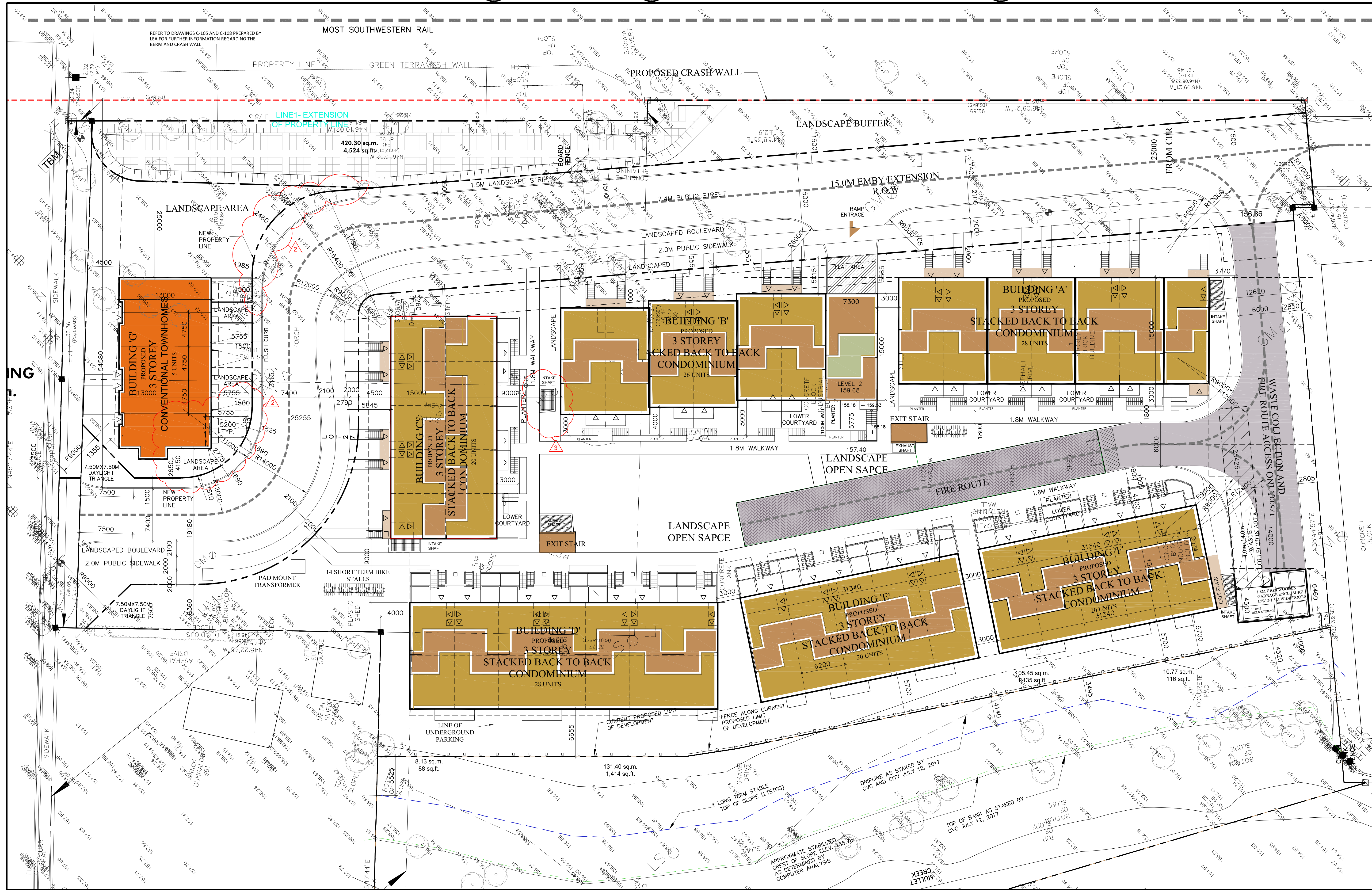
FIRE ROUTE 6
NTS RZ-01

Waste Management Notes 5
RZ-01

Draft Plan of Subdivision Key Map 4
RZ-01

Context Area Plan 3
1:1000 RZ-01

Context Plan 2
N.T.S. RZ-01



TANNERY STREET TOWNHOUSE DEVELOPMENT
 Mississauga, Ontario
 Project: Residential Development
 Project Number: 17145
 Date: 2017

Block	Area (sq.m)	Area (sq.ft)	Units
Block 1 - Development Land	2,272	8,807	6,073
Block 2 - Open Space	1,000	3,937	0
Block 3 - Open Space	1,000	3,937	0
Block 4 - Open Space	1,000	3,937	0
Block 5 - Open Space	1,000	3,937	0
Block 6 - Open Space	1,000	3,937	0
Total Site Area	4,272	16,045	6,073

Block	Area (sq.m)	Area (sq.ft)	Units
Block 1 - Development Land	2,272	8,807	6,073
Block 2 - Open Space	1,000	3,937	0
Block 3 - Open Space	1,000	3,937	0
Block 4 - Open Space	1,000	3,937	0
Block 5 - Open Space	1,000	3,937	0
Block 6 - Open Space	1,000	3,937	0
Total Site Area	4,272	16,045	6,073

Block	Area (sq.m)	Area (sq.ft)	Units
Block 1 - Development Land	2,272	8,807	6,073
Block 2 - Open Space	1,000	3,937	0
Block 3 - Open Space	1,000	3,937	0
Block 4 - Open Space	1,000	3,937	0
Block 5 - Open Space	1,000	3,937	0
Block 6 - Open Space	1,000	3,937	0
Total Site Area	4,272	16,045	6,073

Block	Area (sq.m)	Area (sq.ft)	Units
Block 1 - Development Land	2,272	8,807	6,073
Block 2 - Open Space	1,000	3,937	0
Block 3 - Open Space	1,000	3,937	0
Block 4 - Open Space	1,000	3,937	0
Block 5 - Open Space	1,000	3,937	0
Block 6 - Open Space	1,000	3,937	0
Total Site Area	4,272	16,045	6,073

Site Plan 7
1:250 RZ-01

Project Statistics 1
RZ-01

Contractor Must Check And Verify All Dimensions On The Job.
 Do Not Scale The Drawings.
 All Drawings, Specifications And Related Documents Are The Copyright Of The Architect And Must Be Returned Upon Request.
 Reproduction Of Drawings, Specifications And Related Documents In Part Or Whole Is Forbidden Without The Architects Written Permission.
 The Drawing Is Not To Be Used For Construction Until Signed By The Architect.
 Date:



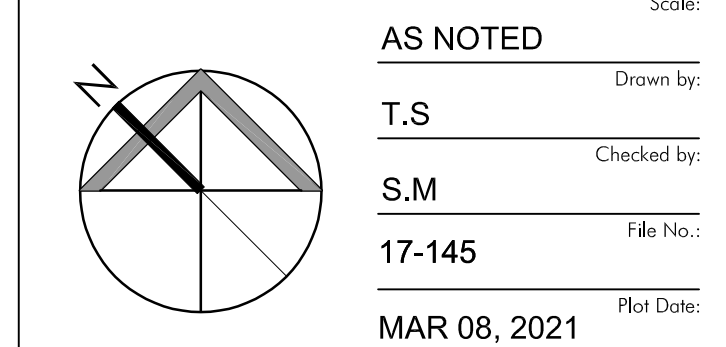
KIRKOR ARCHITECTS + PLANNERS
 20 De Boers Dr. Suite #400 Toronto ON M3J 0H1
 T(416) 665-6060, F(416) 665-1234, www.kirkorarchitects.com

No	Revision	Date
1	As per City Comments	JUNE 24, 2019
2	Block 2 Property Line Updated	MAY 12, 2021
3	INTAKE SHAFT RELOCATED	MAY 18, 2021

5	Issue for Re-zoning	MAY 25, 2021
4	Issue for Re-zoning	MAR 08, 2021
3	Issue for Re-zoning	AUG 24, 2020
2	Re-Issue for Re-zoning	JUNE 24, 2019
1	OPA / ZBA	MAY 31, 2019

Site Plan Statistics & Context Plan

File No. OZ 18-12
 Project:
 NYX CAPITAL
 Proposed
Townhouse Residential Development
 TANNERY TOWNHOMES
 MISSISSAUGA, ONTARIO



RZ-01