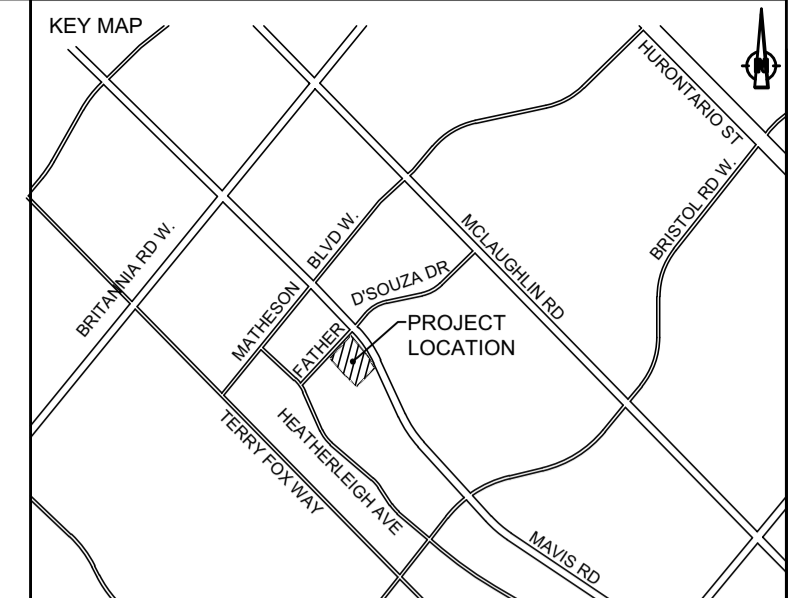


- LEGEND**
- PROPERTY LINE
 - - - SETBACK
 - - - PHASE LINE
 - - - LINE OF U/G GARAGE
 - - - BUILDING CANOPY
 - ☼ EXISTING TREES TO REMAIN W/ TREE PROTECTION HOARDING
 - ☉ PROPOSED DECIDUOUS TREE -DETAIL 1/LD1
 - ☉ PROPOSED ORNAMENTAL TREE -DETAIL 1/LD1
 - ☉ PROPOSED CONIFEROUS TREE -DETAIL 2/LD1
 - ⊗ PROPOSED SHRUB -DETAIL 3/LD1
 - ▭ MULCHED PLANTING BED
 - ▨ PROPOSED ORNAMENTAL GRASS / PERENNIAL / GROUND COVER -DETAIL 3/LD1
 - ▩ SODDING
 - ▧ PROPOSED CONCRETE PAVING
 - ▦ PROPOSED UNIT PAVING
 - ▨ PROPOSED RIVER STONE
 - ▭ PROPOSED BIKE RACK
 - ▭ PROPOSED WASTE RECEPTACLE
 - ▭ PROPOSED BENCH
 - ⬡ PLANT KEY
 - ▭ PROPOSED CONCRETE CURB
 - ▭ PROPOSED CONCRETE RETAINING WALL



BENCHMARK


LOCATION: CITY OF MISSISSAUGA
 BENCHMARK: No. 1070 WITH ELEVATION 176.461m
 DESCRIPTION: BENCHMARK SET HORIZONTALLY AT THE BASE OF A 750mmØ CONCRETE TRAFFIC POLE AT THE SOUTH-EAST CORNER OF BRISTOL ROAD AND GUILDWOOD WAY.

BENCHMARK: No. 1056 WITH ELEVATION 177.332m
 DESCRIPTION: TABLET SET HORIZONTALLY AT THE BASE OF A 750mmØ CONCRETE TRAFFIC POLE AT THE CORNER OF BRISTOL ROAD WEST AND CEREMONIAL DRIVE

COMPLETED BY:
 LAND SURVEY GROUP - ONTARIO LAND SURVEYORS
 777 THE QUEENSWAY, UNIT 1
 TORONTO, ONTARIO, M8Z 1N4
 (416) 252-2511
 COMPLETED ON: NOVEMBER 11TH, 2020

**NOT FOR CONSTRUCTION
 REZONING ONLY**

NO	DATE	REVISION/ISSUED
1	2021/08/09	ISSUED FOR REZONING




CLIENT
 YEE HONG CENTRE FOR GERIATRIC CARE
 C/O YEE HONG SENIOR LIVING

PROJECT TITLE
 YEE HONG MISSISSAUGA
 ("YHMSS")

SITE ADDRESS
 5510 MAVIS ROAD
 MISSISSAUGA, ON
 L5V 2X5

MUNICIPALITY
 CITY OF MISSISSAUGA
 ON

DRAWING TITLE
 LANDSCAPE PLAN
 2ND FLR AMENITY TERRACE



1:100

0 1 2 3 4m

DESIGNED	AK	DRAWN	AK	CHECKED	ML
SCALE	1:100		DATE	FEBRUARY 2021	
PROJECT NUMBER	211-01372-00		DWG. NUMBER	L103	

Y:\MDD\0626\2021 15:55 AM
 C:\Users\Junfeng.LIU\SP\03651\Thornhill LAUD - Documents\2020\211-01372-00 - Yee Hong Mavis Retirement Home\30 - Drawings\103 LANDSCAPE PLAN\2ND FLR AMENITY TERRACE.dwg