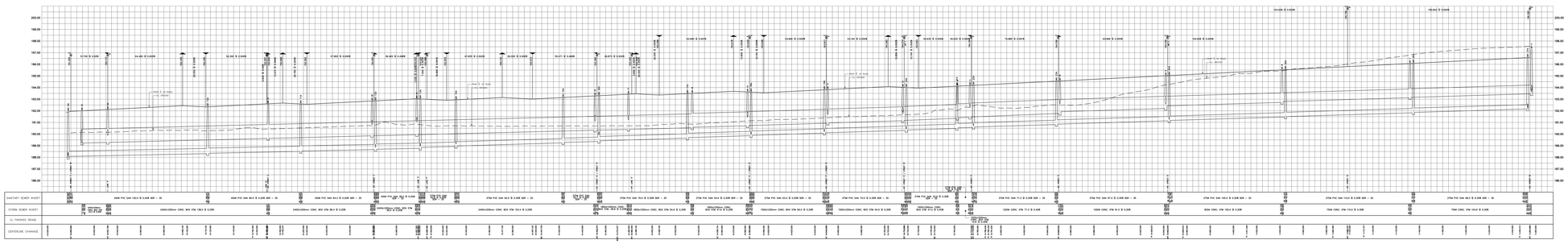

STREET 'C'
SCALE - HORIZ. = 1:750
VERT. = 1:75

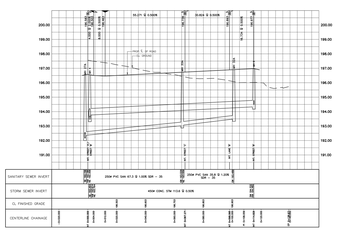

STREET 'B'
SCALE - HORIZ. = 1:750
VERT. = 1:75

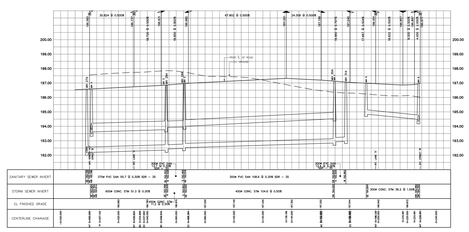

STREET 'B'
SCALE - HORIZ. = 1:750
VERT. = 1:75

BENCHMARK
DESCRIPTION
ELEVATIONS SHOWN ON THIS PLAN ARE RELATED TO GEODETIC DATUM
AND ARE BASED ON THE CITY OF MISSISSAUGA GENERAL BENCHMARK
NO. 1-95-0-95-1
TEL. ELEVATION=
BENCHMARK 1-95-0-95-1
TEL. ELEVATION=
BENCHMARK 1-95-0-95-2
TEL. ELEVATION=
BENCHMARK 1-95-0-95-3
TEL. ELEVATION=

mattamy HOMES | RAND
5285 SOLAR DRIVE
MISSISSAUGA, ONTARIO
L4W 5B8
TEL. (905) 625-9500

DERRY-BRITANNIA DEVELOPMENTS LIMITED
21T-M 19003

ROAD PROFILES - STREETS 'A' & 'B'

CITY OF MISSISSAUGA		
N.T.S.	JOB No. 13958	DRAWING No. 7

R:\13\13958\Drawings & Figures_2020 April 27 (Latest)\Drawing 7 & 8-Road Profiles.dwg May 15, 2020 - 12:52pm