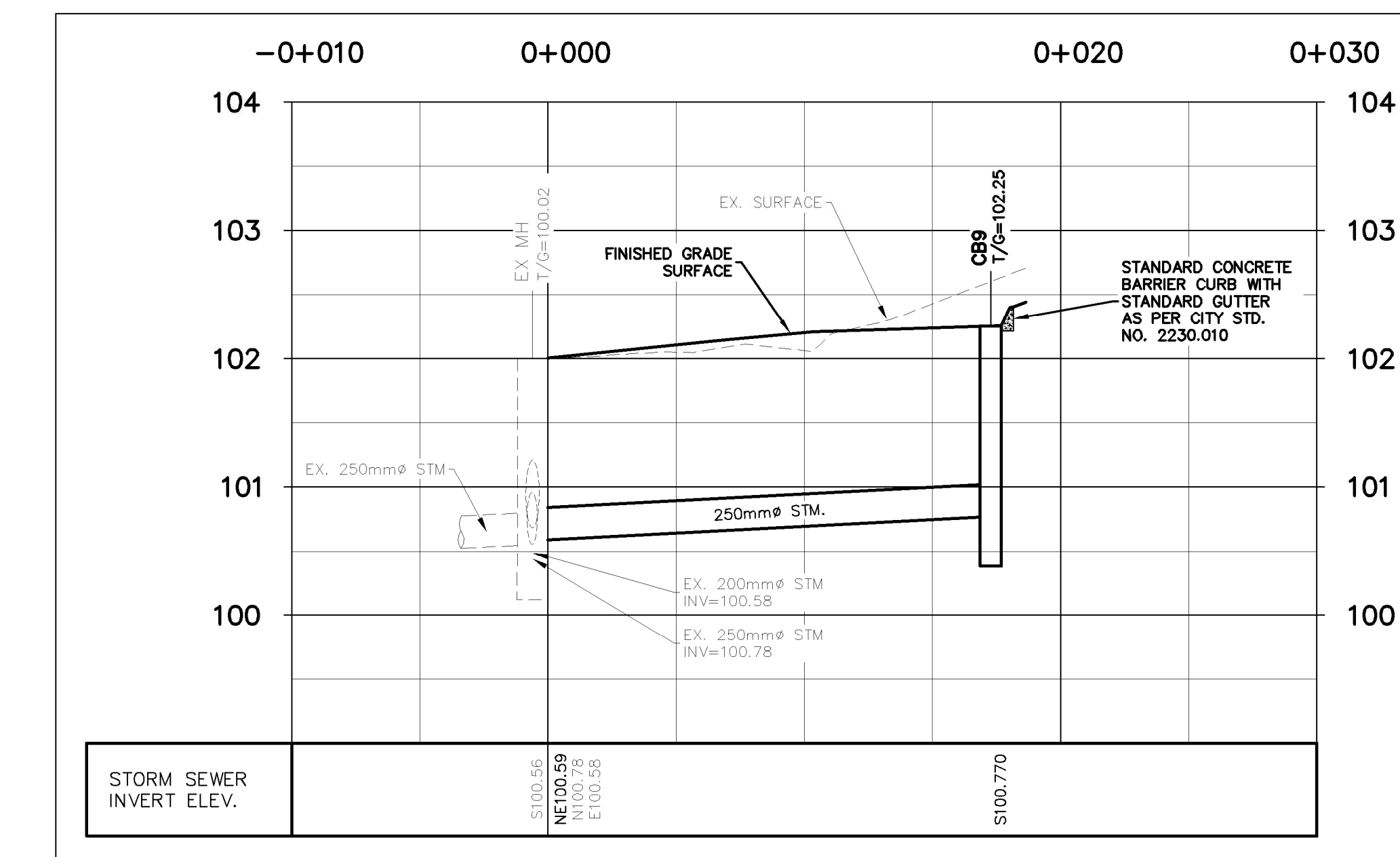
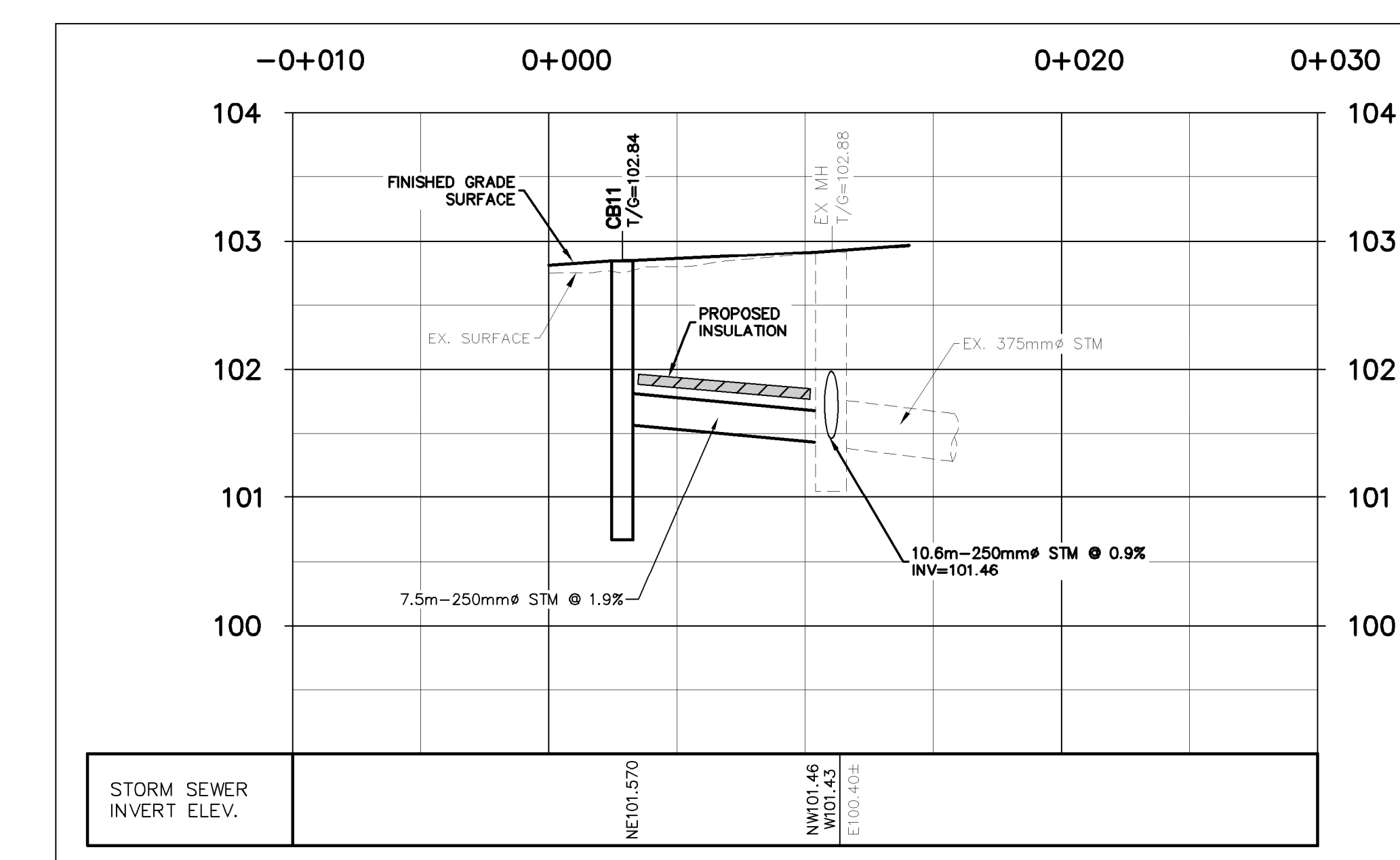


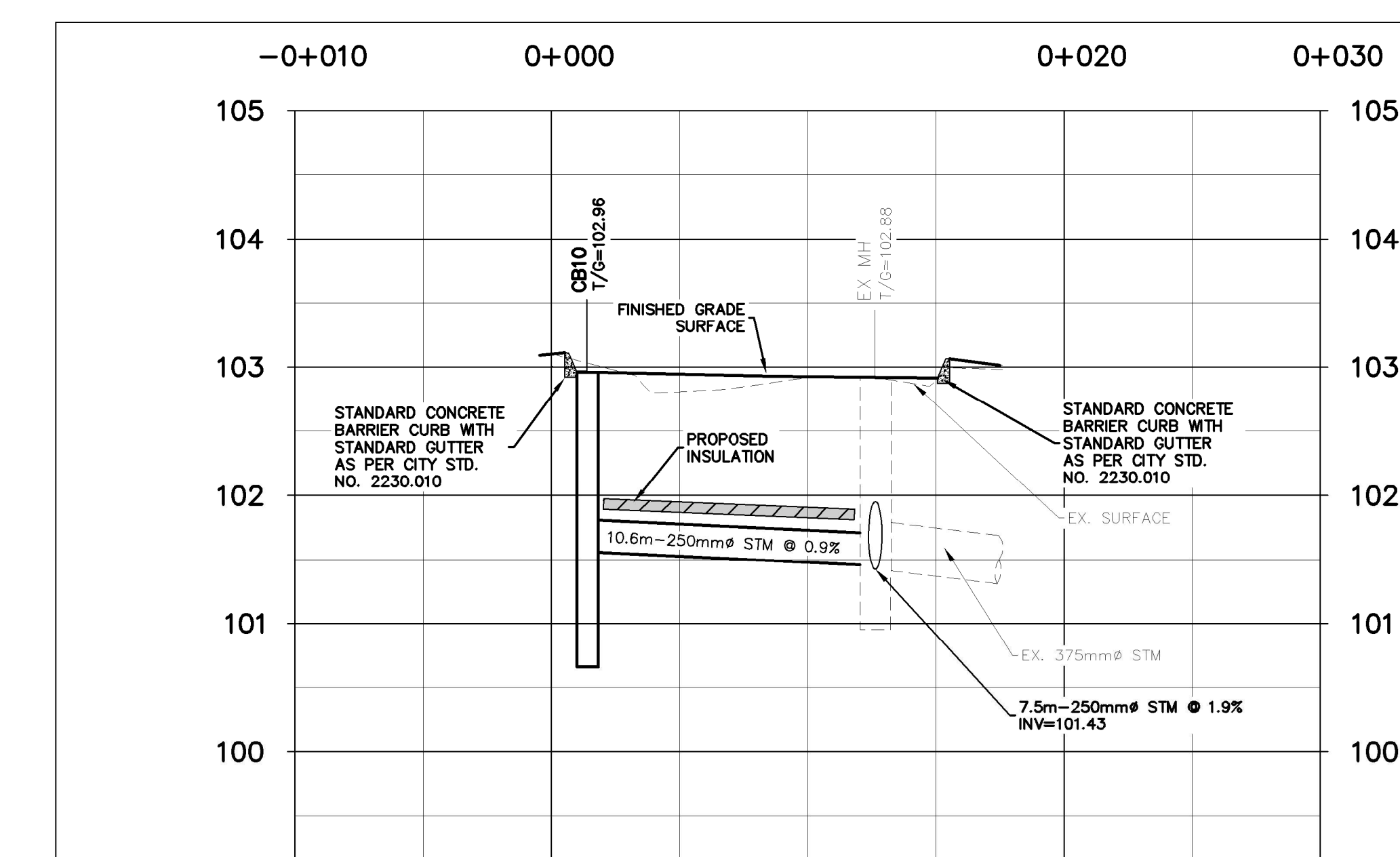
EASEMENT CHART				
INSTRUMENT	IN FAVOUR OF	PURPOSE	LEGAL DESCRIPTION OF LAND	
E-1	VS56621	SEWERS AND DRAINS	PART OF LOT 7, REGISTERED PLAN E-20	
E-2	VS56620	SEWERS AND DRAINS	PART OF LOT 7, REGISTERED PLAN E-20	
E-3	RO424622	SEWERS AND DRAINAGE	PART OF LOT 7, REGISTERED PLAN E-20	
E-4	VS37862	SEWER AND DRAINS	PART OF LOT 7, REGISTERED PLAN E-20. PART OF BLOCK A, REGISTERED 571	
E-5	VS1875	STORM AND SANITARY SEWERS	PART OF BLOCK A, REGISTERED PLAN 571	
E-6	VS1875 (NOTICE OF CLAIM BY INSTRUMENT PR129654)	STORM AND SANITARY SEWERS	PART OF BLOCK A, REGISTERED PLAN 571	
E-7	TT189740 (NOTICE OF CLAIM BY INSTRUMENT PR954836)	STORM AND SANITARY SEWERS	PART OF LOTS 6 AND 7, REGISTERED PLAN E-20. PART OF LOT 1, RANGE 3 CREDIT INDIAN RESERVE	
E-8	PR1297654	STORM AND SANITARY SEWERS	PART OF BLOCK A, REGISTERED PLAN 571	
E-9	VS11473	STORM AND SANITARY SEWERS	PART OF BLOCK A, REGISTERED PLAN 571	
E-10	PR648796	NATURAL PROTECTION	PART OF LOT 7, REGISTERED PLAN E-20, PART OF BLOCK A, REGISTERED PLAN 571 DESIGNATED AS PLANS 1, 2, 3, 4, 5, 6, & 7 ON REFERENCE PLAN 43R-28318	
E-11	PR2334281	STORM AND SANITARY SEWERS	PART OF LOTS 5 & 6 PLAN E-20, PART 2 43R 35100 SUBJECT TO AN EASEMENT AS IN INSTRUMENT TT188714	
E-12	PR111315	STORM AND SANITARY SEWERS	PART OF LOTS 5 & 6 PLAN E-20, DESIGNATED AS PART 13 ON PLAN 43R-37437; CITY OF MISSISSAUGA	
E-13	TT189740	EASEMENT ON, OVER UNDER AND THROUGH LANDS TO CONSTRUCT, INSTALL, OPERATE MAINTAIN STORM AND SANITARY SEWER	PART OF LOTS 6 AND 7, REGISTERED PLAN E-20 PART OF LOT 1, RANGE 3 CREDIT INDIAN RESERVE	
E-14	RO1031865	RIGHT OF WAY	PART OF LOT 16, CONCESSION 1 SOUTH OF DUNDAS STREET AND PART OF LOT 1, RANGE 3, CREDIT INDIAN RESERVE CITY OF MISSISSAUGA, REGIONAL MUNICIPALITY OF PEEL BEING PARTS 6, 7, & 8 ON PLAN 43R-1373	
E-15	PR949313	BY-LAW TO STOP UP AND CLOSE PUBLIC HIGHWAY LANDS	PART OF LOT 1, RANGE 3 CREDIT INDIAN RESERVE, PART OF LOT 16, CONCESSION 1 SOUTH OF DUNDAS STREET	
E-16	PT1232724	DRAINS AND SANITARY SEWER	PART OF LOT 1, RANGE 3 CREDIT INDIAN RESERVE, PART OF LOT 16, CONCESSION 1 SOUTH OF DUNDAS STREET	
E-17	TT155462	EASEMENT/RIGHT OF WAY OVER OR UNDER LAND WHICH OVERHEAD LINES, POLES, ANCHORS ETC. AND UNDERGROUND CABLES MAY BE LOCATED	PART OF LOT 1, RANGE 3 CREDIT INDIAN RESERVE, CITY OF MISSISSAUGA	
E-18	PT1014487	EASEMENT/RIGHT OF WAY IN, THROUGH, UNDER, OVER, ACROSS, ALONG LANDS FOR ELECTRICAL TRANSMISSION AND COMMUNICATIONS SYSTEMS	PART OF LOT 1, RANGE 3 CREDIT INDIAN RESERVE, CITY OF MISSISSAUGA	



CROSS SECTION A-A
SCALE 1:200H
1:40V



CROSS SECTION B-B
SCALE 1:200H
1:40V



CROSS SECTION C-C
SCALE 1:200H
1:40V



ISSUED FOR
2021-05-20 ISSUED FOR PROGRESS SET
2021-08-17 ISSUED FOR SPA
2021-08-18 MCHS 2
2021-08-23 BID RFP1
2021-08-19 BID RFP1 ADDENDUM 03
2021-10-29 MCHS STAGE 4.1
2021-11-08 ISSUED FOR CHANGE NOTICE 01
2021-12-01 ISSUED FOR CIVC
2022-02-24 SP 21-156 W/ REVISION 1

BENCHMARK
ELEVATIONS ARE IN METRES AND ARE RELATED TO VERTICAL DATUM
CVD-1928 PRE-1978 AND WERE DERIVED FROM CITY OF MISSISSAUGA
BENCHMARK NO. 700
ELEVATION = 110.995

METRIC
THIS DRAWING IS COPYRIGHTED AND MUST NOT BE USED,
REPRODUCED, OR REVISED WITHOUT WRITTEN PERMISSION.
VERIFY DIMENSIONS.
DO NOT SCALE THIS DRAWING.
ALL DIMENSIONS ARE IN MILLIMETERS UNLESS OTHERWISE NOTED.
REPORT INCONSISTENCIES AND OMISSIONS TO THE CONSULTANT
FOR CLARIFICATION BEFORE COMMENCING WITH THE WORK.
DEVIATIONS FROM THE CONTRACT DOCUMENTS WITHOUT WRITTEN
APPROVAL FROM THE CONSULTANT ARE SUBJECT TO CORRECTION
AT THE CONTRACTOR'S EXPENSE.

CLIENT
TRILLIUM HEALTH PARTNERS
150 SHERWAY DR. ETOBICOKE
TORONTO, ON M9C 1A5
TEL: (416) 294-6671 WEBSITE: trilliumhealthpartners.ca

CONSTRUCTION MANAGER
KENADAN CONTRACTING LTD.
7080 DERRVCREST DRIVE
MISSISSAUGA, ON L4W 0G5
TEL: (905) 670-2890 WEBSITE: www.kenadan.com

ARCHITECT & PRIME CONSULTANT
DIALOG
35 JOHN STREET, SUITE 500
TORONTO, ON M5V 3G8
TEL: (416) 966-0220 WEBSITE: dialogdesign.ca

STRUCTURAL ENGINEER
DIALOG

MECHANICAL ENGINEER
DIALOG

ELECTRICAL ENGINEER
DIALOG

LANDSCAPE ARCHITECT
DIALOG

CIVIL ENGINEER
MTE CONSULTANTS INC.
1018 SUTTON DRIVE, UNIT A
BURLINGTON, ON L7R 6B8
TEL: (905) 639-2552 WEBSITE: mte85.com

SECURITY
THE ATIAN GROUP INC.
235-180 WOODBINE DRIVE
OTTAWA, ON K2C 3P7
TEL: (613) 817-0999 WEBSITE: theatiangroup.com

SIGNAGE AND WAYFINDING
ENTRO
31 HARBOUR SQUARE, SUITE 202
TORONTO, ON M5J 2G2
TEL: (416) 598-6869 WEBSITE: entro.com

VIBRATION, NOISE, ACOUSTICS
SWALLOW ACOUSTICS CONSULTANTS LTD.
23-368 REVIS RENESE
MISSISSAUGA, ON L5G 4S6
TEL: (905) 271-7888 WEBSITE: thortonsonastill.com

BUILDING CODE
LE ENGINEERING INC.
170 UNIVERSITY AVE. 3RD FLOOR, BOX 1
TORONTO, ON M5G 1S3
TEL: (416) 515-9331 WEBSITE: lefro.com

VERTICAL TRANSPORTATION
SOBERMAN ENGINEERING INC.
55 ST. CLAIR AVENUE WEST, SUITE 205
TORONTO, ON M5V 2T7
TEL: (416) 323-2133 WEBSITE: sobermanengineering.com

HARDWARE
SPYDER SC
35 HILDARA
WILLOWDALE, ON M2H 3M5
TEL: (416) 271-6489 WEBSITE: spydenc.com



**THP M-SITE HOSPITAL
PARKING STRUCTURE**

MISSISSAUGA HOSPITAL
100 QUEENSWAY WEST
MISSISSAUGA, ONTARIO
L5B 1B8

**EASEMENT CHART &
CROSS SECTIONS
DETAIL**

DRAWN: LGX CHECKED: GFB
PLOT DATE: 06/2021 9:46:43 AM

C210