








St. Barbara

1455 SAMUELSON CIR,
MISSISSAUGA, L5N7Z2

Routes to School Planner

-  Traffic Signal
-  On-Road Cycling Route
-  Off-Road Path or Trail
-  School
-  5 Minute Walk OR 2 Minute Roll
-  10 Minute Walk OR 4 Minute Roll
-  School Crossing Guard

Note: This map is intended to be used for educational purposes. Actual walking/rolling times may vary.

Last Updated: Fall 2022



Produced by Geospatial Solutions

[School Walking Routes Program](#)

Map data © OpenStreetMap contributors, Microsoft, Facebook, Inc. and its affiliates, Esri Community Maps contributors, Map layer by Esri

