

All Drawings, Specifications, and Related Documents are the Copyright of the Architect. The Architect retains all rights to control all uses of these documents for the intended issuance/use as identified below. Reproduction of these Documents, without permission from the Architect, is strictly prohibited. The Authorities Having Jurisdiction are permitted to use, distribute, and reproduce these drawings for the intended issuance as noted and dated below, however the extended permission to the Authorities Having Jurisdiction in no way debases or limits the Copyright of the Architect, or control of use of these documents by the Architect.

Do not scale the drawings.
This Drawing is Not To Be Used For Construction Until Signed By The Architect.

Date:



KIRKOR
ARCHITECTS AND PLANNERS

20 De Boers Drive Suite 400
Toronto, ON M3J 0H1

Revisions:		Date:
No.:	Revision:	

01	ZBA/OPA Submission	Oct. 14, 2022
No.:	Issued For:	Date:

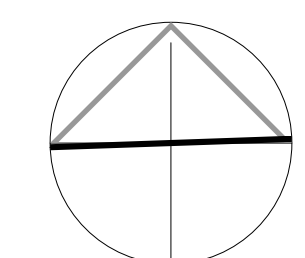
EDENSHAW

Client:
EDENSHAW SSR DEVELOPMENTS LTD.

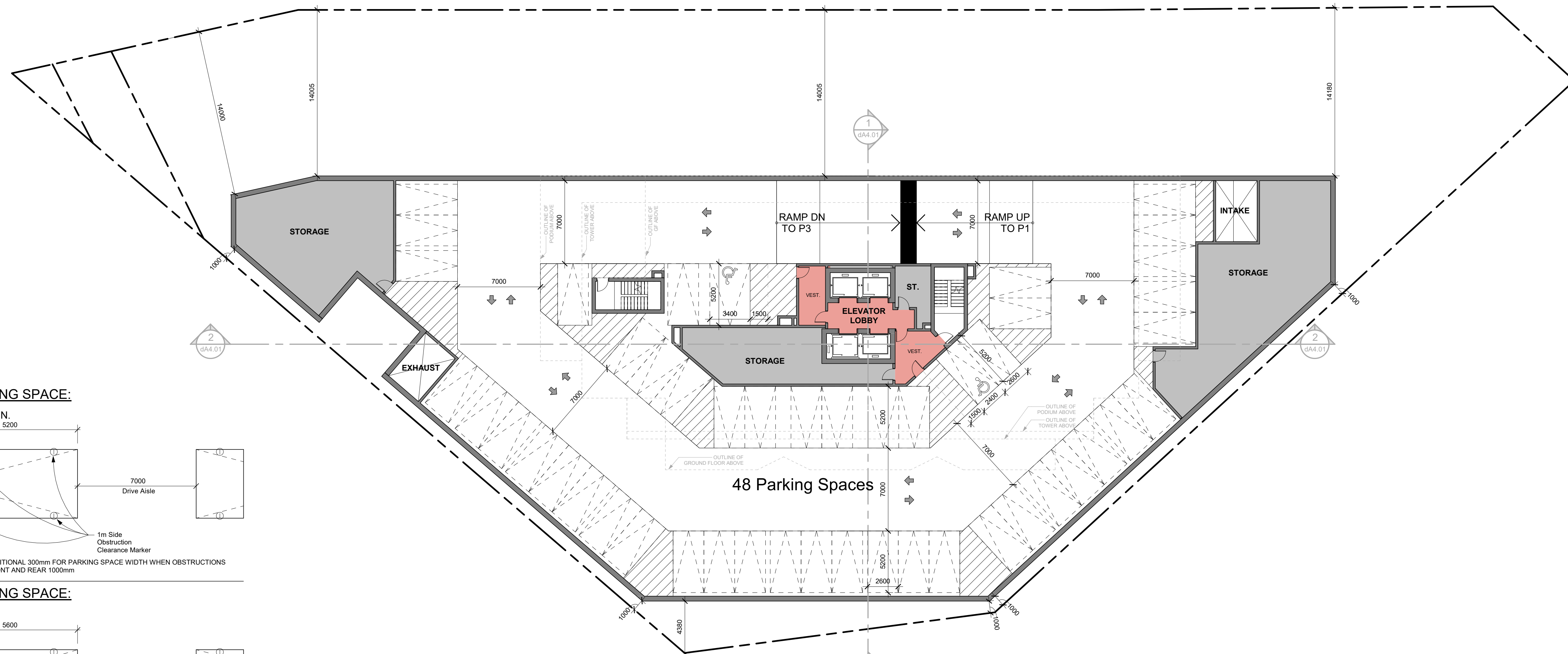
49 SOUTH SERVICE RD, MISSISSAUGA, ON
Proposed Residential Development

Drawing Title:
Floor Plan Level P2

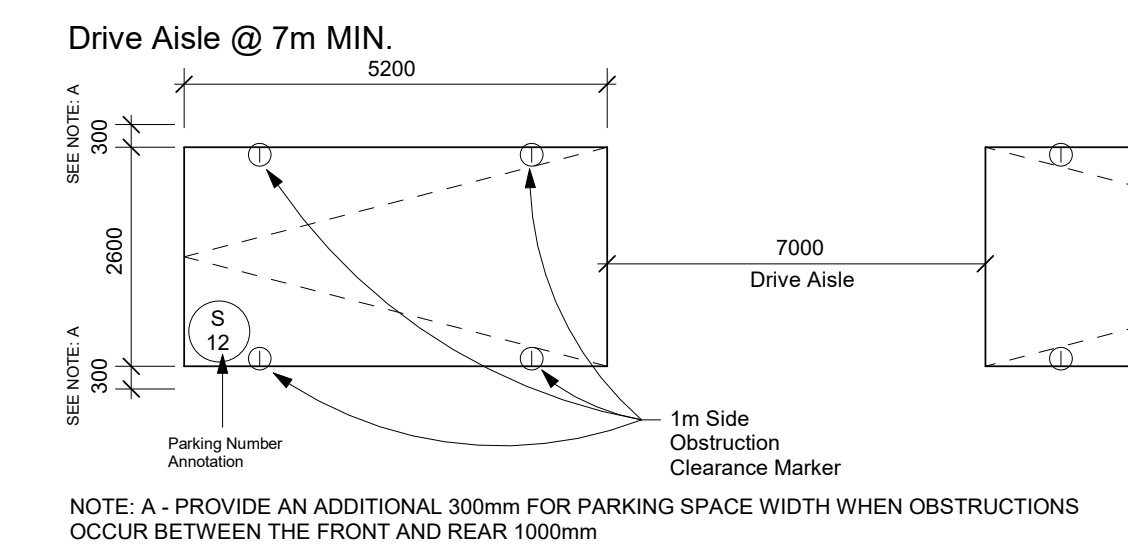
Scale:
1 : 200
Drawn by:
A.E.
Checked by:
R.P.
Project No.:
22-073
Date:
10/14/22
Drawing No.:



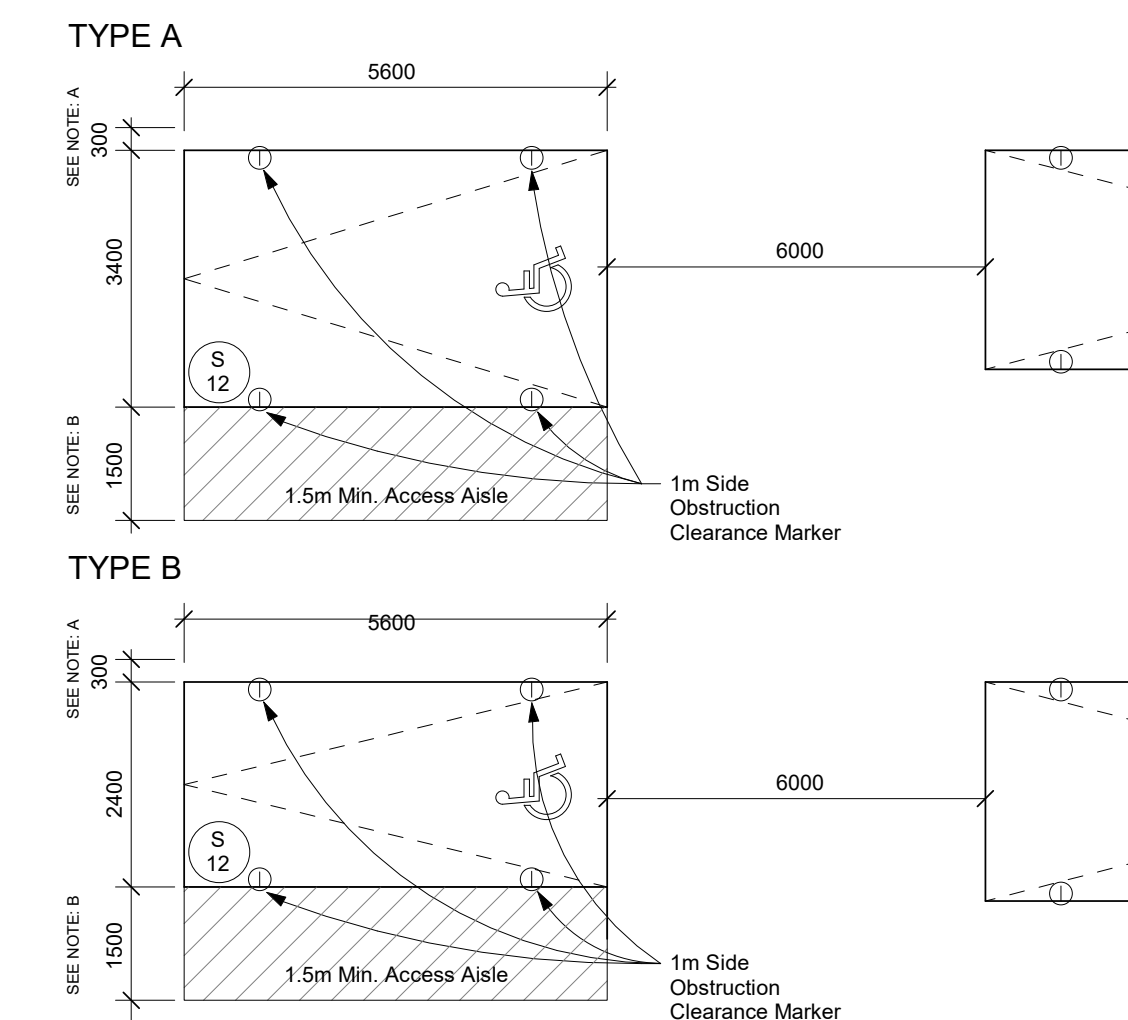
dA2.02



TYPICAL PARKING SPACE:



TYPICAL PARKING SPACE:



General Typical Floor Notes **2**
NTS **dA2.02**

12 A2 Floor Plan - Level P2 **1**
1 : 200 **dA2.02**