













Schedule 5 Long Term Road Network

-  Provincial Highway and Interchange
-  Regional Arterial
-  Arterial
-  Future Arterial (conceptual)
-  Major Collector
-  Future Major Collector (conceptual)
-  Major Collector (Scenic Route)
-  Regional Major Collector (Scenic Route)
-  Minor Collector
-  Future Minor Collector
-  Minor Collector (Scenic Route)
-  Future Road Link to be added.

APPEALS

The information on this schedule reflects Council adopted amendments. The following amendments are under appeal and affect this schedule:
No appeals at time of consolidation.

For in effect mapping information refer to the Consolidation Tables and MOPA document.

- Notes:
- The Britannia Road East link from Tomken Road to Kennedy Road is conceptual and is subject to further study.
 - Roads shown on the map are not all under Mississauga jurisdiction.
 - All lines shown are conceptual.
 - Base map information (e.g. railways, watercourses), including any lands or bodies of water outside the city boundaries, is shown for information purposes only.