Phase One Environmental Site Assessment

42 Port Street East and 91-93, 99 Lakeshore Road East, Mississauga, Ontario

Centre City Capital Ltd., FRAM + Slokker, and Kilmer Group

December 1, 2022

The Power of Commitment

1. Executive Summary

GHD Limited (GHD) was retained by Centre City Capital Ltd., FRAM + Slokker, and Kilmer Group to conduct a Phase One Environmental Site Assessment (ESA) of a commercial property with municipal addresses of 42 Port Street East, 91-93, and 99 Lakeshore Road East in Mississauga, Ontario (hereinafter collectively referred to as the Site or Property). The Site is comprised of three separate adjoining properties.

The purpose of the Phase One ESA was to identify, through a non-intrusive investigation, the existence of any Potentially Contaminating Activities (PCAs) and Areas of Potential Environmental Concern (APECs) associated with the Site. PCAs and APECs are defined in Ontario Regulation 153/04, as amended (O. Reg. 153/04). It is GHD's understanding that the Phase One ESA was completed to document environmental conditions at the Site for due diligence purposes in support of the proposed residential development of the Site. The intended future use of the development will be considered as “Residential Land Use” under O. Reg. 153/04. Therefore, a Record of Site Condition (RSC) will be required to support the development to a more sensitive land use, in accordance with O. Reg. 153/04.

GHD understands that following the demolition of the existing structures (with the exception of the building at 91 Lakeshore Road East), the proposed residential development will consist of a proposed C-shaped mid-rise residential building of 11-storeys stepping down to 7-storeys and 2-storeys. Two and a half levels of underground parking are proposed that will extend to a depth of approximately 11.05 metres below the ground surface.

GHD also completed hydrogeological and geotechnical investigations to support the proposed residential redevelopment, which are provided under separate cover.

The Property is approximately 0.58 hectares (1.4 acres) in size and located south of Lakeshore Road East, east of Elizabeth Street South, and north of Port Street East in a mixed residential, commercial, and industrial area of Mississauga, Ontario. The Site is currently developed with a single-storey, vacant commercial building at 99 Lakeshore Road East, a two-storey, vacant commercial building at 42 Port Street East, and a two-storey multi-tenant commercial/office building at 91 Lakeshore Road East.

The remaining parts of the Property consist of asphalt-paved driveways and surface parking areas. The Site is currently owned by Centre City Capital Limited, and 91 Lakeshore Road East is leased to Archtop Coffee Bar & Market and Dance Timmins (DT) Real Estate & Associates.

Based on a review of historical documents and previous environmental reports, the Property has been developed with the existing residential/commercial building at 91 Lakeshore Road East since at least 1910; the existing commercial building at 42 Port Street East since at least 1952; and a former residential/commercial building at 99 Lakeshore Road East since at least 1910 which was demolished and replaced with the existing commercial building by 1952. Rear building additions appeared to be made to the office/residence at 91 Lakeshore Road East by the 1950s and a metal working business operated on the southern portion of the building since at least 1960. No information was available regarding the type of metal works performed on-Site and it is unknown when the metal working operations ceased at the Site. The Property was also developed with at least five residential and/or commercial buildings fronting Elizabeth Street South and Port Street East from as early as 1910, which appeared to be demolished by 1952. A small coal storage shed appeared to be present near the west Property boundary in 1910 but was no longer present by 1928. A fuel oil underground storage tank (UST) associated with Loblaw Groceterias Co. Limited was located southwest of the building at 99 Lakeshore Road East and appeared to be present in 1960 and an oil-filled transformer also appeared to be present on the central portion of the Site at that time. The Site was historically used for residential, commercial (retail and office spaces), and light industrial (metal working) purposes. The Site is located in an area that has been developed for mixed residential, commercial, and industrial purposes since at least the 1910s.

Based on the results of the Phase One ESA, including the Site reconnaissance, information provided by Site representatives and regulatory agencies, previous environmental reports and documents reviewed, the review of Site history, and pending receipt and review of information from the Ministry of the Environment, Conservation and Parks (MECP), the following APECs were identified to be associated with the Site:

- **APEC #1 – Former Metal Working (On-Site)**: Based on a review of historical records, a metal working facility formerly operated on the southern portion of the existing building at 91 Lakeshore Road East. No information was available regarding specific operations conducted, or the use, storage, and disposal of any wastes. The operation of the metal worker is included in O. Reg. 153/04 as a PCA (#34 – Metal Fabrication) for the Site. The historic metal work activities on-Site was identified as an APEC (**APEC #1**) on the northwestern portion of the Site.
- **APEC #2 – Former Fuel Oil UST (On-Site)**: Based on a review of historical records, a former fuel oil UST associated with Loblaw Groceterias Co. Limited was observed in a 1960 Site Plan located southwest of the grocery building at 99 Lakeshore Road East. No information was available regarding the size or installation date of the UST. The presence of a historic fuel oil UST is included in O. Reg. 153/04 as a PCA (#28 – Gasoline and Associated Products Storage in Fixed Tanks) for the Site. As such, the fuel oil UST was identified as an APEC (**APEC #2**) on the central portion of the Site.
- **APEC #3 – Former Oil-Filled Transformer (On-Site)**: Based on a review of historical records, a historic oil-filled transformer was observed in a 1960 Site Plan on the central portion of the Site. The presence of the historic oil-filled transformer is included in O. Reg. 153/04 as a PCA (#55 – Transformer Manufacturing, Processing, and Use) for the Site. As required by O. Reg. 153/04, the historic oil-filled transformer on-Site was identified as an APEC (**APEC #3**) on the central portion of the Site.
- **APEC #4 – Existing Pad-Mounted Electrical Transformer (On-Site)**: Based on field observations, electricity is provided to the Site by via. a pad-mounted transformer located on the southern portion of the Site in the asphalt-paved surface parking lot. At the time of the Site inspection, the transformer's exterior appeared to be in fair condition with minimal signs of surface corrosion and rusting, and no evidence of spills or releases. Historical records did not identify any spills or releases associated with the transformer. However, the operation of the on-Site transformer is identified in O. Reg. 153/04 as a PCA (#55 – Transformer Manufacturing, Processing and Use). As required by O. Reg. 153/04, the transformer has been identified as an APEC (**APEC #4**) on the southern portion of the Site.
- **APEC #5 – Historical Use of Heating Oil (On-Site)**: Based on field observations, a set of fill/vent pipes likely associated with a former heating oil aboveground storage tank (AST) was observed on the eastern exterior building wall of 42 Port Street East. The fill and vent pipes extended through the foundation wall, suggesting that the AST was located in the basement of the dwelling. According to the Site personnel, the size and the location of the former basement AST was unknown. At the time of the Site inspection, GHD observed that the set of fill/vent pipes led to the basement furnace room along the eastern interior building wall. Heating to the building is currently supplied with a gas-fired forced-air furnace located in the basement furnace room. At the time of the Site inspection, GHD did not observed any evidence of leaks, surficial staining, or cracks in the concrete floor in the vicinity of the furnace room. GHD also did not observe evidence of any ASTs and facility personnel were not aware of any other current or historical ASTs on Site. However, as defined by O. Reg. 153/04, the historical use of heating oil is defined as a PCA (#28 – Gasoline and Associated Products Storage in Fixed Tanks). As such, the former basement heating oil AST was identified as an APEC (**APEC #5**) on the southeastern portion of the Site.
- **APEC #6 – Potential Fill Material of Unknown Quality (on-Site)**: Based on a review of historical information, the Property was developed with a former residential/commercial building fronting Lakeshore Road East and at least five residences and/or commercial buildings fronting Elizabeth Street South and Port Street East from as early as 1910 to 1952. No information was available regarding the construction or use of the buildings, or if the buildings had basements. Additionally, no information was available to GHD regarding the demolition of the former structures or whether material generated during the demolition of the structure remained on-Site. Fill material was potentially placed on the Site in the locations of the former building areas. The presence of potential buried building foundations, possible buried demolition debris, and fill material of unknown quality adjacent to Lakeshore Road East, Elizabeth Street South, and Port Street East was identified in O. Reg. 153/04 as a PCA (#30 – Importation of Fill Material of Unknown Quality). As required by O. Reg. 153/04, the fill material of unknown quality has been identified as an APEC (**APEC #6**) on the entire Site.
- **APEC #7 – Historic Transport Trailer Fuel Leak (on-Site)**: One record was identified in the SPL database to be associated with Site addresses at 99 Lakeshore Road. A fuel leak of unknown quantity was reported on Site at 99 Lakeshore Road East in February 2002, which was reportedly contained. The ERIS report indicated that soil contamination was "confirmed". The location of the release on the Property was not identified in the ERIS

database search report. The release of fuel on the Site represents a PCA (Undefined). Based on the confirmed soil impact and as required by O. Reg. 153/04, the fuel release in 2002 has been identified as an APEC (**APEC #7**) on the northern portion of the Site.

- **APEC #8a and #8b – Current and Historic Dry Cleaning Facilities, and a Fill Pipe Associated with a Current or Historic UST (Off-Site; east of the Property)**: Based on a review of historical records and field observations, a former drycleaning facility and a fill pipe associated with an existing or former UST were identified adjacent to the east Property boundary at 103 Lakeshore Road East and an existing dry cleaning facility operates approximately 20 m east of the Site at 111 Lakeshore Road East. No information was available regarding the contents or the current status of the off-Site UST located adjacent to the east Property boundary of the Site. Previous investigations have identified detections of chlorinated solvents on the eastern portion of the Site, which may be related to the off-Site drycleaner. The operation of current and historic dry cleaning facilities and the presence of a current or historic UST are included in O. Reg. 153/04 as PCAs (#37 – Operation of Dry Cleaning Equipment [where chemicals are used] and #28 – Gasoline and Associated Products Storage in Fixed Tanks). Based on the proximity to the Site, the operations of former and existing dry cleaning facilities and the presence of the former or existing UST were identified as having the potential to contribute to an APEC (**APEC #8a and #8b**) on the eastern portion of the Site.
- **APEC #9 – Historic Dry Cleaning Facilities (Off-Site; north and northeast of the Property)**: Based on a review of historical records, former drycleaning facilities operated approximately 25 m to 30 m north of the Site at 102 and 106 Lakeshore Road East. The operation of historic dry cleaning facilities are included in O. Reg. 153/04 as a PCA (#37 – Operation of Dry Cleaning Equipment [where chemicals are used]). Based on the proximity to the Site, and the inferred southerly groundwater flow direction, the operation of the former dry cleaning facilities were identified as having the potential to contribute to an APEC (**APEC #9**) on the northern portion of the Site.

Requirement for Phase Two ESA before RSC can be Submitted: Based on the information obtained in completing the Phase One ESA, a Phase Two ESA will be required before an RSC can be filed with the MECP.

Contents

1. Executive Summary **i**

2. Introduction **1**

2.1 Phase One ESA Property Information 1

3. Scope of Investigation **2**

4. Records Review **3**

4.1 General 3

4.1.1 Phase One ESA Study Area Determination 3

4.1.2 First Developed Use Determination 3

4.1.3 Fire Insurance Information 4

4.1.4 Historical City Directories 5

4.1.5 Chain of Title 6

4.1.6 Previous Environmental Reports 10

4.2 Environmental Source Information 11

4.2.1 Regulatory Review 11

4.2.2 Environmental Databases Search 11

4.3 Physical Setting 17

4.3.1 Aerial Photographs 17

4.3.2 Topography, Hydrology, Geology 17

4.3.3 Fill Materials 18

4.3.4 Water Bodies and Areas of Natural Significance 18

4.3.5 Well Records 19

4.3.6 Site Operating Records 19

5. Interviews **20**

6. Site Reconnaissance **20**

6.1 General Requirements 20

6.2 Specific Observations at Phase One ESA Property 20

6.2.1 Building and Property 20

6.2.2 Current Site Operations 21

6.2.3 Historic Site Operations 21

6.2.4 Utility Services 21

6.2.5 Underground Storage Tanks (USTs) 21

6.2.6 Aboveground Storage Tanks (ASTs) 22

6.2.7 Floor Drains, Pits, and Sumps 22

6.2.8 Wastewater/Sewers 22

6.2.9 Stormwater/Surface Water 22

6.3 Enhanced Investigation Property 22

6.3.1 Asbestos-Containing Materials (ACM) 23

6.3.2 Polychlorinated Biphenyls (PCBs) 23

6.3.3 Solid Waste/Recyclable Materials 24

6.3.4 Chemical and Raw Material Use and Storage 24

6.3.5 Subject Waste/Hazardous Waste 24

6.3.6 Chemical Spills/Releases 24

6.3.7 Lead-Based Paint 24
6.3.8 Chlorofluorocarbons (CFCs) 24
6.3.9 Air Emissions 24
6.3.10 Ionizing Radiation 25
6.4 Written Description of Investigation 25
7. Review and Evaluation of Information 25
7.1 Current and Past Uses 25
7.2 Potentially Contaminating Activity 35
7.3 Areas of Potential Environmental Concern (APEC) 35
7.4 Phase One Conceptual Site Model 38
8. Conclusions 41
8.1 Requirement for Phase Two ESA before RSC can be Submitted 42

Figure index

Figure 1 Site Map
Figure 2 Site Plan and Surrounding Properties Map
Figure 3 Phase One Conceptual Site Model

Appendices

Appendix A Project Personnel Curriculum Vitae
Appendix B Fire Insurance Information
Appendix C Property Title Records
Appendix D Regulatory Agency Records
Appendix E Environmental Databases Search Report
Appendix F Aerial Photographs
Appendix G Site Photographs

2. Introduction

2.1 Phase One ESA Property Information

GHD Limited (GHD) was retained by Centre City Capital Ltd., FRAM + Slokker, and Kilmer Group to conduct a Phase One Environmental Site Assessment (ESA) of a commercial property with municipal addresses of 42 Port Street East, 91-93, and 99 Lakeshore Road East in Mississauga, Ontario (hereinafter collectively referred to as the Site or Property). The Site is comprised of three separate adjoining properties. A Site Location Map and a Site Plan are provided on **Figure 1** and **Figure 2**, respectively. Compass directions (north, east, south, and west) described in this report are referenced to "Project North", which is oriented perpendicular to Lakeshore Road East and Port Street East.

The purpose of the Phase One ESA was to identify, through a non-intrusive investigation, the existence of any Potentially Contaminating Activities (PCAs) and Areas of Potential Environmental Concern (APECs) associated with the Site. PCAs and APECs are defined in Ontario Regulation 153/04, as amended (O. Reg. 153/04). It is GHD's understanding that the Phase One ESA was completed to document environmental conditions at the Site for due diligence purposes in support of the proposed residential development of the Site. The intended future use of the development will be considered as “Residential Land Use” under O. Reg. 153/04. Therefore, a Record of Site Condition (RSC) will be required to support the development to a more sensitive land use, in accordance with O. Reg. 153/04.

GHD understands that following the demolition of the existing structures (with the exception of the building at 91 Lakeshore Road East), the proposed residential development will consist of a proposed C-shaped mid-rise residential building of 11-storeys stepping down to 7-storeys and 2-storeys. Two and a half levels of underground parking are proposed that will extend to a depth of approximately 11.05 metres below the ground surface.

GHD also completed hydrogeological and geotechnical investigations to support the proposed residential redevelopment, which are provided under separate cover.

The Property is approximately 0.58 hectares (1.4 acres) in size and located south of Lakeshore Road East, east of Elizabeth Street South, and north of Port Street East in a mixed residential, commercial, and industrial area of Mississauga, Ontario. The Site is currently developed with a single-storey, vacant commercial building at 99 Lakeshore Road East, a two-storey, vacant commercial building at 42 Port Street East, and a two-storey multi-tenant commercial/office building at 91 Lakeshore Road East.

The remaining parts of the Property consist of asphalt-paved driveways and surface parking areas. The Site is currently owned by Centre City Capital Limited, and 91 Lakeshore Road East is leased to Archtop Coffee Bar & Market and Dance Timmins (DT) Real Estate & Associates.

Contact information for the Property owner representative is listed below.

Mr. Jonathan James
Centre City Capital Limited, Vice President
1 Port Street East, Suite 301
Mississauga, Ontario, L5G 4N1
(905) 274-5212
jjames@centrecity.ca

Contact information for the Centre City Capital Ltd., FRAM + Slokker, and Kilmer Group client representative is listed below.

Mr. Anthony Di Santos
FRAM + Slokker, Development Manager
141 Lakeshore Road East
Mississauga, Ontario, L5G 1E8
(416) 747-9661 ext. 241
adisanto@framgroup.com

3. Scope of Investigation

The Phase One ESA was conducted in accordance with the requirements of O. Reg. 153/04. The Phase One ESA was conducted by Ms. Kim Dubarry and was reviewed by Mr. Warren Croft, both of GHD. The qualifications of Ms. Dubarry and Mr. Croft are presented in **Appendix A**. The following tasks were conducted as part of the Phase One ESA:

- Review of an electronic environmental database search of federal, provincial, and private source databases
- Review of Property title records
- Review of available historical records including fire insurance plans, aerial photographs of the Site and surrounding area, regional geological information, and previous environmental reports
- Review of past and current Property usage and adjacent property occupancy
- Inspection of the facilities, equipment, utility services, operations, and associated records for the Site
- Observations of any conditions that represented potential environmental concerns
- Review of chemical use and storage and spill/release incidents
- Review of aboveground and underground storage tank records
- Review of waste handling, accumulation, storage, and disposal practices
- Review of air emissions and wastewater discharges
- Review of equipment that potentially contains chlorofluorocarbons
- Review of equipment that potentially contains polychlorinated biphenyls
- Observations of potential lead-based paint
- Observations of potential asbestos-containing materials
- Inquiries with regulatory agencies and interviews with persons knowledgeable of the Site and Site operations

In completing the Phase One ESA, GHD relied on information received from all parties as being accurate unless contradicted by written documentation or field observations.

The following report summarizes the information gathered by GHD during the Phase One ESA and identifies any PCAs, as defined in O. Reg. 153/04, within the Phase One ESA study area as well as any APECs associated with the Site. As required by O. Reg. 153/04, this Phase One ESA also identifies any potential contamination migration pathways and receptors associated with the Property, to the extent that the data compiled allows.

This Phase One ESA report has been prepared for the use of Centre City Capital Ltd., FRAM + Slokker, and Kilmer Group and may not be relied upon by others without the written consent of GHD.

4. Records Review

4.1 General

4.1.1 Phase One ESA Study Area Determination

The Phase One ESA study area included all properties located wholly or partially within 250 metres (m) of the boundary of the Site, as required by O. Reg. 153/04. This area has been determined by GHD to be a sufficient study area since the assessment did not identify any properties with known environmental impact or high potential to impact the Site from a distance of greater than 250 m.

The properties adjacent to the Site were visually inspected, without accessing the properties, for evidence of existing or potential environmental concerns related to the Phase One ESA. GHD also visually inspected all of the properties within the Phase One ESA study area that were visible from the Site or surrounding streets. The following buildings or features were located on the properties surrounding the Site:

North: The Site is bounded to the north by Lakeshore Road East and further north by residential and commercial properties.

East: The Site is bounded to the east by residential and commercial properties including a dry cleaning facility at 111 Lakeshore Road East. At the time of the Site inspection, GHD observed a fill pipe approximately 10 metres to the east of the Site, suggesting the potential presence of an underground storage tank (UST).

South: The Site is bounded to the south by Port Street East and further to the south by the Port Credit Harbour Marina and associated boat storage yard.

West: The Site is bounded to the west by Elizabeth Street South and further west by residential and commercial properties.

Persons familiar with the Site were aware of potential environmental impacts to the Site attributable to historic dry cleaning operations conducted on the adjacent property to the east at 103 Lakeshore Road East. No other visual evidence of potential environmental impacts to the Property from surrounding land uses were observed by GHD at the time of the Site reconnaissance.

Based on a review of previous environmental reports, historical records, and field observations, a dry cleaning facility exists 20 m east of the Site at 111 Lakeshore Road East. The operation of a dry cleaning facility was identified as a PCA (#37 – Operation of Dry Cleaning Equipment (where chemicals are used) as defined in O. Reg. 153/04. Due to the proximity of the dry cleaning facility to the Site, the dry cleaning facility has been identified in this report as **APEC #8a**.

4.1.2 First Developed Use Determination

Based on a review of historical documents and previous environmental reports, the Property has been first developed with the existing residential/commercial building at 91 Lakeshore Road East since at least 1910; the existing commercial building at 42 Port Street East since at least 1952; and a former residential/commercial building at 99 Lakeshore Road East since at least 1910 which was demolished and replaced with the existing commercial building by 1952. Rear building additions appeared to be made to the office/residence at 91 Lakeshore Road East by the 1950s and a metal working business operated on the southern portion of the building since at least 1960. No information was available regarding the type of metal works performed on-Site and it is unknown when the metal working operations ceased at the Site. The Property was also developed with at least five residences and/or commercial buildings fronting Elizabeth Street South and Port Street East from as early as 1910 which appeared to be demolished by 1952. A small coal storage shed appeared to be present near the west Property boundary in 1910 but

was no longer present by 1928. The Site was historically used for residential, commercial (retail and office spaces), and light industrial (metal working) purposes. The Site is located in an area that has been developed for mixed residential, commercial, and industrial purposes since at least the 1910s.

4.1.3 Fire Insurance Information

Fire insurance plans assist in the identification of historical land use and commonly indicate the existence and location of aboveground and underground storage tanks, structures, improvements, and facility operations. GHD contracted Opta Information Intelligence (OPTA) to search for any available FIPs that include the Phase One Study Area, and for all other available fire insurance information for the Site (i.e., inspection reports and Site plans). Based on a reported completed by Opta, reports available for review included 1910, 1928, and 1952 FIPs, a 1960 Site Plan Report, and a 1980 Fire Inspection and Rate Calculation Form Report.

1910 FIP: Review of the 1910 FIP indicated that the Site was developed with four buildings which appeared to be residential and/or commercial buildings fronting Elizabeth Street South and Port Street East, one building occupied by Sterling Bank of Canada at 250 Lake Shore Road (now known as 91 Lakeshore Road East), and one building which appeared to be residential and/or commercial at 258 Lake Shore Road (now known as 99 Lakeshore Road East). A small coal storage shed possibly associated with a former residential/commercial building appeared to be present near the west Property boundary. The surrounding adjacent properties appeared to be developed with residential and commercial land uses.

1928 FIP: Review of the 1928 FIP indicated that the Site was developed with an additional building which appeared to be residential, fronting Elizabeth Street South. The small coal storage shed identified on near the west Property boundary in the 1910 FIP was no longer visible. The surrounding properties were developed similar to what was observed in the 1910 FIP.

1952 FIP: Review of the 1952 FIP indicated that the previous on-Site building at 258 Lake Shore Road (now known as 99 Lakeshore Road East) had been demolished and replaced with a commercial building that was under construction and identified as Loblaws Groceteria's Co. Ltd. A rear building addition to the southern portion of the building appeared to be made to the office/residence at 91 Lakeshore Road East. The former residential and/or commercial buildings fronting Elizabeth Street South and Port Street East from as early as 1910 appeared to have been demolished. The surrounding properties were further developed with residential and commercial buildings. One UST appeared to be present on the adjacent property to the east of the Site at 103 Lakeshore Road East.

1960 Site Plan: Review of the 1960 Site Plan indicated that the southern portion of the building at 91 Lakeshore Road East was identified as being occupied by a "metal worker". No information was available regarding the type of metal works performed on-Site. A fuel oil underground storage tank (UST) associated with Loblaw Groceterias Co. Limited was located southwest of the building at 99 Lakeshore Road East, and an "oil-filled" transformer also appeared to be present on the central portion of the Site in 1960. The surrounding adjacent properties appeared to be developed with residential and commercial land uses.

1980 Fire Inspection and Rate Calculation Form Report: Review of the 1980 Fire Inspection Report for 91-91A Lakeshore Road East (formerly 91-95 Lakeshore Road East) indicated that the Site was developed with a 2-storey building, constructed with brick exterior walls, wood joist roof, and a partial basement on the northern portion of the building. The building was reportedly heated with a gas-fired forced air furnace. No boilers or heating oil tanks were identified in the report. Occupants at that time included A.E. LePage Ltd. (real estate agency), Sound Linked Data Inc. (voice and data agency), and Deverson & Turner (advertising agency).

Based on a review of the FIPs and Site Plan Report, the following PCAs and APECs were identified:

– Based on a review of the 1960 Site Plan, a metal worker formerly operated on the southern portion of the existing building at 91 Lakeshore Road East. The operation of the metal worker is included in O. Reg. 153/04 as a PCA (#34 – Metal Fabrication) for the Site. The historic metal work activities on-Site was identified as an APEC (**APEC #1**) on the northwestern portion of the Site.

- Based on a review of the 1960 Site Plan, a former fuel oil UST associated with Loblaw Groceterias Co. Limited was located southwest of the grocery building at 99 Lakeshore Road East. No information was available regarding the size or installation date of the UST. The presence of a historic fuel oil UST is included in O. Reg. 153/04 as a PCA (#28 – Gasoline and Associated Products Storage in Fixed Tanks) for the Site. As such, the fuel oil UST was identified as an APEC (**APEC #2**) on the central portion of the Site.
- Based on a review of the 1960 Site Plan, a historic oil-filled transformer was observed on the central portion of the Site. The presence of the historic oil-filled transformer is included in O. Reg. 153/04 as a PCA (#55 – Transformer Manufacturing, Processing, and Use) for the Site. The historic oil-filled transformer on-Site was identified as an APEC (**APEC #3**) on the central portion of the Site.
- Based on a review of the FIPs, the Property was developed with a former residential/commercial building fronting Lakeshore Road East and at least five residences and/or commercial buildings fronting Elizabeth Street South and Port Street East from as early as 1910, which appeared to be demolished by 1952. No information was available regarding the construction or use of the buildings, or if the buildings had basements. Additionally, no information was available to GHD regarding the demolition of the former structures or whether material generated during the demolition of the structure remained on-Site. Fill material was potentially placed on the Site in the locations of the former building areas. The presence of potential buried building foundations, possible buried demolition debris, and fill material of unknown quality adjacent to Lakeshore Road East, Elizabeth Street South, and Port Street East was identified in O. Reg. 153/04 as a PCA (#30 – Importation of Fill Material of Unknown Quality). As required by O. Reg. 153/04, the fill material of unknown quality has been identified as an APEC (**APEC #6**) on the entire Site.
- Based on a review of the 1952 FIP, a former UST was identified adjacent to the east Property boundary at 103 Lakeshore Road East. No information was available regarding the removal of the off-Site UST located adjacent to the east Property boundary of the Site. The presence of a current or historic UST are included in O. Reg. 153/04 as a PCA (#28 – Gasoline and Associated Products Storage in Fixed Tanks). The presence of the former or existing UST was identified as having the potential to contribute to an APEC (**APEC #8b**) on the eastern portion of the Site.

A copy of the documentation received from OPTA is provided in **Appendix B**.

4.1.4 Historical City Directories

Historical city directories generally document the occupants of a municipal address on a yearly basis. The city directories from the previous Phase I ESA completed by Pinchin Environmental Ltd. in 2010 (as detailed in Section 4.1.6 of this report) identified the following relevant occupants in the surrounding properties:

- A drycleaning facility was listed at 27 Helene Street South from 1973 to 1998 and was located approximately 60 m east of the Site. Based on the anticipated southerly groundwater flow direction, the dry cleaning facility was located hydraulically cross-gradient of the Site. Due to the distance from the Site and the inferred groundwater flow direction to the south, the surrounding property was not identified as having the potential to contribute to an APEC at the Site.
- A drycleaning facility was listed at 53 Lakeshore Road East from 1959 to 1993 and was located approximately 105 m west of the Site. Based on the anticipated southerly groundwater flow direction, the dry cleaning facility was located hydraulically cross-gradient of the Site. Due to the distance from the Site and the inferred groundwater flow direction to the south, the surrounding property was not identified as having the potential to contribute to an APEC at the Site.
- A drycleaning facility was listed at 102 Lakeshore Road East in 1973 and was located approximately 25 m north of the Site. Based on the anticipated southerly groundwater flow direction, the dry cleaning facility was located hydraulically upgradient of the Site. Due to the distance from the Site and the inferred groundwater flow direction to the south, the operation of the historic dry cleaning facility is included in O. Reg. 153/04 as a PCA (#37 – Operation of Dry Cleaning Equipment [where chemicals are used]). Based on the proximity to the Site, and the inferred southerly groundwater flow direction, the operation of the former dry cleaning facility was identified as having the potential to contribute to an APEC (**APEC #9**) on the northern portion of the Site.

– A drycleaning facility was listed at 103 Lakeshore Road East in from 1965 to 1983 and was located adjacent to the east Property boundary of the Site. Due to the distance from the Site and the inferred groundwater flow direction to the south, the surrounding property was identified as having the potential to contribute to an APEC (**APEC #8a**) at the Site.
– An automotive repair garage and gasoline service station was listed at 114 Lakeshore Road East in 1973 and was located approximately 75 m northeast of the Site. Based on the anticipated southerly groundwater flow direction, the repair garage and service station were located hydraulically cross-gradient of the Site. Due to the distance from the Site and the inferred groundwater flow direction to the south, the surrounding property was not identified as having the potential to contribute to an APEC at the Site.

4.1.5 Chain of Title

GHD contracted Mr. Stewart Davey, a property title searcher located in Ajax, Ontario to conduct a search of Property title records and other documents (lease agreements, easements, environmental caveats, etc.), dated from at least 1875 (or the data of first recorded deed) to present, associated with the ownership or occupation of the Site.

The legal description of the Property, as reported to GHD, is Part of Lots 9, 10, 11, South Side of Toronto Street; All of Lots 9, 10, 11, North Side of Port Street of Registered Plan No. PC-2, formerly Village of Port Credit, the City of Mississauga, Regional Municipality of Peel, Ontario. The PIN for the entire Site is 13486-0930.

The following entities were reported to be associated with the ownership of the Site during the specified time periods:

LOT 9, NORTH SIDE OF PORT STREET, CROWN TOWN PLOT FOR THE VILLAGE OF PORT CREDIT (EAST OF THE CREDIT RIVER), GEOGRAPHIC TOWNSHIP OF TORONTO	OWNERSHIP PERIOD
Martin Bogert	August 28 1918 (patent issued subsequent to first transfer) to December 10 1869
William Buck	1869 - 1903
Samuel Jennings	1903 - 1904
Mary E. McNerney formerly NaMry Jennings	May 14 1904 to September 4 1918
Sarah McMahon	1918 - 1947
William H.A. Marshall	1947 - 1951
Gladys E. Hughes	1951 - 1968
Izador Plesko, John Vicic	1968 - 1974
Frank Zormann (partial interest)	1974 - 1974
Milan Dujmovic	1974 - 1976
Robert Irwin Investments Limited	1976 - 1979
Harbour Port Marine Limited	1979 - 1982
The Royal Bank of Canada (as mortgagee)	After February 19 1982 to March 30 1984
Centre City Capital Limited	March 30 1984 to present as of September 7 2022
LOT 9, SOUTH SIDE OF PORT STREET, CROWN TOWN PLOT FOR THE VILLAGE OF PORT CREDIT (EAST OF THE CREDIT RIVER), GEOGRAPHIC TOWNSHIP OF TORONTO	**OWNERSHIP PERIOD**
Susannah Giles, David A. Giles, James E. Giles	Prior to September 29 1870 to September 29 1870 (patent issued subsequent to first transfer)
Hugh Cavan	1870 - 1873

William Nash	1973 - 1905
Maud A. Nicholls	May 4 1905 to May 4 1905
Mary A. Naish Estate of William Naish	1905 - 1908
Margaret M. Young formerly Margaret M. Robinson	1908 - 1951
Harvey C. Bain	1951 - 1953
Loblaw Groceterias Company Limited	1953 - 1953
Confederation Life Association	1953 - 1986
Centre City Capital Limited	December 19 1986 to present as of September 7 2022
LOT 10, NORTH SIDE OF PORT STREET, CROWN TOWN PLOT FOR THE VILLAGE OF PORT CREDIT (EAST OF THE CREDIT RIVER), GEOGRAPHIC TOWNSHIP OF TORONTO	**OWNERSHIP PERIOD**
Samuel Jennings	August 28 1918 (patent issued subsequent to first transfer) to May 14 1904
Mary E. McNerney formerly Mary Jennings	1904 - 1918
Sarah McMahon	1918 - 1925
James George, Sarah George	1925 - 1949
Earl H. Collins	1949 - 1952
Loblaw Groceterias Company Limited	1952 - 1953
Confederation Life Association	1953 - 1986
Centre City Capital Limited	December 19 1986 to present
Chain #2	
Samuel Jennings	August 28 1918 (patent issued subsequent to first transfer) to May 14 1904
Mary E. McNerney formerly Mary Jennings	1904 - 1918
Sarah McMahon	1918 - 1925
James George, Sarah George	August 4 1925 to May 28 1951
Harvey C. Bain	1951 - 1952
Loblaw Groceterias Company Limited	1952 - 1953
Confederation Life Association	1953 - 1986
Centre City Capital Limited	December 19 1986 to present
Chain #1	
Lot 10 North Side of Port Street	
Centre City Capital Limited	December 19 1986 to present as of September 7 2022
LOT 10, SOUTH SIDE OF PORT STREET, CROWN TOWN PLOT FOR THE VILLAGE OF PORT CREDIT (EAST OF THE CREDIT RIVER), GEOGRAPHIC TOWNSHIP OF TORONTO	**OWNERSHIP PERIOD**
Susannah Giles, David A. Giles, James E. Giles	Prior to September 29 1870 to September 29 1870 (patent issued subsequent to first transfer)
Hugh Cavan	1870 - 1873
William Nash	1973 - 1905

Maud A. Nicholls	May 4 1905 to May 4 1905
Mary A. Naish Estate of William Naish	1905 - 1908
Margaret M. Young formerly Margaret M. Robinson	1908 - 1951
Harvey C. Bain	1951 - 1953
Loblaw Groceterias Company Limited	1953 - 1953
Confederation Life Association	1953 - 1986
Centre City Capital Limited	December 19 1986 to present as of September 7 2022
LOT 11, NORTH SIDE OF PORT STREET, CROWN TOWN PLOT FOR THE VILLAGE OF PORT CREDIT (EAST OF THE CREDIT RIVER), GEOGRAPHIC TOWNSHIP OF TORONTO	**OWNERSHIP PERIOD**
Hugh Chisholm	August 12 1870 (patent issued subsequent to first transfer) to January 23 1858
James R. Shaw	1858 - 1874
James Delaney	1874 - 1888
John Charles Peer	1888 - 1889
William M. Shaw	June 27 1889
Walter Charles Hare	1889 - 1893
Frederick Alfred Hare	1893 - 1899
Estate of Sarah George formerly Sarah Elma Hare	1899 - 1952
Loblaw Groceterias Company Limited	1952 - 1953
Confederation Life Association	1953 - 1986
Centre City Capital Limited	December 19 1986 to present
Chain #2	
Hugh Chisholm	1870 - 1858
James R. Shaw	1858 - 1874
James Delaney	1874 - 1888
John Charles Peer	1888 - 1889
William M. Shaw	1889 - 1889
Walter Charles Hare	1889 - 1893
Frederick Alfred Hare	1893 - 1899
Estate of Sarah George formerly Sarah Elma Hare	October 14 1899 to May 28 1951
Harvey C. Bain	1951 - 1953
Loblaw Groceterias Company Limited	1953 - 1953
Confederation Life Association	1953 - 1986
Centre City Capital Limited	December 19 1986 to present
Chain #1	
Lot 11 North Side of Port Street	
Centre City Capital Limited	December 19 1986 to present as of September 7 2022

LOT 11, SOUTH SIDE OF PORT STREET, CROWN TOWN PLOT FOR THE VILLAGE OF PORT CREDIT (EAST OF THE CREDIT RIVER), GEOGRAPHIC TOWNSHIP OF TORONTO	OWNERSHIP PERIOD
Thomas Montgomery	Prior to November 17 1875 to November 17 1875 (patent issued subsequent to first transfer)
Catherine Connors	1875 - 1892
Samuel Jennings	1892 - 1904
Mary Jennings Estate of Samuel Jennings	1904 - 1914
Margaret M. Robinson estate of Alexander Robinson	May 1914 to January 14 1914 registered out of sequence
Margaret M. Young formerly Margaret M. Robinson	1914 - 1951
Howard E. Thompson	1951 - 1971
Howard E. Thompson, Richard C. Thompson	1971 - 1971
Thompson Sheet Metal Limited	1971 - 1972
Howard E. Thompson, Richard C. Thompson (a partnership property)	1972 - 1978
A.E. Lepage Real Estate Services Limited formerly A.E. Lepage Limited	April 26 1978 to June 3 1986
Royal LePage Real Estate Services Limited	1986 - 1993
William G. James	1993 - 2012
Centre City Capital Limited	October 24 2012 to present
Chain #2	
Thomas Montgomery	Prior to November 17 1875 to November 17 1875 (patent issued subsequent to first transfer)
Catherine Connors	1875 - 1892
Samuel Jennings	1892 - 1904
Mary Jennings estate of Samuel Jennings	1904 - 1914
Margaret M. Robinson estate of Alexander Robinson	May 14 1914 to January 14 1914 Registered out of sequence
Margaret M. Young formerly Margaret M. Robinson	1914 - 1943
William N. Hillis	1943 - 1946
Margaret m. Young formerly Margaret M. Robinson	1946 - 1951
Harvey C. Bain	1951 - 1953
Loblaw Groceterias Company Limited	1953 - 1953
Confederation Life Association	1953 - 1986
Centre City Capital Limited	December 19 1986 to present
Chain #1	
Centre City Capital Limited	December 19 1986 & December 20 1993 to present as of September 7, 2022

The Site has been owned by Centre City Capital Limited since as early as 1984.

The following lease agreements were registered on title to be associated with the Site:

Lessee	Date of Lease
Bell Telephone Company Limited	March 6 1928
Bell Telephone Company Limited	October 4 1937
A.E. Lepage Limited	November 22 1977
Loblaws Supermarkets Limited	September 26 2003

No environmental liens were identified by Mr. Stewart Davey to be on title for the Site.

A copy of the Property Chain of Title search records is included in **Appendix C**.

4.1.6 Previous Environmental Reports

The following previous environmental reports prepared for the Site were provided by FRAM for GHD's review during completion of the Phase One ESA:

- Asbestos Building Materials Report, Center City Capital Limited, 42 Port Street East, Port Credit, Ontario, prepared by Pinchin Environmental Ltd. For Centre City Capital Limited, dated August 22, 2008.
- Phase I Environmental Site Assessment, 91 and 99 Lakeshore Road East and 42 Port Street East, Mississauga, Ontario, prepared by Pinchin Environmental Ltd. for Centre City Capital Limited, dated March 18, 2010.
- Phase II Environmental Site Assessment, 91 and 99 Lakeshore Road East and 42 Port Street East, Mississauga, Ontario, prepared by Pinchin Environmental Ltd. for Centre City Capital Limited, dated July 19, 2010.

The following presents a summary of GHD's review.

Asbestos Building Materials Report at 42 Port Street East, Pinchin, August 2008

Pinchin Environmental Ltd. (Pinchin) was retained by Centre City Capital Limited to prepare an Asbestos Building Materials Survey Report of the building located at 42 Port Street East in Port Credit, Ontario. According to Pinchin, friable asbestos was confirmed to be present in the textured ceiling finish building materials present in the fire pump room only. Pinchin determined it would be necessary to maintain an asbestos management program at the Site to manage the friable materials in place.

Based on the findings by Pinchin, GHD recommends an updated Asbestos Survey be completed and the safe removal of any remaining asbestos-containing materials (ACMs) prior to any demolition or construction activities at the Site.

Phase I ESA at 91 and 99 Lakeshore Road East and 42 Port Street East, Pinchin, March 2010

Pinchin was retained by Centre City Capital Limited to prepare a Phase I ESA for the for potential refinancing of the Site located at 91 and 99 Lakeshore Road East and 42 Port Street East in Mississauga, Ontario. The Site was reportedly developed with a one-storey commercial building with a mezzanine level and two two-storey commercial buildings. The Phase I ESA also included a review of previous environmental reports for the Site, which were not included in the Pinchin report.

Based on the results of the Phase I ESA by Pinchin, a 1999 Jacques Whitford Environmental Limited (JWEL) Phase II ESA Report identified tetrachloroethene impacts located along the Site's eastern property line, adjacent to a former dry cleaning facility on the eastern adjacent property. Pinchin's peer review of the JWEL report concluded that impacts were surficial and likely localized in nature. Based on the nature and delineation of the impacts, and the impending Site redevelopment, it was Pinchin's opinion that the exceedances identified could be addressed at the time of the Site redevelopment.

Given the year of construction of the Site buildings (i.e., approximately 1910s and 1950s), according to Pinchin there is a potential for friable and non-friable asbestos-containing material to be present in the Site buildings.

Phase II ESA at 91 and 99 Lakeshore Road East and 42 Port Street East, Pinchin, July 2010

Pinchin Environmental Ltd. (Pinchin) was retained by Centre City Capital Limited to prepare a Phase II ESA for the for potential refinancing of the Site located at 91 and 99 Lakeshore Road East and 42 Port Street East in Mississauga, Ontario. The report was also prepared to support the potential redevelopment of the Site. The client was requested by the City of Mississauga to conduct a Phase II ESA prior to redevelopment in order to obtain current soil and groundwater conditions at the Site.

Pinchin advanced five boreholes to a maximum depth of 7.3 metres below ground surface (mBGS) Four of the boreholes were instrumented with monitoring wells to enable groundwater monitoring and sampling. Soil stratigraphy encountered by Pinchin generally consisted of sand and gravel fill underlain by clayey silt to a maximum depth of 7.3 mBGS. Moist to wet conditions were encountered at an approximate depth of 1.2 mBGS.

The applicable site condition standard for the Site was determined by Pinchin to be the 2009 Ministry of the Environment (MOE) Table 3 Generic Site Condition Standards in a Non-Potable Groundwater Condition for residential/parkland/institutional (RPI) land uses and fine grained soils.

Soil and groundwater samples were collected by Pinchin for chemical analysis of petroleum hydrocarbon (PHC) fractions F1 to F4, and volatile organic compounds (VOCs). Analytical results for soil and groundwater reported concentrations which met the current and future MOE Table 3 (non-potable groundwater condition) standards.

GHD compare Pinchin's 2010 soil and groundwater analytical results to the current 2011 Ministry of the Environment, Conservation and Parks (MECP)[1] Table 3 RPI Standards. No concentrations above the 2011 MECP Table 3 Standards were found for PHCs and VOCs in soil; however, cis-1,2-dichloroethylene and tetrachloroethylene (PCE) were identified at concentrations that were above the current 2011 MECP Table 3 Standards (coarse-grained) at two locations (MW-3 and MW-4) at the Site.

4.2 Environmental Source Information

4.2.1 Regulatory Review

No concerns, complaints, notices of violation, or directives of an environmental nature issued against the Site by federal, provincial, or municipal environmental regulatory agencies have been disclosed to GHD.

The MECP was contacted by GHD to provide information regarding any past complaints, violations, and/or MECP directives concerning the Site. Typically, the MECP takes more than 12 weeks to process a file search. GHD will forward a copy of the MECP file search under separate cover to IO, if the file search identifies any environmental concerns.

The Technical Standards and Safety Authority (TSSA) was contacted by GHD and asked to provide information concerning any licensed retail fuel outlets or registered private fuel outlets located at the Site. TSSA personnel provided e-mail correspondence to GHD indicating that their records did not identify the presence of any licensed or registered underground storage tanks (USTs) at the Site.

A copy of the correspondence with the TSSA is included in **Appendix D**.

4.2.2 Environmental Databases Search

GHD contracted ERIS to conduct a search of available federal, provincial, and private environmental databases. Based on the location of the Site, the database searches were completed to assist in the identification of environmental conditions at the Site and on adjacent properties. A summary of the pertinent findings from the database search is provided below. Thirty records were identified for the Site at 42 Port Street East, 91-93 and 99 Lakeshore Road, and a total of 355 records were identified for properties located within 250 m of the Site. The

[1] MECP was formerly known as Ministry of the Environment (MOE)

complete database search report, which also identifies limitations associated with this information, is included in **Appendix E**.

Database	Number of Records	
	Site	Distance from the Site
		0-0.25 km
FEDERAL DATABASES		
Environmental Effects Monitoring (**EEM**)	None	0
Environmental Issues Inventory System (**EIIS**)	None	0
Federal Convictions (**FCON**)	None	0
Federal Contaminated Sites (**FCS**)	None	0
Fisheries & Oceans Fuel Tanks (**FOFT**)	None	0
Greenhouse Gas Emissions from Large Facilities (**GHG**)	None	0
National Analysis of Trends in Emergencies System (**NATE**)	None	0
National Defence & Canadian Forces Fuel Tanks (**NDFT**)	None	0
National Defence & Canadian Forces Spills (**NDSP**)	None	0
National Defence & Canadian Forces Waste Disposal Sites (**NDWD**)	None	0
National Energy Board Pipeline Incidents **(NEBI)**	None	0
National Environmental Emergencies System (**NEES**)	None	0
National PCB Inventory (**NPCB**)	None	7
No records were identified in the NPCB database to be associated with the Site addresses. 2 records were identified in the NPCB database to be associated at the property located at 31 Lakeshore Road East, registered under Canada Post, and approximately 180 m southwest of the Site. The records were related to 532 kgs of PCB type Askarel in August 1994. 5 records were identified in the NPCB database to be associated at the property located at 141 Lakeshore Road East registered under St. Lawrence Starch Co. approximately 250 m northeast of the Site. The record was related to 4.5 litres of PCB type Askarel in Feb 1991.		
National Pollutant Release Inventory **(NPRI)**	None	0
Parks Canada Fuel Storage Tanks (**PCFT**)	None	0
Transport Canada Fuel Storage Tanks (**TCFT**)	None	0
PROVINCIAL DATABASES		
Aggregate Inventory (**AAGR**)	None	0
Aggregate Inventory (**AGR**)	None	0
Abandoned Mines Information System (**AMIS**)	None	0
Borehole (**BORE**)	None	60
No records were identified in the BORE database to be associated with the Site addresses. 60 records were identified in the BORE database to be associated with the properties located within 250 m of the Site.		
Certificates of Approval (**CA**)	None	9
No records were identified in the CA database to be associated with the Site addresses.		

Database	Number of Records	
	Site	Distance from the Site
		0-0.25 km
9 records were identified in the CA database to be associated with properties located within 250 m of the Site. The approvals were related to industrial air, industrial sewage, municipal sewage, ad waste management systems. No other pertinent information was provided in the records.		
Coal Gasification Plants **(COAL)**	None	0
Compliance and Convictions **(CONV)**	None	0
Certificates of Property Use **(CPU)**	None	0
Dry Cleaning Facilities **(CDRY)**	None	2
No records were identified in the CDRY database to be associated with the Site addresses. 1 record was identified in the CDRY database to be associated at the property located at 111 Lakeshore Road East registered under Seaway Cleaners approximately 20 m east of the Site. The quantity of PERC was 234 kg in 2004 with total residue of 162 litres. No other pertinent information was provided in the records.		
Drill Holes **(DRL)**	None	0
Delisted Fuel Tanks **(DTNK)**	None	15
No records were identified in the DTNK database to be associated with the Site addresses. 11 records were identified in the DTNK database to be associated with the property located approximately 75 metres to the northeast of the Site at 114 Lakeshore Road East registered under Conshore Motors Ltd. 2 records were identified in the DTNK database to be associated with the property located approximately 150 metres to the northwest of the Site at 34-48 Lakeshore Road East registered under Credit Valley Investments Ltd. 1 record was identified in the DTNK database to be associated with the property located at 1 Port Street, located approximately 35 metres to the south of the Site. 1 record was identified in the DTNK database to be associated with the property located approximately 190 metres to the northeast of the Site at 80 High Street East registered under Bell Canada.		
Environmental Activity and Sector Report **(EASR)**	None	1
No records were identified in the EASR database to be associated with the Site addresses. 1 record was identified for the EASR database to be associated with the property located at 21 Park Street East registered under Edenshaw Park Developments Ltd. approximately 250 m west of the Site. The record was related to construction dewatering in Feb 2019.		
Environmental Registry **(EBR)**	None	0
Environmental Compliance Approval (**ECA**)	None	3
No records were identified in the ECA database to be associated with the Site addresses. 3 records were identified in the ECA database to be associated with properties located within 250 m of the Site. The records were related to industrial are and waste management systems.		
List of TSSA Expired Facilities **(EXP)**	None	0
Ontario Regulation 347 Waste Generators Summary **(GEN)**	8	98
8 records were identified in the GEN database to be associated with the Site. However, only one record was identified to be associated with the Site at 99 Lakeshore Road East. The record was associated with Loblaw Properties Limited. No other pertinent information was provided in the record on the type of wastes generated on-Site. The remaining seven records were associated with the surrounding adjacent property at 103 Lakeshore Road East. A total of 98 records were identified to be associated with properties located within 250 metres of the Site, including the following relevant records for surrounding adjacent properties: – 7 records were identified in the GEN database for Seaway Cleaners and 2539762 Ontario Ltd. Kevin LaRose Team located at 103 Lakeshore Road East, located adjacent to the east Property boundary of the Site. The records were related to inert organic wastes (Subject Waste Class 150) and halogenated solvents (Subject Waste Class 241) from 1986 to 2000.		

Database	Number of Records	
	Site	Distance from the Site
		0-0.25 km
– 12 records were identified in the GEN database for 2088466 Ontario Limited located at 111 Lakeshore Road East, approximately 20 m northeast of the Site. The records were related to generation of detergents/soaps (Subject Waste Class 262), petroleum distillates (Subject Waste Class 213), and oil skimmings and sludges (Subject Waste Class 251). – 3 records were identified in the GEN database for Petro Canada Inc. located at 114 Lakeshore Rd East, approximately 75 m northeast of the Site. The records were related to generation of petroleum distillates (Subject Waste Class 213). – 2 records were identified in the GEN database for Valley Cleaners located at 53 Lakeshore Road East, approximately 100 m southwest of the Site. The records were related to generation of halogenated solvents (Subject Waste Class 241).		
TSSA Historic Incidents **(HINC)**	None	0
Fuel Oil Spills and Leaks (**INC**)	None	4
No records were identified in the INC database to be associated with the Site addresses. 4 records were identified in the INC database to be associated with properties located within 250 m of the Site. The records were associated with natural gas releases only, with no impacts to soil or groundwater anticipated. No pertinent information was provided in the records.		
Landfill Inventory Management Ontario (**LIMO**)	None	0
Mineral Occurrences (**MNR**)	None	0
Non-Compliance Reports (**NCPL**)	None	0
Inventory of PCB Storage Sites (**OPCB**)	None	4
No records were identified in the OPCB database to be associated with the Site addresses. Four records were identified in the OPCB database to be associated with a property located approximately 250 metres northeast of the Site at 141 Lakeshore Road East, registered under St. Lawrence Starch Co. No pertinent information was provided in the records.		
Ontario Oil and Gas Wells (**OOGW**)	None	0
Orders (**ORD**)	None	0
Pesticide Register **(PES)**	10	5
10 records were identified in the PES database to be associated with the Site addresses at 99 Lakeshore Road East registered under Loblaws Inc. Loblaws Inc. was identified as a vendor. No other pertinent information was provided in the records. 3 records were identified to be associated with the property located approximately 180 metres northeast of the Site at 66 High Street East registered under Versace Lawn Care as an operator. One record was identified to be associated with the property located approximately 115 metres west of the Site at 47 Lakeshore Road East registered under BBF's Inc. as a vendor. One record was identified to be associated with the property located approximately 45 metres west of the Site at 81 Lakeshore Road East registered under Mell-Burn Lawn Care Service as an operator. Based on the distance of the operators from the Site and inferred groundwater flow direction, the pesticide operators were not identified as having the potential to contribute to an APEC at the Site.		
TSSA Pipeline Incidents (**PINC**)	None	1
No records were identified in the PINC database to be associated with the Site addresses. 1 record was identified in the PINC database to be associated with a property located at 8 Ann Street, approximately 165 m north of the Site. The records were related to damaged 2" natural gas pipelines.		
Private and Retail Fuel Storage Tanks **(PRT)**	None	3
No records were identified in the PRT database to be associated with the Site addresses. 1 record was identified in the PRT database to be associated with the property located at 1 Port Street East, registered under Centre City Capital Limited, approximately 150 m southeast in July 1995. Based on the distance of this property from the Site and the inferred southerly groundwater flow direction, this fuel storage tank was not identified as having the potential to contribute to an APEC at the Site. Two records were identified in the PRT database to be associated with the property located approximately 75 metres northeast of the Site at 114 Lakeshore Rd, registered under VV Gas and Wash in May 1995		

Database	Number of Records	
	Site	Distance from the Site
		0-0.25 km
and August 1995. Based on the distance of this property from the Site and the inferred southerly groundwater flow direction, this fuel storage tank was not identified as having the potential to contribute to an APEC at the Site.		
Permit to Take Water (**PTTW**)	None	2
No records were identified in the PRT database to be associated with the Site addresses. 2 records were identified in the PRT database to be associated with the property located approximately 180 metres southwest of the Site at 31 Lakeshore Road East, registered under Centre City Capital Limited.		
Ontario Regulation 347 Waste Receivers Summary (**REC**)	None	0
Record of Site Condition **(RSC)**	None	9
No records were identified in the RSC database to be associated with the Site addresses. 9 records were identified in the RSC database to be associated with properties within 250 m of the Site. The RSCs were associated with properties located more than 70 metres from the Site.		
Ontario Spills **(SPL)**	1	23
One record was identified in the SPL database to be associated with Site addresses at 99 Lakeshore Road. A fuel leak of unknown quantity was reported on Site at 99 Lakeshore Road East in February 2002, which was reportedly contained. The ERIS report indicated that soil contamination was "confirmed". The location of the release on the Property was not identified in the ERIS database search report. The release of fuel on the Site represents a PCA (Undefined). Based on the confirmed soil impact and as required by O. Reg. 153/04, the fuel release in 2002 has been identified as an APEC (**APEC #7**) on the northern portion of the Site. 23 records were identified in the SPL database for properties located within 250 m of the Site with the following pertinent record: – 1 record was identified to be associated with the intersection of Elizabeth Street South and Lakeshore Road East registered under Ontario Hydro, located adjacent to the northwest of the Site. The record was related to a Mississauga Hydro overhead transformer oil leak due to valve/fitting leak or failure in September 1988. No other information was available.		
Wastewater Discharger Registration Database (**SRDS**)	None	0
Variances for Abandonment of Underground Storage Tanks (**VAR**)	None	0
Waste Disposal Sites – MOE CA Inventory (**WDS**)	None	0
Waste Disposal Sites – MOE 1991 Historical Approval Inventory (**WDSH)**	None	0
Water Well Information System **(WWIS)**	9	43
Nine records were identified in the WWIS database to be associated with the Site addresses. The records were related to monitoring wells installed at the Site. 43 records were identified in the WWIS database to be associated with properties located within 250 m of the Site.		
PRIVATE DATABASES		
Anderson's Waste Disposal Sites (**ANDR**)	None	1
No records were identified in the ANDR database to be associated with the Site addresses. One record was identified in the ANDR database to be associated with the property located approximately 145 m south of the Site registered under Plaus Pk Dump. No other pertinent information was provided in the record.		
Automobile Wrecking & Supplies (**AUWR**)	None	0
Commercial Fuel Oil Tanks (**CFOT**)	None	2
No records were identified in the CFOT database to be associated with the Site addresses. 1 record was identified in the CFOT database to be associated at the property located approximately 150 metres southwest of the Site at 34-48 Lakeshore Road East, and registered under Credit Valley Investments Ltd. The record was related to single walled UST in Feb 2009.		

Database	Number of Records	
	Site	Distance from the Site
		0-0.25 km
1 record was identified in the CFOT database to be associated at the property located approximately 215 metres northwest of the Site at 80 High Street East, registered under Bell Canada. The record was related to Veeder Root Leak detection system, for brine monitoring. No other pertinent information was provided in the records.		
Chemical Register (**CHEM**)	None	0
ERIS Historical Searches **(EHS)**	2	27
2 records were identified in the EHS database to be associated with the Site. 27 records were identified in the EHS database to be associated with properties located within 250 m of the Site.		
Fuel Storage Tank **(FST)**	None	10
No records were identified in the FST database to be associated with the Site addresses. 8 records were identified in the FST database to be associated with the property located approximately 70 metres northeast of the Site at 114 Lakeshore Road East, registered under Conshore Motors Ltd. The records were related to eight gasoline, single-walled USTs installed between 1989 and 1994. 2 records were identified in the FST database to be associated with the property located approximately 150 metres southeast of the Site at 1 Port Street East, registered under Centre City Capital Limited. The record is related to a diesel fuel, single-walled vertical AST in May 2009. Based on the distance of the USTs and AST from the Site and inferred groundwater flow direction, the presence of the USTs and AST were not identified as having the potential to contribute to an APEC at the Site.		
Fuel Storage Tank – Historic **(FSTH)**	None	0
Canadian Mine Locations (**MINE**)	None	0
Ontario Oil and Gas Wells (**OOGW**)	None	0
Canadian Pulp and Paper (**PAP**)	None	1
No records were identified in the PAP database to be associated with the Site addresses. 1 record was identified in the PAP database to be associated with the property located approximately 35 metres northwest of the Site at 92 Lakeshore Road East, registered under Zirco Ltd. No other pertinent information was provided in the record.		
Retail Fuel Storage Tanks **(RST)**	None	4
No records were identified in the RST database to be associated with the Site addresses. 2 records were identified in the RST database to be associated with the property located approximately 150 metres southeast of the Site at 1 Port Street East, registered under Port Credit Harbour Marina. Two records were identified in the RST database to be associated with the property located approximately 180 metres southwest of the Site at 12 Stavebank Road, registered under Credit Village Marina.		
Scott's Manufacturing Directory (**SCT**)	None	21
No records were identified in the SCT database to be associated with the Site addresses. 21 records were identified in the SCT database to be associated within 250 m of the Site. No other relevant information was provided in the records.		
Anderson's Storage Tanks (**TANK**)	None	0

GHD also reviewed the list of unplottable properties and identified 15 listings. A total of 10 of these records were identified within the CA database, 1 within the GEN database, 1 within CONV database, and 3 within ECA database.

A copy of the documentation received from ERIS is provided in **Appendix E**.

4.3 Physical Setting

Review of historical records indicated that the Site is located in an area of Port Credit (Mississauga), Ontario that has been developed for mixed residential, commercial, and industrial purposes since at least the 1910s.

4.3.1 Aerial Photographs

Aerial photographs were reviewed to generally document the development of the Site and properties in the vicinity of the Site, and to identify the existence of any significant areas of actual or potential environmental concern at the Site. Aerial photographs of the Site and surrounding area were obtained by GHD from ERIS through the National Air Photo Library Google Earth for the years 1931, 1946, 1950, 1965, 1974, 1980, and 2019. Based on the history of the Site and the quantity and quality of the aerial photographs and imagery available for review, the selected time period between aerial photographs and images was determined to be suitable for the purposes of this Phase One ESA. A review of the aerial photographs and images is provided below.

1931 Aerial Photograph (1:15,000): Review of the 1931 aerial photograph indicates that Site was developed with residential/commercial buildings along Lakeshore Road East, Elizabeth Street South, and Port Street East. The surrounding area appeared to be developed with residential, commercial, and industrial land uses with Lake Ontario visible to the south. However, due to the quality of the aerial photograph, specific details particularly on the Site could not be determined.

1946 Aerial Photograph (1:15000): Review of the 1946 aerial photograph indicates there had been no significant change in land use on the Site or the adjacent properties to the north, south, and west of the Site. However, due to the quality of the aerial photograph, specific details particularly on the Site could not be determined.

1950 Aerial Photograph (1:10,000): Review of the 1950 aerial photograph indicates that there had been no significant change in land use on the Site. The surrounding properties appeared to be further developed to the north, east, and west. However, due to the quality of the aerial photograph, specific details particularly on the Site could not be determined.

1965 Aerial Photograph (1:20,000): Review of the 1965 aerial photograph indicates that the existing three Site buildings at 91 and 99 Lakeshore Road East and 42 Port Street East were visible on the Site. The residential/commercial buildings that previously appeared to be fronting Elizabeth Street South and Port Street East appeared to have been demolished and replaced with a surface parking lot. The surrounding properties appeared to have been further developed to the north, east, south, and west, with a marina visible southwest of the Site.

1974 Aerial Photograph (1:15,000): Review of the 1974 aerial photograph indicates there had been no significant change in land use on the Site or surrounding properties.

1980 Aerial Photograph (1:25,000): Review of the 1980 aerial photograph indicates there had been no significant change in land use on the Site or the surrounding properties. However, due to the quality of the aerial photograph, specific details particularly on the Site could not be determined.

2019 Aerial Photograph (1:13000): Review of the 2019 aerial photograph indicates there had been no significant change in land use on the Site or the surrounding properties.

Copies of reviewed aerial photographs of the Site provided by ERIS are presented in **Appendix F**.

4.3.2 Topography, Hydrology, Geology

Overall, the Site is relatively flat. The elevation of the Site is approximately 80 metres above mean sea level (mASL). Regional topography generally slopes south towards Lake Ontario located approximately 85 m to the south of the Site. Based on the topography of the area, the regional groundwater flow direction is inferred to be in a southerly direction, towards Lake Ontario.

A review of quaternary geology for the Site indicates that the overburden soils in the vicinity of the Site consists of glaciomarine deposits of sand, gravelly sand, and gravel nearshore and beach deposits[2]. The bedrock geology in the vicinity of the Site consists of shale, limestone, dolostone, and siltstone of the Georgian Bay Formation, Blue Mountain Formation, and Billings Formation[3].

According to the Physiography of Southern Ontario (Chapman and Putnam, 1984), the Site is located in the physiographic region known as the Iroquois Plain. This region is characterized by undulating till plains, sand plains, and beach deposits. The Iroquois Plain is bounded by the South Slope to the north and Lake Ontario to the south. Bedrock in the area consists of shale, interbedded siltstone, and minor limestone belonging to the Georgian Bay Formation[4].

Topographic information for the Phase One ESA study area is included on **Figure 1**. A discussion of water bodies located within the vicinity of the Site is provided in Section 4.3.4. Well records identified within the Phase One ESA study area are discussed in Section 4.3.5.

4.3.3 Fill Materials

Based on a review of historical information, a building was historically located on the northwestern portion of the Site. The Property was also developed with at least five residential and/or commercial buildings fronting Elizabeth Street South and Port Street East from as early as 1910 and appeared to be demolished by 1952. Based on a review of the geotechnical logs for boreholes advanced at the Site by GHD in 2022, fill soils were encountered from the ground surface or below the topsoil/asphalt and extended to depths ranging from 0.4 to 1.7 mBGS. The fill generally consisted of silty sand/sandy silt or sand and gravel. Fill material was potentially placed on the Site in the location of the former building footprint located along the northwestern portion of the Site, in the location of the current asphalt-paved parking lot. No information was available regarding the construction or use of the former buildings, or if the buildings had basements. Additionally, no information was available to GHD regarding the demolition of the former structure or whether material generated during the demolition of the structure remained on-Site. In accordance with O. Reg. 153/04 the potential importation of fill material was identified as a PCA (#30 - Importation of Fill Material of Unknown Quality) and has been included as an APEC (**APEC #2**) in the area of the former building.

4.3.4 Water Bodies and Areas of Natural Significance

The Site and adjacent properties are developed with buildings, parking lot and paved roads and no surface water bodies are located on or adjacent to the Site.

In accordance with O. Reg. 153/04, an "area of natural significance" is defined as any of the following:

1. An area reserved or set apart as a provincial park or conservation reserve under the Provincial Parks and Conservation Reserves Act, 2006.
2. An area of natural and scientific interest (life science or earth science) identified by the Ministry of Natural Resources and Forestry (MNRF) as having provincial significance.
3. A wetland identified by the MNRF as having provincial significance.
4. An area designated by a municipality in its official plan as environmentally significant, however expressed, including designations of areas as environmentally sensitive, as being of environmental concern and as being ecologically significant.
5. An area designated as an escarpment natural area or an escarpment protection area by the Niagara Escarpment Plan under the Niagara Escarpment Planning and Development Act.

---

[2] "Karrow, P. F. 1987. Quaternary Geology of the Cambridge Area, Southern Ontario; Ontario Geological Survey, Map 2508, scale 1:50,000

[3] "Bedrock Geology of Ontario" [map]. Scale 1:250,000. OGS Earth Geoscience Data [computer files]. Sudbury, Ontario: Ontario Geological Survey & Ministry of Northern Development and Mines, 2010.

[4] Ontario Geological Survey. 1991. Bedrock Geology of Ontario, southern sheet; Ontario Geological Survey, Map2544, scale 1:1 000 000

6. An area identified by the MNRF as significant habitat of a threatened or endangered species.
7. An area which is habitat of a species that is classified under Section 7 of the Endangered Species Act, 2007 as a threatened or endangered species.
8. Property within an area designated as a natural core area or natural linkage area within the area to which the Oak Ridges Moraine Conservation Plan under the Oak Ridges Moraine Conservation Act, 2001 applies.
9. An area set apart as a wilderness area under the Wilderness Areas Act.

A summary of GHD's review is provided below:

1. The Site is not an area reserved or set apart as a provincial park or conservation reserve under the Provincial Parks and Conservation Reserves Act, 2006.
2. The Site is not considered to be an area of natural and scientific interest (life science or earth science) as identified by the MNRF as having provincial significance. No ANSIs or Significant Ecological Areas (SEA) were identified within 250 m radius of the Site.
3. The Site is not designated as a wetland and no wetland areas were identified within 250 m radius of the Site.
4. The Site is not designated by the local municipality as an environmental significant or sensitive area.
5. The Site is not an area designated as an escarpment natural area or an escarpment protection area by the Niagara Escarpment Plan under the Niagara Escarpment Planning and Development Act.
6. The Site is not an area identified by the Ontario MECP as a significant habitat of a threatened or endangered species.
7. As noted above, the Site is not interpreted to represent a potential habitat of endangered or threatened species.
8. The Site is not a property within an area designated as a natural core area or natural linkage area within the area to which the Oak Ridges Moraine Conservation Plan under the Oak Ridges Moraine Conservation Act, 2001 applies.
9. The Site is not an area set apart as a wilderness area under the Wilderness Areas Act.

Based on the above information and the definition of area of natural significance provided in O. Reg. 153/04, the Site is not considered to be an area of natural significance.

4.3.5 Well Records

A search of the MECP Water Well Information System (WWIS) database was conducted as a component of the environmental databases search outlined in Section 4.2.2. Nine records were identified in the WWIS database to be associated with the Site. The records were associated with observation/monitoring wells and test holes only. No records of the Site were related to any domestic water supply wells. At the time of the site inspection, seven groundwater monitoring wells, previously installed by others, were located by GHD and observed to be in good condition. There was no visual evidence suggesting that a potable water well was located at the Site.

Forty-three records were identified in the WWIS database to be associated with wells installed on surrounding properties within the Phase One ESA study area. The records were associated with monitoring wells, abandoned wells, and wells of unknown status. Additional information regarding the well records identified within the Phase One ESA study area is provided in **Appendix E**.

4.3.6 Site Operating Records

No Site Operating Records were identified for the Site.

5. Interviews

As part of the Phase One ESA, GHD interviewed the following personnel on September 7, 2022:

Facility Contact	Position	Period Familiar with the Site
Mr. Jonathan James	Vice-President at Centre City Capital	17 years

The above-listed person was identified to be the most knowledgeable regarding the historical and current use of the Property.

The interview completed with facility personnel was focused on the historical and current use of the Property, and the topics listed in Sections 13 and 14 of Schedule D of O. Reg. 153/04. Relevant information provided to GHD by those interviewed has been summarized in the following sections.

6. Site Reconnaissance

6.1 General Requirements

On September 7, 2022, Ms. Kim Dubarry of GHD completed a reconnaissance of the Property. The Site reconnaissance was completed from approximately 9:00 a.m. to 12:00 p.m. Weather conditions during the Site reconnaissance were sunny, with an ambient air temperature of approximately 17°C.

As part of the Site inspection, GHD was accompanied by Mr. Jonathan James who is the Vice President at Centre City Capital Limited (owner) and Mr. Anthony Di Santo of FRAM + Slokker. The Site reconnaissance included a walk-through of the Property to confirm the current Site conditions and identify any current land uses, which may have or may cause actual and/or potential environmental impacts to the Site. Adjoining and neighbouring properties were observed from the Site and public access ways.

Photographs of the Site are included in **Appendix G**.

6.2 Specific Observations at Phase One ESA Property

6.2.1 Building and Property

The Property is approximately 0.58 hectares (1.4 acres) in size and located south of Lakeshore Road East, east of Elizabeth Street South, and north of Port Street East in a mixed residential, commercial, and industrial area of Mississauga, Ontario. The Site is currently developed with a single-storey, vacant commercial building at 99 Lakeshore Road East, a two-storey, vacant commercial building at 42 Port Street East, and a two-storey multi-tenant commercial/office building at 91 Lakeshore Road East.

Site access is provided by several driveways with access from Lakeshore Road East, Elizabeth Street South, and Port Street East. The remaining parts of the Property consist of asphalt-paved driveways and surface parking areas. The Site is currently owned by Centre City Capital Limited and 91 Lakeshore Road East is leased to Archtop Coffee Bar & Market and Dance Timmins (DT) Real Estate & Associates.

Based on discussions with facility personnel and observations made by GHD during the Site inspection, the Site is currently developed with the following three buildings:

– 99 Lakeshore Road East is developed with a 1-storey plus a mezzanine level commercial building constructed with concrete block walls finished with brick facia, concrete slab-on-grade floors, and a flat roof, which has

reportedly been vacant since 2019. The building is heated and cooled with several roof-mounted gas-fired heating, ventilation, and air conditioning (HVAC) units, and suspended electric heaters. The natural gas service for the building is located on the southwest exterior building wall.

- 42 Port Street East is developed with a 2-storey office/commercial building constructed with brick exterior walls, a full basement area, and has reportedly been vacant since 2018. The building is heated and cooled with a gas-fired forced air furnace. The natural gas service for the building is located on the western exterior building wall.
- 91 Lakeshore Road Easy is developed with a 2-storey office/commercial building constructed with brick exterior walls, a partial basement area. The building is heated and cooled with a roof mounted natural gas-fired heating, ventilation, and air conditioning (HVAC) unit, gas-fired forced-air furnace, and electric baseboard heaters. The natural gas service for the building is located on the western exterior building wall.

6.2.2 Current Site Operations

Based on discussions with facility personnel, the building at 99 Lakeshore Road East is currently being leased by Centre City Capital Limited for the storage of kayaks, paddleboards, and other water-related sports equipment. The building at 91 Lakeshore Road East is currently leased to Archtop Coffee Bar & Market and Dance Timmins (DT) Real Estate & Associates. The surface parking areas are currently utilized as a commercial parking lot.

6.2.3 Historic Site Operations

Based on a review of historical documents and previous environmental reports, the Property has been developed with the existing residential/commercial building at 91 Lakeshore Road East since at least 1910; the existing commercial building at 42 Port Street East since at least 1952; and a former residential/commercial building at 99 Lakeshore Road East since at least 1910 which was demolished and replaced with the existing commercial building by 1952. Rear building additions appeared to be made to the office/residence at 91 Lakeshore Road East by the 1950s and a metal working business on the southern portion of the building since at least 1960. No information was available regarding the type of metal works performed on-Site and it is unknown when the metal working operations ceased at the Site. The Property was also developed with at least five residential and/or commercial buildings fronting Elizabeth Street South and Port Street East from as early as 1910, which appeared to be demolished by 1952. A small coal storage shed appeared to be present near the west Property boundary in 1910 but was no longer present by 1928. A fuel oil UST associated with Loblaw Groceterias Co. Limited was located southwest of the building at 99 Lakeshore Road East and appeared to be present in 1960 and an oil-filled transformer also appeared to be present on the central portion of the Site at that time. The Site was historically used for residential, commercial (retail and office spaces), and light industrial (metal working) purposes.

The Site is located in an area that has been developed for mixed residential, commercial, and industrial purposes since at least the 1910s.

6.2.4 Utility Services

Based on GHD's observations of the Site and discussions with the Site representative, the Site appears to be serviced with electricity and natural gas. The Site is serviced with municipally-supplied potable water and storm and sanitary sewer services.

The Site representative was not aware of the past presence of any water supply wells or septic systems located at the Site. GHD did not observe evidence of any abandoned water supply wells or septic systems at the Site during the Site inspection.

6.2.5 Underground Storage Tanks (USTs)

Based on discussions with Site personnel and a review of the historical documents, one fuel oil UST was historically located southwest of the commercial building at 99 Lakeshore Road East. At the time of the Site inspection, the former

out-of-service oil-fired boiler and associated fuel level gauge was observed in the boiler room located with a partial basement in the southernmost portion within the building at 99 Lakeshore Road East. Review of previous environmental reports indicates that the UST was removed in May 1999. As part of the investigations completed in 2010, one borehole (converted to a monitoring well) was advanced in the area of the former UST. The results of the 2010 investigation indicated that soil and groundwater samples collected by Pinchin for chemical analysis of PHC fractions F1 to F4 and VOCs indicated that concentrations met then applicable and current Table 3 (non-potable groundwater condition) standards at that time. The historic operation of a fuel oil UST was previously identified as an APEC in this report.

According to Site personnel, there are no active USTs located at the Site, and to the best of their knowledge the historic UST has been removed from the Site. At the time of the Site inspection, no visual evidence (e.g., vent pipes, fill pipes) suggesting the presence of any on-Site USTs were observed by GHD.

6.2.6 Aboveground Storage Tanks (ASTs)

Based on discussions with Site personnel and GHD's visual observations at the time of the Site inspection, a set of fill/vent pipes was observed on the eastern exterior building wall of 42 Port Street East. According to the Site personnel, the size and the location of the former basement AST was unknown. The fill and vent pipes extended through the foundation wall, suggesting that the AST was located in the basement of the dwelling. At the time of the Site inspection, GHD observed that the set of fill/vent pipes led to the basement furnace room along the eastern interior building wall. Heating to the building is currently supplied with a gas-fired forced-air furnace located in the basement furnace room. At the time of the Site inspection, GHD did not observe any evidence of leaks, surficial staining, or cracks in the concrete floor in the vicinity of the furnace room. GHD also did not observe evidence of any ASTs and facility personnel were not aware of any other current or historical ASTs on Site. However, as defined by O. Reg. 153/04, the historical use of heating oil is defined as a PCA (#28 – Gasoline and Associated Products Storage in Fixed Tanks). As such, the former basement heating oil AST was identified as an APEC (**APEC #5**) on the southeastern portion of the Site.

6.2.7 Floor Drains, Pits, and Sumps

Based on observations made by GHD during the Site reconnaissance, there are floor drains present at the Site. The floor drains reportedly discharge to the municipal sanitary sewer system. No sump pits were observed at the Site.

6.2.8 Wastewater/Sewers

According to Site representatives and based on observations made by GHD, wastewater presently generated at the Site is limited to domestic wastewaters from the Site washrooms and sinks, and wastewater generated in the coffee shop. These wastewaters are discharged to the municipal sanitary sewer system operated by the Region of Peel.

6.2.9 Stormwater/Surface Water

Stormwater generated at the Site either infiltrates the ground surface or flows overland towards the catchbasins.

Located on the Site, or on the municipal roads located to the north, west, and south of the Site. The Site representative was not aware of any stormwater quality concerns associated with the Site. No sources of adverse impact to stormwater quality were observed by GHD during the Site inspection.

At the time of the Site inspection, no visual evidence of impacts from surface water run-on from the adjacent properties was observed by GHD.

6.3 Enhanced Investigation Property

The Phase One ESA property is considered to be an Enhanced Investigation property if it is currently used or has ever been used in whole or in part for industrial use, or commercial uses including a garage, a bulk liquid dispensing facility

such as a gasoline service station, or for the operation of dry cleaning equipment. Based on the historical use of the Site, the Enhanced Investigation is not required. Although not required by O. Reg. 153/04, the following sections have been added to the report for completeness.

All reasonable inquiries were made to obtain and review the following material with respect to the former use.

- Regulatory permits and records related to areas of potential environmental concern (documented in 4.2.1).
- Material safety data sheets (not available).
- Underground utility drawings (documented in 6.2.3).
- Inventories of chemicals, chemical usage and chemical storage areas (documented in 6.3.4 and 6.3.5).
- Inventory of USTs and ASTs (documented in 6.2.4 and 6.2.5).
- Environmental monitoring data (not available).
- Waste management records (documented in 6.3.5).
- Process, production and maintenance documents (not available).
- Records of spills and discharges of contaminants (documented in 6.3.6).
- Emergency response and contingency plans (not available).
- Environmental audit reports (not available).

Based on the information reviewed by GHD, the Site is not considered to be an Enhanced Investigation property. The information in the following sections is provided for completeness.

The following sections provide observations regarding designated substances, processing and manufacturing operations, products, by-products and wastes, raw materials handling and other potential environmental concerns not detailed in previous sections.

6.3.1 Asbestos-Containing Materials (ACM)

The presence of ACMs at the Site was investigated through discussions with facility personnel and observations made by GHD. At the time of the Site inspection, potential ACM identified by GHD included general building materials, including caulking, floor tiles, roofing and ceiling materials, and drywall/plaster material. Based on the age of the building, it is possible that ACMs may be present at the Site. Facility personnel were not aware of any ACM at the Site At the time of the Site inspection. A previous ACM survey was completed by Pinchin in August 2008, the findings of which are discussed in Section 4.1.6 of this report.

6.3.2 Polychlorinated Biphenyls (PCBs)

Based on observations made by GHD during the Site reconnaissance and according to facility personnel, potential PCB-containing equipment that would potentially contain PCB dielectric fluid was limited to the interior light ballasts in the fluorescent lighting fixtures and the pad-mounted transformer located on the southern portion of the Site in the asphalt-paved surface parking lot. At the time of the Site inspection, the transformer's exterior appeared to be in fair condition with minimal signs of surface corrosion and rusting, and no evidence of spills or releases. Historical records did not identify any spills or releases associated with the transformer. However, the operation of the on-Site transformer is identified in O. Reg. 153/04 as a PCA (#55 – Transformer Manufacturing, Processing and Use). As required by O. Reg. 153/04, the transformer has been identified as an APEC (**APEC #4**) on the southern portion of the Site.

Based on a review of historical records, a historic oil-filled transformer was observed in a 1960 Site Plan on the central portion of the Site. The presence of the historic oil-filled transformer was previously identified as an APEC in this report.

At the time of the Site inspection, GHD observed a pole-mounted transformer adjacent to the west of the northern portion of the Site. At the time of the Site inspection, GHD did not observe any evidence of spills or releases from the

transformer. Any releases from this off-Site transformer would be the responsibility of the electrical utility that owns the transformer.

6.3.3 Solid Waste/Recyclable Materials

According to facility personnel, solid wastes generated at the Site are limited to general refuse and recycling which are collected by the City of Mississauga on a weekly basis. The Site representative state that, to the best of his knowledge, no other solid waste or recyclables are currently generated, accumulated, or disposed of on the Site. At the time of the Site inspection, no visual evidence of on-Site solid waste disposal was observed by GHD.

6.3.4 Chemical and Raw Material Use and Storage

At the time of the Site inspection and according to facility personnel, chemicals used and stored at the Site are limited to small quantities of typical janitorial cleaners and maintenance supplies. No evidence of any raw materials or chemical use and storage areas were observed by GHD during the Site reconnaissance.

6.3.5 Subject Waste/Hazardous Waste

The Site representative reported that no Subject Wastes are currently generated at the Site. The Site representative stated that, to the best of his knowledge, no Subject Waste or hazardous waste have been disposed of on-Site. At the time of the Site inspection, GHD did not observe any visual evidence of on-Site Subject Waste or hazardous waste disposal.

6.3.6 Chemical Spills/Releases

Based on a review of the ERIS database search report, a fuel leak of unknown quantity was reported on Site at 99 Lakeshore Road East in February 2002, which was reportedly contained. The ERIS report indicated that soil contamination was “confirmed”. The location of the release on the Property was not identified in the ERIS database search report. At the time of the Site reconnaissance, GHD did not observe visual evidence of chemical spills or releases at the Site. No evidence of exterior staining or distressed vegetation was observed during the Site reconnaissance. Based on the confirmed soil impact and as required by O. Reg. 153/04, the fuel release in 2002 has previously been identified as an APEC in this report.

6.3.7 Lead-Based Paint

The amount of lead in interior and exterior paint has been regulated since 1976 through Health Canada's Hazardous Products Act. The Site personnel were not aware of any lead-based paint at the Site. Based on the age of the Site building, it is possible lead-based paint may be present on painted surfaces at the Site. Painted surfaces at the Site were generally observed to be in fair to poor condition at the time of the Site inspection.

6.3.8 Chlorofluorocarbons (CFCs)

Based on observations made by GHD during the Site inspection, equipment operated at the Site that contains regulated CFCs includes air conditioning equipment. The presence of CFCs in the air conditioning equipment is not interpreted to represent a potential source of environmental impairment to the Site.

6.3.9 Air Emissions

Based on observations made by GHD during the Site inspection, air emissions from the Site are limited to natural gas heating equipment within the on-Site buildings. Facility personnel were not aware of any sources of adverse air emissions on Site.

6.3.10 Ionizing Radiation

The Site personnel were not aware of any use or storage of commercial sources of ionizing radiation (e.g., x-ray equipment) at the Site. At the time of the Site inspection, no potential sources of ionizing radiation were observed by GHD at the Site. The Site personnel reported that, to their knowledge, a radon gas survey had not been conducted at the Site.

6.4 Written Description of Investigation

The Phase One ESA included a records review, interviews with facility personnel, a Site reconnaissance, and a review and evaluation of the information obtained during the Phase One ESA. The Site reconnaissance included a walk-through of the Property to confirm the current Site conditions and identify any current land uses, which may have or may cause actual and/or potential environmental impacts to the Site. Adjoining and neighbouring properties were observed from the Site and public access ways.

The findings from the assessment carried out pursuant to Sections 13 and 14 of Schedule D of O. Reg. 153/04, as amended, were previously discussed in Section 6.0.

7. Review and Evaluation of Information

7.1 Current and Past Uses

Based on a review of historical documents and previous environmental reports, the Property has been developed with the existing residential/commercial building at 91 Lakeshore Road East since at least 1910; the existing commercial building at 42 Port Street East since at least 1952; and a former residential/commercial building at 99 Lakeshore Road East since at least 1910 which was demolished and replaced with the existing commercial building by 1952. Rear building additions appeared to be made to the office/residence at 91 Lakeshore Road East by the 1950s and a metal working business operated on the southern portion of the building since at least 1960. No information was available regarding the type of metal works performed on-Site and it is unknown when the metal working operations ceased at the Site. The Property was also developed with at least five residential and/or commercial buildings fronting Elizabeth Street South and Port Street East from as early as 1910, which appeared to be demolished by 1952. A small coal storage shed appeared to be present near the west Property boundary in 1910 but was no longer present by 1928. A fuel oil underground storage tank (UST) associated with Loblaw Groceterias Co. Limited was located southwest of the building at 99 Lakeshore Road East and appeared to be present in 1960 and an oil-filled transformer also appeared to be present on the central portion of the Site at that time. The Site was historically used for residential, commercial (retail and office spaces), and light industrial (metal working) purposes. The Site is located in an area that has been developed for mixed residential, commercial, and industrial purposes since at least the 1910s.

The Site was historically used for residential, commercial (retail and office spaces), and light industrial (metal worker) purposes.

A summary of the current and past uses of the Site is provided below.

Year	Name of Owner	Description of Property Use	Property Use	Other Observations from Aerial Photographs, Fire Insurance Plans, etc.
LOT 9, NORTH SIDE OF PORT STREET, CROWN TOWN PLOT FOR THE VILLAGE OF PORT CREDIT (EAST OF THE CREDIT RIVER), GEOGRAPHIC TOWNSHIP OF TORONTO				
August 28 1918 (patent issued	Martin Bogert	Assumed residential and/or commercial land	Residential and/or	No record available other than title search record.

subsequent to first transfer) to December 10 1869			Commercial Land Use	
1869 - 1903	William Buck	Assumed residential and/or commercial land	Residential and/or Commercial Land Use	No record available other than title search record.
1903 - 1904	Samuel Jennings	Assumed residential and/or commercial land	Residential and/or Commercial Land Use	No record available other than title search record.
May 14 1904 to September 4 1918	Mary E. McNerney formerly NaMry Jennings	Assumed residential and/or commercial land	Residential and/or Commercial Land Use	1910 FIP indicates the Site was developed with multiple residences and/or commercial buildings.
1918 - 1947	Sarah McMahon	Assumed residential and/or commercial land	Residential and/or Commercial Land Use	1928 FIP indicates the Site was developed with multiple residences and/or commercial buildings.
1947 - 1951	William H.A. Marshall	Assumed residential and/or commercial land	Residential and/or Commercial Land Use	1952 FIP indicates the Site was developed with commercial buildings and the residences were demolished.
1951 - 1968	Gladys E. Hughes	Assumed residential and/or commercial/light industrial land	Residential and/or Commercial/ Light Industrial Land Use	1960 Site Plan indicates the Site is developed with multiple commercial buildings and a light industrial metal worker at 91 Lakeshore Road East.
1968 - 1974	Izador Plesko, John Vicic	Assumed residential and/or commercial land	Residential and/or Commercial Land Use	Aerial photographs indicate the Site was developed with the existing Site buildings.
1974 - 1974	Frank Zormann (partial interest)	Assumed residential and/or commercial land	Residential and/or Commercial Land Use	Aerial photographs indicate the Site was developed with the existing Site buildings.
1974 - 1976	Milan Dujmovic	Assumed residential and/or commercial land	Residential and/or Commercial Land Use	Aerial photographs indicate the Site was developed with the existing Site buildings.
1976 - 1979	Robert Irwin Investments Limited	Assumed residential and/or commercial land	Residential and/or Commercial Land Use	Aerial photographs indicate the Site was developed with the existing Site buildings.
1979 - 1982	Harbour Port Marine Limited	Assumed residential and/or commercial land	Residential and/or Commercial Land Use	Aerial photographs indicate the Site was developed with the existing Site buildings.
After February 19 1982 to March 30 1984	The Royal Bank of Canada (as mortgagee)	Assumed residential and/or commercial land	Residential and/or Commercial Land Use	Aerial photographs indicate the Site was developed with the existing Site buildings.

March 30 1984 to present as of September 7 2022	Centre City Capital Limited	Assumed residential and/or commercial land	Residential and/or Commercial Land Use	Aerial photographs indicate the Site was developed with the existing Site buildings.
LOT 9, SOUTH SIDE OF PORT STREET, CROWN TOWN PLOT FOR THE VILLAGE OF PORT CREDIT (EAST OF THE CREDIT RIVER), GEOGRAPHIC TOWNSHIP OF TORONTO				
Prior to September 29 1870 to September 29 1870 (patent issued subsequent to first transfer)	Susannah Giles, David a. Giles, James e. Giles	Assumed residential and/or commercial land	Residential and/or Commercial Land Use	No record available other than title search record.
1870 - 1873	Hugh Cavan	Assumed residential and/or commercial land	Residential and/or Commercial Land Use	No record available other than title search record.
1973 - 1905	William Nash	Assumed residential and/or commercial land	Residential and/or Commercial Land Use	No record available other than title search record.
May 4 1905 to May 4 1905	Maud A. Nicholls	Assumed residential and/or commercial land	Residential and/or Commercial Land Use	No record available other than title search record.
1905 - 1908	Mary A. Naish Estate of William Naish	Assumed residential and/or commercial land	Residential and/or Commercial Land Use	No record available other than title search record.
1908 - 1951	Margaret M. Young formerly Margaret M. Robinson	Assumed residential and/or commercial land	Residential and/or Commercial Land Use	1910 and 1928 FIPs indicate the Site was developed with multiple residences and/or commercial buildings.
1951 - 1953	Harvey C. Bain	Assumed residential and/or commercial land	Residential and/or Commercial Land Use	1952 FIP indicates the Site was developed with commercial buildings and the residences were demolished.
1953 - 1953	Loblaw Groceterias Company Limited	Assumed residential and/or commercial land	Residential and/or Commercial Land Use	Aerial photographs indicate the Site was developed with the existing Site buildings.
1953 - 1986	Confederation life association	Assumed residential and/or commercial/light industrial land	Residential and/or Commercial/ Light Industrial Land Use	1960 Site Plan indicates the Site is developed with multiple commercial buildings and a light industrial metal worker at 91 Lakeshore Road East.
December 19 1986 to present as of September 7 2022	Centre City Capital Limited	Assumed residential and/or commercial land	Residential and/or Commercial Land Use	Aerial photographs indicate the Site was developed with the existing Site buildings.

LOT 10, NORTH SIDE OF PORT STREET, CROWN TOWN PLOT FOR THE VILLAGE OF PORT CREDIT (EAST OF THE CREDIT RIVER), GEOGRAPHIC TOWNSHIP OF TORONTO				
August 28 1918 (patent issued subsequent to first transfer) to May 14 1904	Samuel Jennings	Assumed residential and/or commercial land	Residential and/or Commercial Land Use	No record available other than title search record.
1904 - 1918	Mary E. McNerney formerly Mary Jennings	Assumed residential and/or commercial land	Residential and/or Commercial Land Use	1910 FIP indicates the Site was developed with multiple residences and/or commercial buildings.
1918 - 1925	Sarah McMahon	Assumed residential and/or commercial land	Residential and/or Commercial Land Use	No record available other than title search record.
1925 - 1949	James George, Sarah George	Assumed residential and/or commercial land	Residential and/or Commercial Land Use	1928 FIP indicates the Site was developed with multiple residences and/or commercial buildings.
1949 - 1952	Earl H. Collins	Assumed residential and/or commercial land	Residential and/or Commercial Land Use	1952 FIP indicates the Site was developed with commercial buildings and the residences were demolished.
1952 - 1953	Loblaw Groceterias Company Limited	Assumed residential and/or commercial land	Residential and/or Commercial Land Use	1952 FIP indicates the Site was developed with commercial buildings and the residences were demolished.
1953 - 1986	Confederation Life Association	Assumed residential and/or commercial/light industrial land	Residential and/or Commercial/ Light Industrial Land Use	1960 Site Plan indicates the Site is developed with multiple commercial buildings and a light industrial metal worker at 91 Lakeshore Road East.
December 19 1986 to present	Centre City Capital Limited	Assumed residential and/or commercial land	Residential and/or Commercial Land Use	Aerial photographs indicate the Site was developed with the existing Site buildings.
Chain #2				
August 28 1918 (patent issued subsequent to first transfer) to May 14 1904	Samuel Jennings	Assumed residential and/or commercial land	Residential and/or Commercial Land Use	Aerial photographs indicate the Site was developed with the existing Site buildings.
1904 - 1918	Mary E. McNerney formerly Mary Jennings	Assumed residential and/or commercial land	Residential and/or Commercial Land Use	Aerial photographs indicate the Site was developed with the existing Site buildings.
1918 - 1925	Sarah McMahon	Assumed residential and/or commercial land	Residential and/or Commercial Land Use	Aerial photographs indicate the Site was developed with the existing Site buildings.

August 4 1925 to May 28 1951	James George, Sarah George	Assumed residential and/or commercial land	Residential and/or Commercial Land Use	Aerial photographs indicate the Site was developed with the existing Site buildings.
1951 - 1952	Harvey C. Bain	Assumed residential and/or commercial land	Residential and/or Commercial Land Use	Aerial photographs indicate the Site was developed with the existing Site buildings.
1952 - 1953	Loblaw Groceterias Company Limited	Assumed residential and/or commercial land	Residential and/or Commercial Land Use	Aerial photographs indicate the Site was developed with the existing Site buildings.
1953 - 1986	Confederation Life Association	Assumed residential and/or commercial land	Residential and/or Commercial Land Use	Aerial photographs indicate the Site was developed with the existing Site buildings.
December 19 1986 to present	Centre City Capital Limited	Assumed residential and/or commercial land	Residential and/or Commercial Land Use	Aerial photographs indicate the Site was developed with the existing Site buildings.
Chain #1				
Lot 10 North Side of Port Street	Lot 10 North Side of Port Street	Assumed residential and/or commercial land	Residential and/or Commercial Land Use	Aerial photographs indicate the Site was developed with the existing Site buildings.
December 19 1986 to present as of September 7 2022	Centre City Capital Limited	Assumed residential and/or commercial land	Residential and/or Commercial Land Use	Aerial photographs indicate the Site was developed with the existing Site buildings.
LOT 10, SOUTH SIDE OF PORT STREET, CROWN TOWN PLOT FOR THE VILLAGE OF PORT CREDIT (EAST OF THE CREDIT RIVER), GEOGRAPHIC TOWNSHIP OF TORONTO				
Prior to September 29 1870 to September 29 1870 (patent issued subsequent to first transfer)	Susannah Giles, David A. Giles, James e. Giles	Assumed residential and/or commercial land	Residential and/or Commercial Land Use	No record available other than title search record.
1870 - 1873	Hugh Cavan	Assumed residential and/or commercial land	Residential and/or Commercial Land Use	No record available other than title search record.
1973 - 1905	William Nash	Assumed residential and/or commercial land	Residential and/or Commercial Land Use	No record available other than title search record.
May 4 1905 to May 4 1905	Maud A. Nicholls	Assumed residential and/or commercial land	Residential and/or Commercial Land Use	No record available other than title search record.

1905 - 1908	Mary A. Naish Estate of William Naish	Assumed residential and/or commercial land	Residential and/or Commercial Land Use	No record available other than title search record.
1908 - 1951	Margaret M. Young formerly Margaret M. Robinson	Assumed residential and/or commercial land	Residential and/or Commercial Land Use	1910 and 1928 FIPs indicate the Site was developed with multiple residences and/or commercial buildings.
1951 - 1953	Harvey C. Bain	Assumed residential and/or commercial land	Residential and/or Commercial Land Use	1952 FIP indicates the Site was developed with commercial buildings and the residences were demolished.
1953 - 1953	Loblaw Groceterias Company Limited	Assumed residential and/or commercial land	Residential and/or Commercial Land Use	Aerial photographs indicate the Site was developed with the existing Site buildings.
1953 - 1986	Confederation Life Association	Assumed residential and/or commercial/light industrial land	Residential and/or Commercial/ Light Industrial Land Use	1960 Site Plan indicates the Site is developed with multiple commercial buildings and a light industrial metal worker at 91 Lakeshore Road East.
December 19 1986 to present as of September 7 2022	Centre City Capital Limited	Assumed residential and/or commercial land	Residential and/or Commercial Land Use	Aerial photographs indicate the Site was developed with the existing Site buildings.
LOT 11, NORTH SIDE OF PORT STREET, CROWN TOWN PLOT FOR THE VILLAGE OF PORT CREDIT (EAST OF THE CREDIT RIVER), GEOGRAPHIC TOWNSHIP OF TORONTO				
August 12 1870 (patent issued subsequent to first transfer) to January 23 1858	Hugh Chisholm	Assumed residential and/or commercial land	Residential and/or Commercial Land Use	No record available other than title search record.
1858 - 1874	James R. Shaw	Assumed residential and/or commercial land	Residential and/or Commercial Land Use	No record available other than title search record.
1874 - 1888	James Delaney	Assumed residential and/or commercial land	Residential and/or Commercial Land Use	No record available other than title search record.
1888 - 1889	John Charles Peer	Assumed residential and/or commercial land	Residential and/or Commercial Land Use	No record available other than title search record.
June 27 1889	William M. Shaw	Assumed residential and/or commercial land	Residential and/or Commercial Land Use	No record available other than title search record.
1889 - 1893	Walter Charles Hare	Assumed residential and/or commercial land	Residential and/or	No record available other than title search record.

			Commercial Land Use	
1893 - 1899	Frederick Alfred Hare	Assumed residential and/or commercial land	Residential and/or Commercial Land Use	No record available other than title search record.
1899 - 1952	Estate of Sarah George formerly Sarah Elma Hare	Assumed residential and/or commercial land	Residential and/or Commercial Land Use	1910 and 1928 FIPs indicate the Site was developed with multiple residences and/or commercial buildings.
1952 - 1953	Loblaw Groceterias Company Limited	Assumed residential and/or commercial land	Residential and/or Commercial Land Use	1952 FIP indicates the Site was developed with commercial buildings and the residences were demolished.
1953 - 1986	Confederation Life Association	Assumed residential and/or commercial/light industrial land	Residential and/or Commercial/ Light Industrial Land Use	1960 Site Plan indicates the Site is developed with multiple commercial buildings and a light industrial metal worker at 91 Lakeshore Road East.
December 19 1986 to present	Centre City Capital Limited	Assumed residential and/or commercial land	Residential and/or Commercial Land Use	Aerial photographs indicate the Site was developed with the existing Site buildings.
Chain #2				
1870 - 1858	Hugh Chisholm	Assumed residential and/or commercial land	Residential and/or Commercial Land Use	No record available other than title search record.
1858 - 1874	James R. Shaw	Assumed residential and/or commercial land	Residential and/or Commercial Land Use	No record available other than title search record.
1874 - 1888	James Delaney	Assumed residential and/or commercial land	Residential and/or Commercial Land Use	No record available other than title search record.
1888 - 1889	John Charles Peer	Assumed residential and/or commercial land	Residential and/or Commercial Land Use	No record available other than title search record.
1889 - 1889	William M. Shaw	Assumed residential and/or commercial land	Residential and/or Commercial Land Use	No record available other than title search record.
1889 - 1893	Walter Charles Hare	Assumed residential and/or commercial land	Residential and/or Commercial Land Use	No record available other than title search record.
1893 - 1899	Frederick Alfred Hare	Assumed residential and/or commercial land	Residential and/or Commercial Land Use	No record available other than title search record.

October 14 1899 to May 28 1951	Estate of Sarah George formerly Sarah Elma Hare	Assumed residential and/or commercial land	Residential and/or Commercial Land Use	1910 and 1928 FIPs indicate the Site was developed with multiple residences and/or commercial buildings.
1951 - 1953	Harvey C. Bain	Assumed residential and/or commercial land	Residential and/or Commercial Land Use	1952 FIP indicates the Site was developed with commercial buildings and the residences were demolished.
1953 - 1953	Loblaw Groceterias Company Limited	Assumed residential and/or commercial land	Residential and/or Commercial Land Use	Aerial photographs indicate the Site was developed with the existing Site buildings.
1953 - 1986	Confederation Life Association	Assumed residential and/or commercial land	Residential and/or Commercial Land Use	1960 Site Plan indicates the Site is developed with multiple commercial buildings and a light industrial metal worker at 91 Lakeshore Road East.
December 19 1986 to present	Centre City Capital Limited	Assumed residential and/or commercial land	Residential and/or Commercial Land Use	Aerial photographs indicate the Site was developed with the existing Site buildings.
Chain #1 - Lot 11 North Side of Port Street				
December 19 1986 to present as of September 7 2022	Centre City Capital Limited	Assumed residential and/or commercial land	Residential and/or Commercial Land Use	Aerial photographs indicate the Site was developed with the existing Site buildings.
LOT 11, SOUTH SIDE OF PORT STREET, CROWN TOWN PLOT FOR THE VILLAGE OF PORT CREDIT (EAST OF THE CREDIT RIVER), GEOGRAPHIC TOWNSHIP OF TORONTO				
Prior to November 17 1875 to November 17 1875 (patent issued subsequent to first transfer)	Thomas Montgomery	Assumed residential and/or commercial land	Residential and/or Commercial Land Use	No record available other than title search record.
1875 - 1892	Catherine Connors	Assumed residential and/or commercial land	Residential and/or Commercial Land Use	No record available other than title search record.
1892 - 1904	Samuel Jennings	Assumed residential and/or commercial land	Residential and/or Commercial Land Use	No record available other than title search record.
1904 - 1914	Mary Jennings estate of Samuel Jennings	Assumed residential and/or commercial land	Residential and/or Commercial Land Use	1910 FIP indicates the Site was developed with multiple residences and/or commercial buildings.
May 1914 to January 14 1914 registered out of sequence	Margaret M. Robinson estate of alexander Robinson	Assumed residential and/or commercial land	Residential and/or Commercial Land Use	No record available other than title search record.

1914 - 1951	Margaret M. Young formerly Margaret m. Robinson	Assumed residential and/or commercial land	Residential and/or Commercial Land Use	1928 FIP indicates the Site was developed with multiple residences and/or commercial buildings.
1951 - 1971	Howard E. Thompson	Assumed residential and/or commercial/light industrial land	Residential and/or Commercial/ Light Industrial Land Use	1952 FIP indicates the Site was developed with commercial buildings and the residences were demolished. 1960 Site Plan indicates the Site is developed with multiple commercial buildings and a light industrial metal worker at 91 Lakeshore Road East.
1971 - 1971	Howard E. Thompson, Richard C. Thompson	Assumed residential and/or commercial land	Residential and/or Commercial Land Use	Aerial photographs indicate the Site was developed with the existing Site buildings.
1971 - 1972	Thompson Sheet Metal Limited	Assumed residential and/or commercial land	Residential and/or Commercial Land Use	Aerial photographs indicate the Site was developed with the existing Site buildings.
1972 - 1978	Howard E. Thompson, Richard C. Thompson (a partnership property)	Assumed residential and/or commercial land	Residential and/or Commercial Land Use	Aerial photographs indicate the Site was developed with the existing Site buildings.
April 26 1978 to June 3 1986	A.E. Lepage Real Estate Services Limited formerly A.E. Lepage Limited	Assumed residential and/or commercial land	Residential and/or Commercial Land Use	Aerial photographs indicate the Site was developed with the existing Site buildings.
1986 - 1993	Royal LePage Real Estate Services Limited	Assumed residential and/or commercial land	Residential and/or Commercial Land Use	Aerial photographs indicate the Site was developed with the existing Site buildings.
1993 - 2012	William G. James	Assumed residential and/or commercial land	Residential and/or Commercial Land Use	Aerial photographs indicate the Site was developed with the existing Site buildings.
October 24 2012 to present	Centre City Capital Limited	Assumed residential and/or commercial land	Residential and/or Commercial Land Use	Aerial photographs indicate the Site was developed with the existing Site buildings.
Chain #2				
Prior to November 17 1875 to November 17 1875 (patent issued subsequent to first transfer)	Thomas Montgomery	Assumed residential and/or commercial land	Residential and/or Commercial Land Use	No record available other than title search record.
1875 - 1892	Catherine Connors	Assumed residential and/or commercial land	Residential and/or Commercial Land Use	No record available other than title search record.

1892 - 1904	Samuel Jennings	Assumed residential and/or commercial land	Residential and/or Commercial Land Use	No record available other than title search record.
1904 - 1914	Mary Jennings estate of Samuel Jennings	Assumed residential and/or commercial land	Residential and/or Commercial Land Use	1910 FIP indicates the Site was developed with multiple residences and/or commercial buildings.
May 14 1914 to January 14 1914 Registered out of sequence	Margaret m. Robinson estate of Alexander Robinson	Assumed residential and/or commercial land	Residential and/or Commercial Land Use	Aerial photographs indicate the Site was developed with the existing Site buildings.
1914 - 1943	Margaret m. Young formerly Margaret M. Robinson	Assumed residential and/or commercial land	Residential and/or Commercial Land Use	1928 FIP indicates the Site was developed with multiple residences and/or commercial buildings.
1943 - 1946	William N. Hillis	Assumed residential and/or commercial land	Residential and/or Commercial Land Use	Aerial photographs indicate the Site was developed with the existing Site buildings.
1946 - 1951	Margaret m. Young formerly Margaret M. Robinson	Assumed residential and/or commercial land	Residential and/or Commercial Land Use	Aerial photographs indicate the Site was developed with the existing Site buildings.
1951 - 1953	Harvey C. Bain	Assumed residential and/or commercial land	Residential and/or Commercial Land Use	1952 FIP indicates the Site was developed with commercial buildings and the residences were demolished.
1953 - 1953	Loblaw Groceterias Company Limited	Assumed residential and/or commercial land	Residential and/or Commercial Land Use	Aerial photographs indicate the Site was developed with the existing Site buildings.
1953 - 1986	Confederation Life Association	Assumed residential and/or commercial/light industrial land	Residential and/or Commercial/ Light Industrial Land Use	1960 Site Plan indicates the Site is developed with multiple commercial buildings and a light industrial metal worker at 91 Lakeshore Road East.
December 19 1986 to present	Centre City Capital Limited	Assumed residential and/or commercial land	Residential and/or Commercial Land Use	Aerial photographs indicate the Site was developed with the existing Site buildings.
Chain #1				
December 19 1986 & December 20 1993 to present as of September 7, 2022	Centre City Capital Limited	Assumed residential and/or commercial land	Residential and/or Commercial Land Use	Aerial photographs indicate the Site was developed with the existing Site buildings.

7.2 Potentially Contaminating Activity

The MECP provides a list of PCAs in Schedule D of O. Reg. 153/04, under the Environmental Protection Act. PCAs that have been identified to be on, in, or under the Phase One ESA Property, or located within the Phase One ESA study area and having the potential to contribute to an APEC are presented in Section 7.3.

7.3 Areas of Potential Environmental Concern (APEC)

The following APECs have been identified by the Phase One ESA records review, interviews and Site reconnaissance and are summarized in the table below. This matrix is used to list and describe each PCA at the Property and each PCA in the Phase One ESA Study Area that may be contributing to an APEC at the Property.

Table of Areas of Potential Environmental Concern
FRAM + Slokker, Proposed Residential Redevelopment
42 Port Street East, 91-93, and 99 Lakeshore Road East, Mississauga, Ontario
[Refer to clause 16(2)(a), Schedule D, O. Reg. 153/04]

Area of Potential Environmental Concern[1]	Location of Area of Potential Environmental Concern on Phase One Property	Potentially Contaminating Activity[2]	Location of PCA (on-site or off-site)	Contaminants of Potential Concern[3]	Media Potentially Impacted (Ground Water, Soil and/or Sediment)
APEC #1 – Former Metal Worker	Northwestern Portion of Site	#34 – Metal Fabrication	On-Site	PHCs, VOCs, Metals and Inorganics	Soil and Groundwater
APEC #2 – Former Fuel Oil UST	Central Portion of Site	#28 – Gasoline and Associated Products Storage in Fixed Tanks	On-Site	PHCs, BTEX	Soil and groundwater
APEC #3 – Former Oil-Filled Transformer	Central Portion of Site	#55 – Transformer Manufacturing, Processing, and Use	On-Site	PHCs, PCBs	Soil
APEC #4 – Existing Pad-Mounted Electrical Transformer	Southern Portion of Site	#55 – Transformer Manufacturing, Processing, and Use	On-Site	PHCs, PCBs	Soil
APEC #5 – Historical Use of Heating Oil	Eastern Portion of Site	#28 – Gasoline and Associated Products Storage in Fixed Tanks	On-Site	PHCs, BTEX	Soil
APEC #6 – Potential Fill Material of Unknown Quality	Entire Site	#30 – Importation of Fill Material of Unknown Quality	On-Site	PHCs, VOCs, Metals and Inorganics, PAHs	Soil
APEC #7 – Historic Transport Trailer Fuel Leak	Northern Portion of Site	#Undefined – Ontario Spills	On-Site	PHCs, BTEX	Soil
APEC #8a – Current and Historic Dry Cleaning Facilities	Eastern Portion of Site	#37 – Operation of Dry Cleaning Equipment (where chemical are used)	Off-Site	VOCs	Soil, Groundwater
APEC #8b – Fill Pipe Associated with a Current or Historic UST	Eastern Portion of Site	#28 – Gasoline and Associated Products Storage in Fixed Tanks	Off-Site	PHCs, BTEX	Soil, Groundwater
APEC #9 – Historic Dry Cleaning Facilities	Northern Portion of Site	#37 – Operation of Dry Cleaning Equipment (where chemical are used)	Off-Site	VOCs	Soil, Groundwater

Area of Potential Environmental Concern[1]	Location of Area of Potential Environmental Concern on Phase One Property	Potentially Contaminating Activity[2]	Location of PCA (on-site or off-site)	Contaminants of Potential Concern[3]	Media Potentially Impacted (Ground Water, Soil and/or Sediment)
Notes: 1 Area of Potential Environmental Concern means the area on, in or under a phase one property where one or more contaminants are potentially present, as determined through the phase one environmental site assessment, including through: (a) Identification of past or present uses on, in or under the phase one property. (b) Identification of potentially contaminating activity. 2 Potentially Contaminating Activity means a use or activity set out in Column A of Table 2 of Schedule D that is occurring or has occurred in a phase one study area. 3 When completing this column, identify all contaminants of potential concern using the Method Groups as identified in the "Protocol for Analytical Methods in the Assessment of Properties under Part XV.1 of the Environmental Protection Act, March 9, 2004, amended as of July 1, 2011, as specified below:					
Acid base neutral extractable (ABNs)	Petroleum hydrocarbons (PHCs)	Benzene, toluene, ethylbenzene and xylenes (BTEX)	Boron, hot water soluble (B-HWS)	Mercury (Hg)	
Chlorophenols (CPs)	Polychlorinated biphenyls (PCBs)	Calcium (Ca), magnesium (Mg)	Chloride (Cl^-)	Methyl Mercury	
1,4-Dioxane	Polycyclic aromatic hydrocarbons (PAHs)	Metals	Cyanide (CN^-)	high pH	
Dioxins/Furans, PCDDs/PCDFs	Trihalomethanes (THMs)	Arsenic (As), antimony (Sb), selenium (Se)	Electrical conductivity (EC)	low pH	
Organochlorine pesticides (OCs)	Volatile organic compounds (VOCs)	Sodium (Na)	Chromium (hexavalent) [Cr (VI)]	Sodium adsorption ratio (SAR)	

7.4 Phase One Conceptual Site Model

The Site is located in an area of Port Credit (Mississauga), Ontario that has been developed for mixed residential, commercial, and industrial purposes.

The Property is approximately 0.58 hectares (1.4 acres) in size and located south of Lakeshore Road East, east of Elizabeth Street South, and north of Port Street East in a mixed residential, commercial, and industrial area of Mississauga, Ontario. The Site is currently developed with a single-storey, vacant commercial building at 99 Lakeshore Road East, a two-storey, vacant commercial building at 42 Port Street East, and a two-storey multi-tenant commercial/office building at 91 Lakeshore Road East.

The remaining parts of the Property consist of asphalt-paved driveways and surface parking areas. The Site is currently owned by Centre City Capital Limited and 91 Lakeshore Road East is leased to Archtop Coffee Bar & Market and Dance Timmins (DT) Real Estate & Associates.

Based on a review of historical documents and previous environmental reports, the Property has been developed with the existing residential/commercial building at 91 Lakeshore Road East since at least 1910; the existing commercial building at 42 Port Street East since at least 1952; and a former residential/commercial building at 99 Lakeshore Road East since at least 1910 which was demolished and replaced with the existing commercial building by 1952. Rear building additions appeared to be made to the office/residence at 91 Lakeshore Road East by the 1950s and a metal working business operated on the southern portion of the building since at least 1960. No information was available regarding the type of metal works performed on-Site and it is unknown when the metal working operations ceased at the Site. The Property was also developed with at least five residential and/or commercial buildings fronting Elizabeth Street South and Port Street East from as early as 1910, which appeared to be demolished by 1952. A small coal storage shed appeared to be present near the west Property boundary in 1910 but was no longer present by 1928. A fuel oil underground storage tank (UST) associated with Loblaw Groceterias Co. Limited was located southwest of the building at 99 Lakeshore Road East and appeared to be present in 1960 and an oil-filled transformer also appeared to be present on the central portion of the Site at that time. The Site was historically used for residential, commercial (retail and office spaces), and light industrial (metal working) purposes. The Site is located in an area that has been developed for mixed residential, commercial, and industrial purposes since at least the 1910s.

Overall, the Site is relatively flat. The elevation of the Site is approximately 80 mASL. Regional topography generally slopes south towards Lake Ontario located approximately 85 m to the south of the Site. Based on the topography of the area, the regional groundwater flow direction is inferred to be in a southerly direction, towards Lake Ontario.

A review of quaternary geology for the Site indicates that the overburden soils in the vicinity of the Site consists of glaciomarine deposits of sand, gravelly sand, and gravel nearshore and beach deposits[5]. The bedrock geology in the vicinity of the Site consists of shale, limestone, dolostone, and siltstone of the Georgian Bay Formation, Blue Mountain Formation, and Billings Formation[6].

According to the Physiography of Southern Ontario (Chapman and Putnam, 1984), the Site is located in the physiographic region known as the Iroquois Plain. This region is characterized by undulating till plains, sand plains, and beach deposits. The Iroquois Plain is bounded by the South Slope to the north and Lake Ontario to the south. Bedrock in the area consists of shale, interbedded siltstone, and minor limestone belonging to the Georgian Bay Formation[7].

Based on the topography of the area, the regional groundwater flow direction is anticipated to be predominantly south towards Lake Ontario which is located approximately 85 m south of the Site.

---

[5] "Karrow, P. F. 1987. Quaternary Geology of the Cambridge Area, Southern Ontario; Ontario Geological Survey, Map 2508, scale 1:50,000

[6] "Bedrock Geology of Ontario" [map]. Scale 1:250,000. OGS Earth Geoscience Data [computer files]. Sudbury, Ontario: Ontario Geological Survey & Ministry of Northern Development and Mines, 2010.

[7] Ontario Geological Survey. 1991. Bedrock Geology of Ontario, southern sheet; Ontario Geological Survey, Map2544, scale 1:1 000 000

The following APECs associated with the Site and surrounding properties were identified by the Phase One ESA records review, interviews, and Site reconnaissance:

APEC	Location of the APEC on Phase One Property	PCA(s)	Location of PCA (on-site or off-site)
APEC #1 – Former Metal Worker	Northwestern Portion of Site	#34 – Metal Fabrication	On-Site
APEC #2 – Former Fuel Oil UST	Central Portion of Site	#28 – Gasoline and Associated Products Storage in Fixed Tanks	On-Site
APEC #3 – Former Oil-Filled Transformer	Central Portion of Site	#55 – Transformer Manufacturing, Processing, and Use	On-Site
APEC #4 – Existing Pad-Mounted Electrical Transformer	Southern Portion of Site	#55 – Transformer Manufacturing, Processing, and Use	On-Site
APEC #5 – Historical Use of Heating Oil	Eastern Portion of Site	#28 – Gasoline and Associated Products Storage in Fixed Tanks	On-Site
APEC #6 – Potential Fill Material of Unknown Quality	Entire Site	#30 – Importation of Fill Material of Unknown Quality	On-Site
APEC #7 – Historic Transport Trailer Fuel Leak	Northern Portion of Site	#Undefined – Ontario Spills	On-Site
APEC #8a – Current and Historic Dry Cleaning Facilities	Eastern Portion of Site	#37 – Operation of Dry Cleaning Equipment (where chemical are used)	Off-Site
APEC #8b – Fill Pipe Associated with a Current or Historic UST	Eastern Portion of Site	#28 – Gasoline and Associated Products Storage in Fixed Tanks	Off-Site
APEC #9 – Historic Dry Cleaning Facilities	Northern Portion of Site	#37 – Operation of Dry Cleaning Equipment (where chemical are used)	Off-Site

Several off-Site PCAs were identified to be associated with the surrounding properties located within the Phase One ESA study area. A summary of the off-Site PCAs within the Phase One ESA study area is provided below:

Property Address(es)	PCA(s) in accordance with O. Reg. 153/04	PCA(s) contributing to an APEC at the Property (Yes/No)	Rationale
53 Lakeshore Road East (approximately 105 m west of the Site)	#37 – Operation of Dry Cleaning Equipment (where chemical are used)	No	No – due to the distance and location of 52 Lakeshore Road East to the Site (hydraulically cross-gradient)
102 Lakeshore Road East (approximately 25 m north of the Site)	#37 – Operation of Dry Cleaning Equipment (where chemical are used)	Yes, APEC #9, northern Property boundary	Former maintenance practices are unknown, and locations and quantity of waste storage could not be verified. Potential for environmental impact due to the use of halogenated solvent and close proximity of the former cleaners to the Phase One Property.

Property Address(es)	PCA(s) in accordance with O. Reg. 153/04	PCA(s) contributing to an APEC at the Property (Yes/No)	Rationale
106 Lakeshore Road East (approximately 30 m north-northeast of the Site)	#37 – Operation of Dry Cleaning Equipment (where chemical are used)	Yes, APEC #9, northern Property boundary	Former maintenance practices are unknown, and locations and quantity of waste storage could not be verified. Potential for environmental impact due to the use of halogenated solvent and close proximity of the former cleaners to the Phase One Property.
103 Lakeshore Road East (adjacent to the east of the Site)	#37 – Operation of Dry Cleaning Equipment (where chemical are used) #28 – Gasoline and Associated Products Storage in Fixed Tanks	Yes, APEC #8a and #8b, eastern Property boundary	Former maintenance practices are unknown, and locations and quantity of waste storage and UST could not be verified. Potential for environmental impact due to the use of halogenated solvent, petroleum hydrocarbons and close proximity of the former cleaners and UST to the Phase One Property.
111 Lakeshore Road East (approximately 20 m east of the Site)	#37 – Operation of Dry Cleaning Equipment (where chemical are used)	Yes, APEC #8a, eastern Property boundary	Former maintenance practices are unknown, and locations and quantity of waste storage could not be verified. Potential for environmental impact due to the use of halogenated solvent and close proximity of the former cleaners to the Phase One Property.
114 Lakeshore Road East (approximately 75 m northeast of the Site)	#28 – Gasoline and Associated Products Storage in Fixed Tanks #52 – Storage, Maintenance, Fueling and Repair of Equipment, Vehicles, and Material Used to Maintain Transportation Systems	No	No – due to the distance and location of 114 Lakeshore Road East to the Site (hydraulically cross-gradient)
117 Lakeshore Road East (approximately 65 m west of the Site)	#54 – Textile Manufacturing and Processing	No	No – due to the distance and location of 117 Lakeshore Road East to the Site (hydraulically cross-gradient)
121 Lakeshore Road East (approximately 75 m west of the Site)	#37 – Operation of Dry Cleaning Equipment (where chemical are used)	No	No – due to the distance and location of 121 Lakeshore Road East to the Site (hydraulically cross-gradient)

Based on the results of the Phase One ESA, the contaminant of concern at the Site includes PHCs, VOCs, PAHs, Metals and Inorganics, and PCBs.

Based on the definition of area of natural significance provided in O. Reg. 153/04 the Site is not considered to be an area of natural significance.

The Phase One ESA Conceptual Site Model is depicted on **Figure 3**.

8. Conclusions

Based on the results of the Phase One ESA, including the Site reconnaissance, information provided by Site representatives and regulatory agencies, documents reviewed, the review of Site history, and pending receipt and review of information from the MECP, the following APECs were identified to be associated with the Site.

- **APEC #1 – Former Metal Working (On-Site)**: Based on a review of historical records, a metal working facility formerly operated on the southern portion of the existing building at 91 Lakeshore Road East. No information was available regarding specific operations conducted, or the use, storage, and disposal of any wastes. The operation of the metal worker is included in O. Reg. 153/04 as a PCA (#34 – Metal Fabrication) for the Site. The historic metal work activities on-Site was identified as an APEC (**APEC #1**) on the northwestern portion of the Site.
- **APEC #2 – Former Fuel Oil UST (On-Site)**: Based on a review of historical records, a former fuel oil UST associated with Loblaw Groceterias Co. Limited was observed in a 1960 Site Plan located southwest of the grocery building at 99 Lakeshore Road East. No information was available regarding the size or installation date of the UST. The presence of a historic fuel oil UST is included in O. Reg. 153/04 as a PCA (#28 – Gasoline and Associated Products Storage in Fixed Tanks) for the Site. As such, the fuel oil UST was identified as an APEC (**APEC #2**) on the central portion of the Site.
- **APEC #3 – Former Oil-Filled Transformer (On-Site)**: Based on a review of historical records, a historic oil-filled transformer was observed in a 1960 Site Plan on the central portion of the Site. The presence of the historic oil-filled transformer is included in O. Reg. 153/04 as a PCA (#55 – Transformer Manufacturing, Processing, and Use) for the Site. As required by O. Reg. 153/04, the historic oil-filled transformer on-Site was identified as an APEC (**APEC #3**) on the central portion of the Site.
- **APEC #4 – Existing Pad-Mounted Electrical Transformer (On-Site)**: Based on field observations, electricity is provided to the Site by a pad-mounted transformer located on the southern portion of the Site in the asphalt-paved surface parking lot. At the time of the Site inspection, the transformer's exterior appeared to be in fair condition with minimal signs of surface corrosion and rusting, and no evidence of spills or releases. Historical records did not identify any spills or releases associated with the transformer. However, the operation of the on-Site transformer is identified in O. Reg. 153/04 as a PCA (#55 – Transformer Manufacturing, Processing and Use). As required by O. Reg. 153/04, the transformer has been identified as an APEC (**APEC #4**) on the southern portion of the Site.
- **APEC #5 – Historical Use of Heating Oil (On-Site)**: Based on field observations, a set of fill/vent pipes likely associated with a former heating oil aboveground storage tank (AST) was observed on the eastern exterior building wall of 42 Port Street East. The fill and vent pipes extended through the foundation wall, suggesting that the AST was located in the basement of the dwelling. According to the Site personnel, the size and the location of the former basement AST was unknown. At the time of the Site inspection, GHD observed that the set of fill/vent pipes led to the basement furnace room along the eastern interior building wall. Heating to the building is currently supplied with a gas-fired forced-air furnace located in the basement furnace room. At the time of the Site inspection, GHD did not observe any evidence of leaks, surficial staining, or cracks in the concrete floor in the vicinity of the furnace room. GHD also did not observe evidence of any ASTs and facility personnel were not aware of any other current or historical ASTs on Site. However, as defined by O. Reg. 153/04, the historical use of heating oil is defined as a PCA (#28 – Gasoline and Associated Products Storage in Fixed Tanks). As such, the former basement heating oil AST was identified as an APEC (**APEC #5**) on the southeastern portion of the Site.
- **APEC #6 – Potential Fill Material of Unknown Quality (on-Site)**: Based on a review of historical information, the Property was developed with a former residential/commercial building fronting Lakeshore Road East and at least five residences and/or commercial buildings fronting Elizabeth Street South and Port Street East from as early as 1910 to 1952. No information was available regarding the construction or use of the buildings, or if the buildings had basements. Additionally, no information was available to GHD regarding the demolition of the former structures or whether material generated during the demolition of the structure remained on-Site. Fill material was potentially placed on the Site in the locations of the former building areas. The presence of potential

buried building foundations, possible buried demolition debris, and fill material of unknown quality adjacent to Lakeshore Road East, Elizabeth Street South, and Port Street East was identified in O. Reg. 153/04 as a PCA (#30 – Importation of Fill Material of Unknown Quality). As required by O. Reg. 153/04, the fill material of unknown quality has been identified as an APEC (**APEC #6**) on the entire Site.

- **APEC #7 – Historic Transport Trailer Fuel Leak (on-Site)**: One record was identified in the SPL database to be associated with Site addresses at 99 Lakeshore Road. A fuel leak of unknown quantity was reported on Site at 99 Lakeshore Road East in February 2002, which was reportedly contained. The ERIS report indicated that soil contamination was "confirmed". The location of the release on the Property was not identified in the ERIS database search report. The release of fuel on the Site represents a PCA (Undefined). Based on the confirmed soil impact and as required by O. Reg. 153/04, the fuel release in 2002 has been identified as an APEC (**APEC #7**) on the northern portion of the Site.
- **APEC #8a and #8b – Current and Historic Dry Cleaning Facilities, and a Fill Pipe Associated with a Current or Historic UST (Off-Site; east of the Property)**: Based on a review of historical records and field observations, a former drycleaning facility and a fill pipe associated with an existing or former UST were identified adjacent to the east Property boundary at 103 Lakeshore Road East and an existing dry cleaning facility operates approximately 20 m east of the Site at 111 Lakeshore Road East. No information was available regarding the contents or the current status of the off-Site UST located adjacent to the east Property boundary of the Site. Previous investigations have identified detections of chlorinated solvents on the eastern portion of the Site, which may be related to the off-Site drycleaner. The operation of current and historic dry cleaning facilities and the presence of a current or historic UST are included in O. Reg. 153/04 as PCAs (#37 – Operation of Dry Cleaning Equipment [where chemicals are used] and #28 – Gasoline and Associated Products Storage in Fixed Tanks). Based on the proximity to the Site, the operations of former and existing dry cleaning facilities and the presence of the former or existing UST were identified as having the potential to contribute to an APEC (**APEC #8a and #8b**) on the eastern portion of the Site.
- **APEC #9 – Historic Dry Cleaning Facilities (Off-Site; north and northeast of the Property)**: Based on a review of historical records, former drycleaning facilities operated approximately 25 m to 30 m north of the Site at 102 and 106 Lakeshore Road East. The operation of historic dry cleaning facilities are included in O. Reg. 153/04 as a PCA (#37 – Operation of Dry Cleaning Equipment [where chemicals are used]). Based on the proximity to the Site, and the inferred southerly groundwater flow direction, the operation of the former dry cleaning facilities were identified as having the potential to contribute to an APEC (**APEC #9**) on the northern portion of the Site.

8.1 Requirement for Phase Two ESA before RSC can be Submitted

Based on the information obtained in completing the Phase One ESA, a Phase Two ESA will be required before a future RSC can be potentially filed with the MECP. The Phase Two ESA should evaluate the presence or absence of soil and groundwater impacts to the Site from the identified APECs.

All of Which is Respectfully Submitted,

GHD

Kimberly Dubarry, M.Env.Sc., EIT

Warren Croft, P. Eng. QP_{ESA}

Figures

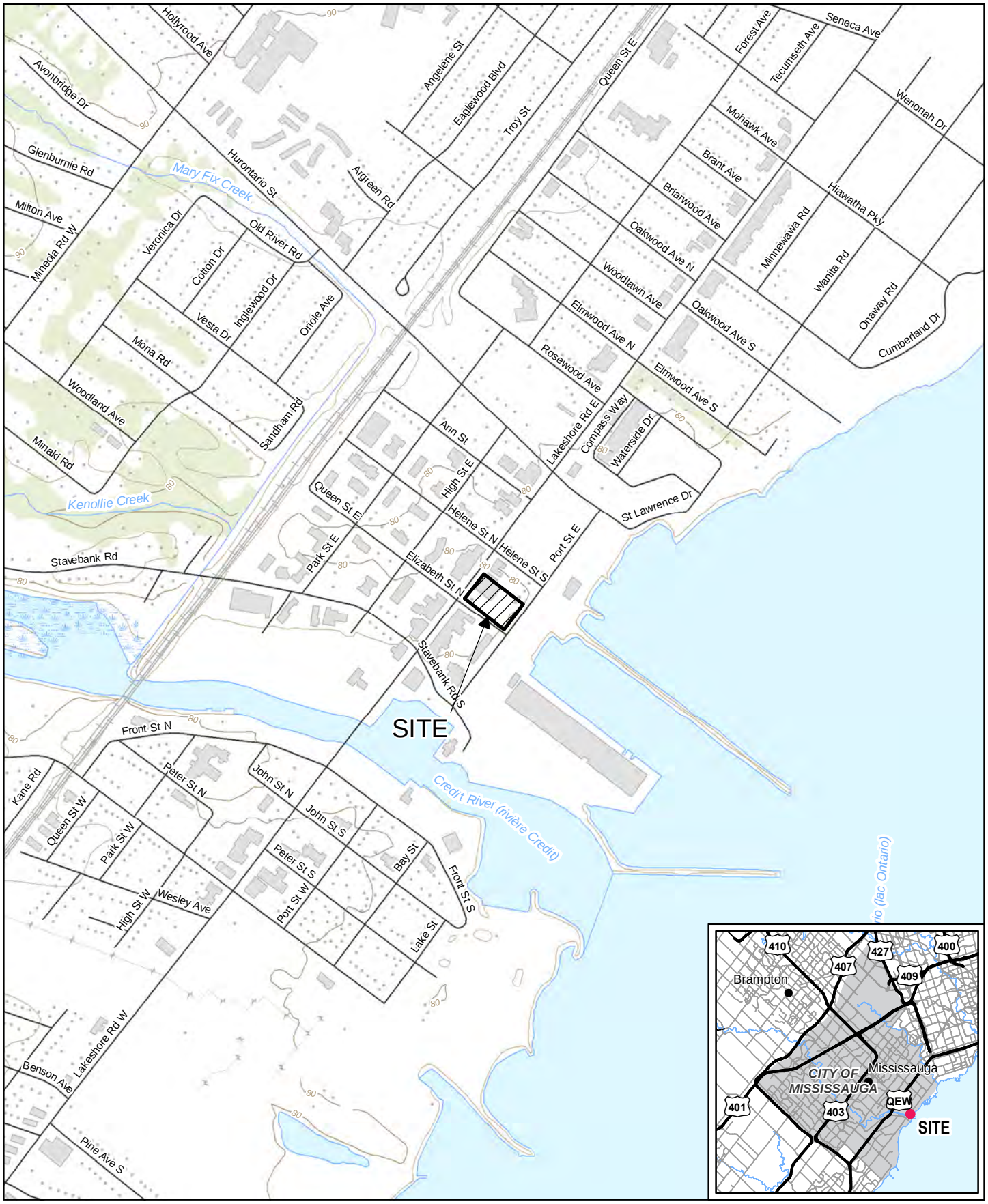

Paper Size ANSI A

0 60 120 180 240

Metres

Map Projection: Transverse Mercator
Horizontal Datum: North American 1983
Grid: NAD 1983 UTM Zone 17N

N

GHD

CLIENT IS FRAM + SLOKKER
42 PORT STREET EAST, 91-93 AND
99 LAKESHORE ROAD EAST, MISSISSAUGA, ONTARIO
PHASE ONE ENVIRONMENTAL SITE

Project No. **12590583**
Revision No. **-**
Date **Oct 20, 2022**

SITE LOCATION MAP

FIGURE 1

Q:\GIS\PROJECTS\12590000s\12590583\Layouts\202210_RPT001\12590583_202210_RPT001_GIS001.mxd
Print date: 20 Oct 2022 - 13:20

Data source: MNRF NRVIS, 2018. Produced by GHD under licence from Ontario Ministry of Natural Resources and Forestry, © Queen's Printer 2022.

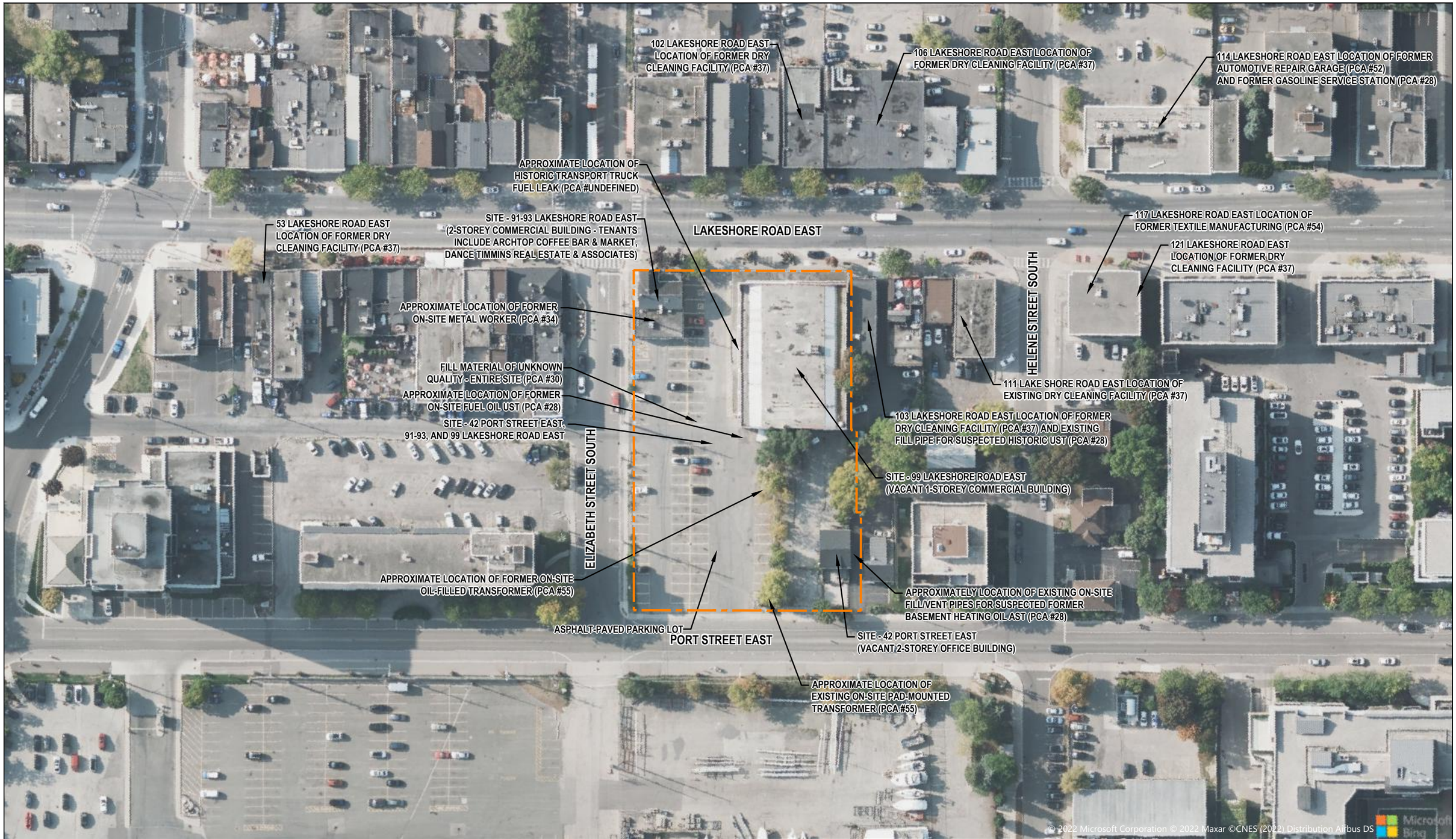

LEGEND

PROPERTY BOUNDARY

0 10 20 30m

1:1000

Coordinate System:
NAD 83 UTM ZONE 17
METRES

GHD

FRAM + SLOKKER
42 PORT STREET EAST, 91-93 AND 99 LAKESHORE ROAD EAST, MISSISSAUGA, ONTARIO
PHASE ONE ENVIRONMENTAL SITE ASSESSMENT

SITE PLAN AND SURROUNDING PROPERTIES MAP

Project No. **12590583**
Date **November 2022**

FIGURE 2

Filename: \\ghdnet\ghd\CA\Toronto\Projects\662\12590583\Digital_Design\ACAD\Figures\RPT-PHASE_ONE_ESA\12590583-GHD-00-00-RPT-EN-D103_WA-PHASE_ONE_ESA.dwg
Plot Date: 08 November 2022 3:48 PM

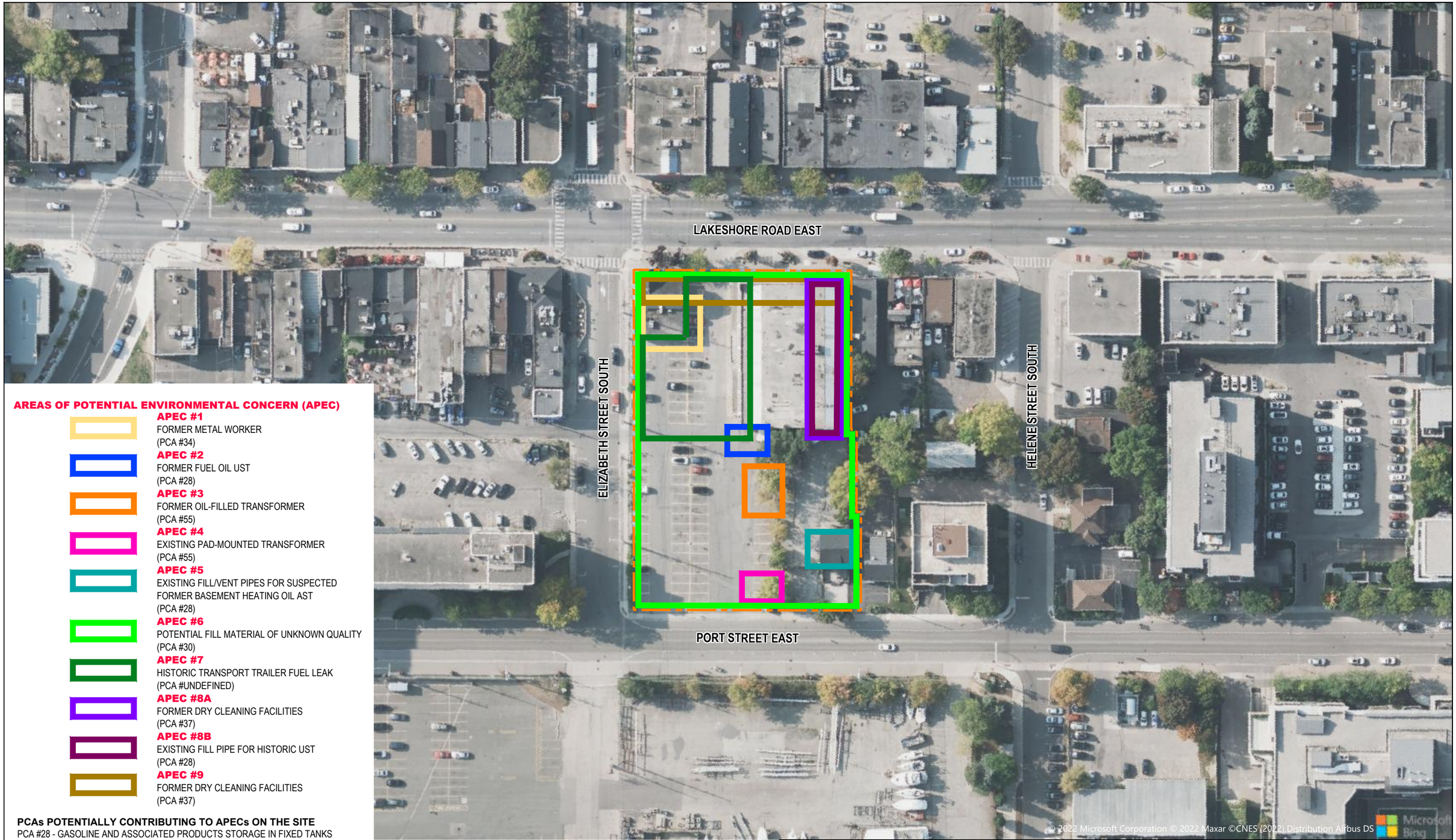

AREAS OF POTENTIAL ENVIRONMENTAL CONCERN (APEC)

APEC #1
FORMER METAL WORKER
(PCA #34)

APEC #2
FORMER FUEL OIL UST
(PCA #28)

APEC #3
FORMER OIL-FILLED TRANSFORMER
(PCA #55)

APEC #4
EXISTING PAD-MOUNTED TRANSFORMER
(PCA #55)

APEC #5
EXISTING FILL/VENT PIPES FOR SUSPECTED
FORMER BASEMENT HEATING OIL AST
(PCA #28)

APEC #6
POTENTIAL FILL MATERIAL OF UNKNOWN QUALITY
(PCA #30)

APEC #7
HISTORIC TRANSPORT TRAILER FUEL LEAK
(PCA #UNDEFINED)

APEC #8A
FORMER DRY CLEANING FACILITIES
(PCA #37)

APEC #8B
EXISTING FILL PIPE FOR HISTORIC UST
(PCA #28)

APEC #9
FORMER DRY CLEANING FACILITIES
(PCA #37)

PCAs POTENTIALLY CONTRIBUTING TO APECs ON THE SITE
PCA #28 - GASOLINE AND ASSOCIATED PRODUCTS STORAGE IN FIXED TANKS
PCA #30 - IMPORTATION OF FILL MATERIAL OF UNKNOWN QUALITY
PCA #34 - METAL FABRICATION
PCA #37 - OPERATION OF DRY CLEANING EQUIPMENT (WHERE CHEMICALS ARE USED)
PCA #55 - TRANSFORMER MANUFACTURING, PROCESSING AND USE

PCAS NOT CONTRIBUTING TO APECS ON THE SITE
PCA #52 - STORAGE, MAINTENANCE, FUELING AND REPAIR OF EQUIPMENT, VEHICLES, AND MATERIAL USED TO MAINTAIN TRANSPORTATION SYSTEMS
PCA #54 - TEXTILE MANUFACTURING AND PROCESSING

LEGEND
PROPERTY BOUNDARY

0 10 20 30m
1:1000
Coordinate System:
NAD 83 UTM ZONE 17
METRES

GHD

FRAM + SLOKKER
42 PORT STREET EAST, 91-93 AND
99 LAKESHORE ROAD EAST, MISSISSAUGA, ONTARIO
PHASE ONE ENVIRONMENTAL SITE ASSESSMENT

PHASE ONE CONCEPTUAL MODEL

Project No. **12590583**
Date **November 2022**

FIGURE 3

Filename: \\ghdnet\ghd\CA\Toronto\Projects\662\12590583\Digital_Design\ACAD\Figures\RPT-PHASE_ONE_ESA\12590583-GHD-00-00-RPT-EN-D104_WA-PHASE_ONE_ESA.dwg
Plot Date: 08 November 2022 3:58 PM

Appendices

Appendix A

Project Personnel Curriculum Vitae

A GHD Principal

Warren Croft P.ENG., QP_{ESA}

Engineering Leader

Location

Toronto, Ontario, Canada

Experience

20 years

Qualifications/Accreditations

- B.Sc., Engineering, University of Guelph, 2001
- Qualified Person for Environmental Site Assessment (QP_{ESA}), under Ontario Regulation (O.REG) 153/04

Key technical skills

- Environmental Site Assessments
- Environmental Risk Management
- Project Management

Memberships

- Registered Professional Engineer: Ontario

Relevant experience summary

Warren is a Principal/Vice-President at GHD with 20 years of experience in the management of environmental and remediation projects, including over 200 projects in Ontario relating to Phase I and II Environmental Site Assessments (ESAs), Record of Site Condition (RSC), Designated Substances Surveys (DSS), asbestos abatement, environmental remediation, brownfield redevelopment, environmental compliance/permitting, and risk assessment. He guides clients in managing environmental liabilities to support long-term business needs, including the development and implementation of risk management plans. Additionally, Warren is a QPESA for filing RSCs and submitting Phase Two ESA conceptual site models (CSMs) to support Risk Assessments (RAs). Furthermore, Warren acts as a technical ESA resource and leads ESA components of many large, multidisciplinary infrastructure projects throughout the province.

Municipal/Public Infrastructure

RSC Guidance

Technical Advisor
RSC Guidance | City of Barrie | Barrie, ON | 2019 – present

Warren is the Technical Advisor for the preparation of a RSC guidance document to assist City of Barrie in evaluating development applications. The guidance documents outlines how the RSC filing process impacts different types of development applications, and identifies the roles/ responsibilities of different City departments in confirming compliance with Ontario Regulation 153/04.

Project Director

Toronto Street and Simcoe Street Environmental Investigation | City of Barrie | Barrie, ON | 2018 – 2019

Warren is the Project Director for an environmental investigation to document potential extent of impact in the area of Toronto Street and Simcoe Street in Barrie. Warren met with City staff to provide guidance regarding environmental conditions, and options to investigate and/or remediate identified impacts.

ESA Lead

Northeast Vaughan Water and Wastewater Servicing | York Region, ON | 2017 – 2019

Warren acts as the Environmental Site Assessment Lead for the completion of ESA screening and soil/groundwater sampling strategy for the Northeast Vaughan Water and Waster Servicing project. Warren

also provided guidance to the project team regarding ESA requirements for potential land acquisition.

Soil Characterization Program

Environmental Lead |
Waterfront Toronto | Toronto, Ontario, Canada | 2016

Technical advisor during the environmental investigation of a portion of Toronto's Port Lands area, in support of the re-routing of the mouth of the Don River. Supported GHD's project management team and field team in the interpretation of historical records, and completion of soil and groundwater sampling at the site.

Upper York Sewage Solutions (UYSS)

ESA Lead
Regional Municipality of York | East Gwillimbury, Ontario, Canada | 2014 - 2016

Warren acts as the Environmental Site Assessment Lead for the completion of Phase One and Two ESAs to support property acquisition and project planning for the Upper York Sanitary Sewer project. He works with the other discipline leads to ensure that project milestones are met and the client's environmental liability is minimized during property acquisition and construction.

Burnhamthorpe Road Watermain Twinning

Environmental Lead |
Regional Municipality of Peel | Mississauga, Ontario, Canada | 2014 - 2016

Warren acts as environmental lead and completed a Contaminant Inventory and a Phase One ESA to support the Region's project planning. Warren provided guidance regarding identifying higher risk properties and potential contaminant sources within proposed construction areas, and provided recommendations regarding environmental risk at the higher risk properties.

480 Lakeshore Blvd. East

Environmental Lead |
Waterfront Toronto | Toronto, Ontario, Canada | 2011 - 2016

Warren acted as the technical lead and primary Site Assessor for the completion of a Phase I ESA of a former bulk fuel storage facility. Warren provided guidance to the project team regarding the findings of the Phase I ESA and the requirements for soil and groundwater sampling at the Site. Warren subsequently supported the construction of specific Risk Management Measures to comply with City of Toronto requirements.

Seneca College King Campus Expansion

Project Manager |
Seneca College | King City, Ontario, Canada | 2014 - 2016

Warren acted as Project Manager for the completion of environmental and geotechnical investigations at King City campus of Seneca College in support of a proposed building expansion following Infrastructure Ontario's AFP model. Based on the results of preliminary environmental investigations, a Due Diligence Risk Assessment was completed to document potential environmental risks associated with road salt impacts to the Site. GHD's team worked with Seneca College staff to complete the work at an active educational facility, while minimizing impacts to staff and students. He coordinated site access, including work around entrance roads, along Dufferin Street, and within active agricultural fields and acted as technical lead for environmental components of the project.

Etobicoke General Hospital

Project Manager |
William Osler Health System | Etobicoke, Ontario, Canada | 2014 - 2015

Warren acted as Project Manager for the completion of environmental and geotechnical investigations at Etobicoke General Hospital in support of proposed redevelopment. Coordinated site access, including work around emergency room entrance, main entrance, and visitor parking areas. Acted as technical lead for environmental components of the project.

Milton District Hospital

Environmental Lead |
Shared Services West | Milton, Ontario, Canada | 2013 - 2014

Warren acted as the Environmental Lead for environmental investigations at Milton Hospital, including the completion of Phase One and Two ESAs and coordination of asbestos sampling activities. Worked with the geotechnical lead to ensure that appropriate environmental samples were collected, while minimizing the number of boreholes/monitoring wells at the site. Assisted Milton Hospital and Shared Services West staff in negotiating environmental management requirements with the municipality and Infrastructure Ontario.

Infrastructure Ontario

Thistletown Regional Campus

Project Manager |
Infrastructure Ontario (IO) | Toronto, Ontario, Canada | 2013 - present

Project manager for the completion of Phase I and II ESAs, completion of designated substances surveys, design and oversight of remedial program, and completion of a due diligence risk assessment at the Thistletown Regional Campus in Toronto, Ontario. Coordinated access with facility personnel, and developed specific health and safety protocols to ensure that investigative activities did not pose a risk to property residents.

Ontario Place Redevelopment

Project Manager |
Infrastructure Ontario | Toronto, Ontario, Canada | 2012 - present

Warren acts as Project Manager for due diligence activities at Ontario Place, which have included Designated Substances Survey, Building Condition Surveys, Phase One and Two ESAs, and Geotechnical Investigations. Warren is currently managing the completion of a Phase One and Two ESA, Risk Assessment, and Record of Site Condition for a portion of the east island, to support the Urban Park and Waterfront Trail project. Warren also provides guidance to Infrastructure Ontario and their park design team regarding the design and construction of Risk Management Measures and imported soil quality requirements, to ensure that ongoing construction is consistent with the Risk Assessment and that the soil brought to the proposed park is suitable for use at Ontario Place.

Vendor of Record, Central and Southwestern Regions

Technical Lead |
Infrastructure Ontario | Ontario, Canada | 2012 - 2016

Warren acts as a technical lead and primary contact for GHD's Vendor of Record contract with Infrastructure Ontario, which has included Phase One and Two ESAs, designated substances surveys, remediation oversight, Risk Assessment, and Records of Site Condition. Warren attends monthly vendor calls, tracks performance of GHD's projects, acts as a key technical contact regarding environmental site assessments, and also manages a variety of Infrastructure Ontario projects.

Proposed ErinOak Kids

QP_{ESA} |
Infrastructure Ontario | Brampton, Ontario, Canada | 2014 - 2015

QPESA for the filing of Records of Site Condition for two parcels of land associated with the proposed ErinOak Kids Brampton facility. Coordinated the completion of Phase One and Two ESAs, provided guidance to the current property owner (City of Brampton) regarding the RSC process and the documents that must be prepared and signed by the owner to support the RSC filing, and coordinated with MOECC Brownfields group staff regarding the RSC filing. Filed two RSCs on the Ontario Environmental Site Registry, which were acknowledged by MOECC.

Proposed Mackenzie Vaughan Hospital

Project Manager |
Infrastructure Ontario | Vaughan, Ontario, Canada | 2013 - 2015

Warren acted as Project Manager for the completion of environmental, geotechnical, and hydrogeological investigations at the proposed Mackenzie Vaughan Hospital. The project was completed following Infrastructure Ontario's Alternative Financing and Procurement (AFP) Guidance Document for Environmental and Geotechnical Investigations. GHD also worked with staff and consultants from the City of Vaughan to support the remediation of localized soil impacts and the filing of a Record of Site Condition. He coordinated site access and acted as technical lead for environmental components of the project.

Due Diligence

Project Manager |
Infrastructure Ontario | Ontario, Canada | 2013 - 2015

Project Manager for the completion of a Designated Substances Survey and Phase One ESA at a potential redevelopment property in Toronto. Subsequently provided technical guidance to Infrastructure Ontario regarding the disentanglement of the building heating system from adjacent structures, including the removal of asbestos on piping. Provided recommendations regarding building ventilation requirements to prevent mold growth. Currently working with Infrastructure Ontario to develop abatement specifications for the Designated Substances in the building.

Former St.Thomas Psychiatric Facility

Project Manager |
Infrastructure Ontario | St.Thomas, Ontario, Canada | 2012 - 2013

Project manager for the completion of a Phase One ESA and Soil/Groundwater quality investigation at the St. Joseph's Regional Mental Health facility in St. Thomas, Ontario. Completed interviews with facility personnel, inspected client and resident spaces, and coordinated health and safety requirements for the completion of the soil and groundwater sampling activities.

Environmental Specialist (Secondment)

Infrastructure Ontario | Toronto, Ontario, Canada | 2010 - 2012

Warren assisted Infrastructure Ontario in the management of environmental consultants and contractors at the West Don Lands in Toronto, Ontario in support of the redevelopment of a large brownfield property into the 2015 Pan Am Games Athletes' Village. Tasks included coordination of consultants and contractors, providing guidance to ORC staff on the environmental approvals process, and review of Phase I/II ESAs, Risk Assessments, Certificates of Property Use, and Records of Site Condition completed in accordance with the recently revised Regulation 153/04. Attended meetings with stakeholders including Ministry of Environment, City of Toronto, Waterfront Toronto, Infrastructure Ontario, and prospective developers to support Infrastructure Ontario staff in their role.

Industrial/Private Infrastructure

Risk Assessment

Project Manager |
Confidential Client | Toronto, Ontario, Canada | 2013 - present

Project Manager and QP (ESA) for the completion of a Phase One and Two ESA, and Risk Assessment at an active industrial property in Toronto, Ontario, completed to support the sale of the property, and to document liabilities at the time of the sale.

Risk Assessment

Project Coordinator |
Confidential Client | Mississauga, Ontario, Canada | 2012 - present

Project Coordinator and QPESA for a Phase One ESA, Phase Two ESA, and Risk Assessment of an industrial brownfield site. The project included development of risk based remedial targets for soil remediation, followed by the completion of a Risk Assessment to manage remaining soil and groundwater impacts.

Proposed Holt Pit

ESA Support |
Rice Commercial Group Ltd. | Newmarket, Ontario, Canada |2017 - 2019

Warren provided Phase One and Two ESA support to the project team related to the proposed Holt Pit. Warren's role focused on Phase One ESA technical review, and confirming that the ESAs met the minimum requirements of Ontario Regulation 153/04, as amended, as well as coordinating sampling requirements with other technical leads.

Healthcare Centre Redevelopment

Environmental Lead |
West Park | Toronto, Ontario, Canada| 2016

Environmental lead for the completion of Phase One and Two Environmental Site Assessments in support of the proposed expansion of the facility. Supported client decision making regarding environmental risk, potential sources of environmental impact, and soil/groundwater management during future construction.

Environmental Due Diligence

Project Manager|
Confidential Client | Toronto, Ontario, Canada | 2016

Warren acts as the project manager for the completion of Phase I ESAs, Phase II ESAs, property condition assessments, remedial cost estimates, and risk evaluations for three industrial properties. GHD's client was considering the acquisition of the three properties, and required technical guidance regarding environmental liabilities, and options to mitigate environmental risks for the long-term use of the Site.

Lakeview Power Plant

Project Manager|
Ontario Power Generation | Mississauga, Ontario, Canada |
2015 - 2016

Warren acts as the project manager for ongoing environmental activities at the former OPG Lakeview Power Plant. GHD has completed extensive environmental investigations, focused environmental remediation, and Risk Assessment activities in support of OPG's land use and disposition planning. Currently supporting OPG's goals of facilitating the redevelopment of the Site in accordance with the Inspiration Lakeview vision.

Assembly Plant Demolition

Environmental Lead and QP_{ESA} |
Ford | St.Thomas, Ontario | 2014 - 2016

Warren acted as the lead environmental site assessor and QPESA for the completion of Phase One and Two ESAs at the Ford St. Thomas facility. Obtained Record of Site Condition (RSC) for one portion of the Site, and supported GHD's Risk Assessment and Remediation teams in the assessment and remediation of the other portions of the Site.

Review of Excess Soil Management in Ontario

Team Member |
GHD | Ontario, Canada | 2015

Warren was a member of GHD's project team to complete a review of excess soil management in Ontario. Warren's role focused on identifying common practices, and best practices among contractors, municipalities, and government related agencies, to support the development of an improved process to manage excess soil in Ontario.

Risk Evaluation

Project Coordinator |
Confidential Client | Toronto | 2013 - 2014

Warren acted as project coordinator during a risk evaluation project, to support a potential property sale. His scope included coordinating access to an active facility, discussing the scope of work with potentially affected tenants, coordinating soil, groundwater, and indoor air monitoring activities, and reporting. The project team subsequently completed a risk evaluation, supported with Risk Management Measures developed by Warren and his team. The client was able to complete the transaction of the property, despite documented environmental liability concerns.

Risk Management Measure Implementation

Project Manager |
Confidential Client | Toronto, Ontario, Canada |
2010 - 2013

Project Manager for the oversight of Risk Management Measure (RMM) implementation, to comply with the requirements of a Certificate of Property Use. Activities completed by GHD included preparation of soil and groundwater management plan, preparation of Health and Safety Plan, dust monitoring, soil tracking, barrier construction inspection, and reporting. Warren acted as Project Manager and primary liaison for the client and their contractor, to ensure that the Certificate of Property Use requirements were understood and implemented.

Career history

2001 - present	GHD (formerly Conestoga Rovers & Associates), Toronto, ON,
2010	Named Associate
2017	Named Principal

Kim Dubarry, M.Env.Sc., EIT

Contaminated Sites and Remediation

Qualified: Master of Environmental Science (M.Env.Sc.) - University of Toronto, 2012, Bachelor of Science in Biological Science and Management, Environmental Toxicology specialization (B.Sc. and Mgt) - Ontario Tech University, 2011

Connected: Environmental Engineer-in-Training (EIT) - Member of Professional Engineers Ontario (PEO)

Professional Summary: Kim is a member of GHD's Contaminated Sites and Remediation group in Toronto with over eight years of experience managing multidisciplinary engineering projects including environmental site assessments, subsurface test pit and borehole investigations, peer reviews, site characterizations, soil testing, excavation and disposal activities, stormwater sewer monitoring programs, filing record of site conditions, and contaminated site remediation projects in Ontario. Kim's areas of technical interest include delineations, contaminant transport and delineations, soil contaminant chemistry, groundwater hydrochemistry knowledge, remedial designs, developing soil management plans, health and safety plans, and drafting comprehensive engineering drawings. Project management experience includes technical scopes of work/budgets, preparing request for proposals, vendor of record and government contract management, project controls, drafting technical reports, cost control measures, conducting oversight of fieldwork and construction management, and liaising with clients and contractors. Kim is very familiar with the regulatory requirements for environmental site assessments in Ontario, including the specific requirements of O.Reg. 153/04, as amended, for Records of Site Condition.

Environmental Site Assessments and Subsurface Investigations

Project Manager
Phase I and II ESAs | Atlantic Packaging | Uxbridge, ON | 2021

Kim acted as the site supervisor and project manager for the completion of five Phase I ESAs at agricultural croplands and residential mixed use properties. Kim performed and completed the following tasks:

- Conducted comprehensive reviews of historical records and previous work at the site.
- Effectively summarized the past and present contaminating activities at the sites, documenting areas of potential environmental concern.
- Completed Phase II ESA reports for the client based on soil and groundwater sampling analysis completed by GHD and others.

Project Coordinator
Remedial Options Analysis | Infrastructure Ontario | Brockville, ON | 2021

Kim acted as the project coordinator for the completion of a Remedial Options Analysis letter report at a psychiatric hospital in Brockville, Ontario. Kim performed and completed the following tasks:

- Conducted comprehensive reviews of historical records and previous work at the site.
- Effectively summarized the past and present contaminating activities at the sites, documenting areas of potential environmental concern.
- Completed a remedial options analysis for the client based on soil and groundwater sampling analysis completed by GHD and others.

Project Site Supervisor
Geophysical Survey and Subsurface Investigation | Infrastructure Ontario | Grimsby, ON | 2021

Kim acted as the site supervisor and project coordinator for the completion of a supplemental geophysical survey and hydrovac subsurface soil investigation at a hospital site in Grimsby. Kim performed and completed the following tasks:

- Completed further investigation of GPR and EM61 anomalies that were noted at the site.
- Supervised the geophysical survey, utility locates, and hydrovac activities at the site.

Project Manager
Phase I ESA | Archer Daniels Midland Company | Mississauga, ON | 2021

Kim acted as the site supervisor and project manager for the completion of a Phase I ESA at a food manufacturing facility in Mississauga, Ontario. Kim performed and completed the following tasks:

- Conducted comprehensive reviews of historical records at the site.
- Effectively summarized the past and present activities at the sites, documenting any areas of potential environmental concern.
- Completed the site inspection and Phase I ESA report for the client.

Project Manager
Supplemental Phase Two ESAs | Town of Midland | Midland, ON | 2020

Kim acted as the site supervisor and project manager for the completion of three Supplemental Phase Two ESAs at former industrial/commercial sites in Midland, Ontario. Kim performed and managed the following tasks:

- Developed and won competitive request for proposal bid, effectively managed project schedules and budgets, prepared cost estimates and work plans, coordinated with subcontractors, self-performed all field activities on time and on budget, drafted and finalized the reports.
- Completed field supervision during ESA activities including borehole drilling, soil classification, soil/groundwater sampling, monitoring well installations, and soil drum disposal.

Project Manager
Environmental Subsurface Investigation and Remediation | Fiat Chrysler Automobiles | London, Ontario | 2019 - 2020

Kim acted as the project manager for the completion of an environmental subsurface investigation and remediation at an automotive manufacturing plant in London, Ontario. Kim performed and managed core tasks including:

- Assessed for contaminants of potential concern in soil and associated with the existing oil-water separator.
- Managed and coordinated the site visits, locates, drilling, lab analyses, and reporting, effectively communicating the soil impacts to the client.
- Provided client with remedial options analysis to remedial impacted soil associated with petroleum and waste oil surface spills from the day-to-day operations and undersized oil-water separator.
- Subcontractor procurement, contractor management, and client liaison.
- Supervision of remedial excavation, collection of confirmatory samples, and soil disposal activities.

Project Manager
Limited Phase I and II ESAs, Soil Management Plan | City of Guelph | Guelph, ON | 2020

Kim acted as the project manager for the completion of Phase I and II ESAs, HASP and Soil Management Plans in support of the Locomotive 6167 Relocation in Guelph, Ontario. Kim performed and managed the following tasks:

- Conducted comprehensive reviews of historical records and previous work at the site.
- Effectively summarized the past and present contaminating activities at the sites, documenting areas of potential environmental concern.
- Coordinated with subcontractors, provided technical assistance and troubleshooting to field technicians, and drafted and finalized the reports.

Project Manager
Phase I ESAs | Toronto District School Board (TDSB) | Multiple Locations in Toronto | 2020

Kim acted as the project manager for the completion of several Phase I ESAs at multiple institutional properties across Toronto. Kim performed and managed the following tasks:

- Conducted comprehensive reviews of historical records and previous work at the sites.
- Effectively summarized the past and present potentially contaminating activities at the sites, documenting areas of potential environmental concern.
- Prepared Phase I ESA reports with recommendations for future remedial work including a summary of the environmental concerns found, and environmental risks with approximate cost estimates associated with subsequent phases of work including designated substance surveys, tank removals and associated soil disposal costs.

Project Manager
Stormwater Sampling Program | Ram Iron and Metal Inc. | Toronto, ON | 2019 - 2021

Kim acted as the project manager for the completion of monthly stormwater sampling in support of the Environmental Compliance Approval (ECA) at a recycling center that buys, processes and distributes ferrous and non-ferrous scrap metals in Toronto, Ontario. Kim performed and managed the following tasks:

- Completed monthly stormwater sewer sampling with submission for laboratory analysis as per ECA.
- Summarized pertinent findings, conclusions and recommendations for the client on a monthly basis with additional recommendations made annually.

Project Coordinator
HASP for Contaminated Groundwater and Site Handling Activities | Great Gulf (Downtown Properties) Ltd. | Toronto, Ontario | 2019

Kim acted as the project coordinator for the completion of a site-specific health and safety plan in the lowest parking level of the new-build condo.

- The purpose was to ensure that any activities that may involve groundwater and/or site handling and potential vapour releases near the groundwater sump pump or at the silt/sand traps were completed in a safe manner.
- The HASP was an administrative procedure with a performance objective of protecting workers

who may come in contact with the groundwater and silt during subsurface activities.

Project Manager
Phase One and Two ESAs | Confidential Client | Toronto, ON | 2019

Kim acted as the site supervisor and project manager for the completion of a Phase One and Two ESA at a commercial complex building in Toronto, Ontario. The investigations were completed to support a modified generic risk assessment (MGRA) for the proposed redevelopment at the site. Kim performed and managed the following tasks:

- Effectively managed project schedules and budgets, prepared cost estimates and work plans, coordinated with subcontractors, provided technical assistance and troubleshooting to field technicians, and drafted and finalized the reports.
- As part of the MGRA requirements, three deeper monitoring wells were installed to assess the deeper aquifer at the site including fraction of organic carbon triplicate sampling.
- Completed field supervision during ESA activities including borehole drilling, soil classification, soil/groundwater sampling, monitoring well installations, well abandonment, and soil disposal.

Project Manager
Soil Sampling and Disposal | Confidential Clients | Greater Toronto Area (GTA), ON | 2019 - 2021

Kim acted as the project manager for the completion of soil sampling and disposal activities at multiple sites across the GTA. Kim performed and managed the following tasks:

- Completed the site supervision activities to assess the quality of the suspected impacted soil. The soil and quantities were characterized based on the appropriate O.Reg. 153/04 table standards and disposed/re-used accordingly.
- Kim summarized pertinent findings, conclusions and recommendations for the client.

Project Manager
Phase I and II ESAs | Ministry of Transportation | SE Ontario | 2018

Kim acted as the project manger for the completion of Phase I and II ESAs at 11 patrol yard sites in southeastern Ontario. Kim performed and managed core tasks including:

- Assessed for contaminants of potential concern in soil, groundwater, and surface water.
- Inspected the condition of soil-water separators at patrol yard facilities.
- Co-managed and coordinated the site visits, locates, drilling, lab analyses, and reporting, effectively communicating the results to the client.
- Successfully delivered the 11 Phase I and II ESA reports in under 8 weeks, meeting the client's tight budgetary and timeline constraints.

Project Coordinator
Phase I ESAs | Imperial Oil | Multiple Locations in Manitoba | 2018

Kim acted as the project coordinator for the completion of three Phase I ESAs at former petroleum retail fuel facilities in Manitoba. Kim performed and managed the following tasks:

- Conducted comprehensive reviews of historical records and previous work at the contaminated sites.
- Effectively summarized the past and present contaminating activities at the sites, documenting areas of potential environmental concern.
- Prepared three Phase I ESA reports with recommendations for future remedial work.

Project Site Supervisor
Phase One and Two ESAs | City of Mississauga | Mississauga, ON | 2018

Kim acted as the site supervisor and project coordinator for the completion of three Phase One and Two ESAs at undeveloped agricultural lands. The investigations were completed for diligence purposes in support of a potential property transaction. Kim performed and managed the following tasks:

- Developed proposal, effectively managed project schedules and budgets, prepared cost estimates and work plans, coordinated with subcontractors, provided technical assistance and troubleshooting to field technicians, and drafted and finalized the reports.
- Completed field supervision during ESA activities including borehole drilling, soil classification, soil/groundwater sampling, monitoring well installations, well abandonment, and soil disposal.

Project Coordinator
Site Characterization and Remediation Group | Canadian Nuclear Laboratories | Port Hope, ON | 2016 - 2018

Kim was a member of the Site Characterization and Remediation Group for the Port Hope Project. The project experience involved working for Canadian Nuclear Laboratories in support of a large-scale remediation

involving an estimated 1.2 million cubic metres of historic low-level radioactive waste in Port Hope, Ontario. This highly regulated project involved collaboration with large cross-functional teams, public stakeholders, ad coordination on over 4,800 industrial, commercial and residential sites. Kim performed and managed the following tasks:

- Review and approved scopes of work, standard operating procedures, property survey reports, work plans, schedules, budgets, proposed costs, and invoices from subcontractors and consultants.
- Provided technical expertise to the team by leading soil delineations across multiple adjacent sites.
- Conducted field oversight of construction activities, including borehole drilling, soil sampling, interior/exterior gamma surveys, and radon gas testing, ensuring compliance with contract specifications.
- Estimated and maintained strong working relationships with internal project teams, external consultants/contractors, and key stakeholders.
- Managed a historical file database containing over 4,800 sites and reported updated to the team.
- Streamlined the internal technical review process for over 3,500 property survey reports by programming an electronic database/automated form for use during property reviews.

Project Manager
Environmental Subsurface Investigation | Confidential Client | Toronto, Ontario | 2015

Kim acted as the project manager for the completion of an environmental subsurface investigation at a contaminated former dry cleaning facility in Toronto. Kim performed and managed core tasks including:

- Assessed for contaminants of potential concern in soil, groundwater, and surface water.
- Inspected the condition of the existing site structures.
- Managed and coordinated the site visits, locates, drilling, lab analyses, and reporting, effectively communicating the soil/groundwater impacts to the client.
- Provided client with remedial options analysis to remediate the VOC-impacted soil/groundwater in basement level of former facility.

Project Manager
Environmental Subsurface Investigation and Remedial Action Plan | Confidential Client | Toronto, Ontario | 2014 - 2015

Kim acted as the project manager for the completion of an environmental subsurface investigation, delineation ad soil/groundwater remedial action plan at a former dry gasoline service station and dry cleaning facility in Toronto. Kim performed and managed core tasks including:

- Assessed for contaminants of potential concern in soil, groundwater, and surface water.
- Inspected the condition of the existing site structures.
- Managed and coordinated the site visits, locates, drilling, lab analyses, and reporting, effectively communicating the soil/groundwater impacts to the client.
- Provided client with remedial options analysis to remediate the VOC and PHC-impacted soil/groundwater in the vicinity of the former gas station and dry cleaners.

Project Manager
Underground Storage Tank Removals | Confidential Clients | Toronto, Ontario | 2014

Kim acted as the project manager for the completion of environmental inspection and testing services in support of two underground storage tank (UST) removals at two separate residential apartment buildings in Toronto. Kim performed and managed core tasks including:

- Completed public and private utility clearances.
- Supervision of evacuation residual heating oil and wash waters from cleaning of the tank's interior.
- Supervision of excavation of overburden soils and removal of USTs.
- Managed and coordinated the site visits, locates, drilling, floor and sidewall sampling, lab analyses, and reporting, effectively communicating the findings to the clients.

Brownfields Redevelopment (O.Reg. 153/04)

Project Manager
Phase Two ESA Update, Soil Remediation, and RSC Filing | Terraplex Investment Inc. | Toronto, ON | 2019 - 2021

Kim acted as the project manager for the completion of a Phase Two ESA, remediation activities, and RSC filing for a residential redevelopment on a former car wash and historic industrial property in Toronto. The environmental component of the investigation was completed to support

the filing of a Record of Site Condition (RSC) in accordance with O.Reg. 153/04. Kim performed and managed the following tasks:

- Subcontractor procurement, contractor management, and client liaison.
- Supervision of remedial excavation, collection of confirmatory samples, and soil disposal activities.
- Preparation of technical reports to support the successful RSC filing.

Project Manager
Phase Two ESA Update and RSC Filing | Toronto District School Board (TDSB) | Toronto, ON | 2019 - 2021

Kim acted as the project manager for the completion of the Phase Two ESA Update and RSC filing for proposed institutional redevelopment of a former maintenance garage and yard in Toronto. The environmental component of the investigation was completed to support the filing of a Record of Site Condition (RSC) in accordance with O.Reg. 153/04. Kim performed and managed the following tasks:

- Preparation of technical reports and successful completion of the RSC filing.
- Coordination with the MECP on submission requirements.

Designated Substances and Hazardous Materials Survey

Project Manager
Designated Substances and Hazardous Materials Survey | Confidential Client | Toronto, ON | 2020

Kim acted as the project manager for the completion of a designated substances and hazardous materials survey at a historic religious institution in Toronto. Kim performed and managed core tasks including:

- Drafting and finalizing reports in support of the proposed rehabilitation, renovation, and building upgrades at the site.
- Summarized pertinent findings, conclusions, and recommendations for the client with ballpark cost estimates on potential asbestos abatement and hazardous materials removal work.
- Coordinated with general and abatement contractors for the further investigation and removal or designated substances and hazardous materials at the site.

Project Coordinator
Designated Substances and Hazardous Materials Surveys | Metrolinx | Multiple Locations Across the GTA, ON | 2018

Kim acted as the project coordinator for the completion of designated substances and hazardous materials surveys across multiple transit stations in the GTA. Kim performed and managed core tasks including:

- Drafting and finalizing reports in support of the proposed infrastructure rehabilitation and track upgrades at several transit station locations.
- Summarized pertinent findings, conclusions and recommendations for the client.

Other related areas of interest

Recognized (Certifications/Trainings)

- OSHA 40-hour Hazardous Waste Operations and Emergency Response (HAZWOPER), 2021
- OSHA Supervisor Health and Safety Awareness in 5 Steps, 2021
- WHMIS/Hazardous Communication, 2012 - present
- Working at Heights/Fall Protection, 2021
- Standard First Aid/CPR C - AED, 2018
- Defensive Driving Course, 2011

Presentations

- Canadian Aquatic Toxicology Workshop. New Brunswick, Canada. October 2013. Topic: Toxicity, exposure, and environmental fate of polybrominated diphenyl ethers.
- Environmental Science Field Practical with University of Toronto. Reykjavik, Iceland. April 2012. Topic: Impact of aerosols from volcanic eruptions on global climate.
- Ontario Universities Program in Field Biology. Chongqing, Shanghai, Wuhan, China. August 2010. Topic: Socio-economic and environmental impacts of human development.

Work history

2021 – present	GHD, Toronto, ON
2018 – 2021	HLV2K Engineering Limited, Mississauga, ON
2018	Parsons Inc., Mississauga, ON
2016 – 2018	Canadian Nuclear Laboratories, Port Hope, ON
2012 – 2015	AiMS Environmental, Markham, ON

Appendix B

Fire Insurance Information

opta
INFORMATION INTELLIGENCE

enviroscan

An SCM Company

175 Commerce Valley Drive W
Markham, Ontario L3T 7Z3

T: 905-882-6300
W: www.optaintel.ca

Report Completed By:

Stephanie

Site Address:

42 Port Street East 91 93 99 Lakeshore Road East Mississauga ON

Project No:

22090200426

Opta Order ID:

113929

Requested By:

Eleanor Goolab
Ecolog Eris

Date Completed:

9/12/2022 8:07:44 AM

Project Name: Phase One ESA

Project #: 22090200426
P.O. #: 12590583

ENVIROSCAN Report

Search Area: 42 Port Street East 91 93 99 Lakeshore Road East Mississauga ON

Requested by:
Eleanor Goolab
Date Completed: 09/12/2022 08:07:44

enviroscan
OPTA INFORMATION INTELLIGENCE

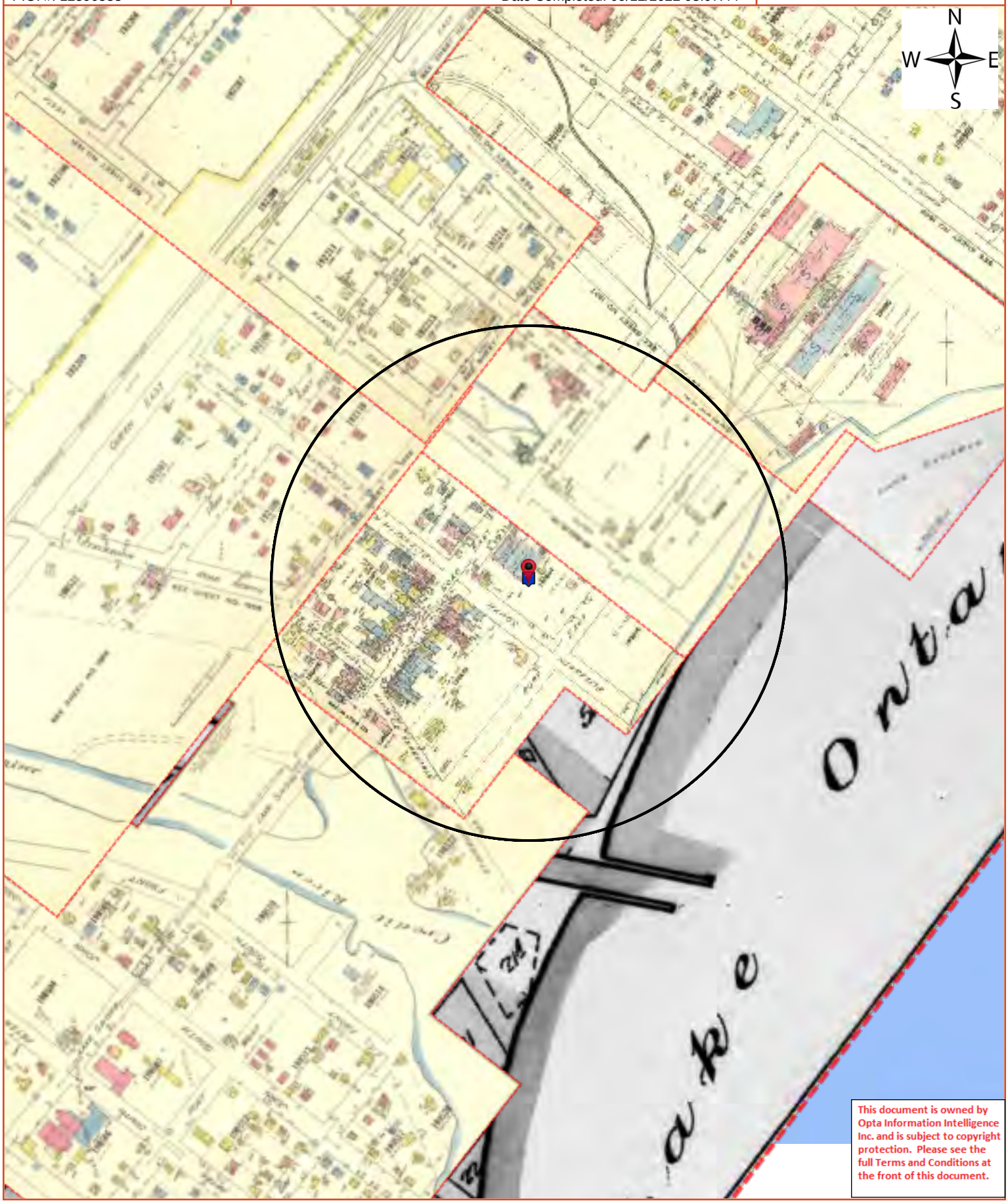

This document is owned by Opta Information Intelligence Inc. and is subject to copyright protection. Please see the full Terms and Conditions at the front of this document.

Opta Historical Environmental Services Enviroscan ™ Terms and Conditions

Report

The documents (hereinafter referred to as the "Documents") to be released as part of the report (hereinafter referred to as the "Report") to be delivered to the purchaser as set out above are documents in Opta's records relating to the described property (hereinafter referred to as the "Property"). Opta makes no representations or warranties respecting the Documents whatsoever, including, without limitation, with respect to the completeness, accuracy or usefulness of the Documents, and does not represent or warrant that these are the only plans and reports prepared in association with the Property or in Opta's possession at the time of Report delivery to the purchaser. The Documents are current as of the date(s) indicated on them. Interpretation of the Documents, if any, is by inference based upon the information which is apparent and obvious on the face of the Documents only. Opta does not represent, warrant or guarantee that interpretations other than those referred to do not exist from other sources. The Report will be prepared for use by the purchaser of the services as shown above hereof only.

Disclaimer

Opta disclaims responsibility for any losses or damages of any kind whatsoever, whether consequential or other, however caused, incurred or suffered, arising directly or indirectly as a result of the services (which services include, but are not limited to, the preparation of the Report provided hereunder), including but not limited to, any losses or damages arising directly or indirectly from any breach of contract, fundamental or otherwise, from reliance on Opta Reports or from any tortious acts or omissions of Opta's agents, employees or representatives.

Entire Agreement

The parties hereto acknowledge and agree to be bound by the terms and conditions hereof. The request form constitutes the entire agreement between the parties pertaining to the subject matter hereof and supersedes all prior and contemporaneous agreements, negotiations and discussions, whether oral or written, and there are no representations or warranties, or other agreements between the parties in connection with the subject matter hereof except as specifically set forth herein. No supplement, modification, waiver, or termination of the request shall be binding, unless confirmed in writing by the parties hereto.

Governing Document

In the event of any conflicts or inconsistencies between the provisions hereof and the Reports, the rights and obligations of the parties shall be deemed to be governed by the request form, which shall be the paramount document.

Law

This agreement shall be governed by and construed in accordance with the laws of the Province of Ontario and the laws of Canada applicable therein.

Report Index

Page	Report Title
6	(1910) Volume: Ontario Miscellaneous Firemap: 1
8	(1910) Volume: Ontario Miscellaneous Firemap: 1
10	(1910) Volume: Port Credit Firemap: 2
12	(1910) Volume: Port Credit Firemap: 3
14	(1928) Volume: Ontario Miscellaneous Firemap: 1
16	(1928) Volume: Port Credit Firemap: 2
18	(1928) Volume: Port Credit Firemap: 3
20	(1928) Volume: Port Credit Firemap: 8
22	(1952) Volume: Toronto Volume 19 Firemap: 1905
24	(1952) Volume: Toronto Volume 19 Firemap: 1906
26	(1952) Volume: Toronto Volume 19 Firemap: 1907
28	(1952) Volume: Toronto Volume 19 Firemap: 1908
30	(1952) Volume: Toronto Volume 19 Firemap: 1909
32	(1952) Volume: Toronto Volume 19 Firemap: 1921
34	(1952) Volume: Toronto Volume 19 Firemap: 1922

35 (1980) FIRE INSPECTION AND RATE CALCULATION FORM Report - 1980 91-91A (91-95) Lakeshore Road East Mississauga ON L5G1E2 (distance = 0 metres*)

40 (1960) Siteplan Report - 1960 99 Lakeshore Road East Mississauga ON L5G1E2 (distance = 0 metres*)

This document is owned by Opta Information Intelligence Inc. and is subject to copyright protection. Please see the full Terms and Conditions at the front of this document.

N
W E
S

Project Name: Phase One ESA

Project #: 22090200426
P.O. #: 12590583

ENVIROSCAN Report

1910 Volume: Ontario Miscellaneous Firemap: 1
Port Credit Plan: 1564 (1910)
Sheet: 1 (1910)

Requested by:
Eleanor Goolab
Date Completed: 09/12/2022 08:07:44

OPTA INFORMATION INTELLIGENCE

FIP Locator Map
The detailed FIP is on the following page

This document is owned by Opta Information Intelligence Inc. and is subject to copyright protection. Please see the full Terms and Conditions at the front of this document.

ENVIROSCAN Report

1910 Volume: Ontario Miscellaneous Firemap: 1
Port Credit Plan: 1564 (1910)
Sheet: 1 (1910)

Requested by:
Eleanor Goolab
Date Completed: 09/12/2022 08:07:44

OPTA INFORMATION INTELLIGENCE

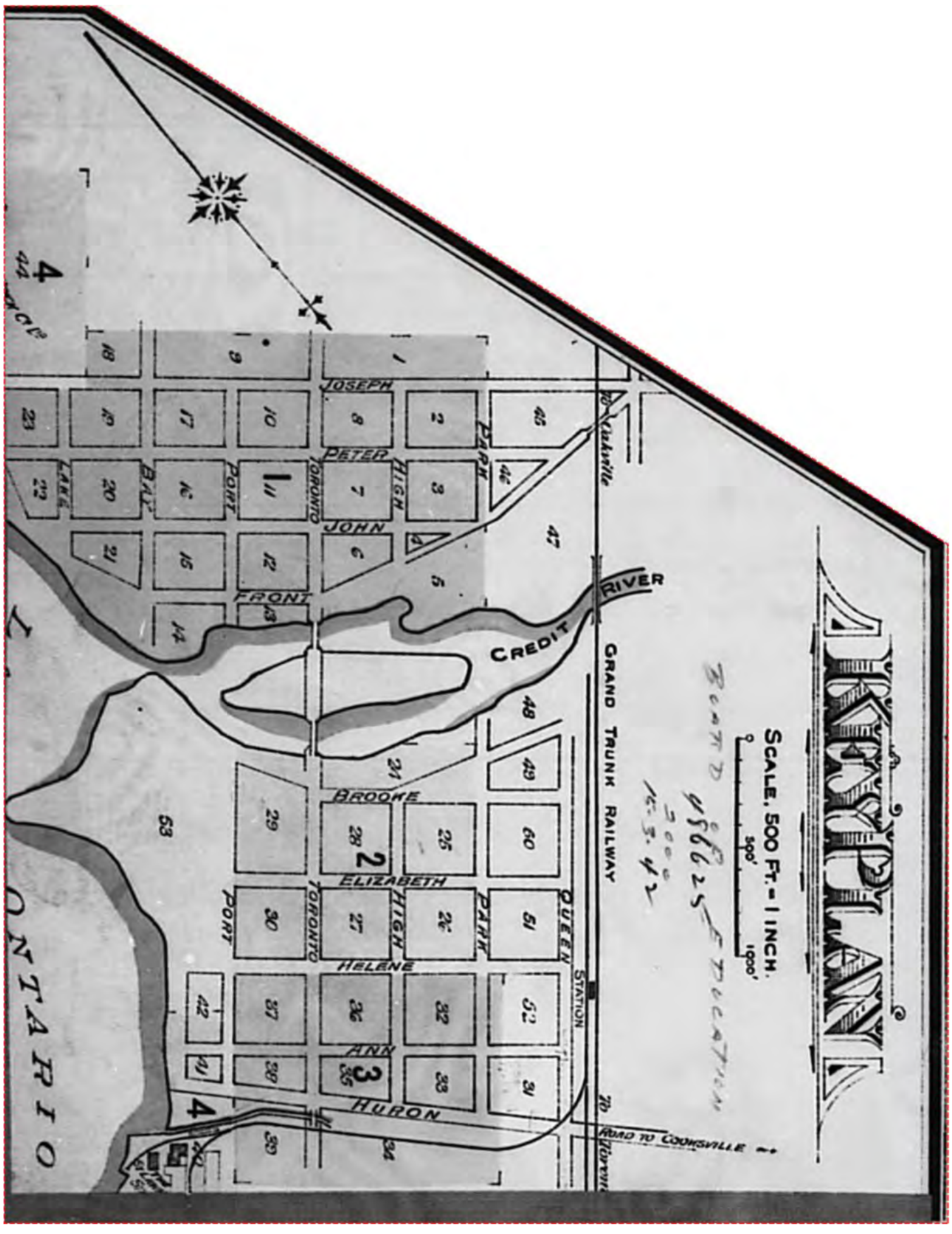

ENVIROSCAN Report

1910 Volume: Ontario Miscellaneous Firemap: 1
Port Credit Plan: 1564 (1910)
Sheet: 1 (1910)

Requested by:
Eleanor Goolab
Date Completed: 09/12/2022 08:07:44

OPTA INFORMATION INTELLIGENCE

This document is owned by Opta Information Intelligence Inc. and is subject to copyright protection. Please see the full Terms and Conditions at the front of this document.

FIP Locator Map
The detailed FIP is on the following page

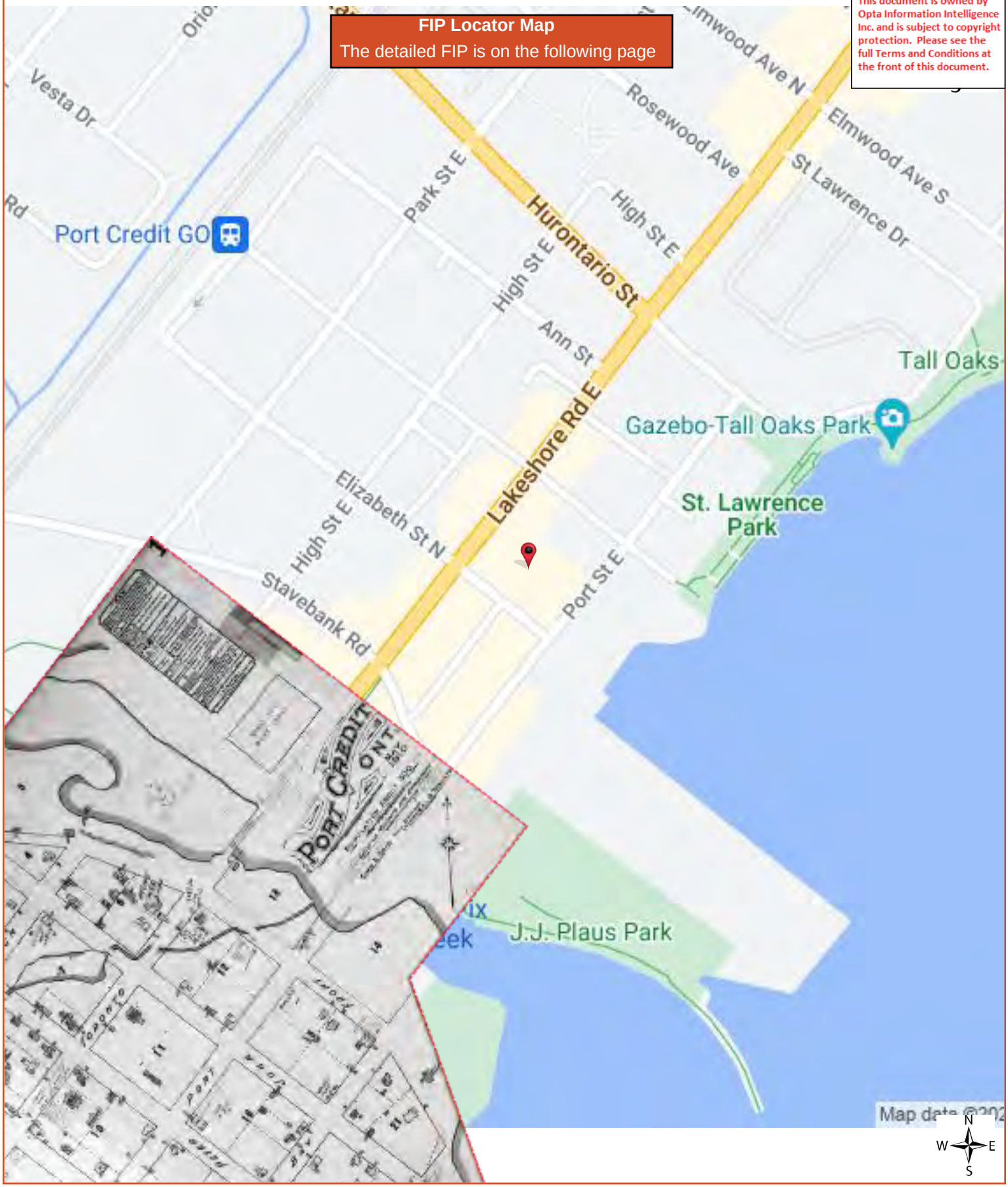

ENVIROSCAN Report

1910 Volume: Ontario Miscellaneous Firemap: 1
Port Credit Plan: 1564 (1910)
Sheet: 1 (1910)

Requested by:
Eleanor Goolab
Date Completed: 09/12/2022 08:07:44

opta
INFORMATION INTELLIGENCE
OPTA INFORMATION INTELLIGENCE

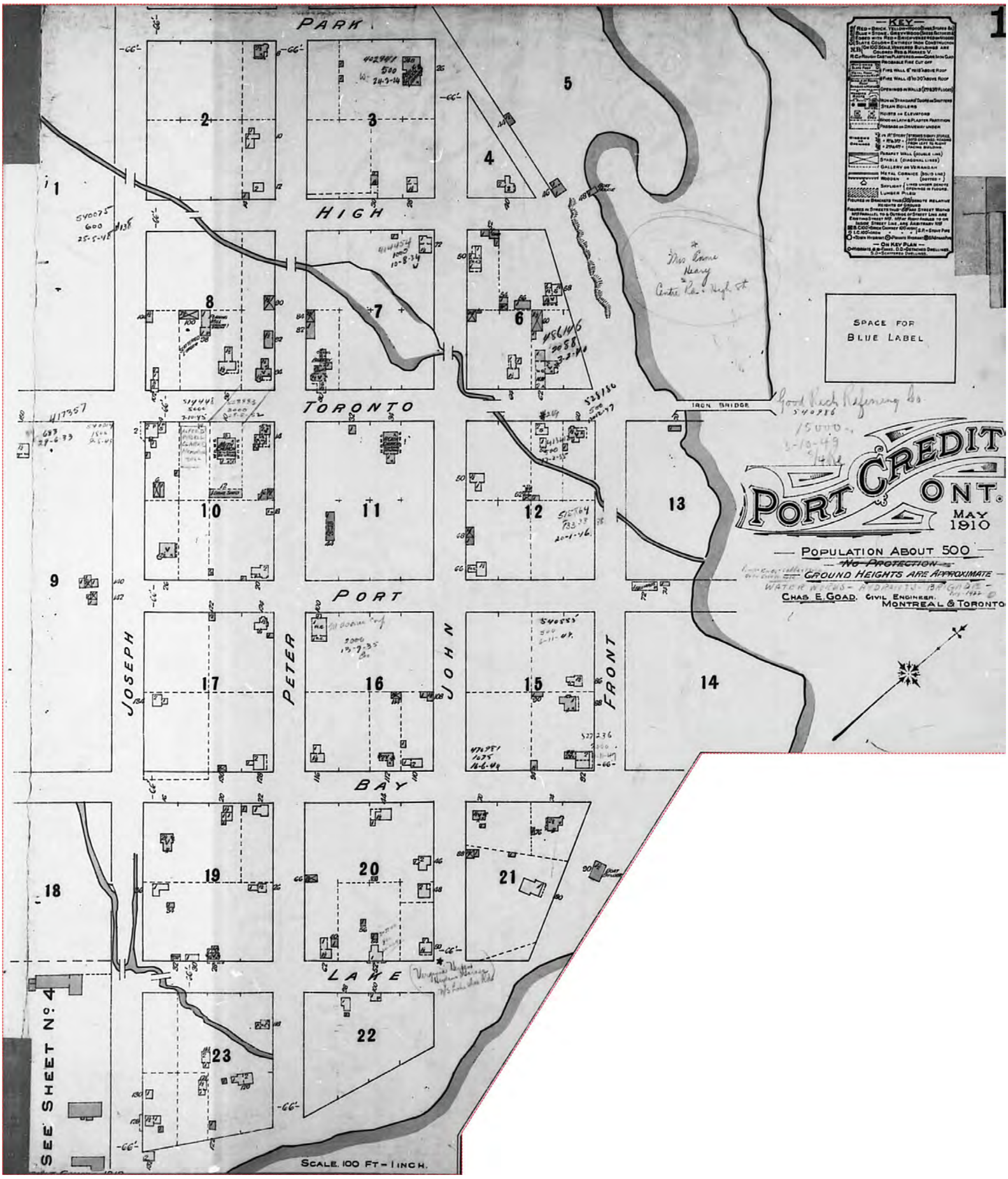

Project Name: Phase One ESA

Project #: 22090200426
P.O. #: 12590583

ENVIROSCAN Report

1910 Volume: Port Credit Firemap: 2
Port Credit Plan: 1564 (1910)
Sheet: 2 (1910)

Requested by:
Eleanor Goolab
Date Completed: 09/12/2022 08:07:44

enviroscan
OPTA INFORMATION INTELLIGENCE

FIP Locator Map
The detailed FIP is on the following page

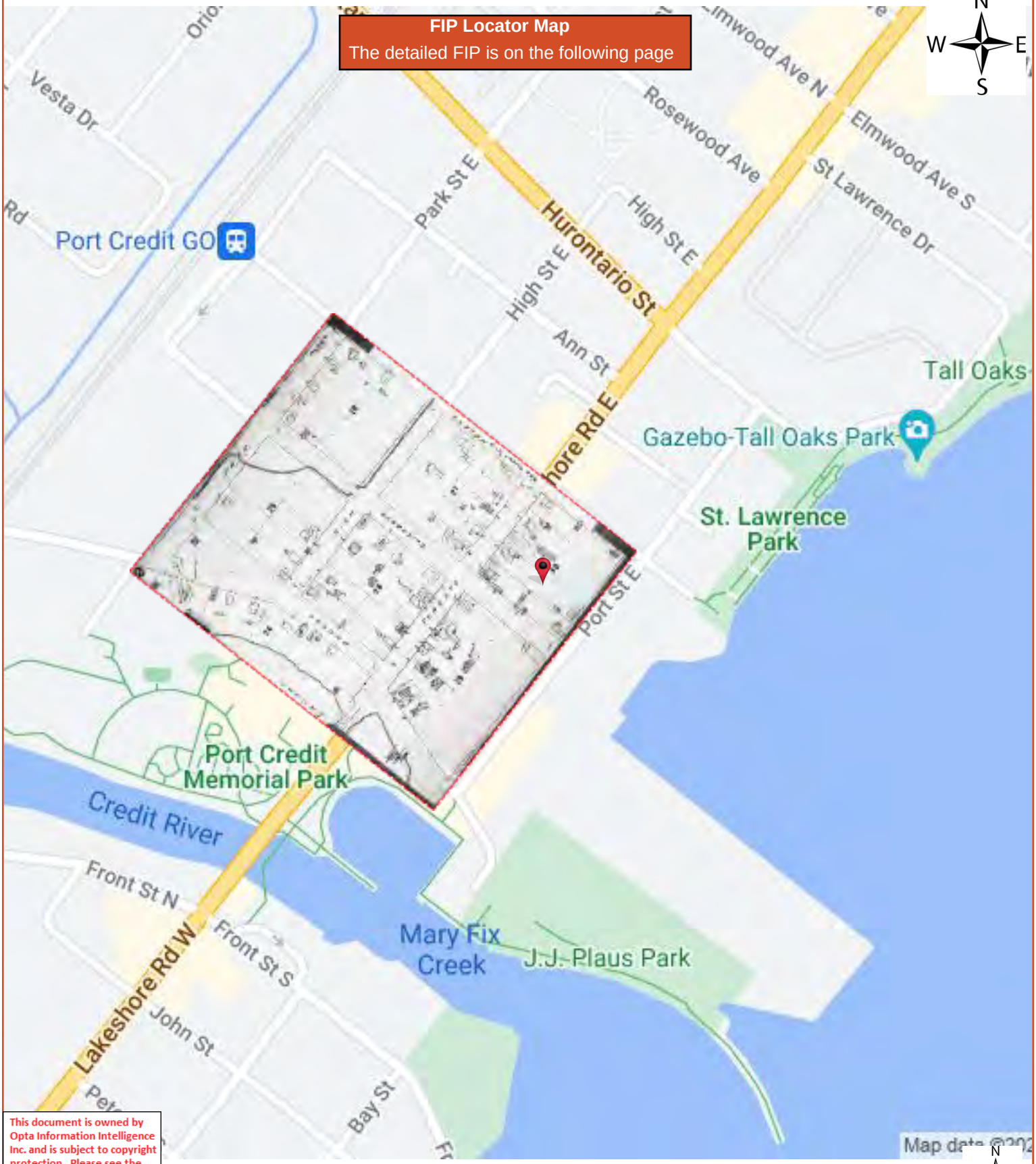

This document is owned by Opta Information Intelligence Inc. and is subject to copyright protection. Please see the full Terms and Conditions at the front of this document.

ENVIROSCAN Report

1910 Volume: Port Credit Firemap: 2
Port Credit Plan: 1564 (1910)
Sheet: 2 (1910)

Requested by:
Eleanor Goolab
Date Completed: 09/12/2022 08:07:44

opta
INFORMATION INTELLIGENCE
OPTA INFORMATION INTELLIGENCE

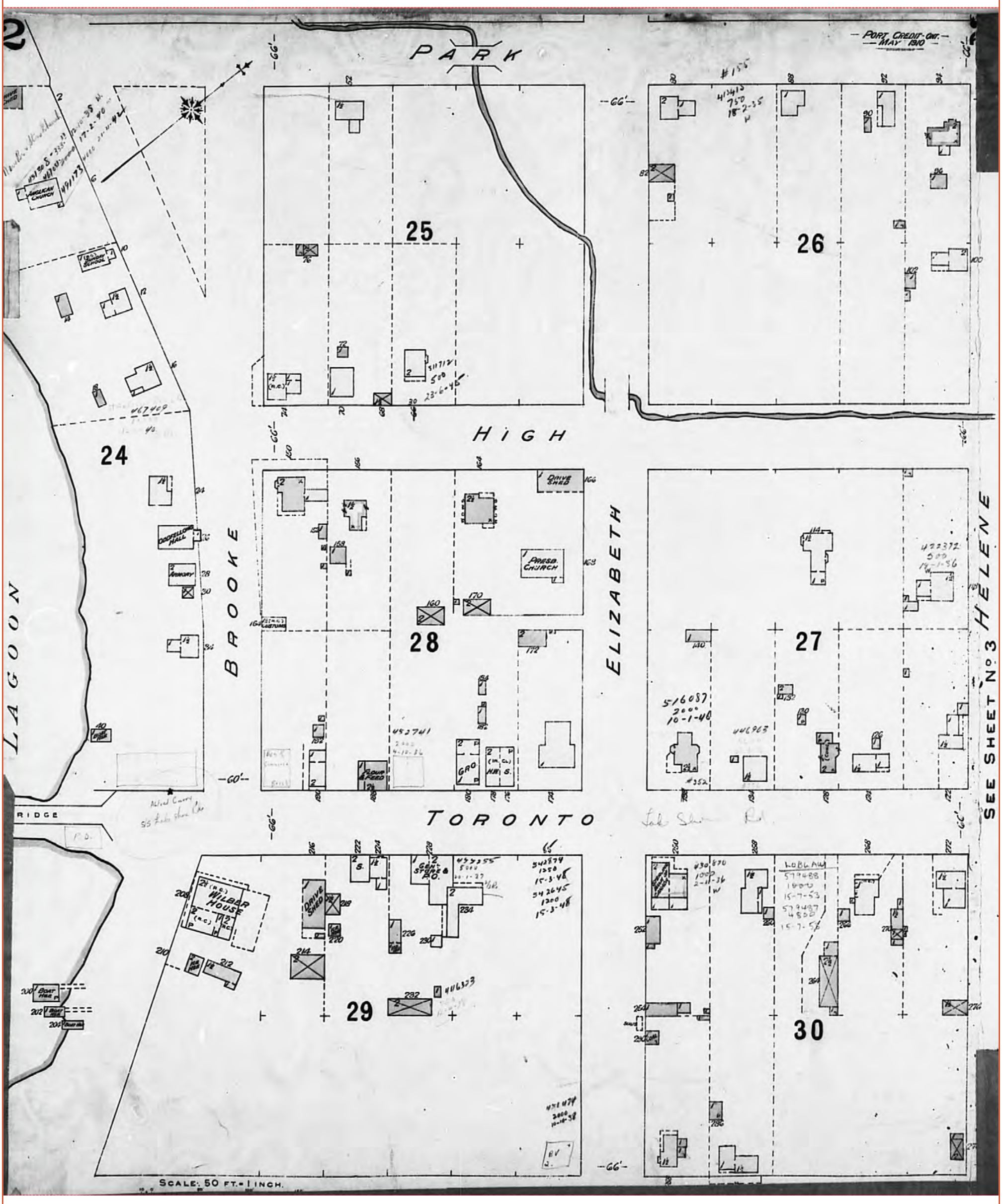

Project Name: Phase One ESA

Project #: 22090200426
P.O. #: 12590583

ENVIROSCAN Report

1910 Volume: Port Credit Firemap: 3
Port Credit Plan: 1564 (1910)
Sheet: 3 (1910)

Requested by:
Eleanor Goolab
Date Completed: 09/12/2022 08:07:44

enviroscan
OPTA INFORMATION INTELLIGENCE

FIP Locator Map
The detailed FIP is on the following page

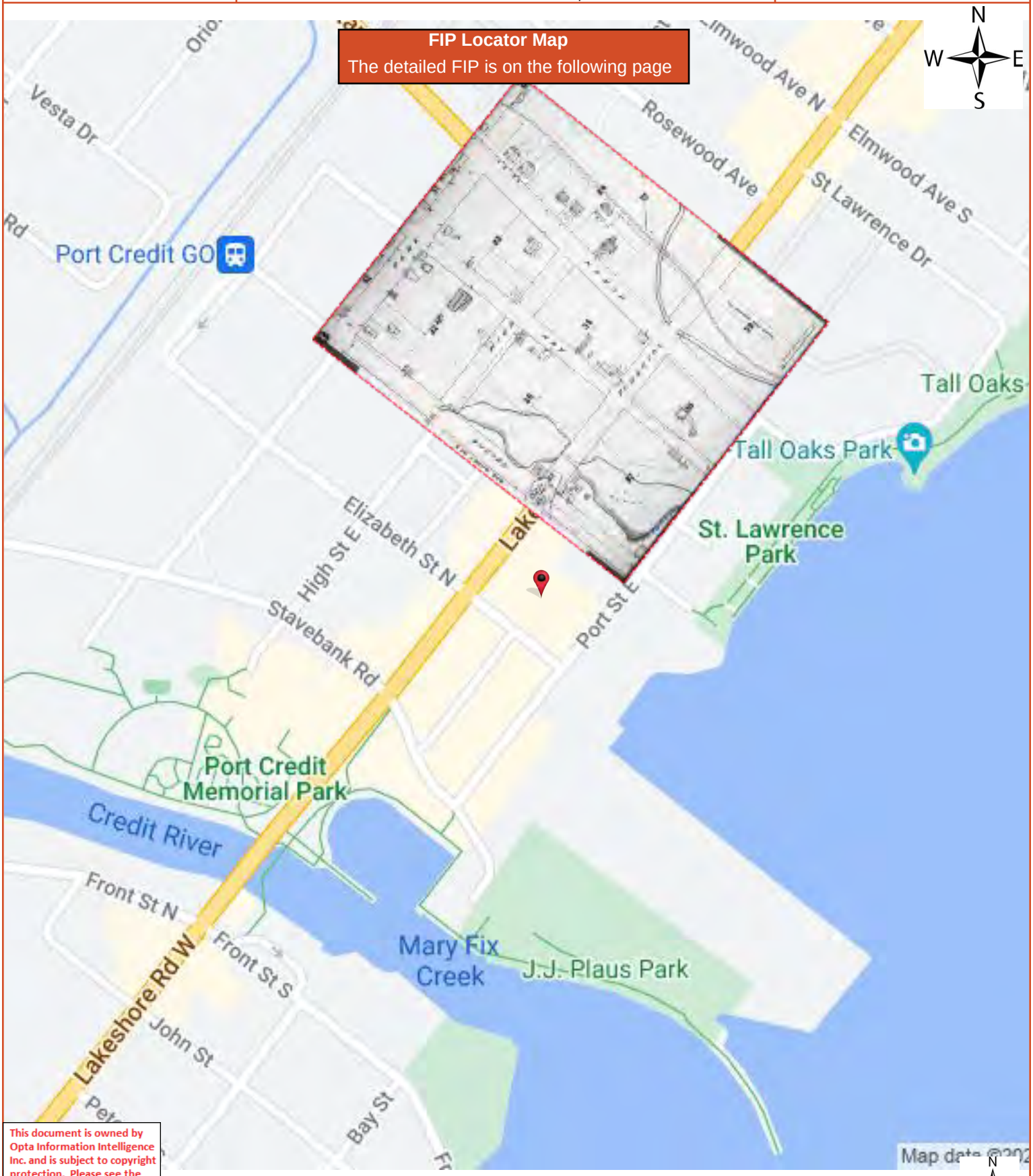

This document is owned by Opta Information Intelligence Inc. and is subject to copyright protection. Please see the full Terms and Conditions at the front of this document.

ENVIROSCAN Report

1910 Volume: Port Credit Firemap: 3
Port Credit Plan: 1564 (1910)
Sheet: 3 (1910)

Requested by:
Eleanor Goolab
Date Completed: 09/12/2022 08:07:44

opta
INFORMATION INTELLIGENCE
OPTA INFORMATION INTELLIGENCE

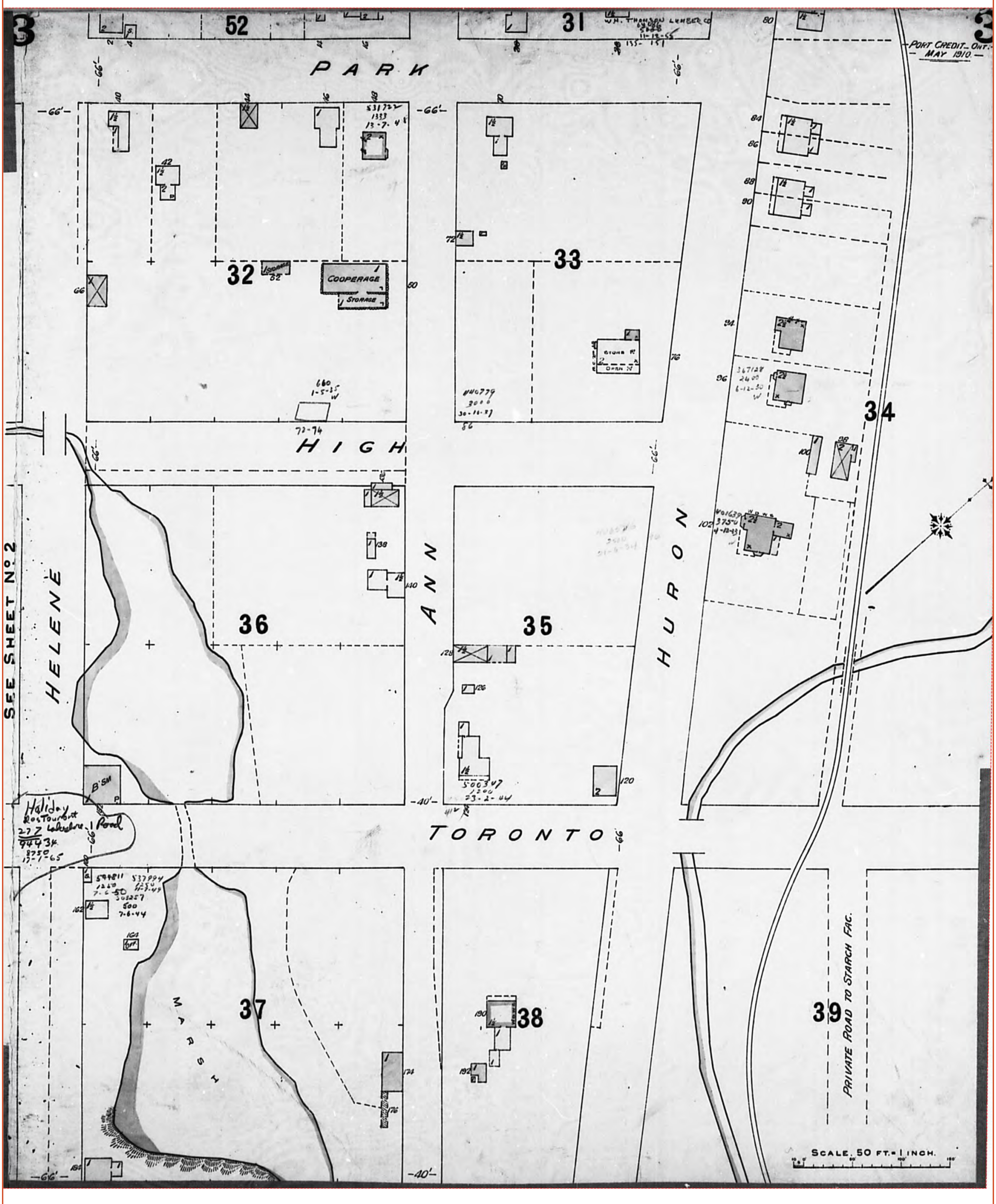

Project #: 22090200426
P.O. #: 12590583

ENVIROSCAN Report

1928 Volume: Ontario Miscellaneous Firemap: 1
Port Credit Plan: 1565 (1928)
Sheet: 1 (1928)

Requested by:
Eleanor Goolab
Date Completed: 09/12/2022 08:07:44

OPTA INFORMATION INTELLIGENCE

FIP Locator Map
The detailed FIP is on the following page

This document is owned by Opta Information Intelligence Inc. and is subject to copyright protection. Please see the full Terms and Conditions at the front of this document.

ENVIROSCAN Report

1928 Volume: Ontario Miscellaneous Firemap: 1
Port Credit Plan: 1565 (1928)
Sheet: 1 (1928)

Requested by:
Eleanor Goolab
Date Completed: 09/12/2022 08:07:44

opta
INFORMATION INTELLIGENCE
OPTA INFORMATION INTELLIGENCE

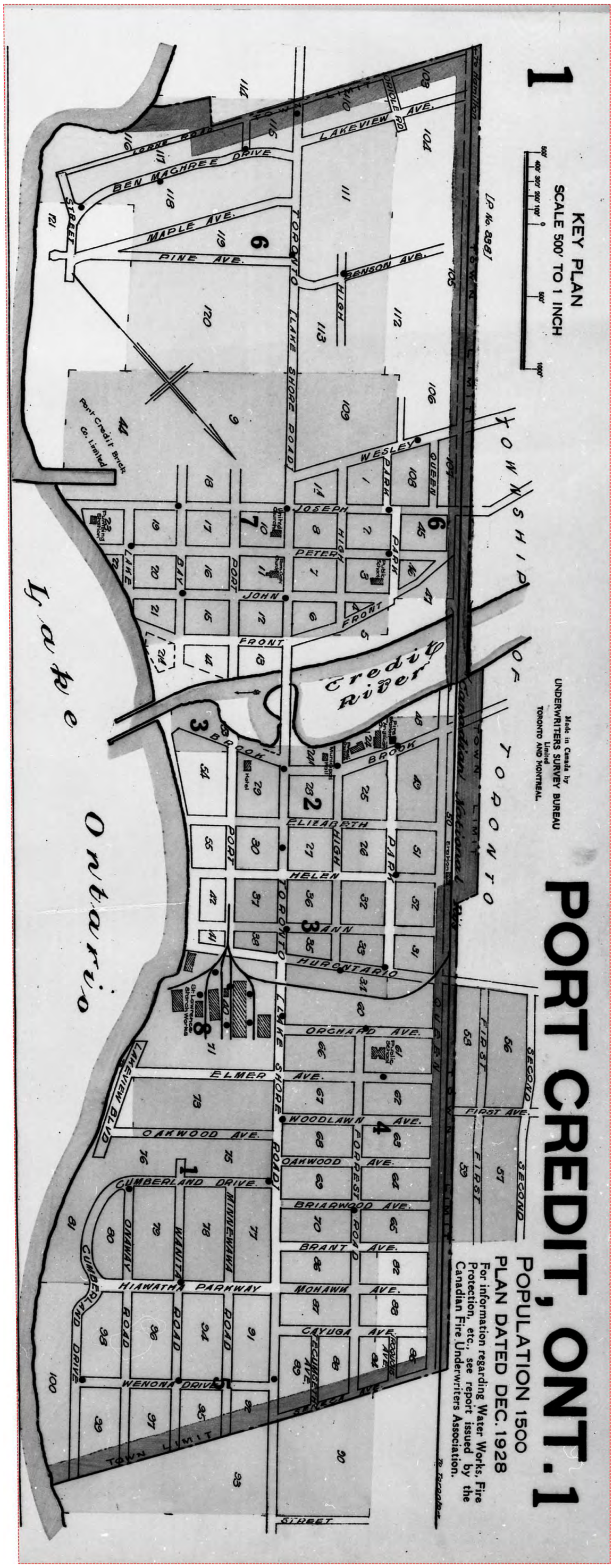

Project Name: Phase One ESA

Project #: 22090200426
P.O. #: 12590583

ENVIROSCAN Report

1928 Volume: Port Credit Firemap: 2
Port Credit Plan: 1565 (1928)
Sheet: 2 (1928)

Requested by:
Eleanor Goolab
Date Completed: 09/12/2022 08:07:44

enviroscan
OPTA INFORMATION INTELLIGENCE

FIP Locator Map
The detailed FIP is on the following page

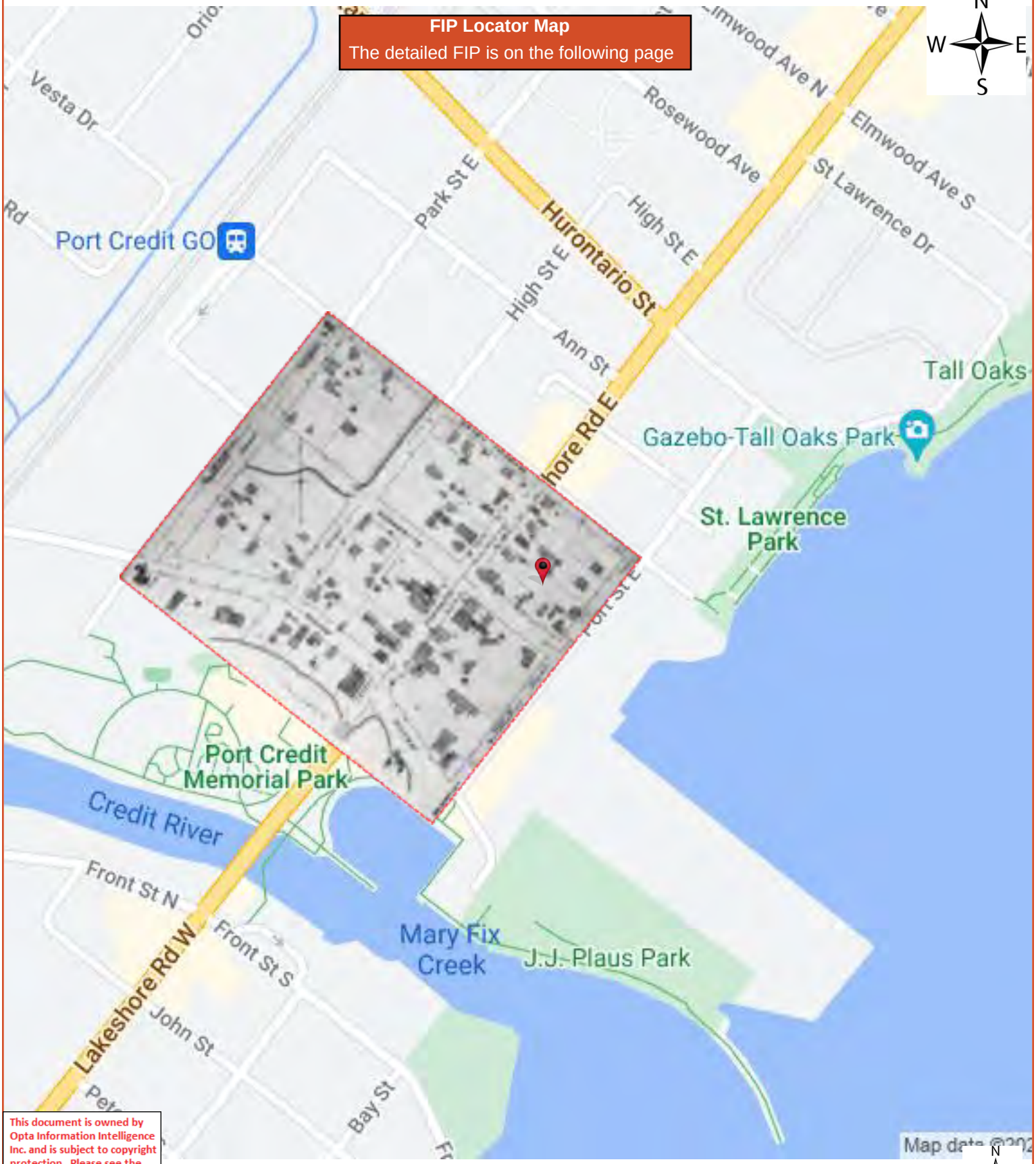

This document is owned by Opta Information Intelligence Inc. and is subject to copyright protection. Please see the full Terms and Conditions at the front of this document.

ENVIROSCAN Report

1928 Volume: Port Credit Firemap: 2
Port Credit Plan: 1565 (1928)
Sheet: 2 (1928)

Requested by:
Eleanor Goolab
Date Completed: 09/12/2022 08:07:44

opta
INFORMATION INTELLIGENCE
OPTA INFORMATION INTELLIGENCE

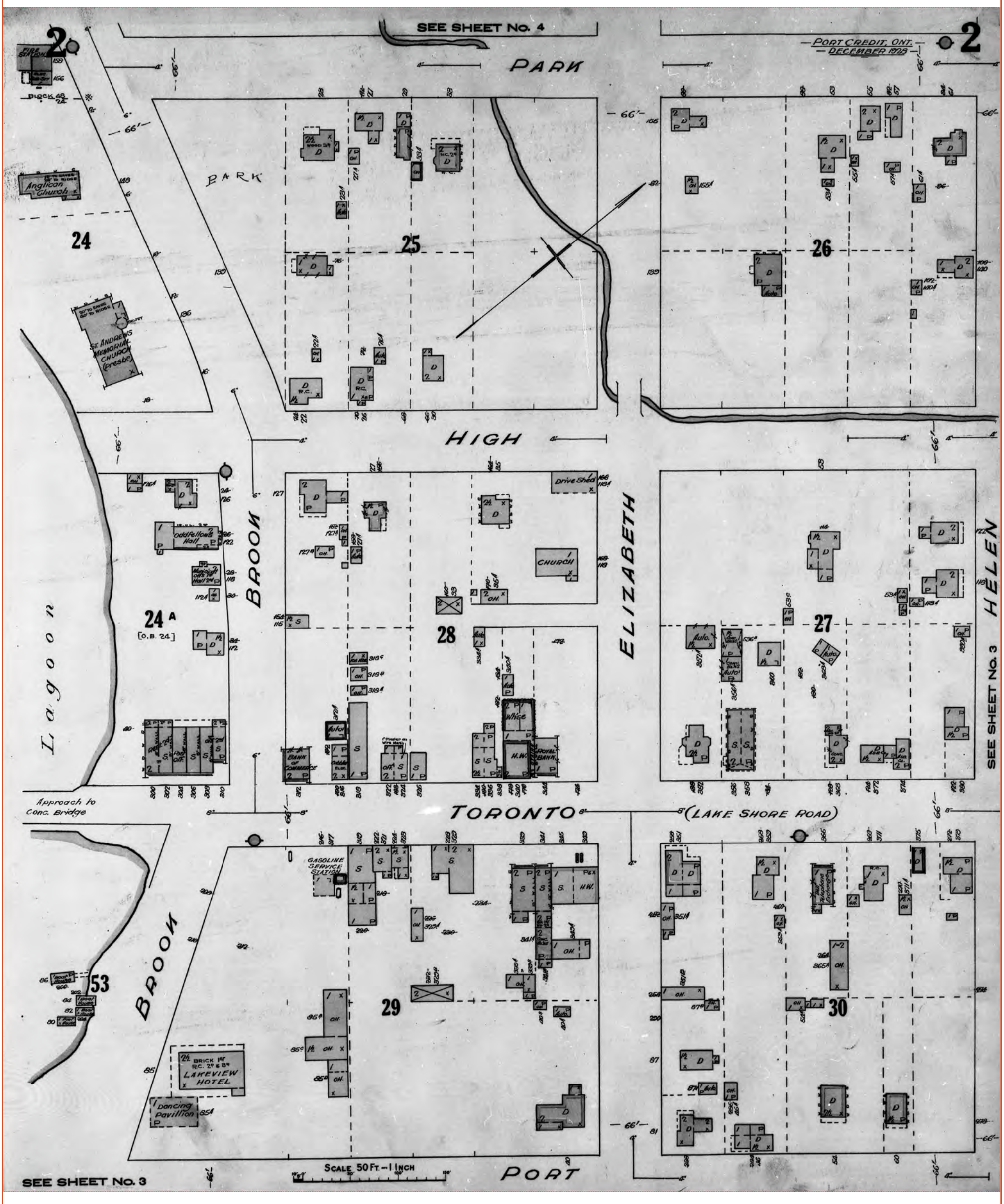

ENVIROSCAN Report

1928 Volume: Port Credit Firemap: 3
Port Credit Plan: 1565 (1928)
Sheet: 3 (1928)

Requested by:
Eleanor Goolab
Date Completed: 09/12/2022 08:07:44

enviroscan
OPTA INFORMATION INTELLIGENCE

FIP Locator Map
The detailed FIP is on the following page

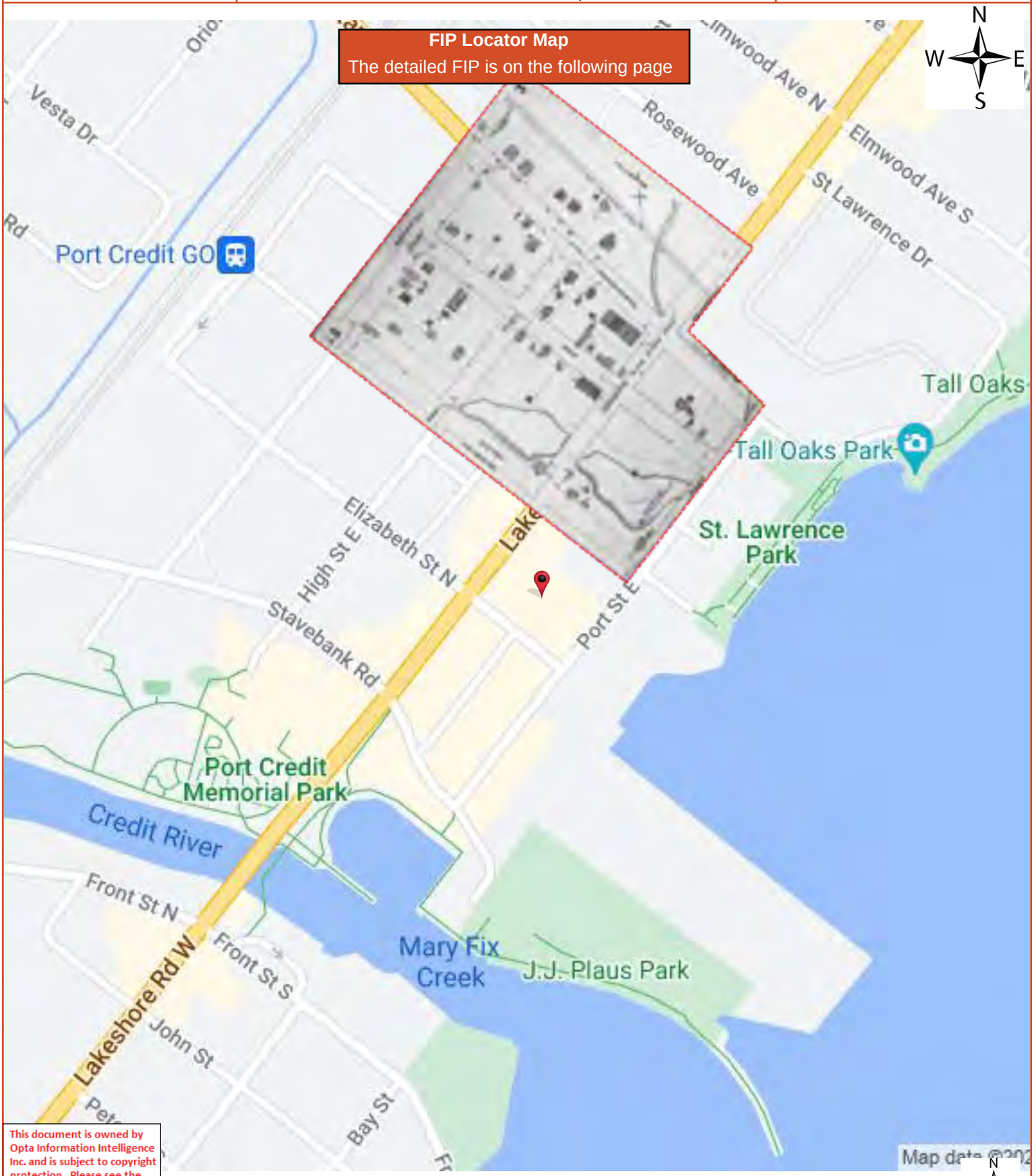

This document is owned by Opta Information Intelligence Inc. and is subject to copyright protection. Please see the full Terms and Conditions at the front of this document.

ENVIROSCAN Report

1928 Volume: Port Credit Firemap: 3
Port Credit Plan: 1565 (1928)
Sheet: 3 (1928)

Requested by:
Eleanor Goolab
Date Completed: 09/12/2022 08:07:44

opta
INFORMATION INTELLIGENCE
OPTA INFORMATION INTELLIGENCE

Project Name: Phase One ESA

Project #: 22090200426
P.O. #: 12590583

ENVIROSCAN Report

1928 Volume: Port Credit Firemap: 8
Port Credit Plan: 1565 (1928)
Sheet: 8 (1928)

Requested by:
Eleanor Goolab
Date Completed: 09/12/2022 08:07:44

enviroscan
OPTA INFORMATION INTELLIGENCE

FIP Locator Map
The detailed FIP is on the following page

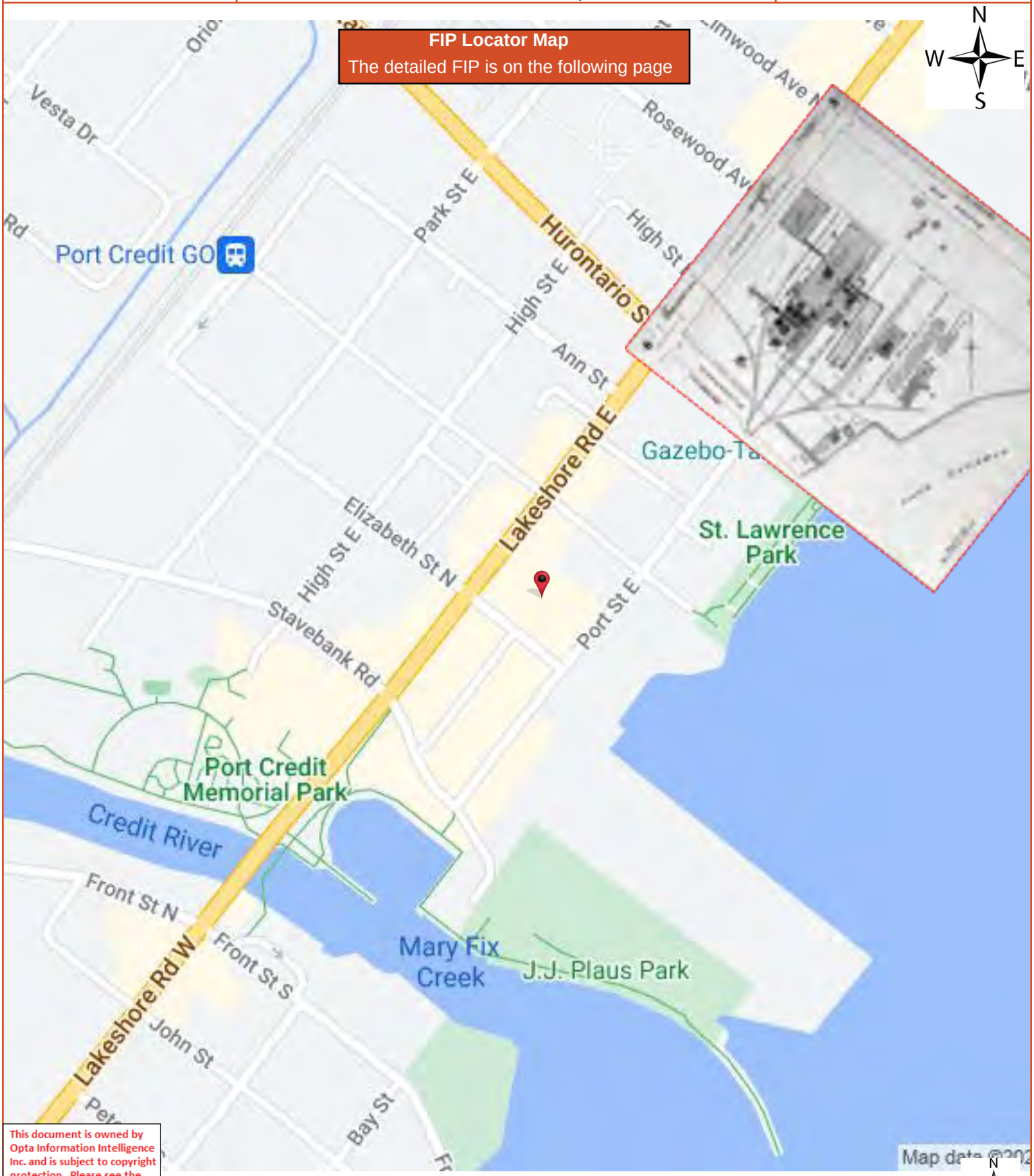

This document is owned by Opta Information Intelligence Inc. and is subject to copyright protection. Please see the full Terms and Conditions at the front of this document.

ENVIROSCAN Report

1928 Volume: Port Credit Firemap: 8
Port Credit Plan: 1565 (1928)
Sheet: 8 (1928)

Requested by:
Eleanor Goolab
Date Completed: 09/12/2022 08:07:44

opta
INFORMATION INTELLIGENCE
OPTA INFORMATION INTELLIGENCE

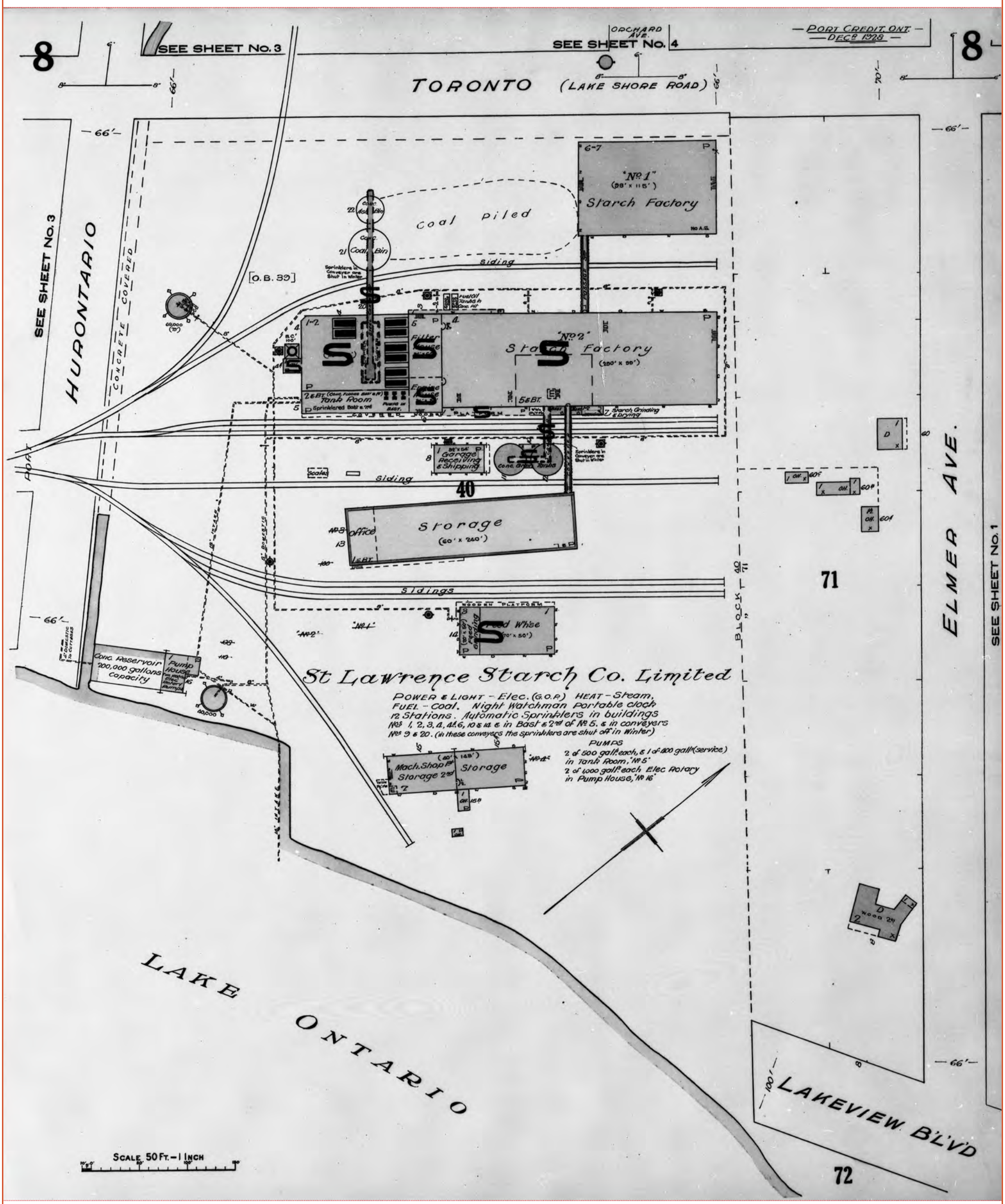

Project Name: Phase One ESA

Project #: 22090200426
P.O. #: 12590583

ENVIROSCAN Report

1952 Volume: Toronto 19 Firemap: 1905
Toronto Vol. 19 Plan: 2180 (1952)
Sheet: 1905 (1952)

Requested by:
Eleanor Goolab
Date Completed: 09/12/2022 08:07:44

enviroscan
OPTA INFORMATION INTELLIGENCE

This document is owned by Opta Information Intelligence Inc. and is subject to copyright protection. Please see the full Terms and Conditions at the front of this document.

FIP Locator Map
The detailed FIP is on the following page

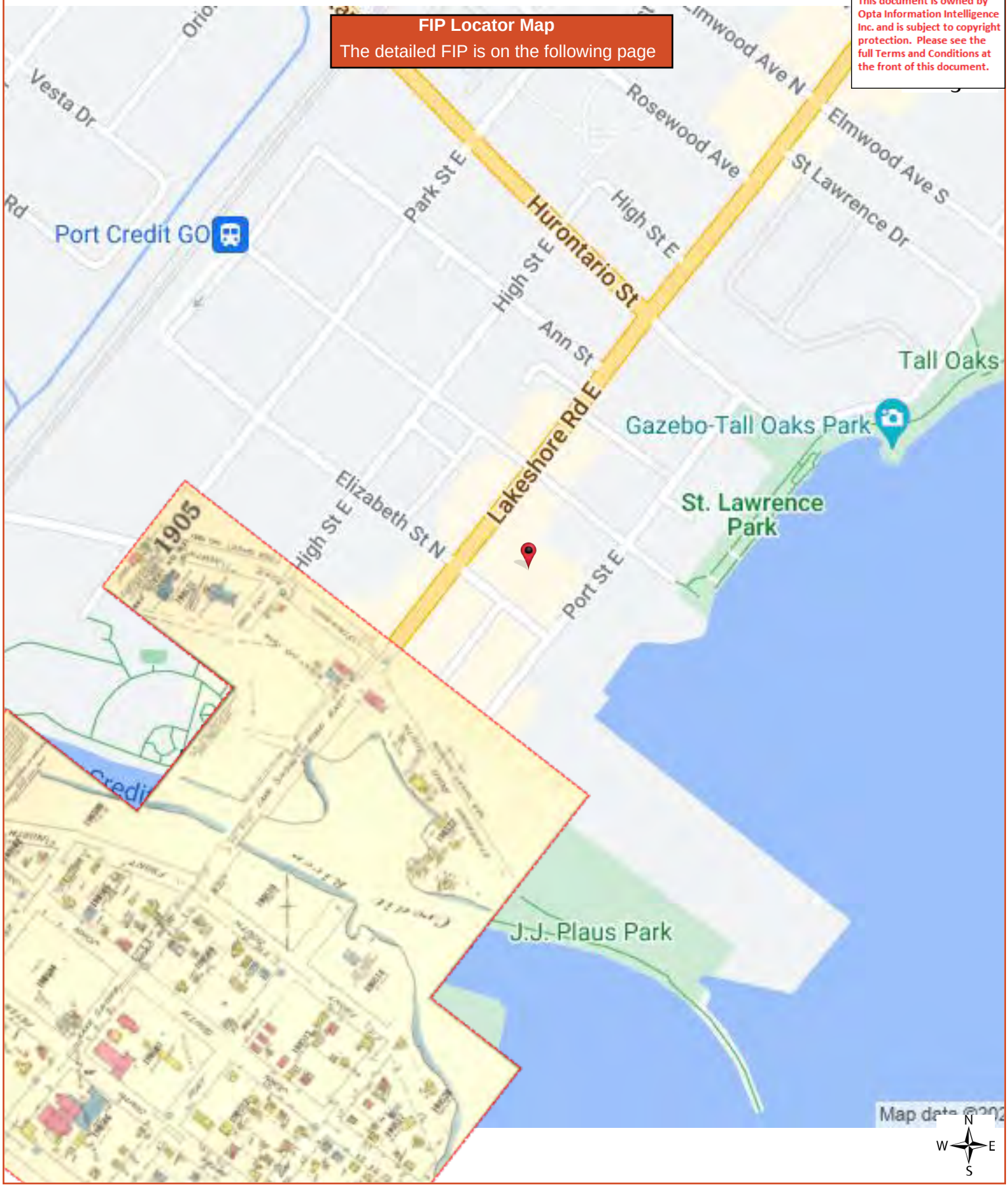

ENVIROSCAN Report

1952 Volume: Toronto 19 Firemap: 1905
Toronto Vol. 19 Plan: 2180 (1952)
Sheet: 1905 (1952)

Requested by:
Eleanor Goolab
Date Completed: 09/12/2022 08:07:44

OPTA INFORMATION INTELLIGENCE

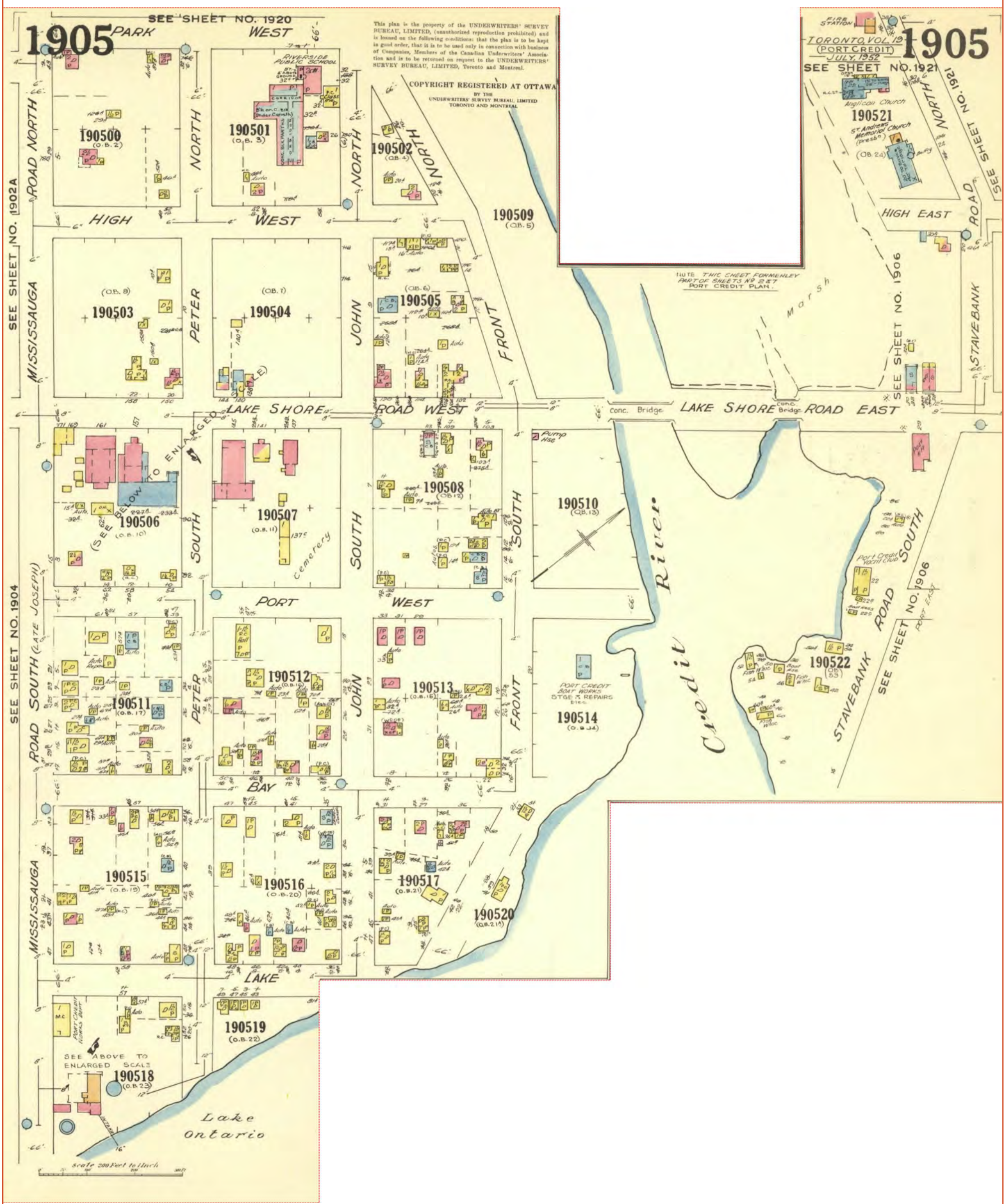

Project Name: Phase One ESA

Project #: 22090200426
P.O. #: 12590583

ENVIROSCAN Report

1952 Volume: Toronto 19 Firemap: 1906
Toronto Vol. 19 Plan: 2180 (1952)
Sheet: 1906 (1952)

Requested by:
Eleanor Goolab
Date Completed: 09/12/2022 08:07:44

enviroscan
OPTA INFORMATION INTELLIGENCE

FIP Locator Map
The detailed FIP is on the following page

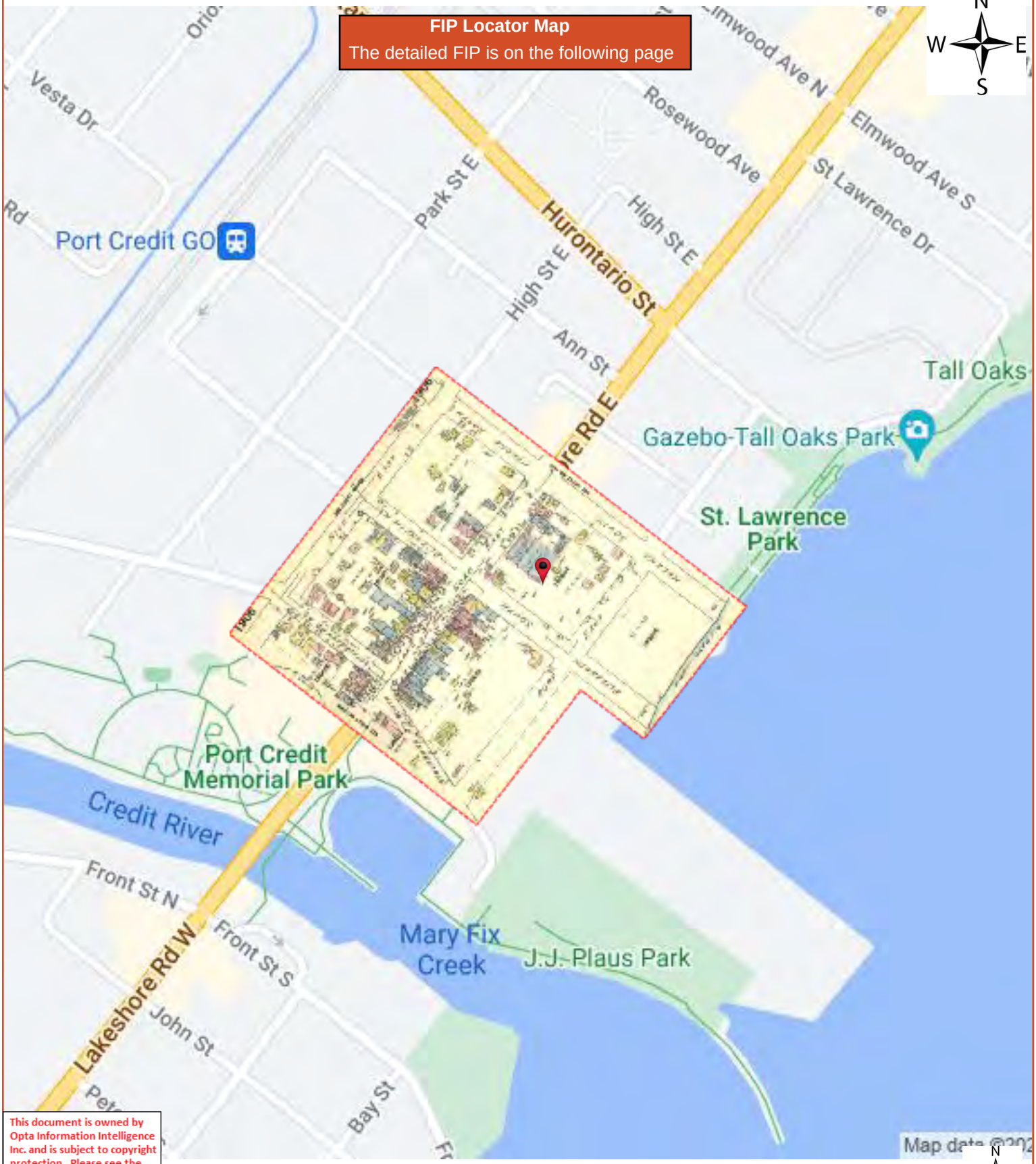

This document is owned by Opta Information Intelligence Inc. and is subject to copyright protection. Please see the full Terms and Conditions at the front of this document.

ENVIROSCAN Report

1952 Volume: Toronto 19 Firemap: 1906
Toronto Vol. 19 Plan: 2180 (1952)
Sheet: 1906 (1952)

Requested by:
Eleanor Goolab
Date Completed: 09/12/2022 08:07:44

opta
INFORMATION INTELLIGENCE
OPTA INFORMATION INTELLIGENCE

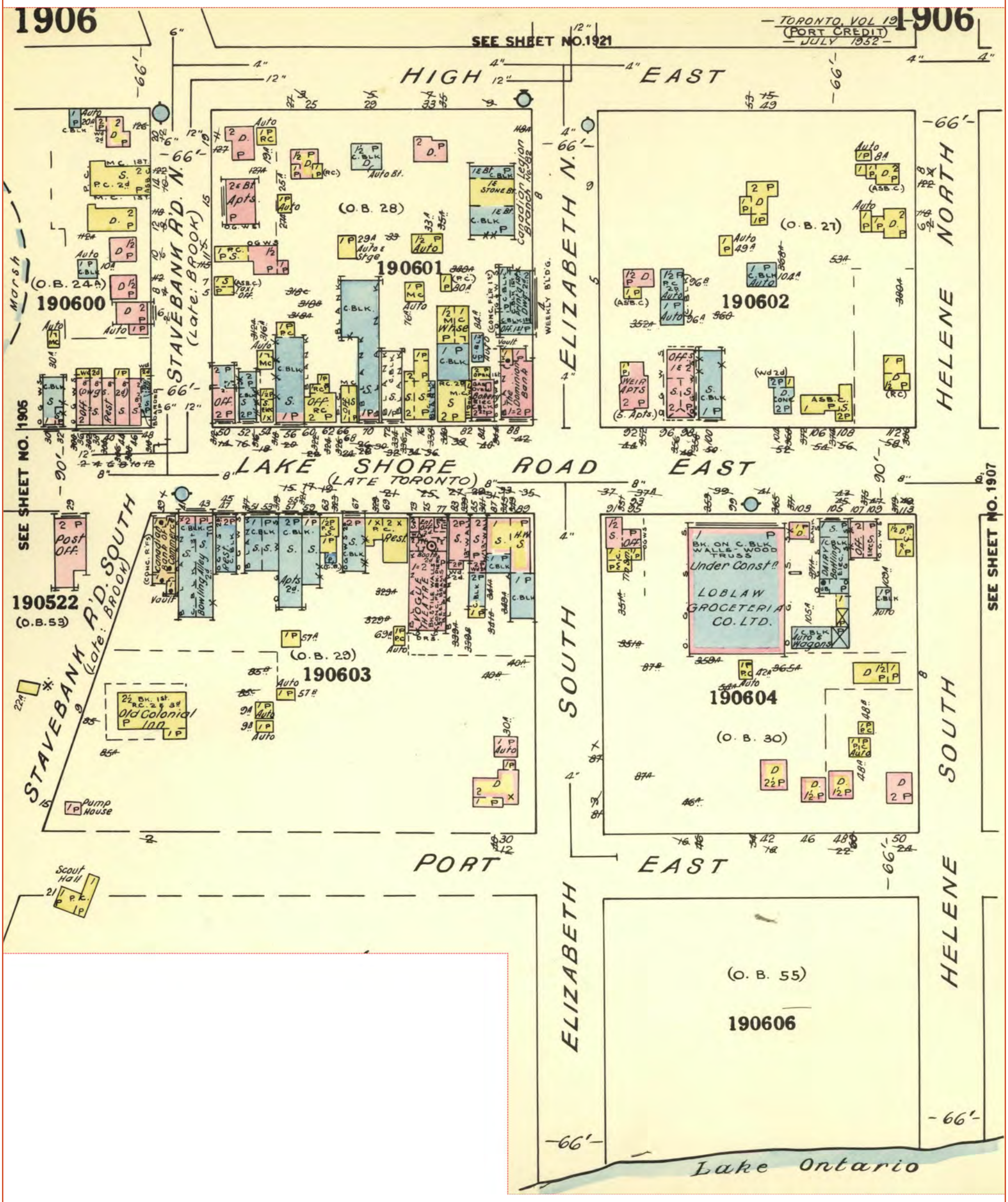

Project Name: Phase One ESA

Project #: 22090200426
P.O. #: 12590583

ENVIROSCAN Report

1952 Volume: Toronto 19 Firemap: 1907
Toronto Vol. 19 Plan: 2180 (1952)
Sheet: 1907 (1952)

Requested by:
Eleanor Goolab
Date Completed: 09/12/2022 08:07:44

enviroscan
OPTA INFORMATION INTELLIGENCE

FIP Locator Map
The detailed FIP is on the following page

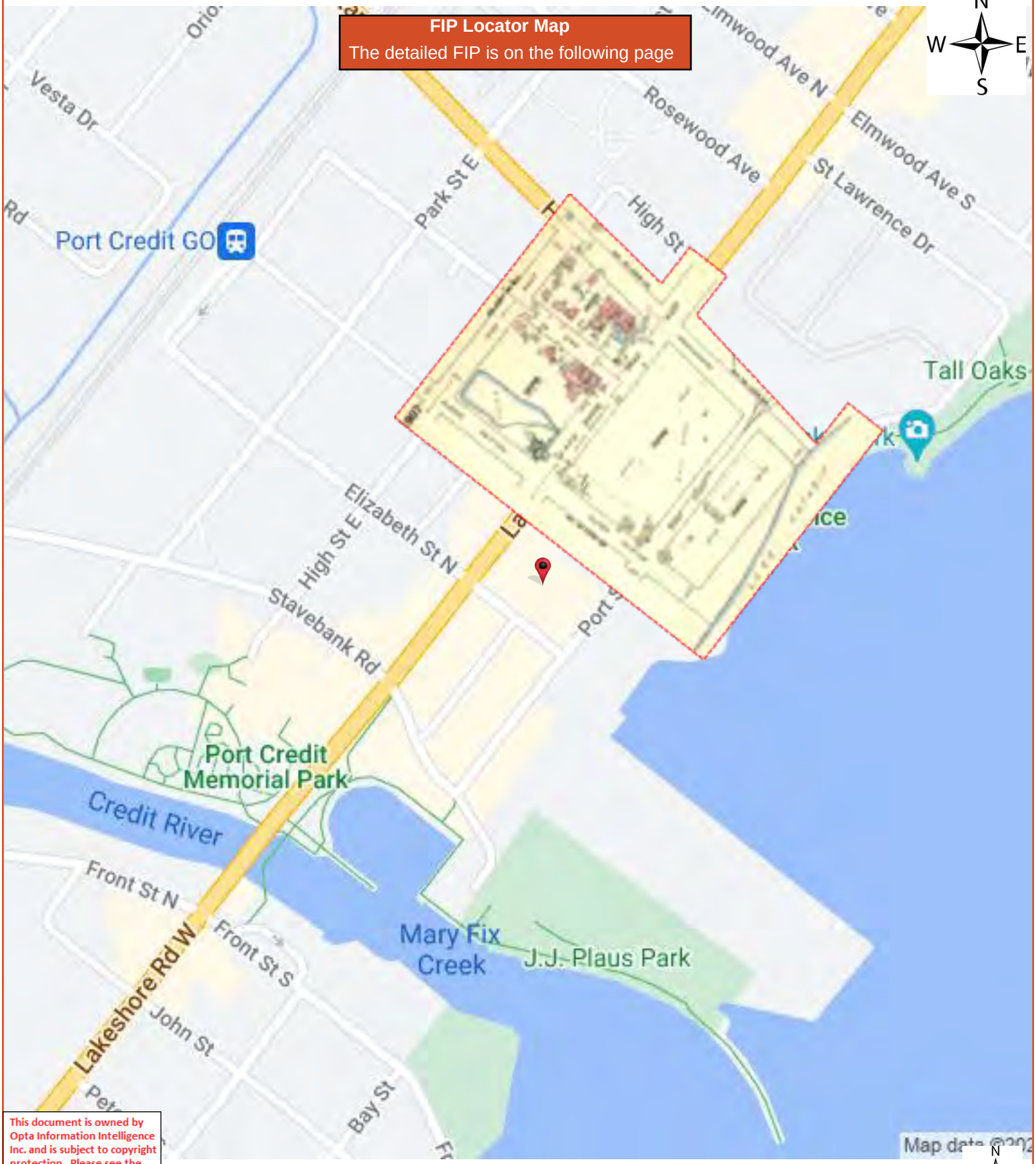

This document is owned by Opta Information Intelligence Inc. and is subject to copyright protection. Please see the full Terms and Conditions at the front of this document.

ENVIROSCAN Report

1952 Volume: Toronto 19 Firemap: 1907
Toronto Vol. 19 Plan: 2180 (1952)
Sheet: 1907 (1952)

Requested by:
Eleanor Goolab
Date Completed: 09/12/2022 08:07:44

OPTA INFORMATION INTELLIGENCE

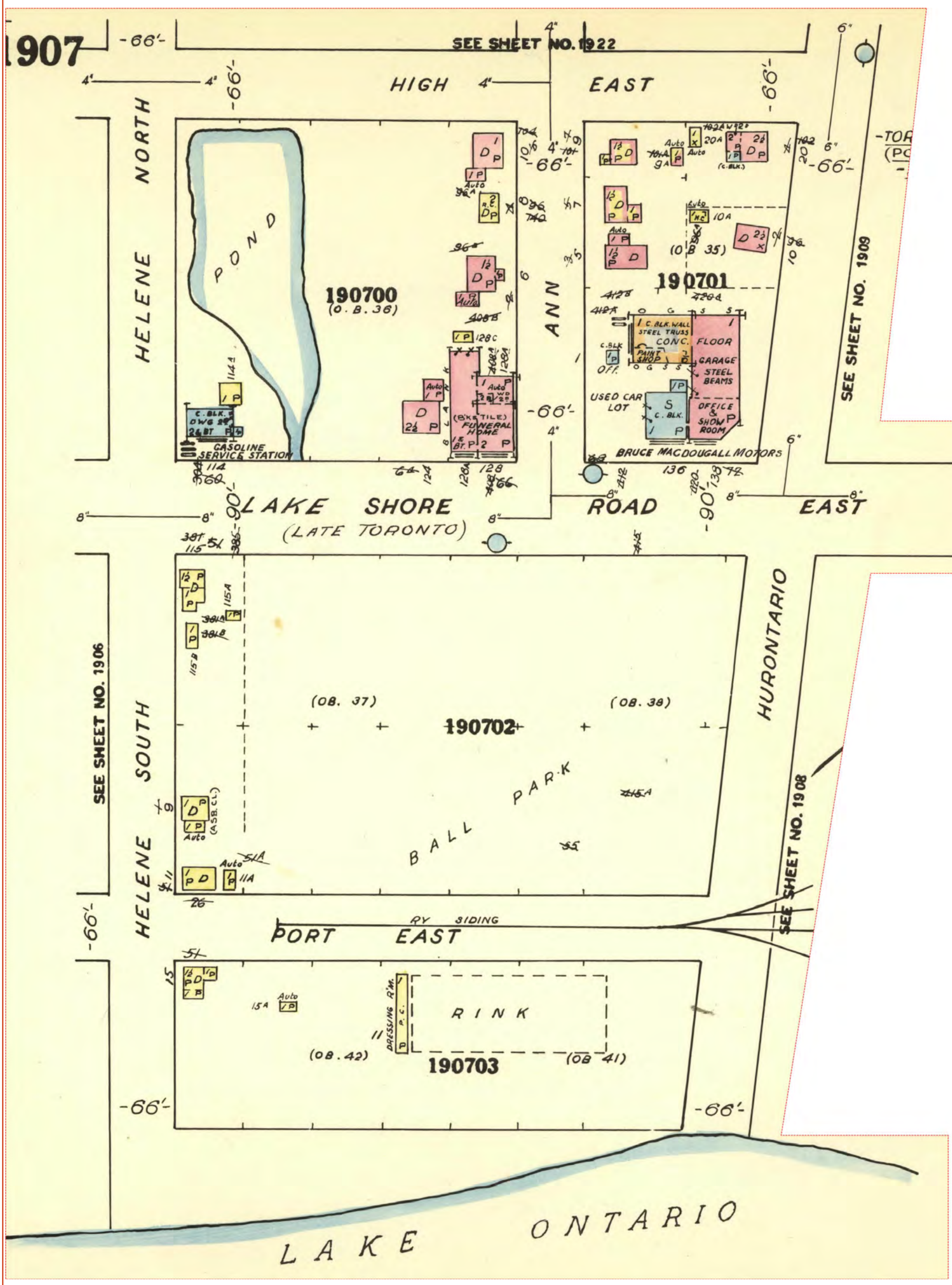

Project Name: Phase One ESA

Project #: 22090200426
P.O. #: 12590583

ENVIROSCAN Report

1952 Volume: Toronto 19 Firemap: 1908
Toronto Vol. 19 Plan: 2180 (1952)
Sheet: 1908 (1952)

Requested by:
Eleanor Goolab
Date Completed: 09/12/2022 08:07:44

enviroscan
OPTA INFORMATION INTELLIGENCE

FIP Locator Map
The detailed FIP is on the following page

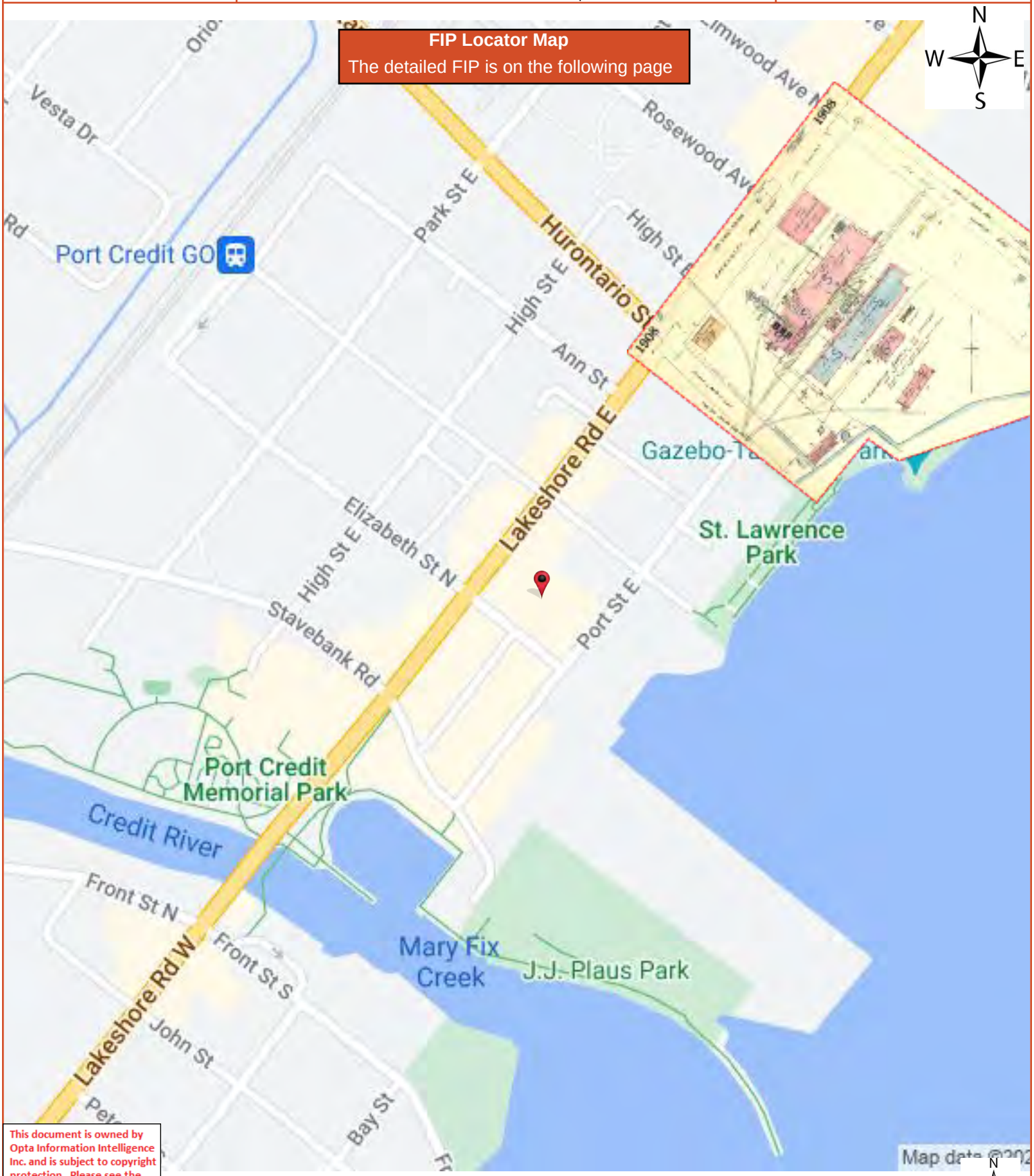

This document is owned by Opta Information Intelligence Inc. and is subject to copyright protection. Please see the full Terms and Conditions at the front of this document.

ENVIROSCAN Report

1952 Volume: Toronto 19 Firemap: 1908
Toronto Vol. 19 Plan: 2180 (1952)
Sheet: 1908 (1952)

Requested by:
Eleanor Goolab
Date Completed: 09/12/2022 08:07:44

opta INFORMATION INTELLIGENCE
OPTA INFORMATION INTELLIGENCE

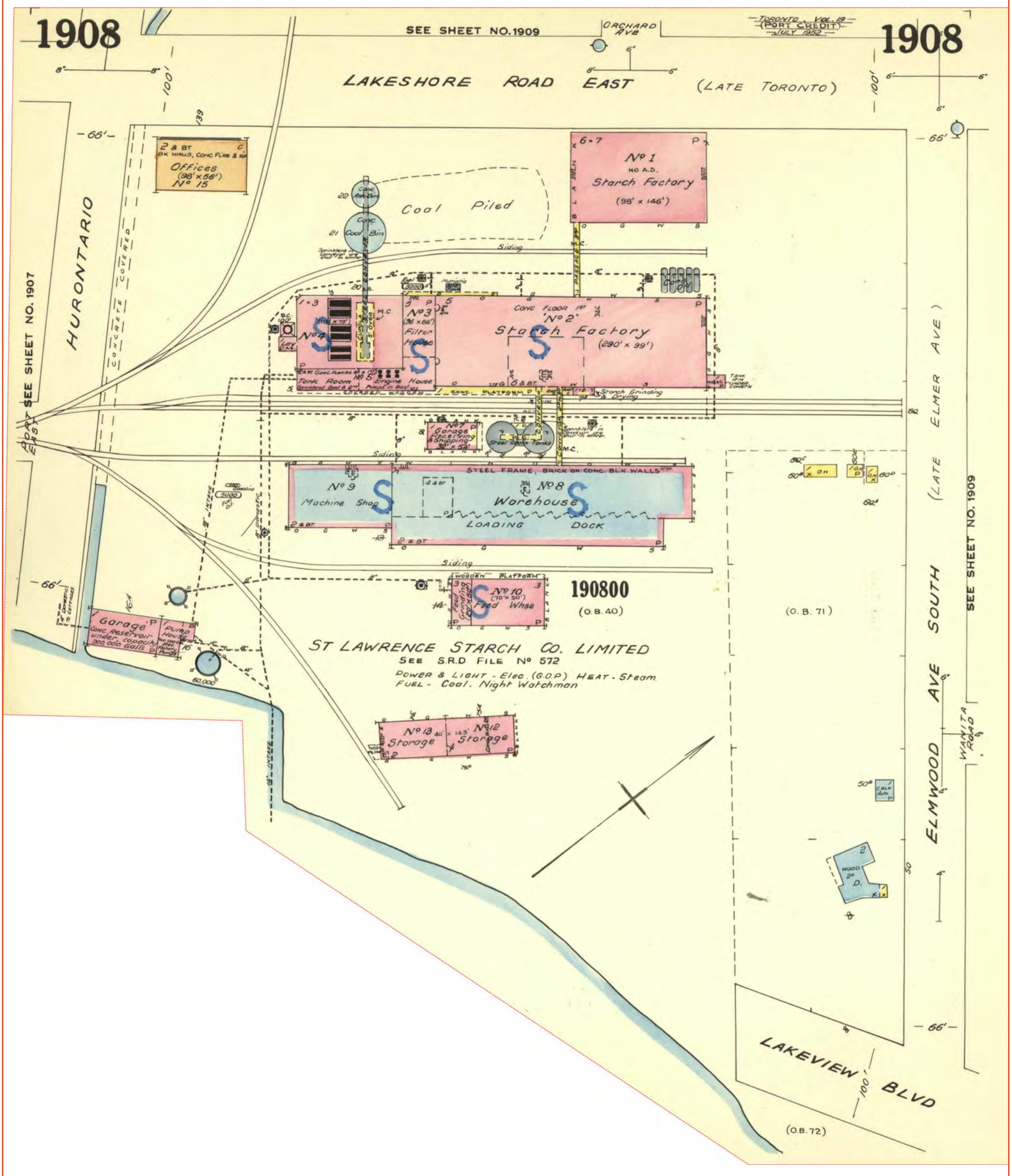

Project Name: Phase One ESA

Project #: 22090200426
P.O. #: 12590583

ENVIROSCAN Report

1952 Volume: Toronto 19 Firemap: 1909
Toronto Vol. 19 Plan: 2180 (1952)
Sheet: 1909 (1952)

Requested by:
Eleanor Goolab
Date Completed: 09/12/2022 08:07:44

enviroscan
OPTA INFORMATION INTELLIGENCE

FIP Locator Map
The detailed FIP is on the following page

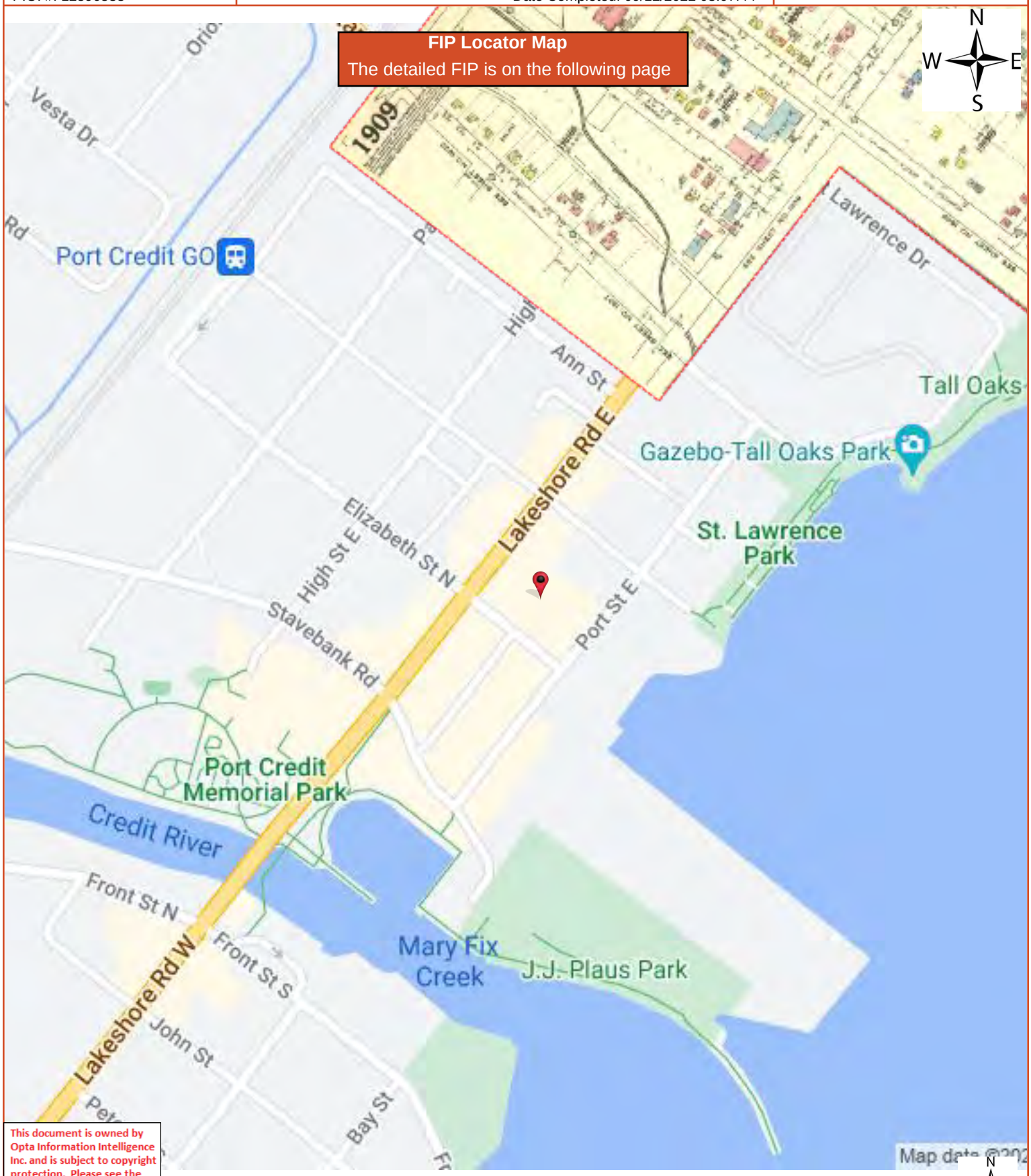

This document is owned by Opta Information Intelligence Inc. and is subject to copyright protection. Please see the full Terms and Conditions at the front of this document.

ENVIROSCAN Report

1952 Volume: Toronto 19 Firemap: 1909
Toronto Vol. 19 Plan: 2180 (1952)
Sheet: 1909 (1952)

Requested by:
Eleanor Goolab
Date Completed: 09/12/2022 08:07:44

OPTA INFORMATION INTELLIGENCE

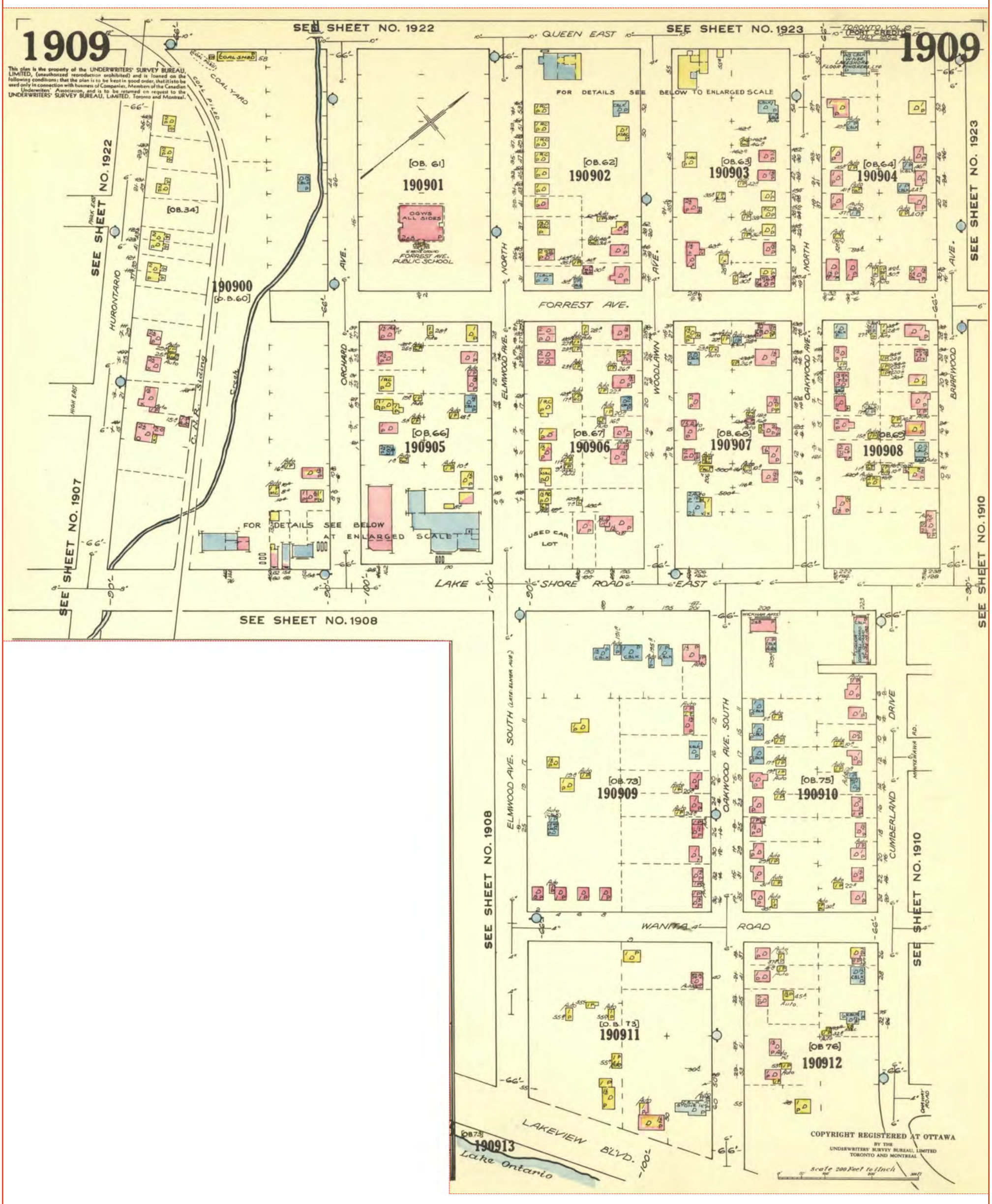

Project #: 22090200426
P.O. #: 12590583

ENVIROSCAN Report

1952 Volume: Toronto 19 Firemap: 1921
Toronto Vol. 19 Plan: 2180 (1952)
Sheet: 1921 (1952)

Requested by:
Eleanor Goolab
Date Completed: 09/12/2022 08:07:44

enviroscan
OPTA INFORMATION INTELLIGENCE

FIP Locator Map
The detailed FIP is on the following page

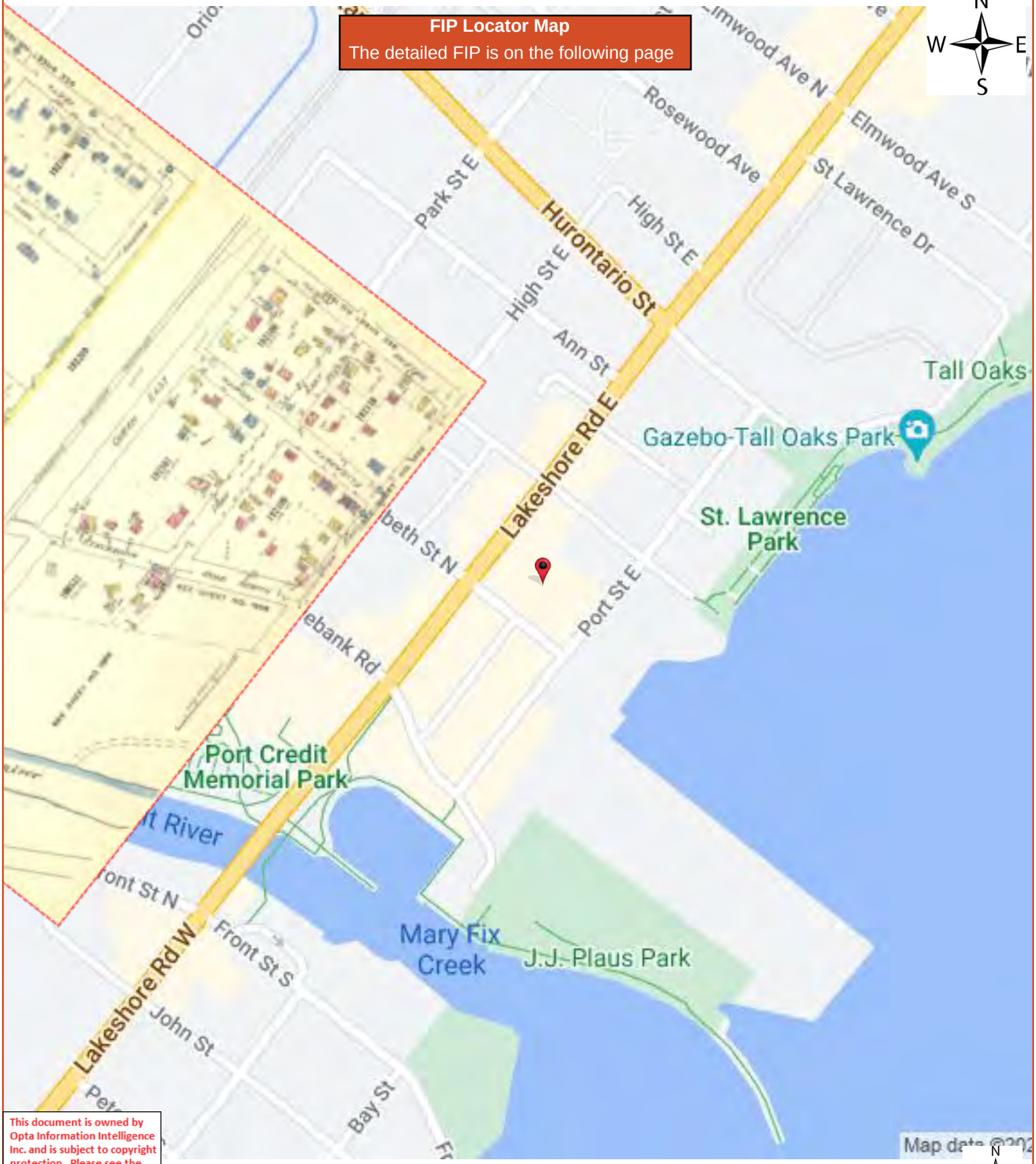

This document is owned by Opta Information Intelligence Inc. and is subject to copyright protection. Please see the full Terms and Conditions at the front of this document.

ENVIROSCAN Report

1952 Volume: Toronto 19 Firemap: 1921
Toronto Vol. 19 Plan: 2180 (1952)
Sheet: 1921 (1952)

Requested by:
Eleanor Goolab
Date Completed: 09/12/2022 08:07:44

opta
INFORMATION INTELLIGENCE
OPTA INFORMATION INTELLIGENCE

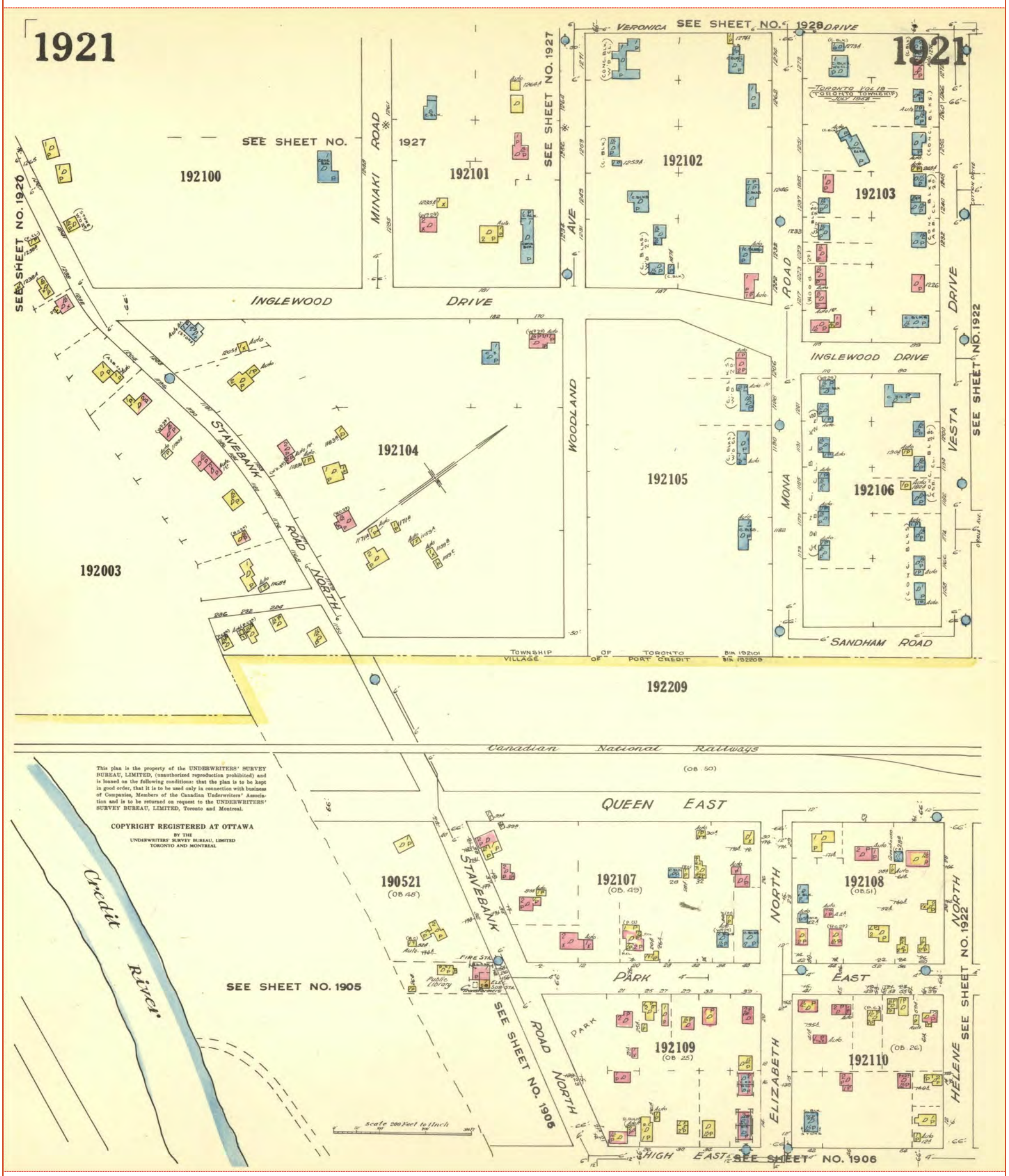

Project Name: Phase One ESA

Project #: 22090200426
P.O. #: 12590583

ENVIROSCAN Report

1952 Volume: Toronto 19 Firemap: 1922
Toronto Vol. 19 Plan: 2180 (1952)
Sheet: 1922 (1952)

Requested by:
Eleanor Goolab
Date Completed: 09/12/2022 08:07:44

enviroscan
OPTA INFORMATION INTELLIGENCE

FIP Locator Map
The detailed FIP is on the following page

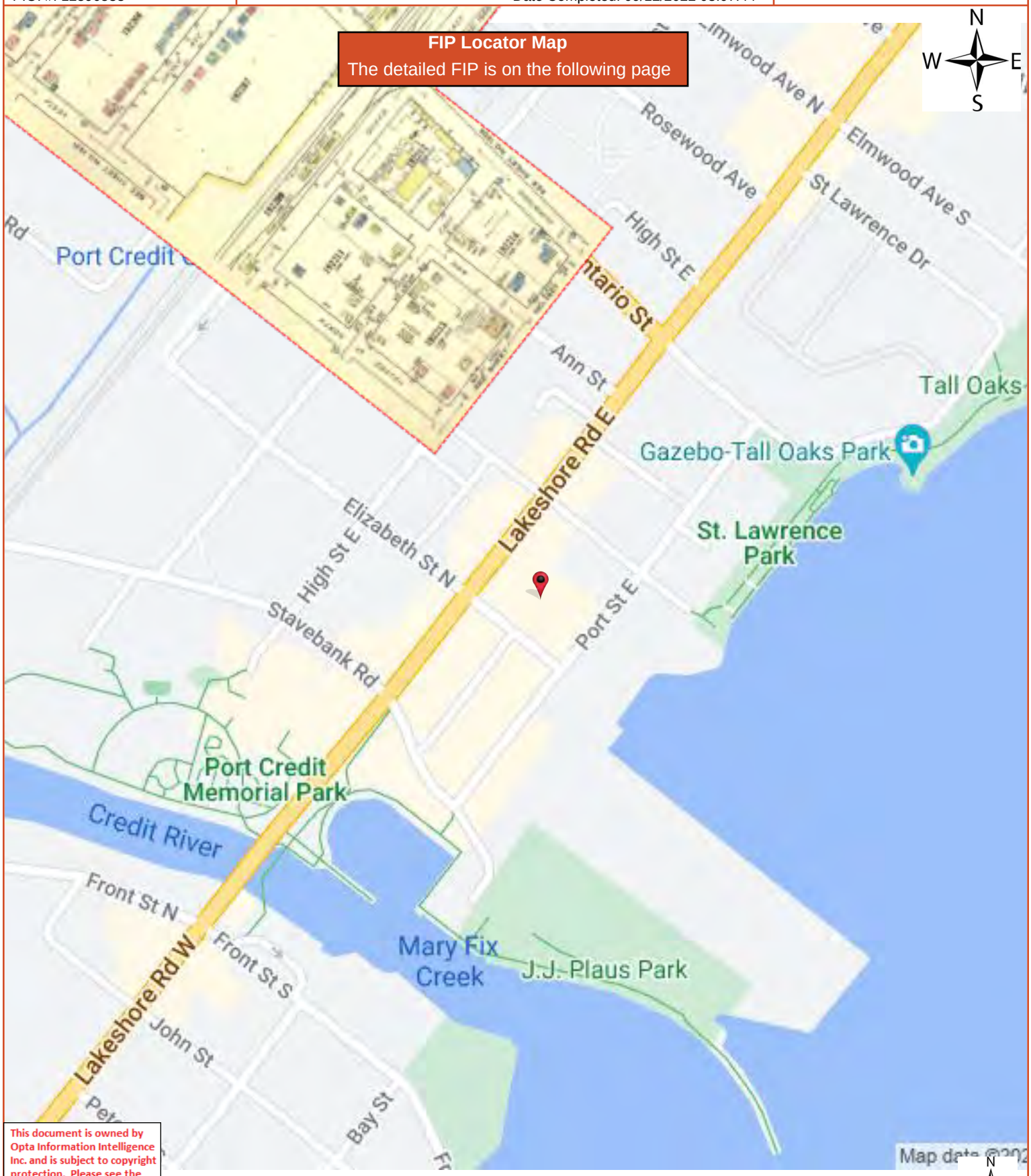

This document is owned by Opta Information Intelligence Inc. and is subject to copyright protection. Please see the full Terms and Conditions at the front of this document.

ENVIROSCAN Report

1952 Volume: Toronto 19 Firemap: 1922
Toronto Vol. 19 Plan: 2180 (1952)
Sheet: 1922 (1952)

Requested by:
Eleanor Goolab
Date Completed: 09/12/2022 08:07:44

opta INFORMATION INTELLIGENCE
OPTA INFORMATION INTELLIGENCE

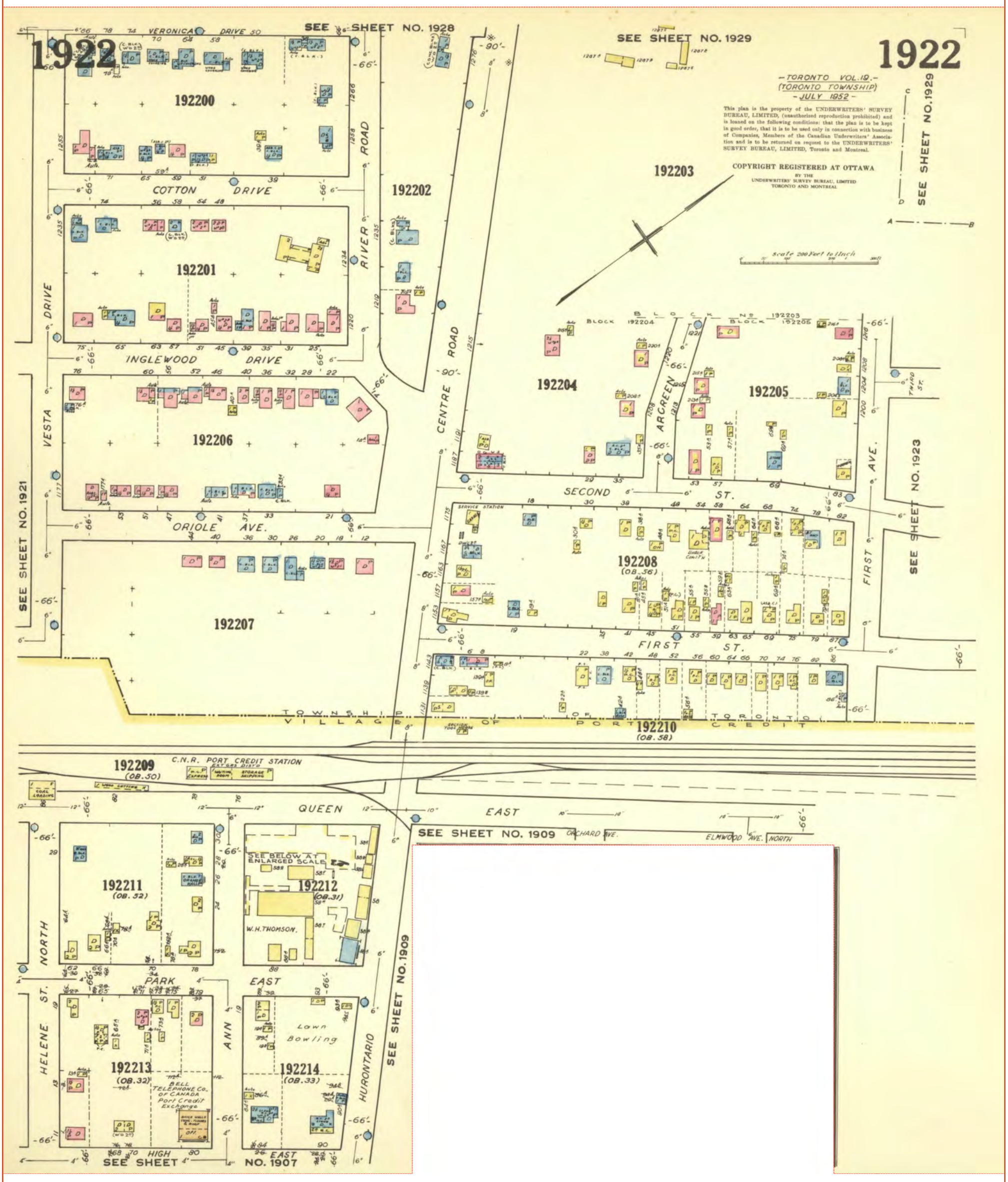

FIRE INSPECTION AND RATE CALCULATION FORM Report - 1980 91-91A (91-95) Lakeshore Road East Mississauga ON L5G1E2

This document is owned by Opta Information Intelligence Inc. and is subject to copyright protection. Please see the full Terms and Conditions at the front of this document.

N
W E
S

This document is owned by Opta Information Intelligence Inc. and is subject to copyright protection. Please see the purchase order relating to the release of this document for complete terms and conditions.

INSURERS' ADVISORY ORGANIZATION OF CANADA

ONTARIO REGION
MISCELLANEOUS CLASS RISKS

FIRE INSPECTION AND RATE CALCULATION FORM

1. (Use this form for risks of all construction (**excluding** fire resistive) rated from the MISCELLANEOUS CLASS SCHEDULE.)

LOCATION: MISSISSAUGA
ADDRESS: 91-91A LAKESHORE ROAD EAST
(Formerly) (91-95 LAKESHORE RD E)
IAO PLAN – Sheet No.: 1906 ; **Block No.:** 190604 ; **Plan No.:** ..... ; **NOP** ☒ ; **See Attached Diagram** ☒

		Charges	Ded.
1-RISK MAGNITUDE:	Wall material classification: Indicate if exterior walls are: (a) **Masonry** – (Solid Brick) Stone, Solid Concrete, Hollow Concrete Block, Tile or Gypsum Block 100 % (b) **Veneered** – Frame Veneered with Brick, Perma Stone or Tile. ..... % (c) **Frame** – Including Frame covered with Roughcast, Metal, Rigid Asbestos, Patent Siding or Steel on Steel buildings with combustible contents ..... % NOTE: If Mixed Construction, show % of each type of construction (include walled attachments). (d) **Area of Grade floor** – 2700 sq.ft. (251.1 m²) (e) **Height** – 1 & 2 Storey(s); **Basement** – Yes ☒ No ☐ PARTIAL Basic Charge 5%	05	
2-ROOF:	(a) Is covering Wood Shingles ☐; Tar Paper ☐; or Mansard type roof? ☐ PATENT (b) Is roof 2" or better Tongue and Grooved or Splined plank supported on steel joists, Heavy wood or Laminated beams (No wood joists) and all floors equivalent or better? Yes ☐ No ☒ WOOD JOIST (c) Is roof space (mean height over 3 feet) designed for occupancy or used for storage? Yes ☐ No ☒ Used for ventilating fan? Yes ☐ No ☒ Insulated with combustible insulation? (loose or in batts) Yes ☐ No ☐		
3-FLOORS:	**Grade** – Concrete Yes ☐ No ☒ Steel Supports Yes ☐ No ☐; Protected Yes ☐ No ☐ Other Construction WOOD JOIST Other Floors WOOD JOIST		
4-FLOOR OPENINGS:	**(Masonry Buildings only)** All stairways and elevator shafts masonry enclosed with metal covered doors, automatic or self-closing at each floor level (including basement): Yes ☐ No ☒ If No, describe WOOD DOORS GYP. ENCLOSED	10	
5-METAL SUPPORTS:	**(Masonry or B. V. Buildings only)** Are steel columns, beams or trusses (if any) protected in standard manner? Yes ☐ No ☐ N/A		
6-INTERIOR FINISH:	(a) **Masonry or B. V. Buildings** – Does combustible finish exceed 10% of interior finish? Yes ☐ No ☒ (b) **Other than Masonry or B. V. Buildings** – Are interior walls, ceilings and partitions THROUGHOUT, finished with non-combustible material? Yes ☐ No ☐		
7-HEATING:	(a) Stoves or Space Heaters – (Coal or Oil fuel): Yes ☐ No ☐ (b) Hot air furnaces (Coal or Oil fuel) Convection type? Yes ☐ No ☐; Forced warm air? Yes ☐ NOTE: If wood used for fuel, double charges under (a) or (b). (c) Gas fired furnaces, Space or unit heaters: (Natural or L.P.) Approved? Yes ☒ No ☐ (d) Electric Heating: Portable, safely arranged? Yes ☐ No ☐; Permanently installed? Yes ☐ No ☐; Approved: Yes ☐ No ☐ (e) Hot Water or Steam: Yes ☐ No ☐; Standard fire-resistive room: Yes ☐ No ☐ (f) Borrowed Heat: Yes ☐ No ☐; Any heating devices in building?: Yes ☐ No ☐	05	
8-CHIMNEYS AND VENTS:	(a) Masonry, Solid Brick from ground: Yes ☒ No ☐; Bracket: Yes ☐ No ☐ (b) Metal Prefabricated Listed Factory Built: Yes ☐ No ☐; Listed Type "B" vents: Yes ☐ No ☐ (c) Metal Stacks: Yes ☐ No ☐; Gauge of Steel: .....inches. Foundation ..... Stove Pipe Chimneys: Yes ☐ No ☐; Clay, Cement or Asbestos pipe: Yes ☐ No ☐ (d) Fuel: Oil ☐; Gas ☐; Coal ☐; Wood ☐		
	SUB - TOTAL (Carried forward)	20	—

		Charges	Ded.
	(Total brought fwd.)	20	–
9-ELECTRIC WIRING:	Exclusively Type "S" fuses or Type "C" fuses and rejector system or circuit breakers: Yes ☐ No ☒	05	
10-INSIDE FIRE PROTECTION:	(a) Portable Fire Extinguishers (to NFPA Standard No. 10): (For details see page 3 – "Occupancy By Floor") Yes ☒ No ☐		05
	(b) Standpipe and Hose System (to NFPA Standard No. 14): Yes ☐ No ☒		
	(c) Watchman and Approved Clock (Standard): Yes ☐ No ☒		
	(d) Partial Automatic Sprinkler System: Yes ☐ No ☒		
	(e) Private Automatic Fire Alarm Detection System: (Have Survey form completed) Yes ☐ No ☒		
11-MUNICIPAL PROTECTION:	Grading Class No. 3 is building within 500' of two hydrants on 6" or larger circulating mains: Yes ☒ No ☐	18	
	If not, give details		
12-OCCUPANCY:	**Occupancy Item No.** 37 Describe OFFICE	–	
	Additional Occupancy Charges:		
	(a) Are incense braziers used? Yes ☐ No ☐		
	(b) Are incense braziers kept in metal or metal lined cabinets used for these only? Yes ☐ No ☐		
	(c) Are Altar or Votive candles used? Yes ☐ No ☐		
	Alight during services only? Yes ☐ No ☐		
	(d) Is there a tower or steeple over 10' in height above peak, of other than Masonry Construction? Yes ☐ No ☐		
N/A	(e) Are mops, polishes, and cleaning materials kept in metal or metal lined lockers? Yes ☐ No ☐		
	(f) Is Parish Hall used for regular social functions? – (i.e. Weekly or Monthly) Yes ☐ No ☐		
	(g) Are cooking facilities used daily? Yes ☐ No ☐		
	(h) Is there Manual Training: Using power? Yes ☐ No ☐		
	(i) Is there a pipe organ in building? Yes ☐ No ☐		
13-EXPOSURES:	Describe N/C		
	NOTE: A diagram must be attached to this form – Diagram to show: Construction of walls (exterior, interior, division and curtain), Height(s), Outline of building(s) within 40 ft. of risk, fences, natural obstacles, hydrants. Scale 50 ft. = 1 inch or 100 ft. = 1 inch.		
	Communicating Structures – Does building communicate with another structure by:		
	(a) Standard Class "A" fire doors in masonry walls Yes ☐ No ☐		
	(b) One storey and/or basement passageway without fire door cut off Yes ☐ No ☐		
	(c) Unprotected doorway openings in masonry wall (Code 054 only – Schools) Yes ☐ No ☐		
	NOTE: In each of (a), (b), (c) above, separate surveys are required on each section.		
14-FAULTS OF MANAGEMENT OR POOR MAINTENANCE – (Other than charged under Occupancy)	Describe: nil		
	TOTALS	43	05
	Less Deductions	05	
	80% Gross Bldg. Rate	38	
$38 + \frac{38}{3} = 51$	**No Co. Gross Bldg. Rate**	51	

FINAL RATES

IBC Ind. Code(s)	IAO Rate Code(s) Occ'y	C/P 2	IBC Codes: Terr. 91 · Ind. 651 · Cons. 4 · Prot. 2	Contents Factor	No Co.	80% Co.	~~No Co.~~	80% Co.
651	075	Building (	142 - B - P)	–	51	38	.54	.205
658	085	REAL ESTATE OFFICE CONTENTS		110 %	56	42	.50	.210
731	085	ADVERTISING AGENCIES CONTENTS		110 %	56	42	.50	.210
				%				
–		Technical (School) Equipment		%				
–		Computer Contents		%				
661	085	Office Contents		110 %	56	42	.50	.210
–		Pipe Organ Contents		%				
–		Dwelling Contents		%				
Requested by: Travelers		Report No. / Date:		Initial:	RS			
				Date:	Oct 8/80			

2. OCCUPANCY (& PROCESS IF ANY)

NAME OF RISK: (Name of building and/or Owner) SOUND LINKED DATA INC.

LOCATION: (i.e. Municipal address) No. 91-91A LAKESHORE ROAD EAST MISSISSAUGA

Sheet No. 1906
Block No. 190604
Plan No.
NOP ☒ See Diagram ☒

OCCUPANCY BY FLOOR: Report briefly on:
(indicate any vacant section(s))
(i) Heating and location; (ii) Special hazards and processes if any; (iii) Location, number and type of extinguishers; (iv) Any other exceptional feature of the risk, including heavy exposures; (v) Automatic Fire Alarm Detection System(s) and have Survey (form) completed.

Basement: Partial basement (1350 sq ft) in front under 2 storey section. Heating consists of ① gas fired forced air furnace in the open. Minor storage of dry goods. Portable fire extinguishers consist of ① 2A to BC (dry chemical type) serviced in Aug/80.

1st. Floor: "A. E. LEPAGE LTD." real estate office - occupy the entire grade floor. Portable fire extinguishers consist of ① 2A water pressure type, serviced in Aug/80.

2nd. Floor: West side (600 sq ft) occupied by "SOUND LINKED DATA INC." as an office involved with analysis of hearing test data using portable EDP equipment. (see attached form).
East side (600 sq ft) occupied by "DEVERSON & TURNER" as an advertising office.
Portable fire extinguishers consist of ① 2A water pressure type, serviced in Aug/80

~~3rd. Floor:~~

~~Other Floors:~~

Note: All portable fire extinguishers are ULC labelled.

3. GENERAL UNDERWRITING COMMENTS

(a) **HOUSEKEEPING & MAINTENANCE:** Excellent ☐; Good ☐; Average ☒; Poor ☐, (If so, describe): (see charges under Faults of Management ☐);

(b) **NEIGHBOURHOOD:** Residential ☒; Commercial ☒; Industrial ☐; Congested Area ☐, (If so, describe):

(c) **OPINION OF RISK:** Excellent ☐; Good ☐; Average ☒; Poor ☐, (If so, describe): Number of Fire Divisions 1; (show on Plan and indicate openings)

(d) **APPROXIMATE AGE OF BUILDING:** +10 years. Additions; nil

4.

DIAGRAM

(Scale 1" = 50' □, or 1" = 100' ⊠)

NORTH

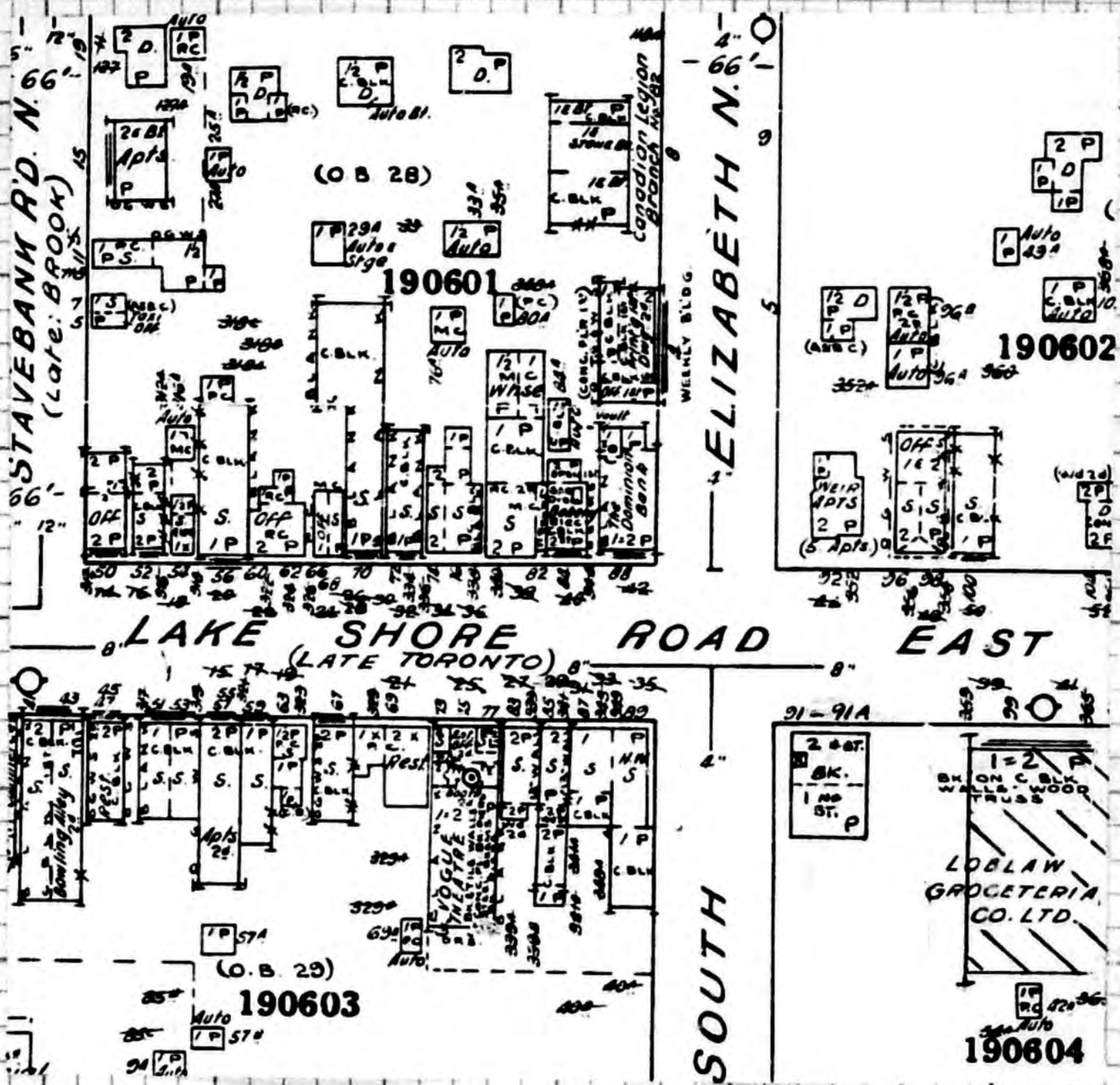

SOUTH

EXPOSURE: **Note** – These questions must be answered fully.

NORTH	STREET	ft. to building built of	–	–	stories high, occupied as		LAKESHORE ROAD EAST
SOUTH	OPEN	" "	–	–	"	"	PARKING
EAST	60	" "	B/HCB	1=2	"	"	LOBLAWS
WEST	STREET	" "	–	–	"	"	ELIZABETH NORTH

Requested by: TRAVELERS

Signature of Inspector: R.G. Smith

Date: OCT. 9 19 80

Siteplan Report - 1960 99 Lakeshore Road East Mississauga ON L5G1E2

This document is owned by Opta Information Intelligence Inc. and is subject to copyright protection. Please see the full Terms and Conditions at the front of this document.

N
W E
S

REVISED	
DATE	BY

SERIAL NO. 4509

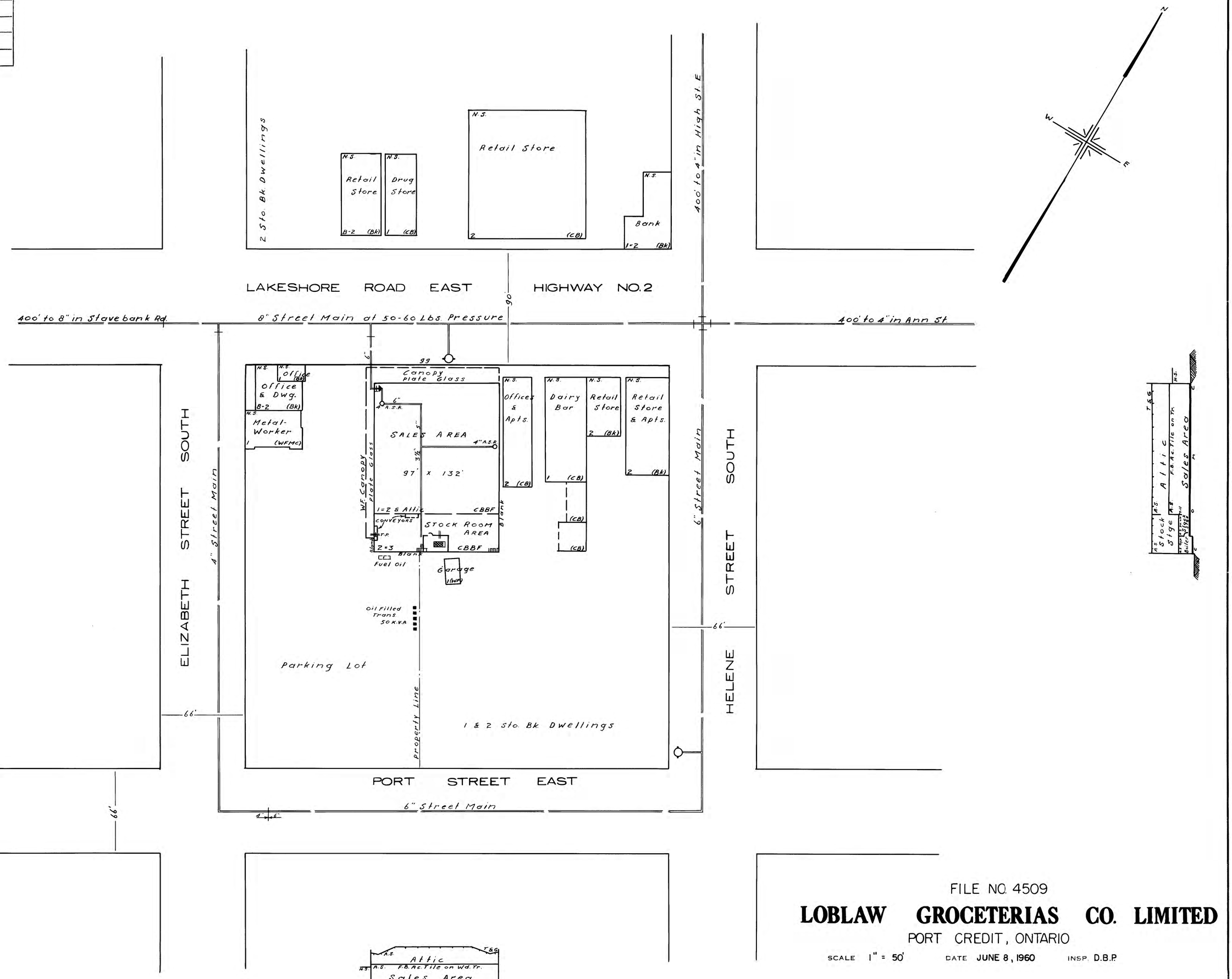

FILE NO. 4509

LOBLAW GROCETERIAS CO. LIMITED

PORT CREDIT, ONTARIO

SCALE 1" = 50' DATE JUNE 8, 1960 INSP. D.B.P.

CANADIAN UNDERWRITERS' ASSOCIATION
PROVINCE OF ONTARIO BRANCH
PROPERTY DEPARTMENT
SPECIAL RISKS DIVISION
TORONTO, CANADA

PLAN REFERENCE V. 19 SHEET NO. 1906 BLOCK NO. 190604 JR

Appendix C

Property Title Records

G.H.D. PROJECT #12590583 1.

#42 PORT STREET
91,93,99 LAKESHORE ROAD EAST

PIN 13486-0930

PART OF LOTS 9, 10, 11
SOUTH SIDE OF TORONTO STREET

ALL OF LOTS 9, 10, 11
NORTH SIDE OF PORT STREET
REGISTERED PLAN NO. PC-2

formerly
VILLAGE OF PORT CREDIT

THE CITY OF MISSISSAUGA

REGIONAL MUNICIPALITY OF PEEL

LOT 10
NORTH SIDE OF PORT STREET

PIN	OWNERSHIP	DATES
13486-0930 13486-0017 13486-0446	**CENTRE CITY CAPITAL LIMITED**	**DECEMBER 19 1986 TO PRESENT** **AS OF SEPTEMBER 7 2022**
LEASE	LOBLAWS SUPERMARKETS LIMITED	SEPTEMBER 26 2003
	LOT 10 NORTH SIDE OF PORT STREET	
	CHAIN #1	
	CENTRE CITY CAPITAL LIMITED	DECEMBER 19 1986 TO PRESENT
	CONFEDERATION LIFE ASSOCIATION	JANUARY 30 1953 TO DECEMBER 19 1986
	LOBLAW GROCETERIAS COMPANY LIMITED	DECEMBER 8 1952 TO JANUARY 30 1953
	HARVEY C. BAIN	MAY 28 1951 TO DECEMBER 8 1952
	JAMES GEORGE SARAH GEORGE	AUGUST 4 1925 TO MAY 28 1951
	SARAH McMAHON	SEPTEMBER 4 1918 TO AUGUST 4 1925

	MARY E. McNERNEY **formerly** MARY JENNINGS	MAY 14 1904 TO SEPTEMBER 4 1918
CROWN PATENT	SAMUEL JENNINGS	AUGUST 28 1918 **PATENT ISSUED SUBSEQUENT TO FIRST TRANSFER** TO MAY 14 1904
	CHAIN #2	
	CENTRE CITY CAPITAL LIMITED	DECEMBER 19 1986 TO PRESENT
	CONFEDERATION LIFE ASSOCIATION	JANUARY 30 1953 TO DECEMBER 19 1986
	LOBLAW GROCETERIAS COMPANY LIMITED	JANUARY 21 1952 TO JANUARY 30 1953
	EARL H. COLLINS	OCTOBER 26 1949 TO JANUARY 21 1952
	JAMES GEORGE SARAH GEORGE	AUGUST 4 1925 TO OCTOBER 26 1949
	SARAH McMAHON	SEPTEMBER 4 1918 TO AUGUST 4 1925
	MARY E. McNERNEY **formerly** MARY JENNINGS	MAY 14 1904 TO SEPTEMBER 4 1918
CROWN PATENT	SAMUEL JENNINGS	AUGUST 28 1918 **PATENT ISSUED SUBSEQUENT TO FIRST TRANSFER** TO MAY 14 1904

CROWN PATENT (ISSUE DATE)

AUGUST 28 1918
LOT 11
NORTH SIDE OF PORT STREET
CROWN TOWN PLOT FOR THE
VILLAGE OF PORT CREDIT
(EAST OF THE CREDIT RIVER)

GEOGRAPHIC TOWNSHIP OF TORONTO

G.H.D. PROJECT #12590583 2.

#42 PORT STREET
91,93,99 LAKESHORE ROAD EAST

PIN 13486-0930

PART OF LOTS 9, 10, 11
SOUTH SIDE OF TORONTO STREET

ALL OF LOTS 9, 10, 11
NORTH SIDE OF PORT STREET
REGISTERED PLAN NO. PC-2

formerly
VILLAGE OF PORT CREDIT

THE CITY OF MISSISSAUGA

REGIONAL MUNICIPALITY OF PEEL

LOT 9
NORTH SIDE OF PORT STREET

PIN	OWNERSHIP	DATES
13486-0930 13486-0017 13486-0446	**CENTRE CITY CAPITAL LIMITED**	**MARCH 30 1984** **TO PRESENT** **AS OF** **SEPTEMBER 7 2022**
LEASE	LOBLAWS SUPERMARKETS LIMITED	SEPTEMBER 26 2003
	CENTRE CITY CAPITAL LIMITED	MARCH 30 1984 TO PRESENT
	THE ROYAL BANK OF CANADA **as mortgagee**	AFTER FEBRUARY 19 1982 TO MARCH 30 1984
DEFAULT OF MORTGAGE	HARBOUR PORT MARINE LIMITED	AUGUST 22 1979 TO FEBRUARY 19 1982
	ROBERT IRWIN INVESTMENTS LIMITED	FEBRUARY 10 1976 TO AUGUST 22 1979
	MILAN DUJMOVIC	APRIL 29 1974 TO FEBRUARY 10 1976
	FRANK ZORMANN **partial interest**	APRIL 17 1974 TO APRIL 29 1974
	IZADOR PLESKO JOHN VICIC	FEBRUARY 10 1968 TO APRIL 17 1974
	GLADYS E. HUGHES	APRIL 12 1951 TO FEBRUARY 10 1968

	WILLIAM H.A. MARSHALL	MARCH 5 1947 TO APRIL 12 1951
	SARAH McMAHON	SEPTEMBER 4 1918 TO MARCH 5 1947
	MARY E. McNERNEY **formerly** MARY JENNINGS	MAY 14 1904 TO SEPTEMBER 4 1918
	SAMUEL JENNINGS	JUNE 26 1903 TO MAY 14 1904
	WILLIAM BUCK	DECEMBER 10 1869 TO JUNE 26 1903
CROWN PATENT	MARTIN BOGERT	AUGUST 28 1918 **PATENT ISSUED SUBSEQUENT TO FIRST TRANSFER** TO DECEMBER 10 1869

CROWN PATENT (ISSUE DATE)
AUGUST 28 1918

LOT 9
NORTH SIDE OF PORT STREET
CROWN TOWN PLOT FOR THE
VILLAGE OF PORT CREDIT
(EAST OF THE CREDIT RIVER)

GEOGRAPHIC TOWNSHIP OF TORONTO

G.H.D. PROJECT #12590583 **3.**

#42 PORT STREET
 # 91,93,99 LAKESHORE ROAD EAST

PIN 13486-0930

PART OF LOTS 9, 10, 11
SOUTH SIDE OF TORONTO STREET

ALL OF LOTS 9, 10, 11
NORTH SIDE OF PORT STREET
REGISTERED PLAN NO. PC-2

formerly
VILLAGE OF PORT CREDIT

THE CITY OF MISSISSAUGA

REGIONAL MUNICIPALITY OF PEEL

PART OF LOT 9
SOUTH SIDE OF TORONTO STREET

PIN	OWNERSHIP	DATES
13486-0930 13486-0017 13486-0446	**CENTRE CITY CAPITAL LIMITED**	**DECEMBER 19 1986 TO PRESENT** **AS OF SEPTEMBER 7 2022**
LEASE	LOBLAWS SUPERMARKETS LIMITED	SEPTEMBER 26 2003
	CENTRE CITY CAPITAL LIMITED	DECEMBER 19 1986 TO PRESENT
	CONFEDERATION LIFE ASSOCIATION	JANUARY 30 1953 TO DECEMBER 19 1986
	LOBLAW GROCETERIAS COMPANY LIMITED	JANUARY 30 1953 TO JANUARY 30 1953
	HARVEY C. BAIN	MAY 28 1951 JANUARY 30 1953
LEASE	BELL TELEPHONE COMPANY LIMITED	OCTOBER 4 1937
LEASE	BELL TELEPHONE COMPANY LIMITED	MARCH 6 1928
	MARGARET M. YOUNG **formerly** MARGARET M. ROBINSON	JULY 30 1908 TO MAY 28 1951
	MARY A. NAISH **ESTATE OF** WILLIAM NAISH	MAY 4 1905 TO JULY 30 1908
	MAUD A. NICHOLLS	MAY 4 1905 TO MAY 4 1905

	WILLIAM NASH	NOVEMBER 18 1973 TO MAY 4 1905
	HUGH CAVEN	SEPTEMBER 29 1870 TO NOVEMBER 18 1873
	SUSANNAH GILES DAVID A. GILES JAMES E. GILES	**PRIOR TO** SEPTEMBER 29 1870 TO SEPTEMBER 29 1870 **PATENT ISSUED SUBSEQUENT TO FIRST TRANSFER**

CROWN PATENT (ISSUE DATE)
BEFORE SEPTEMBER 29 1870

LOT 9
SOUTH SIDE OF TORONTO STREET

CROWN TOWN PLOT FOR THE
VILLAGE OF PORT CREDIT
(EAST OF THE CREDIT RIVER)

GEOGRAPHIC TOWNSHIP OF TORONTO

G.H.D. PROJECT #12590583 4.

#42 PORT STREET
91,93,99 LAKESHORE ROAD EAST

PIN 13486-0930

PART OF LOTS 9, 10, 11
SOUTH SIDE OF TORONTO STREET

ALL OF LOTS 9, 10, 11
NORTH SIDE OF PORT STREET
REGISTERED PLAN NO. PC-2

formerly
VILLAGE OF PORT CREDIT

THE CITY OF MISSISSAUGA

REGIONAL MUNICIPALITY OF PEEL

PART OF LOT 10
SOUTH SIDE OF TORONTO STREET

PIN	OWNERSHIP	DATES
13486-0930 13486-0017 13486-0446	**CENTRE CITY CAPITAL LIMITED**	**DECEMBER 19 1986 TO PRESENT** **AS OF SEPTEMBER 7 2022**
LEASE	LOBLAWS SUPERMARKETS LIMITED	SEPTEMBER 26 2003
	CENTRE CITY CAPITAL LIMITED	DECEMBER 19 1986 TO PRESENT
	CONFEDERATION LIFE ASSOCIATION	JANUARY 30 1953 TO DECEMBER 19 1986
	LOBLAW GROCETERIAS COMPANY LIMITED	JANUARY 30 1953 TO JANUARY 30 1953
	HARVEY C. BAIN	MAY 28 1951 JANUARY 30 1953
	MARGARET M. YOUNG **formerly** MARGARET M. ROBINSON	JULY 30 1908 TO MAY 28 1951
	MATILDA J. ROBINSON **ESTATE OF** ROBERT ROBINSON	JANUARY 14 1914 TO JULY 30 1908
	MATILDA ROBINSON ALEXANDER ROBNSON	JULY 23 1910 TO JANUARY 14 1914
	MARY A. NAISH **ESTATE OF** WILLIAM NAISH	MAY 4 1905 TO JULY 23 1910

	MAUD A. NICHOLLS	MAY 4 1905 TO MAY 4 1905
	WILLIAM NASH	NOVEMBER 18 1973 TO MAY 4 1905
	HUGH CAVEN	SEPTEMBER 29 1870 TO NOVEMBER 18 1873
	SUSANNAH GILES DAVID A. GILES JAMES E. GILES	**PRIOR TO** SEPTEMBER 29 1870 TO SEPTEMBER 29 1870 **PATENT ISSUED SUBSEQUENT TO FIRST TRANSFER**

CROWN PATENT (ISSUE DATE)
BEFORE SEPTEMBER 29 1870

LOT 10
SOUTH SIDE OF TORONTO STREET

CROWN TOWN PLOT FOR THE
VILLAGE OF PORT CREDIT
(EAST OF THE CREDIT RIVER)

GEOGRAPHIC TOWNSHIP OF TORONTO

G.H.D. PROJECT #12590583 5.

#42 PORT STREET
91,93,99 LAKESHORE ROAD EAST

PIN 13486-0930

PART OF LOTS 9, 10, 11
SOUTH SIDE OF TORONTO STREET

ALL OF LOTS 9, 10, 11
NORTH SIDE OF PORT STREET
REGISTERED PLAN NO. PC-2

formerly
VILLAGE OF PORT CREDIT

THE CITY OF MISSISSAUGA

REGIONAL MUNICIPALITY OF PEEL

PART OF LOT 11
SOUTH SIDE OF TORONTO STREET

PIN	OWNERSHIP	DATES
13486-0930 13486-0016 13486-0445	**CENTRE CITY CAPITAL LIMITED**	**DECEMBER 19 1986** **&** **DECEMBER 20 1993** **TO PRESENT** **AS OF** **SEPTEMBER 7 2022**
LEASE	LOBLAWS SUPERMARKETS LIMITED	SEPTEMBER 26 2003
	CHAIN #1	
	CENTRE CITY CAPITAL LIMITED	DECEMBER 19 1986 TO PRESENT
	CONFEDERATION LIFE ASSOCIATION	JANUARY 30 1953 TO DECEMBER 19 1986
	LOBLAW GROCETERIAS COMPANY LIMITED	JANUARY 30 1953 TO JANUARY 30 1953
	HARVEY C. BAIN	MAY 28 1951 JANUARY 30 1953
	MARGARET M. YOUNG **formerly** MARGARET M. ROBINSON	JUNE 20 1946 TO MAY 28 1951
	WILLIAM N. HILLIS	FEBRUARY 16 1943 TO JUNE 20 1946

	MARGARET M. YOUNG **formerly** MARGARET M. ROBINSON	JANUARY 14 1914 TO FEBRUARY 16 1943
	MARGARET M. ROBINSON **ESTATE OF** ALEXANDER ROBINSON	MAY 14 1914 TO JANUARY 14 1914 **REGISTERED OUT OF SEQUENCE**
	MARY JENNINGS **ESTATE OF** SAMUEL JENNINGS	MAY 14 1904 TO MAY 14 1914
	SAMUEL JENNINGS	MAY 30 1892 TO MAY 14 1904
	CATHERINE CONNORS	NOVEMBER 17 1875 TO MAY 30 1892
	THOMAS MONTGOMERY	**PRIOR TO** NOVEMBER 17 1875 TO NOVEMBER 17 1875 **PATENT ISSUED SUBSEQUENT TO FIRST TRANSFER**
	CHAIN #2	
	CENTRE CITY CAPITAL LIMITED	OCTOBER 24 2012 TO PRESENT
	WILLIAM G. JAMES	DECEMBER 20 1993 TO OCTOBER 24 2012
	ROYAL LePAGE REAL ESTATE SERVICES LIMITED	JUNE 3 1986 TO DECEMBER 20 1993

	A.E. LePAGE REAL ESTATE SERVICES LIMITED **formerly** A.E. LePAGE LIMITED	APRIL 26 1978 TO JUNE 3 1986
	HOWARD E. THOMPSON RICHARD C. THOMPSON **a partnership property**	SEPTEMBER 27 1972 TO APRIL 26 1978
LEASE	A.E. LePAGE LIMITED	NOVEMBER 22 1977
	THOMPSON SHEET METAL LIMITED	JULY 7 1971 TO SEPTEMBER 27 1972
	HOWARD E. THOMPSON RICHARD C. THOMPSON	MARCH 16 1971 TO JULY 7 1971
	HOWARD E. THOMPSON	JUNE 7 1951 TO MARCH 16 1971
	MARGARET M. YOUNG **formerly** MARGARET M. ROBINSON	JANUARY 14 1914 TO JUNE 7 1951
	MARGARET M. ROBINSON **ESTATE OF** ALEXANDER ROBINSON	MAY 14 1914 TO JANUARY 14 1914 **REGISTERED OUT OF SEQUENCE**
	MARY JENNINGS **ESTATE OF** SAMUEL JENNINGS	MAY 14 1904 TO MAY 14 1914
	SAMUEL JENNINGS	MAY 30 1892 TO MAY 14 1904
	CATHERINE CONNORS	NOVEMBER 17 1875 TO MAY 30 1892

	THOMAS MONTGOMERY	**PRIOR TO** NOVEMBER 17 1875 TO NOVEMBER 17 1875 **PATENT ISSUED SUBSEQUENT TO FIRST TRANSFER**

CROWN PATENT (ISSUE DATE)
BEFORE NOVEMBER 17 1875

LOT 11
SOUTH SIDE OF TORONTO STREET

CROWN TOWN PLOT FOR THE
VILLAGE OF PORT CREDIT
(EAST OF THE CREDIT RIVER)

GEOGRAPHIC TOWNSHIP OF TORONTO

G.H.D. PROJECT #12590583 6.

#42 PORT STREET
91,93,99 LAKESHORE ROAD EAST

PIN 13486-0930

PART OF LOTS 9, 10, 11
SOUTH SIDE OF TORONTO STREET

ALL OF LOTS 9, 10, 11
NORTH SIDE OF PORT STREET
REGISTERED PLAN NO. PC-2

formerly
VILLAGE OF PORT CREDIT

THE CITY OF MISSISSAUGA

REGIONAL MUNICIPALITY OF PEEL

LOT 11
NORTH SIDE OF PORT STREET

PIN	OWNERSHIP	DATES
13486-0930 13486-0017 13486-0446	**CENTRE CITY CAPITAL LIMITED**	**DECEMBER 19 1986 TO PRESENT** **AS OF SEPTEMBER 7 2022**
LEASE	LOBLAWS SUPERMARKETS LIMITED	SEPTEMBER 26 2003
	LOT 11 NORTH SIDE OF PORT STREET	
	CHAIN #1	
	CENTRE CITY CAPITAL LIMITED	DECEMBER 19 1986 TO PRESENT
	CONFEDERATION LIFE ASSOCIATION	JANUARY 30 1953 TO DECEMBER 19 1986
	LOBLAW GROCETERIAS COMPANY LIMITED	JANUARY 30 1953 TO JANUARY 30 1953
	HARVEY C. BAIN	MAY 28 1951 JANUARY 30 1953
	ESTATE OF SARAH GEROGE **formerly** SARAH ELMA HARE	OCTOBER 14 1899 TO MAY 28 151

	FREDERICK ALFRED HARE	DECEMBER 7 1893 TO OCTOBER 14 1899
	WALTER CHARLES HARE	NOVEMBER 11 1889 TO DECEMBER 7 1893
	WILLIAM M. SHAW	JUNE 27 1889 TO NOVEMBER 11 1889
	JOHN CHARLES PEER	APRIL12 1888 TO JUNE 27 1889
	JAMES DELANEY	MARCH 6 1874 TO APRIL 12 1888
	JAMES R. SHAW	JANUARY 23 1858 TO MARCH 6 1874
CROWN PATENT	HUGH CHISHOLM	AUGUST 12 1870 TO JANUARY 23 1858
	CHAIN #2	
	CENTRE CITY CAPITAL LIMITED	DECEMBER 19 1986 TO PRESENT
	CONFEDERATION LIFE ASSOCIATION	JANUARY 30 1953 TO DECEMBER 19 1986
	LOBLAW GROCETERIAS COMPANY LIMITED	SEPTEMBER 2 1952 TO JANUARY 30 1953
	ESTATE OF SARAH GEROGE **formerly** SARAH ELMA HARE	OCTOBER 14 1899 TO SEPTEMBER 2 1952
	FREDERICK ALFRED HARE	DECEMBER 7 1893 TO OCTOBER 14 1899
	WALTER CHARLES HARE	NOVEMBER 11 1889 TO DECEMBER 7 1893
	WILLIAM M. SHAW	JUNE 27 1889

		TO NOVEMBER 11 1889
	JOHN CHARLES PEER	APRIL12 1888 TO JUNE 27 1889
	JAMES DELANEY	MARCH 6 1874 TO APRIL 12 1888
	JAMES R. SHAW	JANUARY 23 1858 TO MARCH 6 1874
CROWN PATENT	HUGH CHISHOLM	AUGUST 12 1870 **PATENT ISSUED SUBSEQUENT TO FIRST TRANSFER** TO JANUARY 23 1858

CROWN PATENT (ISSUE DATE)
AUGUST 12 1870

LOT 11
NORTH SIDE OF PORT STREET

CROWN TOWN PLOT FOR THE VILLAGE OF PORT CREDIT (EAST OF THE CREDIT RIVER)

GEOGRAPHIC TOWNSHIP OF TORONTO

Appendix D

Regulatory Agency Records

Kimberly Dubarry

From: Public Information Services <publicinformationservices@tssa.org>
Sent: Tuesday, September 6, 2022 1:08 PM
To: Kimberly Dubarry
Subject: RE: GHD - TSSA Tank Registry Database Search Request - Mississauga (Port Credit), ON

Please refrain from sending documents to head office. The Public Information (PI) team works remotely, mailing in applications will lengthen the overall processing time.

NO RECORD FOUND IN CURRENT DATABASE

Hello Kimberly,

Thank you for your request for confirmation of public information. TSSA has performed a preliminary search of TSSA's current database.

- We confirm that there are no records in our current database of any fuel storage tanks at the subject address(es).

This is not a confirmation that there are no records in the archives. For a further search in our archives, please submit an application for release of public information (PI Form) through TSSA's new Service Prepayment Portal. The associated fee must be paid via credit card (Visa or MasterCard) through a secure site.
Please follow the steps below to access the new application(s) and Service Prepayment Portal:

1. Click Release of Public Information - TSSA - TSSA and click "need a copy of a document";
2. Select the appropriate application, download it and complete it in full; and
3. Proceed to page 3 of the application and click the link TSSA Service Prepayment Portal under payment options (the link will take you the secure site to pay for the release via credit card).

Accessing the Service Prepayment Portal:

1. Select new or existing customer (*if you are an existing customer, you will need your account # & postal code to access your account);
2. Select the program area: AD (Amusement Devices), BPV (Boilers and Pressure Vessels), ED (Elevating Devices), FS (Fuels Services), OE (Operating Engineers) or SKI (Ski Lifts) and click continue;
3. Enter the application form number (obtained from bottom left corner of application form) and click continue;
   a. When selecting the application form number from the drop-down menu, please make sure you select the application that begins with "PI" (i.e. PI-FS, PI-BPV etc.);
4. Complete the primary contact information section;
5. Complete the fees section;
6. Upload your completed application; and
7. Upload supporting documents (if required) and click continue.

Once all steps have been successfully completed, you will receive your receipt via email.
Questions? Please contact TSSA's Public Information Release team at publicinformationservices@tssa.org.
Although TSSA believes the information provided pursuant to your request is accurate, please note that TSSA does not warrant this information in any way whatsoever.

Kind Regards,

Nicola Carty | Public Information Agent
Public Information
345 Carlingview Drive
Toronto, Ontario M9W 6N9
Tel: +1 416-734-3221 | E-Mail: ncarty@tssa.org
www.tssa.org

Winner of 2022 5-Star Safety Cultures Award

From: Kimberly Dubarry <Kimberly.Dubarry@ghd.com>
Sent: September 6, 2022 11:42 AM
To: Public Information Services <publicinformationservices@tssa.org>
Subject: GHD - TSSA Tank Registry Database Search Request - Mississauga (Port Credit), ON

[CAUTION]: This email originated outside the organisation.
Please do not click links or open attachments unless you recognise the source of this email and know the content is safe.

Hello,

GHD would like to request a search of the TSSA's Tank Registry Database for any records indicative of fuel tanks installed at the location listed below.

42 Port Street East, Mississauga (Port Credit), Ontario
91 Lakeshore Road East, Mississauga (Port Credit), Ontario
93 Lakeshore Road East, Mississauga (Port Credit), Ontario
99 Lakeshore Road East, Mississauga (Port Credit), Ontario

Thanks,

Kim Dubarry | M.Env.Sc., EIT

GHD
Proudly employee-owned | ghd.com
184 Front Street East, Suite 302 Toronto Ontario M5A 4N3
Tel +1 416 866 2356 **Email** kimberly.dubarry@ghd.com

The Power of Commitment

Connect

Please consider the environment before printing this email

CONFIDENTIALITY NOTICE: This email, including any attachments, is confidential and may be privileged. If you are not the intended recipient please notify the sender immediately, and please delete it; you should not copy it or use it for any purpose or disclose its contents to any other person. GHD and its affiliates reserve the right to monitor and modify all email communications through their networks.
This electronic message and any attached documents are intended only for the named recipients. This communication from the Technical Standards and Safety Authority may contain information that is privileged, confidential or otherwise

protected from disclosure and it must not be disclosed, copied, forwarded or distributed without authorization. If you have received this message in error, please notify the sender immediately and delete the original message.

Appendix E

Environmental Databases Search Report

DATABASE REPORT

Project Property:	*Phase One ESA* *42 PORT ST E. & 91-93, 99 LAKESHORE RD E., PORT CREDIT* *Mississauga ON L5G 1E2*
Project No:	*12590583*
Report Type:	*Quote - Custom-Build Your Own Report*
Order No:	*22090200426*
Requested by:	*GHD Services Inc.*
Date Completed:	*September 12, 2022*

Environmental Risk Information Services
A division of Glacier Media Inc.
1.866.517.5204 | info@erisinfo.com | erisinfo.com

Table of Contents

Table of Contents....2
Executive Summary....3
Executive Summary: Report Summary....4
Executive Summary: Site Report Summary - Project Property....6
Executive Summary: Site Report Summary - Surrounding Properties....10
Executive Summary: Summary By Data Source....38
Map....76
Aerial....77
Topographic Map....78
Detail Report....79
Unplottable Summary....425
Unplottable Report....426
Appendix: Database Descriptions....431
Definitions....440

Notice: IMPORTANT LIMITATIONS and YOUR LIABILITY

Reliance on information in Report: This report DOES NOT replace a full Phase I Environmental Site Assessment but is solely intended to be used as a database review of environmental records.

License for use of information in Report: No page of this report can be used without this cover page, this notice and the project property identifier. The information in Report(s) may not be modified or re-sold.

Your Liability for misuse: Using this Service and/or its reports in a manner contrary to this Notice or your agreement will be in breach of copyright and contract and ERIS may obtain damages for such mis-use, including damages caused to third parties, and gives ERIS the right to terminate your account, rescind your license to any previous reports and to bar you from future use of the Service.

No warranty of Accuracy or Liability for ERIS: The information contained in this report has been produced by ERIS Information Limited Partnership ("ERIS") using various sources of information, including information provided by Federal and Provincial government departments. The report applies only to the address and up to the date specified on the cover of this report, and any alterations or deviation from this description will require a new report. This report and the data contained herein does not purport to be and does not constitute a guarantee of the accuracy of the information contained herein and does not constitute a legal opinion nor medical advice. Although ERIS has endeavored to present you with information that is accurate, ERIS disclaims, any and all liability for any errors, omissions, or inaccuracies in such information and data, whether attributable to inadvertence, negligence or otherwise, and for any consequences arising therefrom. Liability on the part of ERIS is limited to the monetary value paid for this report.

Trademark and Copyright: You may not use the ERIS trademarks or attribute any work to ERIS other than as outlined above. This Service and Report (s) are protected by copyright owned by ERIS Information Limited Partnership. Copyright in data used in the Service or Report(s) (the "Data") is owned by ERIS or its licensors. The Service, Report(s) and Data may not be copied or reproduced in whole or in any substantial part without prior written consent of ERIS.

Executive Summary

Property Information:

Project Property:	*Phase One ESA* *42 PORT ST E. & 91-93, 99 LAKESHORE RD E., PORT CREDIT Mississauga ON L5G 1E2*
Project No:	*12590583*

Order Information:

Order No:	*22090200426*
Date Requested:	*September 2, 2022*
Requested by:	*GHD Services Inc.*
Report Type:	*Quote - Custom-Build Your Own Report*

Historical/Products:

Aerial Photographs	*Aerials - National Collection*
ERIS Xplorer	*ERIS Xplorer*
Insurance Products	*Inspection Reports*
Insurance Products	*Fire Insurance Maps*
Insurance Products	*Site Plans*
Insurance Products	*Fire Insurance Maps/Inspection Reports/Site Plans*

Executive Summary: Report Summary

Database	Name	Searched	Project Property	Boundary to 0.25km	Total
AAGR	Abandoned Aggregate Inventory	Y	0	0	0
AGR	Aggregate Inventory	Y	0	0	0
AMIS	Abandoned Mine Information System	Y	0	0	0
ANDR	Anderson's Waste Disposal Sites	Y	0	1	1
AST	Aboveground Storage Tanks	Y	0	0	0
AUWR	Automobile Wrecking & Supplies	Y	0	0	0
BORE	Borehole	Y	0	60	60
CA	Certificates of Approval	Y	0	9	9
CDRY	Dry Cleaning Facilities	Y	0	2	2
CFOT	Commercial Fuel Oil Tanks	Y	0	2	2
CHEM	Chemical Manufacturers and Distributors	Y	0	0	0
CHM	Chemical Register	Y	0	0	0
CNG	Compressed Natural Gas Stations	Y	0	0	0
COAL	Inventory of Coal Gasification Plants and Coal Tar Sites	Y	0	0	0
CONV	Compliance and Convictions	Y	0	0	0
CPU	Certificates of Property Use	Y	0	0	0
DRL	Drill Hole Database	Y	0	0	0
DTNK	Delisted Fuel Tanks	Y	0	15	15
EASR	Environmental Activity and Sector Registry	Y	0	1	1
EBR	Environmental Registry	Y	0	0	0
ECA	Environmental Compliance Approval	Y	0	3	3
EEM	Environmental Effects Monitoring	Y	0	0	0
EHS	ERIS Historical Searches	Y	2	27	29
EIIS	Environmental Issues Inventory System	Y	0	0	0
EMHE	Emergency Management Historical Event	Y	0	0	0
EPAR	Environmental Penalty Annual Report	Y	0	0	0
EXP	List of Expired Fuels Safety Facilities	Y	0	0	0
FCON	Federal Convictions	Y	0	0	0
FCS	Contaminated Sites on Federal Land	Y	0	0	0
FOFT	Fisheries & Oceans Fuel Tanks	Y	0	0	0
FRST	Federal Identification Registry for Storage Tank Systems (FIRSTS)	Y	0	0	0
FST	Fuel Storage Tank	Y	0	10	10
FSTH	Fuel Storage Tank - Historic	Y	0	0	0
GEN	Ontario Regulation 347 Waste Generators Summary	Y	8	98	106
GHG	Greenhouse Gas Emissions from Large Facilities	Y	0	0	0
HINC	TSSA Historic Incidents	Y	0	0	0

Database	Name	Searched	Project Property	Boundary to 0.25km	Total
IAFT	Indian & Northern Affairs Fuel Tanks	Y	0	0	0
INC	Fuel Oil Spills and Leaks	Y	0	4	4
LIMO	Landfill Inventory Management Ontario	Y	0	0	0
MINE	Canadian Mine Locations	Y	0	0	0
MNR	Mineral Occurrences	Y	0	0	0
NATE	National Analysis of Trends in Emergencies System (NATES)	Y	0	0	0
NCPL	Non-Compliance Reports	Y	0	0	0
NDFT	National Defense & Canadian Forces Fuel Tanks	Y	0	0	0
NDSP	National Defense & Canadian Forces Spills	Y	0	0	0
NDWD	National Defence & Canadian Forces Waste Disposal Sites	Y	0	0	0
NEBI	National Energy Board Pipeline Incidents	Y	0	0	0
NEBP	National Energy Board Wells	Y	0	0	0
NEES	National Environmental Emergencies System (NEES)	Y	0	0	0
NPCB	National PCB Inventory	Y	0	7	7
NPRI	National Pollutant Release Inventory	Y	0	0	0
OGWE	Oil and Gas Wells	Y	0	0	0
OOGW	Ontario Oil and Gas Wells	Y	0	0	0
OPCB	Inventory of PCB Storage Sites	Y	0	4	4
ORD	Orders	Y	0	0	0
PAP	Canadian Pulp and Paper	Y	0	1	1
PCFT	Parks Canada Fuel Storage Tanks	Y	0	0	0
PES	Pesticide Register	Y	10	5	15
PINC	Pipeline Incidents	Y	0	1	1
PRT	Private and Retail Fuel Storage Tanks	Y	0	3	3
PTTW	Permit to Take Water	Y	0	2	2
REC	Ontario Regulation 347 Waste Receivers Summary	Y	0	0	0
RSC	Record of Site Condition	Y	0	9	9
RST	Retail Fuel Storage Tanks	Y	0	4	4
SCT	Scott's Manufacturing Directory	Y	0	21	21
SPL	Ontario Spills	Y	1	23	24
SRDS	Wastewater Discharger Registration Database	Y	0	0	0
TANK	Anderson's Storage Tanks	Y	0	0	0
TCFT	Transport Canada Fuel Storage Tanks	Y	0	0	0
VAR	Variances for Abandonment of Underground Storage Tanks	Y	0	0	0
WDS	Waste Disposal Sites - MOE CA Inventory	Y	0	0	0
WDSH	Waste Disposal Sites - MOE 1991 Historical Approval Inventory	Y	0	0	0
WWIS	Water Well Information System	Y	9	43	52
		Total:	30	355	385

Executive Summary: Site Report Summary - Project Property

Map Key	DB	Company/Site Name	Address	Dir/Dist (m)	Elev diff (m)	Page Number
1	WWIS		LAKE SHORE 91/99 Mississauga ON ***Well ID:*** 7148418	SE/0.0	-0.08	79
2	WWIS		103 LAKESHORE RD E MISSISSAUGA ON ***Well ID:*** 7183548	NE/0.0	-0.02	82
3	WWIS		99 LAKESHORE RD PORT CREDIT ON ***Well ID:*** 7211009	ENE/0.0	-0.52	85
4	WWIS		103 LAKESHORE RD E MISSISSAUGA ON ***Well ID:*** 7183549	NNE/0.0	0.00	88
5	WWIS		LAKE SHORE 91/99 ON ***Well ID:*** 7148419	NNE/0.0	0.00	91
6	WWIS		99 LAKESHORE RD PORT CREDIT ON ***Well ID:*** 7211007	W/0.0	0.00	94
7	PES	LOBLAWS SUPERMARKETS LTD. #164-0	99 LAKESHORE ROAD PORT CREDIT ON M4T 2S5	NW/0.0	0.00	96
7	PES	815957 ONTARIO LIMITED BRIAN'S NO FRILLS	99 LAKESHORE ROAD PORT CREDIT ON M9R 1Y5	NW/0.0	0.00	97

Map Key	DB	Company/Site Name	Address	Dir/Dist (m)	Elev diff (m)	Page Number
7	SPL	TRANSPORT TRUCK	99 LAKE SHORE DR. E. MOTOR VEHICLE (OPERATING FLUID) MISSISSAUGA CITY ON	NW/0.0	0.00	97
7	PES	1382019 ONTARIO LTD/MURPHY'S NO FRILLS	99 LAKESHORE RD E PORT CREDIT ON L5G1E2	NW/0.0	0.00	98
7	GEN	Loblaw Properties Limited	99 Lakeshore Rd. West Mississauga ON L5G 1E2	NW/0.0	0.00	98
7	PES	LOBLAWS INC. O/A NO FRILLS #1353	99 LAKESHORE RD E MISSISSAUGA ON L5G 1E2	NW/0.0	0.00	98
7	PES	LOBLAWS INC. O/A NO FRILLS #1353	99 LAKESHORE RD E MISSISSAUGA ON L5G 1E2	NW/0.0	0.00	99
7	EHS		99 Lakeshore Road East Mississauga ON L5G 1E2	NW/0.0	0.00	99
7	PES	2307036 ONTARIO LTD	99 LAKESHORE RD. E. MISSISSAUGA ON L5G 1E2	NW/0.0	0.00	99
7	PES	2307036 ONTARIO LTD	99 LAKESHORE RD. E. MISSISSAUGA ON L5G1E2	NW/0.0	0.00	100
7	PES	1382019 ONTARIO LTD/MURPHY'S NO FRILLS	99 LAKESHORE RD E PORT CREDIT ON L5G1E2	NW/0.0	0.00	100
7	PES	1052900 ONTARIO INC./ROB'S NO FRILLS	99 LAKESHORE ROAD EAST PORT CREDIT ON L5G1E2	NW/0.0	0.00	100

Map Key	DB	Company/Site Name	Address	Dir/Dist (m)	Elev diff (m)	Page Number
7	PES	LOBLAWS INC. O/A RUSTY'S NO FRILLS #102	99 LAKESHORE RD E MISSISSAUGA ON L5G1E2	NW/0.0	0.00	101
8	WWIS		99 LAKESHROE RD PORT CREDIT ON ***Well ID:*** 7211008	SE/0.0	-1.07	101
9	WWIS		103 LAKESHORE RD E MISSISSAUGA ON ***Well ID:*** 7183814	NNW/0.0	0.00	104
10	WWIS		LAKESHORE 91/99 Mississauga ON ***Well ID:*** 7148417	SSE/0.0	-0.97	107
11	GEN	SEAWAY CLEANERS	103 LAKESHORE ROAD EAST MISSISSAUGA ON L5G 1E2	NNW/0.4	0.00	111
11	GEN	SEAWAY CLEANERS	103 LAKESHORE ROAD EAST MISSISSAUGA ON L5G 1E2	NNW/0.4	0.00	111
11	GEN	SEAWAY CLEANERS 34-063	103 LAKESHORE ROAD EAST MISSISSAUGA ON L5G 1E2	NNW/0.4	0.00	111
11	GEN	SEAWAY CLE(OUT OF BUSINESS)	103 LAKESHORE ROAD EAST MISSISSAUGA ON L5G 1E2	NNW/0.4	0.00	111
11	EHS		103 Lakeshore Road East Port Credit ON L5G 1E2	NNW/0.4	0.00	112

Map Key	DB	Company/Site Name	Address	Dir/Dist (m)	Elev diff (m)	Page Number
11	GEN	2539762 ONTARIO LTD. KEVIN LaROSE TEAM	103 LAKESHORE ROAD EAST MISSISSAUGA ON	NNW/0.4	0.00	112
11	GEN	2539762 ONTARIO LTD. KEVIN LaROSE TEAM	103 LAKESHORE ROAD EAST MISSISSAUGA ON L5G 1E2	NNW/0.4	0.00	112
11	GEN	2539762 ONTARIO LTD. KEVIN LaROSE TEAM	103 LAKESHORE ROAD EAST MISSISSAUGA ON L5G 1E2	NNW/0.4	0.00	112

Executive Summary: Site Report Summary - Surrounding Properties

Map Key	DB	Company/Site Name	Address	Dir/Dist (m)	Elev Diff (m)	Page Number
12	GEN	Edwards lakeside Veterinary Clinic	46 Port Street East Mississauga ON L5G 1C1	ENE/2.0	-1.04	113
12	GEN	Edwards lakeside Veterinary Clinic	46 Port Street East Mississauga ON L5G 1C1	ENE/2.0	-1.04	113
12	GEN	Edwards lakeside Veterinary Clinic	46 Port Street East Mississauga ON L5G 1C1	ENE/2.0	-1.04	113
12	GEN	Edwards lakeside Veterinary Clinic	46 Port Street East Mississauga ON L5G 1C1	ENE/2.0	-1.04	114
13	GEN	Edwards lakeside Veterinary Clinic	46 Port Street East Mississauga ON L5G 1C1	E/2.4	-1.04	114
13	GEN	Edwards lakeside Veterinary Clinic	46 Port Street East Mississauga ON L5G 1C1	E/2.4	-1.04	114
14	WWIS		103 LAKESHORE RD E Mississauga ON ***Well ID:*** 7187901	NNE/2.9	0.00	114
15	WWIS		103 LAKESHORE ROAD EAST Mississauga ON ***Well ID:*** 7157717	NNE/3.7	0.00	118
16	WWIS		103 LAKESHORE RD E Mississauga ON ***Well ID:*** 7187903	NE/3.7	0.03	121
17	WWIS		103 LAKESHORE ROAD EAST Mississauga ON ***Well ID:*** 7157716	NE/6.6	0.00	124
18	WWIS		103 LAKESHORE ROAD EAST Mississauga ON ***Well ID:*** 7157715	NNE/9.4	0.00	127
19	BORE		ON	WSW/12.0	0.00	130

Map Key	DB	Company/Site Name	Address	Dir/Dist (m)	Elev Diff (m)	Page Number
20	SPL	ONTARIO HYDRO	ELIZABETH AND LAKESHORE MISSISSAUGA TRANSFORMER MISSISSAUGA CITY ON	W/13.0	0.00	132
21	EHS		107-113 Lakeshore Road East Mississauga/Port Credit ON L5G 1E2	N/13.9	0.00	132
22	BORE		ON	S/14.8	-0.72	133
23	WWIS		94 Lakeshore Rd East Mississauga ON ***Well ID:*** 7344849	WNW/19.4	0.00	134
24	SCT	DISTANT HORIZON MARINE	6 ELIZABETH ST S MISSISSAUGA ON L5G 2Y5	SW/21.6	-0.29	137
25	SCT	CASPIAN CUSTOM CANVAS INC.	106 LAKESHORE RD E SUITE 104 MISSISSAUGA ON L5G 1E3	NNW/24.8	0.00	137
26	GEN	SEAWAY CLEANERS	111 LAKESHORE ROAD EAST MISSISSAUGA ON L5G 1E2	NNE/28.1	0.00	138
26	GEN	ROSALNAAZ INVESTMENTS INC.	111 LAKESHORE ROAD EAST MISSISSAUGA ON L5G 1E2	NNE/28.1	0.00	138
26	GEN	2088466 Ontario Limited	111 lakeshore rd E Mississauga ON	NNE/28.1	0.00	138
26	GEN	2088466 Ontario Limited	111 lakeshore rd E Mississaugua ON L5G 1E2	NNE/28.1	0.00	139
26	GEN	2088466 Ontario Limited	111 lakeshore rd E Mississaugua ON	NNE/28.1	0.00	139
26	GEN	2088466 Ontario Limited	111 lakeshore rd E Mississauga ON	NNE/28.1	0.00	140
26	GEN	2088466 Ontario Limited	111 lakeshore rd E Mississauga ON L5G 1E2	NNE/28.1	0.00	140

Map Key	DB	Company/Site Name	Address	Dir/Dist (m)	Elev Diff (m)	Page Number
26	GEN	2088466 Ontario Limited	111 lakeshore rd E Mississauga ON L5G 1E2	NNE/28.1	0.00	140
26	GEN	2088466 Ontario Limited	111 lakeshore rd E Mississauga ON L5G 1E2	NNE/28.1	0.00	141
26	GEN	2088466 Ontario Limited	111 lakeshore rd E Mississauga ON L5G 1E2	NNE/28.1	0.00	141
26	CDRY	Seaway Cleaners	111 Lakeshore Rd E Mississauga ON L5G1E2	NNE/28.1	0.00	141
26	GEN	2088466 Ontario Limited	111 lakeshore rd E Mississauga ON L5G 1E2	NNE/28.1	0.00	142
26	GEN	2088466 Ontario Limited	111 lakeshore rd E Mississauga ON L5G 1E2	NNE/28.1	0.00	142
27	EHS		94-100 Lakeshore Road East Mississauga ON L5G 1E3	WNW/28.9	0.00	142
28	WWIS		113 LAKESHORE BLVD. 107 Mississauga ON ***Well ID:*** 7109074	NNE/30.5	0.00	143
29	GEN	PHOTOLINE LABS LTD. 31-649	110 LAKESHORE ROAD EAST MISSISSAUGA ON L5G 1E3	NNW/30.8	0.00	146
29	GEN	PHOTOLINE LABS LTD.	110 LAKESHORE ROAD EAST MISSISSAUGA ON L5G 1E3	NNW/30.8	0.00	146
30	WWIS		1 PORT ST E Mississauga ON ***Well ID:*** 7274685	SE/31.8	-3.02	147
31	GEN	HOOPER'S PHARMACY 19-650	100 LAKESHORE ROAD EAST MISSISSAUGA ON L5G 1E3	WNW/32.3	0.00	150
31	GEN	HOOPER'S PHARMACY	100 LAKESHORE ROAD EAST MISSISSAUGA ON L5G 1E3	WNW/32.3	0.00	150

Map Key	DB	Company/Site Name	Address	Dir/Dist (m)	Elev Diff (m)	Page Number
32	WWIS		113 LAKESHORE RD. E. #107 Mississauga ON ***Well ID:*** 7133398	NE/34.3	0.00	150
33	SCT	THE DUDSON GROUP (USA) INC.	92 LAKESHORE RD E MISSISSAUGA ON L5G 4S2	WNW/34.9	0.00	153
33	SCT	The Dudson USA Inc.	92 Lakeshore Rd E Floor 2 Mississauga ON L5G 4S2	WNW/34.9	0.00	153
33	SCT	Dudson USA Inc.	92 Lakeshore Rd E Floor 2 Mississauga ON L5G 4S2	WNW/34.9	0.00	154
33	PAP	Zirco Ltd.	92 Lakeshore Rd E Mississauga ON L5G 4S2	WNW/34.9	0.00	154
33	SCT	RCOM graphics and design	92 Lakeshore Rd E Suite 202 Mississauga ON L5G 4S2	WNW/34.9	0.00	154
34	WWIS		103 LAKESHORE RD E Mississauga ON ***Well ID:*** 7187902	NNE/39.2	0.00	155
35	WWIS		15 STAVEBANK ROAD SOUTH MISSISSAUGA ON ***Well ID:*** 7046642	WSW/40.9	0.00	158
36	EHS		83 Lakeshore Rd E Mississauga ON L5G1C9	WSW/41.2	0.00	161
37	EHS		From Front Street northeast to Elmwood Ave S Mississauga ON L5G	N/42.0	0.00	161
38	BORE		ON	ENE/42.2	-1.96	162
39	BORE		ON	N/42.2	0.00	163
40	BORE		ON	NNE/43.5	0.00	165

Map Key	DB	Company/Site Name	Address	Dir/Dist (m)	Elev Diff (m)	Page Number
41	SCT	SICOTEL LTD.	81 LAKESHORE RD E MISSISSAUGA ON L5G 1C9	WSW/44.0	0.00	167
41	PES	MELL-BURN LAWN CARE SERVICE	81 LAKESHORE RD.E. BOX 45035 MISSISSAUGA ON L5G4S7	WSW/44.0	0.00	167
42	EHS		88 Lakeshore Rd. E Mississauga ON L5G 1E1	W/44.6	0.00	168
42	GEN	Hooper's Pharmacy	88 Lakeshore Road East Mississauga ON L5G 1E1	W/44.6	0.00	168
43	WWIS		94 Lakeshore Rd East Mississauga ON ***Well ID:*** 7344848	WNW/45.2	0.00	168
44	WWIS		LAKESHORE 91/99 Mississauga ON ***Well ID:*** 7148420	N/45.5	0.00	171
45	BORE		ON	NE/46.7	-0.18	174
46	WWIS		94 Lakeshore Road East Mississauga ON ***Well ID:*** 7344847	WNW/47.8	0.00	176
47	SPL	UNKNOWN	LAKE ONTARIO, BASE OF HELENE ST. MISSISSAUGA CITY ON	ENE/48.2	-2.37	179
48	BORE		ON	W/52.5	0.00	180
49	BORE		ON	SSW/54.7	-1.54	181
50	SCT	Sungalia G Dr	115 Lakeshore Rd E Mississauga ON L5G 1E5	NNE/59.2	0.00	183
50	SCT	Waterside Dental	115 Lakeshore Rd E Mississauga ON L5G 1E5	NNE/59.2	0.00	183

Map Key	DB	Company/Site Name	Address	Dir/Dist (m)	Elev Diff (m)	Page Number
51	BORE		ON	NNW/59.3	0.00	183
52	EHS		30 Port St E Mississauga ON L5G1B9	SSW/59.8	-1.54	185
53	SCT	Doyle Botterell Sailmakers	117 Lakeshore Rd E Suite 336 Mississauga ON L5G 4T6	NNE/62.8	0.00	185
53	SCT	Westacott Organs	117 Lakeshore Rd E Suite 343 Mississauga ON L5G 4T6	NNE/62.8	0.00	185
53	SCT	Canadian Wiping Cloth Company	126-117 Lakeshore Road East Mississauga ON L5G 4T6	NNE/62.8	0.00	185
53	SCT	Axis Communications Inc.	117 Lakeshore Rd E Mississauga ON L5G 1E5	NNE/62.8	0.00	186
53	GEN	industrial piping & plumbing ltd	117 lakeshore rd east #359 misissauga ON	NNE/62.8	0.00	186
54	WWIS		ON ***Well ID:*** 7315579	E/62.9	-3.79	186
55	EHS		115 Lakeshore Road East Mississauga ON L5G 1E5	NNE/63.1	0.00	187
56	WWIS		11 PORT ST E Mississauga ON ***Well ID:*** 7274735	ESE/64.2	-3.93	187
57	INC		9 HELENE STREET SOUTH, MISSISSAUGA ON	ENE/66.4	-1.04	190
58	WWIS		1 PORT ST E Mississauga ON ***Well ID:*** 7274686	SE/70.1	-4.57	191
59	CA	1227942 Ontario Limited	121 Lakeshore Road East Mississauga ON	NNE/70.3	0.00	194

Map Key	DB	Company/Site Name	Address	Dir/Dist (m)	Elev Diff (m)	Page Number
59	CA	1227942 Ontario Limited	121 Lakeshore Road East Mississauga ON	NNE/70.3	0.00	194
60	ECA	1227942 Ontario Limited	121 Lakeshore Rd E Mississauga ON L5G 1E5	NNE/70.7	0.00	195
60	ECA	1227942 Ontario Limited	121 Lakeshore Rd E Mississauga ON L5G 1E5	NNE/70.7	0.00	195
61	SPL	UNKNOWN	114 LAKESHORE BLVD ST HELENE ST. MISSISSAUGA CITY ON	N/72.5	0.00	195
61	PRT	V V GAS AND WASH	114 LAKESHORE RD PORT CREDIT MISSISSAUGA ON	N/72.5	0.00	196
61	PRT	V V GAS AND WASH	114 LAKESHORE RD PORT CREDIT MISSISSAUGA ON	N/72.5	0.00	196
61	GEN	PETRO CANADA INC.	114 LAKESHORE ROAD E PORT CREDIT ON L5G 1E4	N/72.5	0.00	196
61	GEN	PETRO CANADA INC.	114 LAKESHORE RD., EAST MISSISSAUGA C/O 5140 YONGE ST. SUITE 200 NORTH YORK ON L5G 1E4	N/72.5	0.00	196
61	GEN	PETRO CANADA INC. 30-570	114 LAKESHORE RD., EAST MISSISSAUGA C/O 5140 YONGE ST. SUITE 200 NORTH YORK ON L5G 1E4	N/72.5	0.00	197
61	SCT	Dens-Tek Dental Studio Inc.	114 Lakeshore Rd E Unit 4 Mississauga ON L5G 1E4	N/72.5	0.00	197
61	EHS		114 Lakeshore Road E Mississauga ON L5G 1E4	N/72.5	0.00	197
61	DTNK	CONSHORE MOTORS LTD ATTN SHANAZ KHAMIS	114 LAKESHORE RD E PORT CREDIT MISSISSAUGA ON L5G 1E4	N/72.5	0.00	197

Map Key	DB	Company/Site Name	Address	Dir/Dist (m)	Elev Diff (m)	Page Number
61	DTNK	V V GAS AND WASH	114 LAKESHORE RD E PORT CREDIT MISSISSAUGA ON	N/72.5	0.00	198
61	DTNK	CONSHORE MOTORS LTD ATTN SHANAZ KHAMIS	114 LAKESHORE RD E PORT CREDIT MISSISSAUGA ON	N/72.5	0.00	199
61	DTNK	CONSHORE MOTORS LTD ATTN SHANAZ KHAMIS	114 LAKESHORE RD E PORT CREDIT MISSISSAUGA L5G 1E4 ON CA ON	N/72.5	0.00	199
61	DTNK	CONSHORE MOTORS LTD ATTN SHANAZ KHAMIS	114 LAKESHORE RD E PORT CREDIT MISSISSAUGA L5G 1E4 ON CA ON	N/72.5	0.00	200
61	DTNK	CONSHORE MOTORS LTD ATTN SHANAZ KHAMIS	114 LAKESHORE RD E PORT CREDIT MISSISSAUGA L5G 1E4 ON CA ON	N/72.5	0.00	200
61	DTNK	CONSHORE MOTORS LTD ATTN SHANAZ KHAMIS	114 LAKESHORE RD E PORT CREDIT MISSISSAUGA L5G 1E4 ON CA ON	N/72.5	0.00	201
61	DTNK	CONSHORE MOTORS LTD ATTN SHANAZ KHAMIS	114 LAKESHORE RD E PORT CREDIT MISSISSAUGA L5G 1E4 ON CA ON	N/72.5	0.00	202
61	DTNK	CONSHORE MOTORS LTD ATTN SHANAZ KHAMIS	114 LAKESHORE RD E PORT CREDIT MISSISSAUGA L5G 1E4 ON CA ON	N/72.5	0.00	202
61	DTNK	CONSHORE MOTORS LTD ATTN SHANAZ KHAMIS	114 LAKESHORE RD E PORT CREDIT MISSISSAUGA L5G 1E4 ON CA ON	N/72.5	0.00	203
61	DTNK	CONSHORE MOTORS LTD ATTN SHANAZ KHAMIS	114 LAKESHORE RD E PORT CREDIT MISSISSAUGA L5G 1E4 ON CA ON	N/72.5	0.00	204
61	FST	CONSHORE MOTORS LTD ATTN SHANAZ KHAMIS	114 LAKESHORE RD E PORT CREDIT MISSISSAUGA L5G 1E4 ON CA ON	N/72.5	0.00	204
61	FST	CONSHORE MOTORS LTD ATTN SHANAZ KHAMIS	114 LAKESHORE RD E PORT CREDIT MISSISSAUGA L5G 1E4 ON CA ON	N/72.5	0.00	205

Map Key	DB	Company/Site Name	Address	Dir/Dist (m)	Elev Diff (m)	Page Number
61	FST	CONSHORE MOTORS LTD ATTN SHANAZ KHAMIS	114 LAKESHORE RD E PORT CREDIT MISSISSAUGA L5G 1E4 ON CA ON	N/72.5	0.00	205
61	FST	CONSHORE MOTORS LTD ATTN SHANAZ KHAMIS	114 LAKESHORE RD E PORT CREDIT MISSISSAUGA L5G 1E4 ON CA ON	N/72.5	0.00	206
61	FST	CONSHORE MOTORS LTD ATTN SHANAZ KHAMIS	114 LAKESHORE RD E PORT CREDIT MISSISSAUGA L5G 1E4 ON CA ON	N/72.5	0.00	206
61	FST	CONSHORE MOTORS LTD ATTN SHANAZ KHAMIS	114 LAKESHORE RD E PORT CREDIT MISSISSAUGA L5G 1E4 ON CA ON	N/72.5	0.00	207
61	FST	CONSHORE MOTORS LTD ATTN SHANAZ KHAMIS	114 LAKESHORE RD E PORT CREDIT MISSISSAUGA L5G 1E4 ON CA ON	N/72.5	0.00	208
61	FST	CONSHORE MOTORS LTD ATTN SHANAZ KHAMIS	114 LAKESHORE RD E PORT CREDIT MISSISSAUGA L5G 1E4 ON CA ON	N/72.5	0.00	208
62	BORE		ON	W/74.5	0.00	209
63	EHS		1 Port St E, 55 Port St E, 15 Stavebank Rd Mississauga ON	S/82.5	-3.18	210
64	BORE		ON	SSW/82.8	-1.69	210
65	WWIS		130 LAKESHORE RD Mississauga ON ***Well ID:*** 7187967	SSE/84.0	-4.13	212
66	EHS		55 Port St E Mississauga ON L5G4P3	E/88.7	-4.90	215
67	EHS		7 Elizabeth Street North Mississauga ON L5G 2Y8	WNW/89.3	0.00	215
68	EHS		55 Port St E Mississauga ON L5G4P3	E/89.9	-4.69	215

Map Key	DB	Company/Site Name	Address	Dir/Dist (m)	Elev Diff (m)	Page Number
69	EHS		7 Elizabeth Street North Mississauga ON	WNW/91.3	0.00	216
70	BORE		ON	SSW/96.9	-1.80	216
71	RSC	FRAM SLOKKER 55 PORT GP INC	55 PORT STREET EAST, MISSISSAUGA, ON L5G 4P3 Mississauga ON	E/96.9	-5.00	217
72	WWIS		ON ***Well ID:*** 7378123	E/98.2	-5.00	218
73	BORE		ON	WNW/99.5	0.00	219
74	BORE		ON	SSW/102.4	-2.01	221
75	WWIS		113 LAKESHORE BLVD. 107 Mississauga ON ***Well ID:*** 7109075	E/102.8	-5.00	222
76	GEN	VALLEY CLEANERS	53 LAKESHORE ROAD EAST MISSISSAUGA ON L5G 1C9	WSW/103.4	-0.10	225
76	GEN	VALLEY CLEANERS 40-068	53 LAKESHORE ROAD EAST MISSISSAUGA ON L5G 1C9	WSW/103.4	-0.10	226
77	WWIS		1 PORT ST E Mississauga ON ***Well ID:*** 7274684	ESE/104.7	-4.68	226
78	BORE		ON	W/106.9	0.00	229
79	BORE		ON	WNW/108.2	0.00	230
80	SPL	Souvlaki Hut	51 Lakeshore Rd E Mississauga ON NA	WSW/108.7	-0.46	231

Map Key	DB	Company/Site Name	Address	Dir/Dist (m)	Elev Diff (m)	Page Number
81	BORE		ON	SW/110.9	-1.96	231
82	BORE		ON	W/114.7	0.00	233
83	WWIS		30 PORT ST E MISSISSAUGA ON ***Well ID:*** 7162960	SSW/114.7	-2.89	234
84	SPL	PUC	7 HELENE ST. PORT CREDIT MISSISSAUGA CITY ON	NNW/115.9	0.00	237
85	PES	BBF'S INC.	47 LAKESHORE RD E MISSISSAUGA ON L5G1C9	WSW/116.7	-0.48	238
86	BORE		ON	NW/118.2	0.00	238
87	SCT	Custom CD Corporation	50 Lakeshore Rd E Suite 200 Mississauga ON L5G 1E1	WSW/121.8	0.00	240
88	BORE		ON	W/124.5	0.00	240
89	BORE		ON	NW/124.9	0.00	241
90	EHS		39 LAKESHORE ROAD EAST MISSISSAUGA ON L5G 1C9	WSW/125.3	-1.00	243
91	WWIS		STAVEBANK RD PORT CREDIT ON ***Well ID:*** 4909856	WSW/127.4	0.00	243
92	EHS		129 Lakeshore Road East Mississauga ON L5G 1E5	NNE/127.7	-0.01	245
93	BORE		ON	ESE/129.4	-4.35	245

Map Key	DB	Company/Site Name	Address	Dir/Dist (m)	Elev Diff (m)	Page Number
94	BORE		ON	SSW/130.5	-2.23	247
95	CA	R.M. OF PEEL	STAVEBANK RD./LAKESHORE RD. MISSISSAUGA CITY ON	WSW/131.4	-0.50	248
95	CA	R.M. OF PEEL	STAVEBANK RD.S./LAKESHORE RD.W MISSISSAUGA CITY ON	WSW/131.4	-0.50	248
95	CA	R.M. OF PEEL	STAVEBANK RD./LAKESHORE RD. MISSISSAUGA CITY ON	WSW/131.4	-0.50	249
96	SPL		13 Stavebank Road NORTH Mississauga ON	W/131.6	0.00	249
97	BORE		ON	NW/136.8	0.00	249
98	BORE		ON	WNW/137.1	0.00	251
99	BORE		ON	WNW/138.0	0.00	252
100	BORE		ON	SW/138.9	-2.27	254
101	BORE		ON	ESE/139.0	-4.23	255
102	EHS		35 Lakeshore Road East Mississauga ON L5G 1C9	WSW/139.0	-1.51	257
102	EHS		35 Lakeshore Road East Mississauga ON L5G 1C9	WSW/139.0	-1.51	257
103	ANDR	Plaus Pk Dump	Mississauga ON L5G	S/144.2	-4.00	257

Map Key	DB	Company/Site Name	Address	Dir/Dist (m)	Elev Diff (m)	Page Number
104	BORE		ON	SSW/145.5	-2.65	258
105	SPL	FRAM GROUP (CANADA) INC	69 High St. E Mississauga ON	NNW/146.8	0.00	259
106	BORE		ON	W/148.1	0.00	259
107	BORE		ON	NNW/148.7	0.00	261
108	DTNK	Credit Valley Investments Ltd.	34-48 Lakeshore Rd. E., Missisauga MISSISSAUGA ON L5G 1C8	WSW/149.1	-0.48	263
109	PRT	CENTRE CITY CAPITAL LIMITED	1 PORT ST E MISSISSAUGA ON L5G 4N1	SSE/149.6	-4.72	263
109	SCT	ELECTRO MARINE COMMUNICATION	1 PORT ST E UNIT 9 MISSISSAUGA ON L5G 4N1	SSE/149.6	-4.72	263
109	SPL	MARINE VESSEL	LAKE ONTARIO,#1 PORT ST., F DOCK IN PORT CREDIT MISSISSAUGA CITY ON	SSE/149.6	-4.72	264
109	GEN	HARBOUR MARINE SERVICES	1 PORT ST.E. MISSISSAUGA ON L5G 4N1	SSE/149.6	-4.72	264
109	GEN	HARBOUR MARINE SERVICES 19-385	1 PORT ST.E. MISSISSAUGA ON L5G 4N1	SSE/149.6	-4.72	264
109	GEN	PORT CREDIT HARBOUR MARINA	1 PORT ST. EAST MISSISSAUGA ON L5G 4N1	SSE/149.6	-4.72	264
109	GEN	PORT CREDIT HARBOUR MARINA 31-557	1 PORT STREET EAST MISSISSAUGA ON L5G 4N1	SSE/149.6	-4.72	265
109	GEN	PORT CREDIT HARBOUR MARINA	1 PORT STREET EAST MISSISSAUGA ON L5G 4N1	SSE/149.6	-4.72	265

Map Key	DB	Company/Site Name	Address	Dir/Dist (m)	Elev Diff (m)	Page Number
109	GEN	CENTRE CITY CAPITAL LIMITED	1 PORT STREET EAST MISSISSAUGA ON L5G 4N1	SSE/149.6	-4.72	265
109	RST	PORT CREDIT HARBOUR MARINA	1 PORT ST E MISSISSAUGA ON L5G 4N1	SSE/149.6	-4.72	266
109	SPL	Anchor Yachts<UNOFFICIAL>	1 Port Street E. Mississauga ON L5G 4N1	SSE/149.6	-4.72	266
109	SPL		1 Port St E Mississauga ON L5G 4N1	SSE/149.6	-4.72	266
109	GEN	CENTRE CITY CAPITAL LIMITED	1 PORT STREET EAST MISSISSAUGA ON L5G 4N1	SSE/149.6	-4.72	267
109	GEN	CENTRE CITY CAPITAL LIMITED	1 PORT STREET EAST MISSISSAUGA ON L5G 4N1	SSE/149.6	-4.72	267
109	SPL		1 Port St E Mississauga ON	SSE/149.6	-4.72	268
109	FST	CENTRE CITY CAPITAL LIMITED C/O BRISTOL MARINE	1 PORT ST E MISSISSAUGA L5G 4N1 ON CA ON	SSE/149.6	-4.72	268
109	FST	CENTRE CITY CAPITAL LIMITED C/O BRISTOL MARINE	1 PORT ST E MISSISSAUGA L5G 4N1 ON CA ON	SSE/149.6	-4.72	269
109	GEN	CENTRE CITY CAPITAL LIMITED	1 PORT STREET EAST MISSISSAUGA ON L5G 4N1	SSE/149.6	-4.72	269
109	RST	PORT CREDIT HARBOUR MARINA	1 PORT ST E MISSISSAUGA ON L5G4N1	SSE/149.6	-4.72	270
109	GEN	CENTRE CITY CAPITAL LIMITED	1 PORT STREET EAST MISSISSAUGA ON	SSE/149.6	-4.72	270

Map Key	DB	Company/Site Name	Address	Dir/Dist (m)	Elev Diff (m)	Page Number
109	EHS		1 Port St E Mississauga ON L5G4N1	SSE/149.6	-4.72	270
109	GEN	The City of Mississauga	1 Port Street Mississauga ON L5G 4N1	SSE/149.6	-4.72	270
109	GEN	CENTRE CITY CAPITAL LIMITED	1 PORT STREET EAST MISSISSAUGA ON L5G 4N1	SSE/149.6	-4.72	271
109	GEN	CENTRE CITY CAPITAL LIMITED	1 PORT STREET EAST MISSISSAUGA ON L5G 4N1	SSE/149.6	-4.72	271
109	GEN	CENTRE CITY CAPITAL LIMITED	1 PORT STREET EAST MISSISSAUGA ON L5G 4N1	SSE/149.6	-4.72	272
109	GEN	CENTRE CITY CAPITAL LIMITED	1 PORT STREET EAST MISSISSAUGA ON L5G 4N1	SSE/149.6	-4.72	272
109	GEN	The City of Mississauga	1 Port Street Mississauga ON L5G 4N1	SSE/149.6	-4.72	273
109	GEN	CENTRE CITY CAPITAL LIMITED	1 PORT STREET EAST MISSISSAUGA ON L5G 4N1	SSE/149.6	-4.72	273
109	DTNK		1 PORT ST E MISSISSAUGA ON L5G 4N1	SSE/149.6	-4.72	273
109	GEN	CENTRE CITY CAPITAL LIMITED	1 PORT STREET EAST MISSISSAUGA ON L5G 4N1	SSE/149.6	-4.72	274
109	GEN	CENTRE CITY CAPITAL LIMITED	1 PORT STREET EAST MISSISSAUGA ON L5G 4N1	SSE/149.6	-4.72	274
110	EHS		128 Lakeshore Road East Mississauga ON L5G 1E4	NNE/149.9	0.00	275
111	GEN	MISSISSAUGA HYDRO (PCB)	15 STAVEBANK ROAD C/O 3240 MAVIS ROAD MISSISSUAGA ON L5G 2T3	W/150.6	0.00	275

Map Key	DB	Company/Site Name	Address	Dir/Dist (m)	Elev Diff (m)	Page Number
111	GEN	MISSISSAUGA HYDRO (PCB) 00-000	15 STAVEBANK ROAD C/O 3240 MAVIS ROAD MISSISSUAGA ON L5G 2T3	W/150.6	0.00	275
112	CFOT	CREDIT VALLEY NVESTMENTS LTD	34-48 LAKESHORE ROAD EAST MISSISSAUGA L5G 1C8 ON CA ON	WSW/151.3	-0.48	275
112	DTNK	CREDIT VALLEY NVESTMENTS LTD	34-48 LAKESHORE ROAD EAST MISSISSAUGA L5G 1C8 ON CA ON	WSW/151.3	-0.48	276
113	GEN	SKINNER & MIDDLEBROOK LTD.	128 LAKESHORE ROAD EAST MISSISSAUGA ON L5G 1E4	NNE/151.4	0.00	276
113	GEN	SKINNER & MIDDLEBROOK LTD. 44-252	128 LAKESHORE ROAD EAST MISSISSAUGA ON L5G 1E4	NNE/151.4	0.00	277
113	GEN	SKINNER & MIDDLEBROOK LTD	128 LAKESHORE ROAD EAST MISSISSAUGA ON L5G 1E4	NNE/151.4	0.00	277
113	GEN	Skinner & Middlebrook Ltd.	128 Lakeshore Rd.E. Mississauga ON L5G 1E4	NNE/151.4	0.00	277
113	GEN	Skinner & Middlebrook Ltd.	128 Lakeshore Rd.E. Mississauga ON L5G 1E4	NNE/151.4	0.00	277
113	GEN	Skinner & Middlebrook Ltd.	128 Lakeshore Rd.E. Mississauga ON L5G 1E4	NNE/151.4	0.00	278
113	GEN	Skinner & Middlebrook Ltd.	128 Lakeshore Rd.E. Mississauga ON L5G 1E4	NNE/151.4	0.00	278
113	GEN	Skinner & Middlebrook Ltd	128 Lakeshore Rd.E. Mississauga ON L5G 1E4	NNE/151.4	0.00	278
113	GEN	Skinner & Middlebrook Ltd	128 Lakeshore Rd.E. Mississauga ON L5G 1E4	NNE/151.4	0.00	279
113	GEN	Skinner & Middlebrook Ltd	128 Lakeshore Rd.E. Mississauga ON L5G 1E4	NNE/151.4	0.00	279

Map Key	DB	Company/Site Name	Address	Dir/Dist (m)	Elev Diff (m)	Page Number
114	BORE		ON	NW/152.0	0.00	279
115	WWIS		31 LAKE SHORE RD E PORT CREDIT ON ***Well ID:*** 7117362	SW/159.4	-1.98	281
116	EHS		50 High Street Mississauga ON	WNW/159.7	0.00	284
117	BORE		ON	ESE/161.2	-4.84	284
118	EHS		12 Helene St N Mississauga ON L5G	NW/161.7	0.00	286
119	RSC	Scott Insley	6 ANN ST, MISSISSAUGA, ON, L5G 3E6, ON L5G 3E6	N/162.0	0.00	286
120	BORE		ON	WNW/163.2	0.00	287
121	GEN	Peel Standard Condominium Corporation No. 690	65 Port Street East Mississauga ON L5G 4V3	ENE/164.1	-3.38	288
122	BORE		ON	W/166.4	0.00	289
123	PINC	PIPELINE HIT - 2"	8 ANN ST,,MISSISSAUGA,ON,L5G 3E6, CA ON	N/166.6	0.00	290
124	RSC	Scott Insley	8 ANN ST, MISSISSAUGA, ON, L5G 3E6 ON L5G 3E6	N/166.7	0.00	290
124	SPL	Enbridge Gas Distribution Inc.	8 Ann St. Mississauga Mississauga ON	N/166.7	0.00	291
125	WWIS		1 PORT ST E PORT CREDIT ON	SE/167.8	-5.00	291

Map Key	DB	Company/Site Name	Address	Dir/Dist (m)	Elev Diff (m)	Page Number
			Well ID: 7274683			
126	BORE		ON	WSW/168.3	-0.48	294
127	SCT	ENGINEERED MANAGEMENT SYSTEMS	34 Lakeshore Rd E Mississauga ON L5G 1C8	WSW/169.0	-0.50	295
127	SCT	Engineered Management Systems Inc.	34 Lakeshore Rd E Mississauga ON L5G 1C8	WSW/169.0	-0.50	295
127	GEN	Credit Valley Investments Limited	34 Lakeshore Road East Mississauga ON L5G 1C8	WSW/169.0	-0.50	296
128	EHS		30 HIGH STREET EAST MISSISSAUGA ON L5G 1J8	W/169.2	0.00	296
129	WWIS		8 ANN ST ON ***Well ID:*** 7288429	N/170.7	0.00	296
130	WWIS		10 STAREBANK MISSISSAUGA ON ***Well ID:*** 4909501	WSW/173.9	0.00	298
131	BORE		ON	NNW/174.8	0.00	302
132	CA	LUIGI STORNELLI (P. KENYON DESIGN LTD.)	26 LAKESHORE ROAD EAST MISSISSAUGA CITY ON L5G 1C8	WSW/175.0	-1.51	303
133	WWIS		20 STAVEBANK DR MISSISSAUGA ON ***Well ID:*** 7168027	W/176.1	0.00	303
134	EHS		8 Ann St, 6 Ann St, 10 Ann St. Mississauga ON	N/178.7	0.00	306
135	NPCB	CANADA POST	31 LAKESHORE ROAD PORT CREDIT ON L5G 4V5	SW/180.3	-2.21	307
135	NPCB	CANADA POST	31 LAKESHORE RD PORT CREDIT ON	SW/180.3	-2.21	307

Map Key	DB	Company/Site Name	Address	Dir/Dist (m)	Elev Diff (m)	Page Number
135	GEN	SNC Lavalin Profac Inc.	31 Lakeshore Road Port Credit ON L5G 4V5	SW/180.3	-2.21	307
135	RSC	Canada Post Corporation	31 Lakeshore Road East, Mississauga, Ontario , L5G 4V5 ON L5G 4V5	SW/180.3	-2.21	307
135	PTTW	Centre City Capital Limited	ON	SW/180.3	-2.21	308
135	PTTW	Centre City Capital Limited	31 Lakeshore Road East Mississauga, ON Canada ON	SW/180.3	-2.21	308
135	SPL	Sunbelt Rentals<UNOFFICIAL>	31 Lakeshore Rd E Mississauga ON	SW/180.3	-2.21	309
136	SPL	The Corporation of the City of Mississauga	12 Stavbank Road Mississauga ON	WSW/180.5	0.00	309
136	SPL		12 Stavebank Road Mississauga ON L5G 2T4	WSW/180.5	0.00	310
136	RST	CREDIT VILLAGE MARINA	12 STAVEBANK RD MISSISSAUGA ON L5G 2T4	WSW/180.5	0.00	310
136	RST	CREDIT VILLAGE MARINA	12 STAVEBANK RD MISSISSAUGA ON L5G2T4	WSW/180.5	0.00	310
136	SPL	Credit Village Marina-Port Credit Harbour	12 Stavebank Road Mississauga ON	WSW/180.5	0.00	311
137	WWIS		ON ***Well ID:*** 7267968	N/181.4	0.00	311
138	RSC	Home Alone Property Management Services Limited	10 ANN ST, MISSISSAUGA, ON, L5G 3E6 ON L5G 3E6	N/182.0	0.00	312

Map Key	DB	Company/Site Name	Address	Dir/Dist (m)	Elev Diff (m)	Page Number
138	RSC	F.S. 6810 DEVELOPMENT INC.	10 ANN STREET, MISSISSAUGA, ON L5G 2E6 Mississauga ON	N/182.0	0.00	312
139	BORE		ON	N/182.6	0.00	314
140	GEN	Naylor Group	80 Port Street East Mississauga ON L5G 4V6	ENE/183.2	-2.54	315
141	GEN	St. Lawrence Dentistry	80 Port Street East, Suite H Mississauga ON L5G 4V6	ENE/183.2	-2.54	315
141	GEN	St. Lawrence Dentistry	80 Port Street East, Suite H Mississauga ON L5G 4V6	ENE/183.2	-2.54	316
141	GEN	St. Lawrence Dentistry	80 Port Street East, Suite H Mississauga ON L5G 4V6	ENE/183.2	-2.54	316
141	GEN	St. Lawrence Dentistry	80 Port Street East, Suite H Mississauga ON L5G 4V6	ENE/183.2	-2.54	316
141	GEN	St. Lawrence Dentistry	80 Port Street East, Suite H Mississauga ON L5G 4V6	ENE/183.2	-2.54	316
141	GEN	St. Lawrence Dentistry	80 Port Street East, Suite H Mississauga ON L5G 4V6	ENE/183.2	-2.54	317
141	GEN	St. Lawrence Dentistry	80 Port Street East, Suite H Mississauga ON L5G 4V6	ENE/183.2	-2.54	317
142	PES	VERSACE LAWN CARE	66 HIGH STREET EAST, #202 MISSISSAUGA ON L5G 1K2	NNW/183.3	0.00	317
142	PES	VERSACE LAWN CARE	66 HIGH STREET EAST, #202 MISSISSAUGA ON L5G1K2	NNW/183.3	0.00	318
142	PES	VERSACE LAWN CARE	66 HIGH STREET EAST, #202 MISSISSAUGA ON L5G1K2	NNW/183.3	0.00	318

Map Key	DB	Company/Site Name	Address	Dir/Dist (m)	Elev Diff (m)	Page Number
143	BORE		ON	W/185.0	0.00	318
144	BORE		ON	NNE/185.3	0.00	320
145	BORE		ON	NNE/185.7	-0.55	321
146	BORE		ON	ESE/186.1	-4.76	323
147	GEN	PAT IACOVETTA CLEANERS (HUTONE)	14 STAVEBANK ROAD NORTH MISSISSAUGA ON L5G 2T4	W/186.5	0.00	325
147	GEN	PAT IACOVETTA CLEANERS (HUTONE)	14 STAVEBANK ROAD NORTH MISSISSAUGA ON L5G 2T4	W/186.5	0.00	325
147	GEN	PAT IACOVETTA CLEANERS (HUTONE) 30-096	14 STAVEBANK ROAD NORTH MISSISSAUGA ON L5G 2T4	W/186.5	0.00	325
147	GEN	PAT (OUT OF BUS)	14 STAVEBANK ROAD NORTH MISSISSAUGA ON L5G 2T4	W/186.5	0.00	325
147	GEN	HUTONE CLEANERS	14 STAVEBANK ROAD NORTH MISSISSAUGA ON L5G 2T4	W/186.5	0.00	326
147	GEN	HUTONE CLEANERS	14 STAVEBANK ROAD NORTH MISSISSAUGA ON	W/186.5	0.00	326
147	GEN	HUTONE CLEANERS	14 STAVEBANK ROAD NORTH MISSISSAUGA ON	W/186.5	0.00	326
147	GEN	HUTONE CLEANERS	14 STAVEBANK ROAD NORTH MISSISSAUGA ON	W/186.5	0.00	327
147	GEN	HUTONE CLEANERS	14 STAVEBANK ROAD NORTH MISSISSAUGA ON L5G 2T4	W/186.5	0.00	327

Map Key	DB	Company/Site Name	Address	Dir/Dist (m)	Elev Diff (m)	Page Number
147	GEN	HUTONE CLEANERS	14 STAVEBANK ROAD NORTH MISSISSAUGA ON	W/186.5	0.00	327
147	GEN	HUTONE CLEANERS	14 STAVEBANK ROAD NORTH MISSISSAUGA ON L5G 2T4	W/186.5	0.00	328
147	GEN	HUTONE CLEANERS	14 STAVEBANK ROAD NORTH MISSISSAUGA ON L5G 2T4	W/186.5	0.00	328
147	GEN	HUTONE CLEANERS	14 STAVEBANK ROAD NORTH MISSISSAUGA ON L5G 2T4	W/186.5	0.00	328
147	GEN	HUTONE CLEANERS	14 STAVEBANK ROAD NORTH MISSISSAUGA ON L5G 2T4	W/186.5	0.00	329
147	CDRY	Hutone Cleaners - Mississauga	14 Stavebank Rd Mississauga ON L5G2T4	W/186.5	0.00	329
147	GEN	HUTONE CLEANERS	14 STAVEBANK ROAD NORTH MISSISSAUGA ON L5G 2T4	W/186.5	0.00	330
147	GEN	HUTONE CLEANERS	14 STAVEBANK ROAD NORTH MISSISSAUGA ON L5G 2T4	W/186.5	0.00	330
148	WWIS		31 LAKESHORE RD E Mississauga ON ***Well ID:*** 7187652	SW/187.6	-3.09	330
149	WWIS		31 LAKESHORE BLVD. E MISSISSAUGA ON ***Well ID:*** 7226930	SW/189.2	-3.13	333
150	BORE		ON	NNE/190.7	0.00	335
151	BORE		ON	SW/196.3	-2.99	337
152	BORE		ON	WNW/199.3	0.00	339

Map Key	DB	Company/Site Name	Address	Dir/Dist (m)	Elev Diff (m)	Page Number
153	WWIS		29 PARK ST. EAST MISSISSAUGA ON ***Well ID:*** 7296575	WNW/200.1	0.00	340
154	WWIS		20 STAVEBANK DR MISSISSAUGA ON ***Well ID:*** 7168029	W/201.3	0.00	344
155	BORE		ON	SW/202.7	-3.15	347
156	GEN	Enersource Hydro Mississauga	5 Ann Street Mississauga ON L5G 3E8	NNE/204.7	0.00	348
157	BORE		ON	W/205.8	0.00	349
158	SPL	FRAM GROUP (CANADA) INC	Ann and High St Mississauga ON	N/209.5	0.00	350
159	BORE		ON	W/212.5	0.00	350
160	BORE		ON	ESE/215.3	-5.00	352
161	EHS		22 Lakeshore Road East Mississauga ON L5G 1C8	WSW/217.3	-0.87	354
162	CFOT	BELL CANADA	80 HIGH ST E MISSISSAUGA L5G 1K2 ON CA ON	NNW/217.4	0.00	354
162	GEN	Bell	80 High St Mississauga ON L5G 1K2	NNW/217.4	0.00	354
162	GEN	Bell	80 High St Port Credit ON L5G 1K4	NNW/217.4	0.00	355
162	GEN	Bell	80 High St Mississauga ON L5G 1K2	NNW/217.4	0.00	355

Map Key	DB	Company/Site Name	Address	Dir/Dist (m)	Elev Diff (m)	Page Number
162	GEN	Bell	80 High St Port Credit ON L5G 1K4	NNW/217.4	0.00	355
162	SPL		80 High Street East Mississauga ON	NNW/217.4	0.00	356
162	SPL	Bell Canada	80 High Street Mississauga ON	NNW/217.4	0.00	356
162	GEN	Bell	80 High St Port Credit ON L5G 1K4	NNW/217.4	0.00	357
162	DTNK	BELL CANADA	80 HIGH ST E MISSISSAUGA L5G 1K2 ON CA ON	NNW/217.4	0.00	357
162	GEN	Bell	80 High St Port Credit ON L5G 1K4	NNW/217.4	0.00	358
163	WWIS		20 STAVEBANK DR MISSISSAUGA ON ***Well ID:*** 7168028	W/218.8	0.00	358
164	WWIS		ON ***Well ID:*** 7349810	WSW/222.1	-2.67	360
165	CA	Kanco-55 Park Ltd.	55 Park St E Mississauga ON	NW/225.0	0.00	361
165	EHS		55 Park Street East Mississauga ON	NW/225.0	0.00	362
165	INC		55 PARK STREET EAST, MISSISSAUGA ON	NW/225.0	0.00	362
165	INC		55 PARK STREET EAST, MISSISSAUGA ON	NW/225.0	0.00	363
165	INC		55 PARK STREET EAST, MISSISSAUGA ON	NW/225.0	0.00	363

Map Key	DB	Company/Site Name	Address	Dir/Dist (m)	Elev Diff (m)	Page Number
165	ECA	Kanco-55 Park Ltd.	55 Park St E Mississauga ON L4V 1R9	NW/225.0	0.00	364
165	EHS		55 Park Street East Mississauga ON L5G 1L9	NW/225.0	0.00	364
166	BORE		ON	NW/225.3	0.00	364
167	BORE		ON	N/225.4	0.00	366
168	BORE		ON	WNW/227.1	0.00	368
169	WWIS		STAVEBANK RD PORT CREDIT ON ***Well ID:*** 4909851	WSW/229.1	-3.14	369
170	WWIS		PORT CREDIT MEMORIAL PARK PORT CREDIT ON ***Well ID:*** 4909772	WSW/233.1	-3.14	371
171	BORE		ON	WSW/233.1	-0.36	375
172	SPL	Karbro Transport Inc. <UNOFFICIAL>	Hurontario St. and Lakeshore Rd. E. Mississauga ON	NNE/233.6	-1.81	376
173	SCT	EXCALIBUR INT'L CONSULTANTS	10 Hurontario St Mississauga ON L5G 3G7	NNE/235.2	0.00	376
173	SCT	Excalibur International Consultants Ltd.	10 Hurontario St Mississauga ON L5G 3G7	NNE/235.2	0.00	377
174	BORE		ON	NE/237.4	-0.82	377
175	BORE		ON	ENE/238.9	-0.35	378

Map Key	DB	Company/Site Name	Address	Dir/Dist (m)	Elev Diff (m)	Page Number
176	BORE		ON	N/239.6	0.00	378
177	WWIS		27 PARK ST E PORT CREDIT ON ***Well ID:*** 7278219	W/239.7	0.00	380
178	BORE		ON	NE/240.3	-1.03	384
179	BORE		ON	NE/240.6	-1.25	385
180	WWIS		21 PARK ST E PORT CREDIT ON ***Well ID:*** 7278220	W/241.7	0.00	385
180	WWIS		21 Park Street East Port Credit ON ***Well ID:*** 7330661	W/241.7	0.00	389
181	WWIS		1 PORT ST E PORT CREDIT ON ***Well ID:*** 7274682	SE/243.7	-5.00	392
182	BORE		ON	WNW/246.0	0.00	394
183	SPL		20 Lakeshore Road Mississauga ON	WSW/246.1	-0.85	396
184	BORE		ON	NW/247.3	-0.03	396
185	WWIS		21 PARK ST E PORT CREDIT ON ***Well ID:*** 7278218	W/248.2	0.00	398
185	EASR	EDENSHAW PARK DEVELOPMENTS LIMITED	21 Park ST E Mississauga ON L5G 1L7	W/248.2	0.00	402
185	WWIS		21 Park Street East Port Credit ON ***Well ID:*** 7330662	W/248.2	0.00	402

Map Key	DB	Company/Site Name	Address	Dir/Dist (m)	Elev Diff (m)	Page Number
186	SPL	Regional Municipality of Peel	Elizabeth St. and Park St. Mississauga ON	WNW/249.5	0.00	405
187	CA	ST. LAWRENCE STARCH CO. LTD.	141 LAKESHORE RD. E. MISSISSAUGA CITY ON L5G 1E8	NE/249.9	-0.94	405
187	CA	ST. LAWRENCE STARCH CO. LTD.	141 LAKESHORE RD. EAST MISSISSAUGA CITY ON L5G 1E8	NE/249.9	-0.94	406
187	NPCB	ST. LAWERENCE STARCH CO.	141 LAKESHORE ROAD EAST MISSISSAUGA ON L5G 1E8	NE/249.9	-0.94	406
187	SPL	ST. LAWRENCE STARCH CO. LTD.	141 LAKESHORE RD EAST, HWY # 10/LAKESHORE BLVD. MISSISSAUGA PLANT 141 LAKESHORE ROAD EAST MISSISSAUGA CITY ON L5G 1E8	NE/249.9	-0.94	406
187	SCT	ST. LAWRENCE STARCH CO. LTD.	141 LAKESHORE RD E MISSISSAUGA ON L5G 1E8	NE/249.9	-0.94	407
187	NPCB	ST. LAWRENCE STARCH CO.	141 LAKESHORE ROAD EAST LAKESHORE ROAD EAST PORT CREDIT ON L5G 1E8	NE/249.9	-0.94	407
187	RSC		141 Lakeshore Rd. East Mississauga ON L5G 1E8	NE/249.9	-0.94	407
187	RSC		141 Lakeshore Road East Mississauga ON L5G 1E8	NE/249.9	-0.94	408
187	RSC		141 Lakeshore Rd. East Mississauga ON L5G 1E8	NE/249.9	-0.94	408
187	EHS		141 Lakeshore Road East Mississauga ON L5G 1E8	NE/249.9	-0.94	409
187	OPCB	ST. LAWERENCE STARCH CO.	141 LAKESHORE ROAD EAST MISSISSAUGA ON L5G 1E8	NE/249.9	-0.94	409
187	OPCB	ST. LAWERENCE STARCH CO.	141 LAKESHORE ROAD EAST MISSISSAUGA ON L5G 1E8	NE/249.9	-0.94	409

Map Key	DB	Company/Site Name	Address	Dir/Dist (m)	Elev Diff (m)	Page Number
187	OPCB	ST. LAWERENCE STARCH CO.	141 LAKESHORE ROAD EAST MISSISSAUGA ON L5G 1E8	NE/249.9	-0.94	409
187	OPCB	ST. LAWERENCE STARCH CO.	141 LAKESHORE ROAD EAST MISSISSAUGA ON L5G 1E8	NE/249.9	-0.94	409
187	GEN	ST. LAWRENCE STARCH CO. LTD.	141 LAKESHORE RD. E. MISSISSAUGA ON L5G 1E8	NE/249.9	-0.94	410
187	GEN	ST. LAWRENCE STARCH COMPANY LIMITED	141 LAKESHORE ROAD EAST MISSISSAUGA ON L5G 1E8	NE/249.9	-0.94	410
187	GEN	ST. LAWRENCE STARCH COMPANY LIMITED	141 LAKESHORE ROAD EAST MISSISSAUGA ON L5G 1E8	NE/249.9	-0.94	411
187	NPCB	ST. LAWRENCE STARCH CO.	141 LAKESHORE ROAD E P. O. BOX 1050 Port Credit ON L5G 1E8	NE/249.9	-0.94	411
187	GEN	ST. LAWRENCE STARCH COMPANY LIMITED	141 LAKESHORE ROAD EAST MISSISSAUGA ON L5G 1E8	NE/249.9	-0.94	412
187	NPCB	ST. LAWERENCE STARCH CO.	141 LAKESHORE ROAD EAST MISSISSAUGA ON L5G 1E8	NE/249.9	-0.94	412
187	NPCB	ST. LAWERENCE STARCH CO.	PO BOX 1050 141 LAKESHORE ROAD EAST PORT CREDIT ON L5G 1E8	NE/249.9	-0.94	412

Executive Summary: Summary By Data Source

ANDR - Anderson's Waste Disposal Sites

A search of the ANDR database, dated 1860s-Present has found that there are 1 ANDR site(s) within approximately 0.25 kilometers of the project property.

Site	Address	Distance (m)	Map Key
Plaus Pk Dump	Mississauga ON L5G	144.2	103

BORE - Borehole

A search of the BORE database, dated 1875-Jul 2018 has found that there are 60 BORE site(s) within approximately 0.25 kilometers of the project property.

Site	Address	Distance (m)	Map Key
	ON	12.0	19
	ON	14.8	22
	ON	42.2	38
	ON	42.2	39
	ON	43.5	40
	ON	46.7	45
	ON	52.5	48

Site	Address	Distance (m)	Map Key
	ON	54.7	49
	ON	59.3	51
	ON	74.5	62
	ON	82.8	64
	ON	96.9	70
	ON	99.5	73
	ON	102.4	74
	ON	106.9	78
	ON	108.2	79
	ON	110.9	81
	ON	114.7	82

Site	Address	Distance (m)	Map Key
	ON	118.2	86
	ON	124.5	88
	ON	124.9	89
	ON	129.4	93
	ON	130.5	94
	ON	136.8	97
	ON	137.1	98
	ON	138.0	99
	ON	138.9	100
	ON	139.0	101
	ON	145.5	104
	ON	148.1	106

Site	Address	Distance (m)	Map Key
	ON	148.7	107
	ON	152.0	114
	ON	161.2	117
	ON	163.2	120
	ON	166.4	122
	ON	168.3	126
	ON	174.8	131
	ON	182.6	139
	ON	185.0	143
	ON	185.3	144
	ON	185.7	145

Site	Address	Distance (m)	Map Key
	ON	186.1	146
	ON	190.7	150
	ON	196.3	151
	ON	199.3	152
	ON	202.7	155
	ON	205.8	157
	ON	212.5	159
	ON	215.3	160
	ON	225.3	166
	ON	225.4	167
	ON	227.1	168
	ON	233.1	171

Site	Address	Distance (m)	Map Key
	ON	237.4	174
	ON	238.9	175
	ON	239.6	176
	ON	240.3	178
	ON	240.6	179
	ON	246.0	182
	ON	247.3	184

CA - Certificates of Approval

A search of the CA database, dated 1985-Oct 30, 2011* has found that there are 9 CA site(s) within approximately 0.25 kilometers of the project property.

Site	Address	Distance (m)	Map Key
1227942 Ontario Limited	121 Lakeshore Road East Mississauga ON	70.3	59
1227942 Ontario Limited	121 Lakeshore Road East Mississauga ON	70.3	59

Site	Address	Distance (m)	Map Key
R.M. OF PEEL	STAVEBANK RD./LAKESHORE RD. MISSISSAUGA CITY ON	131.4	95
R.M. OF PEEL	STAVEBANK RD.S./LAKESHORE RD.W MISSISSAUGA CITY ON	131.4	95
R.M. OF PEEL	STAVEBANK RD./LAKESHORE RD. MISSISSAUGA CITY ON	131.4	95
LUIGI STORNELLI (P. KENYON DESIGN LTD.)	26 LAKESHORE ROAD EAST MISSISSAUGA CITY ON L5G 1C8	175.0	132
Kanco-55 Park Ltd.	55 Park St E Mississauga ON	225.0	165
ST. LAWRENCE STARCH CO. LTD.	141 LAKESHORE RD. E. MISSISSAUGA CITY ON L5G 1E8	249.9	187
ST. LAWRENCE STARCH CO. LTD.	141 LAKESHORE RD. EAST MISSISSAUGA CITY ON L5G 1E8	249.9	187

CDRY - Dry Cleaning Facilities

A search of the CDRY database, dated Jan 2004-Dec 2020 has found that there are 2 CDRY site(s) within approximately 0.25 kilometers of the project property.

Site	Address	Distance (m)	Map Key
Seaway Cleaners	111 Lakeshore Rd E Mississauga ON L5G1E2	28.1	26
Hutone Cleaners - Mississauga	14 Stavebank Rd Mississauga ON L5G2T4	186.5	147

CFOT - Commercial Fuel Oil Tanks

A search of the CFOT database, dated Feb 28, 2022 has found that there are 2 CFOT site(s) within approximately 0.25 kilometers of the project property.

Site	Address	Distance (m)	Map Key
CREDIT VALLEY NVESTMENTS LTD	34-48 LAKESHORE ROAD EAST MISSISSAUGA L5G 1C8 ON CA ON	151.3	112
BELL CANADA	80 HIGH ST E MISSISSAUGA L5G 1K2 ON CA ON	217.4	162

DTNK - Delisted Fuel Tanks

A search of the DTNK database, dated Feb 28, 2022 has found that there are 15 DTNK site(s) within approximately 0.25 kilometers of the project property.

Site	Address	Distance (m)	Map Key
CONSHORE MOTORS LTD ATTN SHANAZ KHAMIS	114 LAKESHORE RD E PORT CREDIT MISSISSAUGA ON L5G 1E4	72.5	61
V V GAS AND WASH	114 LAKESHORE RD E PORT CREDIT MISSISSAUGA ON	72.5	61
CONSHORE MOTORS LTD ATTN SHANAZ KHAMIS	114 LAKESHORE RD E PORT CREDIT MISSISSAUGA ON	72.5	61
CONSHORE MOTORS LTD ATTN SHANAZ KHAMIS	114 LAKESHORE RD E PORT CREDIT MISSISSAUGA L5G 1E4 ON CA ON	72.5	61
CONSHORE MOTORS LTD ATTN SHANAZ KHAMIS	114 LAKESHORE RD E PORT CREDIT MISSISSAUGA L5G 1E4 ON CA ON	72.5	61
CONSHORE MOTORS LTD ATTN SHANAZ KHAMIS	114 LAKESHORE RD E PORT CREDIT MISSISSAUGA L5G 1E4 ON CA ON	72.5	61
CONSHORE MOTORS LTD ATTN SHANAZ KHAMIS	114 LAKESHORE RD E PORT CREDIT MISSISSAUGA L5G 1E4 ON CA ON	72.5	61

Site	Address	Distance (m)	Map Key
CONSHORE MOTORS LTD ATTN SHANAZ KHAMIS	114 LAKESHORE RD E PORT CREDIT MISSISSAUGA L5G 1E4 ON CA ON	72.5	61
CONSHORE MOTORS LTD ATTN SHANAZ KHAMIS	114 LAKESHORE RD E PORT CREDIT MISSISSAUGA L5G 1E4 ON CA ON	72.5	61
CONSHORE MOTORS LTD ATTN SHANAZ KHAMIS	114 LAKESHORE RD E PORT CREDIT MISSISSAUGA L5G 1E4 ON CA ON	72.5	61
CONSHORE MOTORS LTD ATTN SHANAZ KHAMIS	114 LAKESHORE RD E PORT CREDIT MISSISSAUGA L5G 1E4 ON CA ON	72.5	61
Credit Valley Investments Ltd.	34-48 Lakeshore Rd. E., Missisauga MISSISSAUGA ON L5G 1C8	149.1	108
	1 PORT ST E MISSISSAUGA ON L5G 4N1	149.6	109
CREDIT VALLEY NVESTMENTS LTD	34-48 LAKESHORE ROAD EAST MISSISSAUGA L5G 1C8 ON CA ON	151.3	112
BELL CANADA	80 HIGH ST E MISSISSAUGA L5G 1K2 ON CA ON	217.4	162

EASR - Environmental Activity and Sector Registry

A search of the EASR database, dated Oct 2011- Jul 31, 2022 has found that there are 1 EASR site(s) within approximately 0.25 kilometers of the project property.

Site	Address	Distance (m)	Map Key
EDENSHAW PARK DEVELOPMENTS LIMITED	21 Park ST E Mississauga ON L5G 1L7	248.2	185

ECA - Environmental Compliance Approval

A search of the ECA database, dated Oct 2011- Jul 31, 2022 has found that there are 3 ECA site(s) within approximately 0.25 kilometers of the project property.

Site	Address	Distance (m)	Map Key
1227942 Ontario Limited	121 Lakeshore Rd E Mississauga ON L5G 1E5	70.7	60
1227942 Ontario Limited	121 Lakeshore Rd E Mississauga ON L5G 1E5	70.7	60
Kanco-55 Park Ltd.	55 Park St E Mississauga ON L4V 1R9	225.0	165

EHS - ERIS Historical Searches

A search of the EHS database, dated 1999-Mar 31, 2022 has found that there are 29 EHS site(s) within approximately 0.25 kilometers of the project property.

Site	Address	Distance (m)	Map Key
	99 Lakeshore Road East Mississauga ON L5G 1E2	0.0	7
	103 Lakeshore Road East Port Credit ON L5G 1E2	0.4	11
	107-113 Lakeshore Road East Mississauga/Port Credit ON L5G 1E2	13.9	21
	94-100 Lakeshore Road East Mississauga ON L5G 1E3	28.9	27
	83 Lakeshore Rd E Mississauga ON L5G1C9	41.2	36
	From Front Street northeast to Elmwood Ave S Mississauga ON L5G	42.0	37

Site	Address	Distance (m)	Map Key
	88 Lakeshore Rd. E Mississauga ON L5G 1E1	44.6	42
	30 Port St E Mississauga ON L5G1B9	59.8	52
	115 Lakeshore Road East Mississauga ON L5G 1E5	63.1	55
	114 Lakeshore Road E Mississauga ON L5G 1E4	72.5	61
	1 Port St E, 55 Port St E, 15 Stavebank Rd Mississauga ON	82.5	63
	55 Port St E Mississauga ON L5G4P3	88.7	66
	7 Elizabeth Street North Mississauga ON L5G 2Y8	89.3	67
	55 Port St E Mississauga ON L5G4P3	89.9	68
	7 Elizabeth Street North Mississauga ON	91.3	69
	39 LAKESHORE ROAD EAST MISSISSAUGA ON L5G 1C9	125.3	90
	129 Lakeshore Road East Mississauga ON L5G 1E5	127.7	92
	35 Lakeshore Road East Mississauga ON L5G 1C9	139.0	102

Site	Address	Distance (m)	Map Key
	35 Lakeshore Road East Mississauga ON L5G 1C9	139.0	102
	1 Port St E Mississauga ON L5G4N1	149.6	109
	128 Lakeshore Road East Mississauga ON L5G 1E4	149.9	110
	50 High Street Mississauga ON	159.7	116
	12 Helene St N Mississauga ON L5G	161.7	118
	30 HIGH STREET EAST MISSISSAUGA ON L5G 1J8	169.2	128
	8 Ann St, 6 Ann St, 10 Ann St. Mississauga ON	178.7	134
	22 Lakeshore Road East Mississauga ON L5G 1C8	217.3	161
	55 Park Street East Mississauga ON L5G 1L9	225.0	165
	55 Park Street East Mississauga ON	225.0	165
	141 Lakeshore Road East Mississauga ON L5G 1E8	249.9	187

FST - Fuel Storage Tank

A search of the FST database, dated Feb 28, 2022 has found that there are 10 FST site(s) within approximately 0.25 kilometers of the project property.

Site	Address	Distance (m)	Map Key
CONSHORE MOTORS LTD ATTN SHANAZ KHAMIS	114 LAKESHORE RD E PORT CREDIT MISSISSAUGA L5G 1E4 ON CA ON	72.5	61
CONSHORE MOTORS LTD ATTN SHANAZ KHAMIS	114 LAKESHORE RD E PORT CREDIT MISSISSAUGA L5G 1E4 ON CA ON	72.5	61
CONSHORE MOTORS LTD ATTN SHANAZ KHAMIS	114 LAKESHORE RD E PORT CREDIT MISSISSAUGA L5G 1E4 ON CA ON	72.5	61
CONSHORE MOTORS LTD ATTN SHANAZ KHAMIS	114 LAKESHORE RD E PORT CREDIT MISSISSAUGA L5G 1E4 ON CA ON	72.5	61
CONSHORE MOTORS LTD ATTN SHANAZ KHAMIS	114 LAKESHORE RD E PORT CREDIT MISSISSAUGA L5G 1E4 ON CA ON	72.5	61
CONSHORE MOTORS LTD ATTN SHANAZ KHAMIS	114 LAKESHORE RD E PORT CREDIT MISSISSAUGA L5G 1E4 ON CA ON	72.5	61
CONSHORE MOTORS LTD ATTN SHANAZ KHAMIS	114 LAKESHORE RD E PORT CREDIT MISSISSAUGA L5G 1E4 ON CA ON	72.5	61
CONSHORE MOTORS LTD ATTN SHANAZ KHAMIS	114 LAKESHORE RD E PORT CREDIT MISSISSAUGA L5G 1E4 ON CA ON	72.5	61
CENTRE CITY CAPITAL LIMITED C/O BRISTOL MARINE	1 PORT ST E MISSISSAUGA L5G 4N1 ON CA ON	149.6	109
CENTRE CITY CAPITAL LIMITED C/O BRISTOL MARINE	1 PORT ST E MISSISSAUGA L5G 4N1 ON CA ON	149.6	109

GEN - Ontario Regulation 347 Waste Generators Summary

A search of the GEN database, dated 1986-Apr 30, 2022 has found that there are 106 GEN site(s) within approximately 0.25 kilometers of the project property.

Site	Address	Distance (m)	Map Key
Loblaw Properties Limited	99 Lakeshore Rd. West Mississauga ON L5G 1E2	0.0	7
SEAWAY CLEANERS	103 LAKESHORE ROAD EAST MISSISSAUGA ON L5G 1E2	0.4	11
SEAWAY CLEANERS	103 LAKESHORE ROAD EAST MISSISSAUGA ON L5G 1E2	0.4	11
SEAWAY CLEANERS 34-063	103 LAKESHORE ROAD EAST MISSISSAUGA ON L5G 1E2	0.4	11
SEAWAY CLE(OUT OF BUSINESS)	103 LAKESHORE ROAD EAST MISSISSAUGA ON L5G 1E2	0.4	11
2539762 ONTARIO LTD. KEVIN LaROSE TEAM	103 LAKESHORE ROAD EAST MISSISSAUGA ON	0.4	11
2539762 ONTARIO LTD. KEVIN LaROSE TEAM	103 LAKESHORE ROAD EAST MISSISSAUGA ON L5G 1E2	0.4	11
2539762 ONTARIO LTD. KEVIN LaROSE TEAM	103 LAKESHORE ROAD EAST MISSISSAUGA ON L5G 1E2	0.4	11
Edwards lakeside Veterinary Clinic	46 Port Street East Mississauga ON L5G 1C1	2.0	12
Edwards lakeside Veterinary Clinic	46 Port Street East Mississauga ON L5G 1C1	2.0	12
Edwards lakeside Veterinary Clinic	46 Port Street East Mississauga ON L5G 1C1	2.0	12

Site	Address	Distance (m)	Map Key
Edwards lakeside Veterinary Clinic	46 Port Street East Mississauga ON L5G 1C1	2.0	12
Edwards lakeside Veterinary Clinic	46 Port Street East Mississauga ON L5G 1C1	2.4	13
Edwards lakeside Veterinary Clinic	46 Port Street East Mississauga ON L5G 1C1	2.4	13
SEAWAY CLEANERS	111 LAKESHORE ROAD EAST MISSISSAUGA ON L5G 1E2	28.1	26
ROSALNAAZ INVESTMENTS INC.	111 LAKESHORE ROAD EAST MISSISSAUGA ON L5G 1E2	28.1	26
2088466 Ontario Limited	111 lakeshore rd E Mississauga ON	28.1	26
2088466 Ontario Limited	111 lakeshore rd E Mississaugua ON L5G 1E2	28.1	26
2088466 Ontario Limited	111 lakeshore rd E Mississaugua ON	28.1	26
2088466 Ontario Limited	111 lakeshore rd E Mississauga ON	28.1	26
2088466 Ontario Limited	111 lakeshore rd E Mississauga ON L5G 1E2	28.1	26
2088466 Ontario Limited	111 lakeshore rd E Mississauga ON L5G 1E2	28.1	26

Site	Address	Distance (m)	Map Key
2088466 Ontario Limited	111 lakeshore rd E Mississauga ON L5G 1E2	28.1	26
2088466 Ontario Limited	111 lakeshore rd E Mississauga ON L5G 1E2	28.1	26
2088466 Ontario Limited	111 lakeshore rd E Mississauga ON L5G 1E2	28.1	26
2088466 Ontario Limited	111 lakeshore rd E Mississauga ON L5G 1E2	28.1	26
PHOTOLINE LABS LTD. 31-649	110 LAKESHORE ROAD EAST MISSISSAUGA ON L5G 1E3	30.8	29
PHOTOLINE LABS LTD.	110 LAKESHORE ROAD EAST MISSISSAUGA ON L5G 1E3	30.8	29
HOOPER'S PHARMACY 19-650	100 LAKESHORE ROAD EAST MISSISSAUGA ON L5G 1E3	32.3	31
HOOPER'S PHARMACY	100 LAKESHORE ROAD EAST MISSISSAUGA ON L5G 1E3	32.3	31
Hooper's Pharmacy	88 Lakeshore Road East Mississauga ON L5G 1E1	44.6	42
industrial piping & plumbing ltd	117 lakeshore rd east #359 misissauga ON	62.8	53
PETRO CANADA INC.	114 LAKESHORE RD., EAST MISSISSAUGA C/O 5140 YONGE ST. SUITE 200 NORTH YORK ON L5G 1E4	72.5	61
PETRO CANADA INC. 30-570	114 LAKESHORE RD., EAST MISSISSAUGA C/O 5140 YONGE ST. SUITE 200 NORTH YORK ON L5G 1E4	72.5	61

Site	Address	Distance (m)	Map Key
PETRO CANADA INC.	114 LAKESHORE ROAD E PORT CREDIT ON L5G 1E4	72.5	61
VALLEY CLEANERS	53 LAKESHORE ROAD EAST MISSISSAUGA ON L5G 1C9	103.4	76
VALLEY CLEANERS 40-068	53 LAKESHORE ROAD EAST MISSISSAUGA ON L5G 1C9	103.4	76
HARBOUR MARINE SERVICES	1 PORT ST.E. MISSISSAUGA ON L5G 4N1	149.6	109
HARBOUR MARINE SERVICES 19-385	1 PORT ST.E. MISSISSAUGA ON L5G 4N1	149.6	109
PORT CREDIT HARBOUR MARINA	1 PORT ST. EAST MISSISSAUGA ON L5G 4N1	149.6	109
PORT CREDIT HARBOUR MARINA 31-557	1 PORT STREET EAST MISSISSAUGA ON L5G 4N1	149.6	109
PORT CREDIT HARBOUR MARINA	1 PORT STREET EAST MISSISSAUGA ON L5G 4N1	149.6	109
CENTRE CITY CAPITAL LIMITED	1 PORT STREET EAST MISSISSAUGA ON L5G 4N1	149.6	109
CENTRE CITY CAPITAL LIMITED	1 PORT STREET EAST MISSISSAUGA ON L5G 4N1	149.6	109
CENTRE CITY CAPITAL LIMITED	1 PORT STREET EAST MISSISSAUGA ON L5G 4N1	149.6	109

Site	Address	Distance (m)	Map Key
CENTRE CITY CAPITAL LIMITED	1 PORT STREET EAST MISSISSAUGA ON L5G 4N1	149.6	109
CENTRE CITY CAPITAL LIMITED	1 PORT STREET EAST MISSISSAUGA ON	149.6	109
The City of Mississauga	1 Port Street Mississauga ON L5G 4N1	149.6	109
CENTRE CITY CAPITAL LIMITED	1 PORT STREET EAST MISSISSAUGA ON L5G 4N1	149.6	109
CENTRE CITY CAPITAL LIMITED	1 PORT STREET EAST MISSISSAUGA ON L5G 4N1	149.6	109
CENTRE CITY CAPITAL LIMITED	1 PORT STREET EAST MISSISSAUGA ON L5G 4N1	149.6	109
CENTRE CITY CAPITAL LIMITED	1 PORT STREET EAST MISSISSAUGA ON L5G 4N1	149.6	109
The City of Mississauga	1 Port Street Mississauga ON L5G 4N1	149.6	109
CENTRE CITY CAPITAL LIMITED	1 PORT STREET EAST MISSISSAUGA ON L5G 4N1	149.6	109
CENTRE CITY CAPITAL LIMITED	1 PORT STREET EAST MISSISSAUGA ON L5G 4N1	149.6	109
CENTRE CITY CAPITAL LIMITED	1 PORT STREET EAST MISSISSAUGA ON L5G 4N1	149.6	109
MISSISSAUGA HYDRO (PCB)	15 STAVEBANK ROAD C/O 3240 MAVIS ROAD MISSISSUAGA ON L5G 2T3	150.6	111

Site	Address	Distance (m)	Map Key
MISSISSAUGA HYDRO (PCB) 00-000	15 STAVEBANK ROAD C/O 3240 MAVIS ROAD MISSISSUAGA ON L5G 2T3	150.6	111
Skinner & Middlebrook Ltd	128 Lakeshore Rd.E. Mississauga ON L5G 1E4	151.4	113
Skinner & Middlebrook Ltd	128 Lakeshore Rd.E. Mississauga ON L5G 1E4	151.4	113
Skinner & Middlebrook Ltd	128 Lakeshore Rd.E. Mississauga ON L5G 1E4	151.4	113
SKINNER & MIDDLEBROOK LTD.	128 LAKESHORE ROAD EAST MISSISSAUGA ON L5G 1E4	151.4	113
SKINNER & MIDDLEBROOK LTD. 44-252	128 LAKESHORE ROAD EAST MISSISSAUGA ON L5G 1E4	151.4	113
SKINNER & MIDDLEBROOK LTD	128 LAKESHORE ROAD EAST MISSISSAUGA ON L5G 1E4	151.4	113
Skinner & Middlebrook Ltd.	128 Lakeshore Rd.E. Mississauga ON L5G 1E4	151.4	113
Skinner & Middlebrook Ltd.	128 Lakeshore Rd.E. Mississauga ON L5G 1E4	151.4	113
Skinner & Middlebrook Ltd.	128 Lakeshore Rd.E. Mississauga ON L5G 1E4	151.4	113
Skinner & Middlebrook Ltd.	128 Lakeshore Rd.E. Mississauga ON L5G 1E4	151.4	113

Site	Address	Distance (m)	Map Key
Peel Standard Condominium Corporation No. 690	65 Port Street East Mississauga ON L5G 4V3	164.1	121
Credit Valley Investments Limited	34 Lakeshore Road East Mississauga ON L5G 1C8	169.0	127
SNC Lavalin Profac Inc.	31 Lakeshore Road Port Credit ON L5G 4V5	180.3	135
Naylor Group	80 Port Street East Mississauga ON L5G 4V6	183.2	140
St. Lawrence Dentistry	80 Port Street East, Suite H Mississauga ON L5G 4V6	183.2	141
St. Lawrence Dentistry	80 Port Street East, Suite H Mississauga ON L5G 4V6	183.2	141
St. Lawrence Dentistry	80 Port Street East, Suite H Mississauga ON L5G 4V6	183.2	141
St. Lawrence Dentistry	80 Port Street East, Suite H Mississauga ON L5G 4V6	183.2	141
St. Lawrence Dentistry	80 Port Street East, Suite H Mississauga ON L5G 4V6	183.2	141
St. Lawrence Dentistry	80 Port Street East, Suite H Mississauga ON L5G 4V6	183.2	141
St. Lawrence Dentistry	80 Port Street East, Suite H Mississauga ON L5G 4V6	183.2	141
PAT IACOVETTA CLEANERS (HUTONE)	14 STAVEBANK ROAD NORTH MISSISSAUGA ON L5G 2T4	186.5	147

Site	Address	Distance (m)	Map Key
PAT IACOVETTA CLEANERS (HUTONE)	14 STAVEBANK ROAD NORTH MISSISSAUGA ON L5G 2T4	186.5	147
PAT IACOVETTA CLEANERS (HUTONE) 30-096	14 STAVEBANK ROAD NORTH MISSISSAUGA ON L5G 2T4	186.5	147
PAT (OUT OF BUS)	14 STAVEBANK ROAD NORTH MISSISSAUGA ON L5G 2T4	186.5	147
HUTONE CLEANERS	14 STAVEBANK ROAD NORTH MISSISSAUGA ON L5G 2T4	186.5	147
HUTONE CLEANERS	14 STAVEBANK ROAD NORTH MISSISSAUGA ON	186.5	147
HUTONE CLEANERS	14 STAVEBANK ROAD NORTH MISSISSAUGA ON	186.5	147
HUTONE CLEANERS	14 STAVEBANK ROAD NORTH MISSISSAUGA ON	186.5	147
HUTONE CLEANERS	14 STAVEBANK ROAD NORTH MISSISSAUGA ON L5G 2T4	186.5	147
HUTONE CLEANERS	14 STAVEBANK ROAD NORTH MISSISSAUGA ON	186.5	147
HUTONE CLEANERS	14 STAVEBANK ROAD NORTH MISSISSAUGA ON L5G 2T4	186.5	147
HUTONE CLEANERS	14 STAVEBANK ROAD NORTH MISSISSAUGA ON L5G 2T4	186.5	147

Site	Address	Distance (m)	Map Key
HUTONE CLEANERS	14 STAVEBANK ROAD NORTH MISSISSAUGA ON L5G 2T4	186.5	147
HUTONE CLEANERS	14 STAVEBANK ROAD NORTH MISSISSAUGA ON L5G 2T4	186.5	147
HUTONE CLEANERS	14 STAVEBANK ROAD NORTH MISSISSAUGA ON L5G 2T4	186.5	147
HUTONE CLEANERS	14 STAVEBANK ROAD NORTH MISSISSAUGA ON L5G 2T4	186.5	147
Enersource Hydro Mississauga	5 Ann Street Mississauga ON L5G 3E8	204.7	156
Bell	80 High St Mississauga ON L5G 1K2	217.4	162
Bell	80 High St Port Credit ON L5G 1K4	217.4	162
Bell	80 High St Mississauga ON L5G 1K2	217.4	162
Bell	80 High St Port Credit ON L5G 1K4	217.4	162
Bell	80 High St Port Credit ON L5G 1K4	217.4	162
Bell	80 High St Port Credit ON L5G 1K4	217.4	162
ST. LAWRENCE STARCH CO. LTD.	141 LAKESHORE RD. E. MISSISSAUGA ON L5G 1E8	249.9	187

Site	Address	Distance (m)	Map Key
ST. LAWRENCE STARCH COMPANY LIMITED	141 LAKESHORE ROAD EAST MISSISSAUGA ON L5G 1E8	249.9	187
ST. LAWRENCE STARCH COMPANY LIMITED	141 LAKESHORE ROAD EAST MISSISSAUGA ON L5G 1E8	249.9	187
ST. LAWRENCE STARCH COMPANY LIMITED	141 LAKESHORE ROAD EAST MISSISSAUGA ON L5G 1E8	249.9	187

INC - Fuel Oil Spills and Leaks

A search of the INC database, dated Feb 28, 2022 has found that there are 4 INC site(s) within approximately 0.25 kilometers of the project property.

Site	Address	Distance (m)	Map Key
	9 HELENE STREET SOUTH, MISSISSAUGA ON	66.4	57
	55 PARK STREET EAST, MISSISSAUGA ON	225.0	165
	55 PARK STREET EAST, MISSISSAUGA ON	225.0	165
	55 PARK STREET EAST, MISSISSAUGA ON	225.0	165

NPCB - National PCB Inventory

A search of the NPCB database, dated 1988-2008* has found that there are 7 NPCB site(s) within approximately 0.25 kilometers of the project property.

Site	Address	Distance (m)	Map Key
CANADA POST	31 LAKESHORE RD PORT CREDIT ON	180.3	135

Site	Address	Distance (m)	Map Key
CANADA POST	31 LAKESHORE ROAD PORT CREDIT ON L5G 4V5	180.3	135
ST. LAWERENCE STARCH CO.	141 LAKESHORE ROAD EAST MISSISSAUGA ON L5G 1E8	249.9	187
ST. LAWRENCE STARCH CO.	141 LAKESHORE ROAD EAST LAKESHORE ROAD EAST PORT CREDIT ON L5G 1E8	249.9	187
ST. LAWRENCE STARCH CO.	141 LAKESHORE ROAD E P. O. BOX 1050 Port Credit ON L5G 1E8	249.9	187
ST. LAWERENCE STARCH CO.	PO BOX 1050 141 LAKESHORE ROAD EAST PORT CREDIT ON L5G 1E8	249.9	187
ST. LAWERENCE STARCH CO.	141 LAKESHORE ROAD EAST MISSISSAUGA ON L5G 1E8	249.9	187

OPCB - Inventory of PCB Storage Sites

A search of the OPCB database, dated 1987-Oct 2004; 2012-Dec 2013 has found that there are 4 OPCB site(s) within approximately 0.25 kilometers of the project property.

Site	Address	Distance (m)	Map Key
ST. LAWERENCE STARCH CO.	141 LAKESHORE ROAD EAST MISSISSAUGA ON L5G 1E8	249.9	187
ST. LAWERENCE STARCH CO.	141 LAKESHORE ROAD EAST MISSISSAUGA ON L5G 1E8	249.9	187
ST. LAWERENCE STARCH CO.	141 LAKESHORE ROAD EAST MISSISSAUGA ON L5G 1E8	249.9	187

Site	Address	Distance (m)	Map Key
ST. LAWERENCE STARCH CO.	141 LAKESHORE ROAD EAST MISSISSAUGA ON L5G 1E8	249.9	187

PAP - Canadian Pulp and Paper

A search of the PAP database, dated 1999, 2002, 2004, 2005, 2009-2014 has found that there are 1 PAP site(s) within approximately 0.25 kilometers of the project property.

Site	Address	Distance (m)	Map Key
Zirco Ltd.	92 Lakeshore Rd E Mississauga ON L5G 4S2	34.9	33

PES - Pesticide Register

A search of the PES database, dated Oct 2011- Jul 31, 2022 has found that there are 15 PES site(s) within approximately 0.25 kilometers of the project property.

Site	Address	Distance (m)	Map Key
1382019 ONTARIO LTD/MURPHY'S NO FRILLS	99 LAKESHORE RD E PORT CREDIT ON L5G1E2	0.0	7
LOBLAWS INC. O/A NO FRILLS #1353	99 LAKESHORE RD E MISSISSAUGA ON L5G 1E2	0.0	7
LOBLAWS INC. O/A NO FRILLS #1353	99 LAKESHORE RD E MISSISSAUGA ON L5G 1E2	0.0	7
2307036 ONTARIO LTD	99 LAKESHORE RD. E. MISSISSAUGA ON L5G 1E2	0.0	7
2307036 ONTARIO LTD	99 LAKESHORE RD. E. MISSISSAUGA ON L5G1E2	0.0	7
1382019 ONTARIO LTD/MURPHY'S NO FRILLS	99 LAKESHORE RD E PORT CREDIT ON L5G1E2	0.0	7

Site	Address	Distance (m)	Map Key
1052900 ONTARIO INC./ROB'S NO FRILLS	99 LAKESHORE ROAD EAST PORT CREDIT ON L5G1E2	0.0	7
LOBLAWS INC. O/A RUSTY'S NO FRILLS #102	99 LAKESHORE RD E MISSISSAUGA ON L5G1E2	0.0	7
LOBLAWS SUPERMARKETS LTD. #164-0	99 LAKESHORE ROAD PORT CREDIT ON M4T 2S5	0.0	7
815957 ONTARIO LIMITED BRIAN'S NO FRILLS	99 LAKESHORE ROAD PORT CREDIT ON M9R 1Y5	0.0	7
MELL-BURN LAWN CARE SERVICE	81 LAKESHORE RD.E. BOX 45035 MISSISSAUGA ON L5G4S7	44.0	41
BBF'S INC.	47 LAKESHORE RD E MISSISSAUGA ON L5G1C9	116.7	85
VERSACE LAWN CARE	66 HIGH STREET EAST, #202 MISSISSAUGA ON L5G1K2	183.3	142
VERSACE LAWN CARE	66 HIGH STREET EAST, #202 MISSISSAUGA ON L5G1K2	183.3	142
VERSACE LAWN CARE	66 HIGH STREET EAST, #202 MISSISSAUGA ON L5G 1K2	183.3	142

PINC - Pipeline Incidents

A search of the PINC database, dated Feb 28, 2021 has found that there are 1 PINC site(s) within approximately 0.25 kilometers of the project property.

Site	Address	Distance (m)	Map Key
PIPELINE HIT - 2"	8 ANN ST,,MISSISSAUGA,ON,L5G 3E6,CA ON	166.6	123

Site	Address	Distance (m)	Map Key

PRT - Private and Retail Fuel Storage Tanks

A search of the PRT database, dated 1989-1996* has found that there are 3 PRT site(s) within approximately 0.25 kilometers of the project property.

Site	Address	Distance (m)	Map Key
V V GAS AND WASH	114 LAKESHORE RD PORT CREDIT MISSISSAUGA ON	72.5	61
V V GAS AND WASH	114 LAKESHORE RD PORT CREDIT MISSISSAUGA ON	72.5	61
CENTRE CITY CAPITAL LIMITED	1 PORT ST E MISSISSAUGA ON L5G 4N1	149.6	109

PTTW - Permit to Take Water

A search of the PTTW database, dated 1994 - Jul 31, 2022 has found that there are 2 PTTW site(s) within approximately 0.25 kilometers of the project property.

Site	Address	Distance (m)	Map Key
Centre City Capital Limited	ON	180.3	135
Centre City Capital Limited	31 Lakeshore Road East Mississauga, ON Canada ON	180.3	135

RSC - Record of Site Condition

A search of the RSC database, dated 1997-Sept 2001, Oct 2004-Jul 2022 has found that there are 9 RSC site(s) within approximately 0.25 kilometers of the project property.

Site	Address	Distance (m)	Map Key
FRAM SLOKKER 55 PORT GP INC	55 PORT STREET EAST, MISSISSAUGA, ON L5G 4P3 Mississauga ON	96.9	71

Site	Address	Distance (m)	Map Key
Scott Insley	6 ANN ST, MISSISSAUGA, ON, L5G 3E6, ON L5G 3E6	162.0	119
Scott Insley	8 ANN ST, MISSISSAUGA, ON, L5G 3E6 ON L5G 3E6	166.7	124
Canada Post Corporation	31 Lakeshore Road East, Mississauga, Ontario , L5G 4V5 ON L5G 4V5	180.3	135
Home Alone Property Management Services Limited	10 ANN ST, MISSISSAUGA, ON, L5G 3E6 ON L5G 3E6	182.0	138
F.S. 6810 DEVELOPMENT INC.	10 ANN STREET, MISSISSAUGA, ON L5G 2E6 Mississauga ON	182.0	138
	141 Lakeshore Rd. East Mississauga ON L5G 1E8	249.9	187
	141 Lakeshore Road East Mississauga ON L5G 1E8	249.9	187
	141 Lakeshore Rd. East Mississauga ON L5G 1E8	249.9	187

RST - Retail Fuel Storage Tanks

A search of the RST database, dated 1999-May 31, 2022 has found that there are 4 RST site(s) within approximately 0.25 kilometers of the project property.

Site	Address	Distance (m)	Map Key
PORT CREDIT HARBOUR MARINA	1 PORT ST E MISSISSAUGA ON L5G 4N1	149.6	109

Site	Address	Distance (m)	Map Key
PORT CREDIT HARBOUR MARINA	1 PORT ST E MISSISSAUGA ON L5G4N1	149.6	109
CREDIT VILLAGE MARINA	12 STAVEBANK RD MISSISSAUGA ON L5G2T4	180.5	136
CREDIT VILLAGE MARINA	12 STAVEBANK RD MISSISSAUGA ON L5G 2T4	180.5	136

SCT - Scott's Manufacturing Directory

A search of the SCT database, dated 1992-Mar 2011* has found that there are 21 SCT site(s) within approximately 0.25 kilometers of the project property.

Site	Address	Distance (m)	Map Key
DISTANT HORIZON MARINE	6 ELIZABETH ST S MISSISSAUGA ON L5G 2Y5	21.6	24
CASPIAN CUSTOM CANVAS INC.	106 LAKESHORE RD E SUITE 104 MISSISSAUGA ON L5G 1E3	24.8	25
RCOM graphics and design	92 Lakeshore Rd E Suite 202 Mississauga ON L5G 4S2	34.9	33
Dudson USA Inc.	92 Lakeshore Rd E Floor 2 Mississauga ON L5G 4S2	34.9	33
The Dudson USA Inc.	92 Lakeshore Rd E Floor 2 Mississauga ON L5G 4S2	34.9	33
THE DUDSON GROUP (USA) INC.	92 LAKESHORE RD E MISSISSAUGA ON L5G 4S2	34.9	33
SICOTEL LTD.	81 LAKESHORE RD E MISSISSAUGA ON L5G 1C9	44.0	41

Site	Address	Distance (m)	Map Key
Waterside Dental	115 Lakeshore Rd E Mississauga ON L5G 1E5	59.2	50
Sungalia G Dr	115 Lakeshore Rd E Mississauga ON L5G 1E5	59.2	50
Doyle Botterell Sailmakers	117 Lakeshore Rd E Suite 336 Mississauga ON L5G 4T6	62.8	53
Axis Communications Inc.	117 Lakeshore Rd E Mississauga ON L5G 1E5	62.8	53
Canadian Wiping Cloth Company	126-117 Lakeshore Road East Mississauga ON L5G 4T6	62.8	53
Westacott Organs	117 Lakeshore Rd E Suite 343 Mississauga ON L5G 4T6	62.8	53
Dens-Tek Dental Studio Inc.	114 Lakeshore Rd E Unit 4 Mississauga ON L5G 1E4	72.5	61
Custom CD Corporation	50 Lakeshore Rd E Suite 200 Mississauga ON L5G 1E1	121.8	87
ELECTRO MARINE COMMUNICATION	1 PORT ST E UNIT 9 MISSISSAUGA ON L5G 4N1	149.6	109
Engineered Management Systems Inc.	34 Lakeshore Rd E Mississauga ON L5G 1C8	169.0	127
ENGINEERED MANAGEMENT SYSTEMS	34 Lakeshore Rd E Mississauga ON L5G 1C8	169.0	127

Site	Address	Distance (m)	Map Key
Excalibur International Consultants Ltd.	10 Hurontario St Mississauga ON L5G 3G7	235.2	173
EXCALIBUR INT'L CONSULTANTS	10 Hurontario St Mississauga ON L5G 3G7	235.2	173
ST. LAWRENCE STARCH CO. LTD.	141 LAKESHORE RD E MISSISSAUGA ON L5G 1E8	249.9	187

SPL - Ontario Spills

A search of the SPL database, dated 1988-Sep 2020; Dec 2020-Mar 2021 has found that there are 24 SPL site(s) within approximately 0.25 kilometers of the project property.

Site	Address	Distance (m)	Map Key
TRANSPORT TRUCK	99 LAKE SHORE DR. E. MOTOR VEHICLE (OPERATING FLUID) MISSISSAUGA CITY ON	0.0	7
ONTARIO HYDRO	ELIZABETH AND LAKESHORE MISSISSAUGA TRANSFORMER MISSISSAUGA CITY ON	13.0	20
UNKNOWN	LAKE ONTARIO, BASE OF HELENE ST. MISSISSAUGA CITY ON	48.2	47
UNKNOWN	114 LAKESHORE BLVD ST HELENE ST. MISSISSAUGA CITY ON	72.5	61
Souvlaki Hut	51 Lakeshore Rd E Mississauga ON NA	108.7	80
PUC	7 HELENE ST. PORT CREDIT MISSISSAUGA CITY ON	115.9	84
	13 Stavebank Road NORTH Mississauga ON	131.6	96

Site	Address	Distance (m)	Map Key
FRAM GROUP (CANADA) INC	69 High St. E Mississauga ON	146.8	105
	1 Port St E Mississauga ON L5G 4N1	149.6	109
Anchor Yachts<UNOFFICIAL>	1 Port Street E. Mississauga ON L5G 4N1	149.6	109
MARINE VESSEL	LAKE ONTARIO,#1 PORT ST., F DOCK IN PORT CREDIT MISSISSAUGA CITY ON	149.6	109
	1 Port St E Mississauga ON	149.6	109
Enbridge Gas Distribution Inc.	8 Ann St. Mississauga Mississauga ON	166.7	124
Sunbelt Rentals<UNOFFICIAL>	31 Lakeshore Rd E Mississauga ON	180.3	135
The Corporation of the City of Mississauga	12 Stavbank Road Mississauga ON	180.5	136
	12 Stavebank Road Mississauga ON L5G 2T4	180.5	136
Credit Village Marina-Port Credit Harbour	12 Stavebank Road Mississauga ON	180.5	136
FRAM GROUP (CANADA) INC	Ann and High St Mississauga ON	209.5	158

Site	Address	Distance (m)	Map Key
Bell Canada	80 High Street Mississauga ON	217.4	162
	80 High Street East Mississauga ON	217.4	162
Karbro Transport Inc.<UNOFFICIAL>	Hurontario St. and Lakeshore Rd. E. Mississauga ON	233.6	172
	20 Lakeshore Road Mississauga ON	246.1	183
Regional Municipality of Peel	Elizabeth St. and Park St. Mississauga ON	249.5	186
ST. LAWRENCE STARCH CO. LTD.	141 LAKESHORE RD EAST, HWY # 10/LAKESHORE BLVD. MISSISSAUGA PLANT 141 LAKESHORE ROAD EAST MISSISSAUGA CITY ON L5G 1E8	249.9	187

WWIS - Water Well Information System

A search of the WWIS database, dated Jan 31, 2022 has found that there are 52 WWIS site(s) within approximately 0.25 kilometers of the project property.

Site	Address	Distance (m)	Map Key
	LAKE SHORE 91/99 Mississauga ON ***Well ID:*** 7148418	0.0	1
	103 LAKESHORE RD E MISSISSAUGA ON ***Well ID:*** 7183548	0.0	2
	99 LAKESHORE RD PORT CREDIT ON ***Well ID:*** 7211009	0.0	3
	103 LAKESHORE RD E MISSISSAUGA ON	0.0	4

Site	Address	Distance (m)	Map Key
	Well ID: 7183549		
	LAKE SHORE 91/99 ON	0.0	5
	Well ID: 7148419		
	99 LAKESHORE RD PORT CREDIT ON	0.0	6
	Well ID: 7211007		
	99 LAKESHROE RD PORT CREDIT ON	0.0	8
	Well ID: 7211008		
	103 LAKESHORE RD E MISSISSAUGA ON	0.0	9
	Well ID: 7183814		
	LAKESHORE 91/99 Mississauga ON	0.0	10
	Well ID: 7148417		
	103 LAKESHORE RD E Mississauga ON	2.9	14
	Well ID: 7187901		
	103 LAKESHORE ROAD EAST Mississauga ON	3.7	15
	Well ID: 7157717		
	103 LAKESHORE RD E Mississauga ON	3.7	16
	Well ID: 7187903		
	103 LAKESHORE ROAD EAST Mississauga ON	6.6	17
	Well ID: 7157716		
	103 LAKESHORE ROAD EAST Mississauga ON	9.4	18
	Well ID: 7157715		
	94 Lakeshore Rd East Mississauga ON	19.4	23
	Well ID: 7344849		

Site	Address	Distance (m)	Map Key
	113 LAKESHORE BLVD. 107 Mississauga ON ***Well ID:*** 7109074	30.5	28
	1 PORT ST E Mississauga ON ***Well ID:*** 7274685	31.8	30
	113 LAKESHORE RD. E. #107 Mississauga ON ***Well ID:*** 7133398	34.3	32
	103 LAKESHORE RD E Mississauga ON ***Well ID:*** 7187902	39.2	34
	15 STAVEBANK ROAD SOUTH MISSISSAUGA ON ***Well ID:*** 7046642	40.9	35
	94 Lakeshore Rd East Mississauga ON ***Well ID:*** 7344848	45.2	43
	LAKESHORE 91/99 Mississauga ON ***Well ID:*** 7148420	45.5	44
	94 Lakeshore Road East Mississauga ON ***Well ID:*** 7344847	47.8	46
	ON ***Well ID:*** 7315579	62.9	54
	11 PORT ST E Mississauga ON ***Well ID:*** 7274735	64.2	56
	1 PORT ST E Mississauga ON ***Well ID:*** 7274686	70.1	58
	130 LAKESHORE RD Mississauga ON	84.0	65

Site	Address	Distance (m)	Map Key
	Well ID: 7187967		
	ON	98.2	72
	Well ID: 7378123		
	113 LAKESHORE BLVD. 107 Mississauga ON	102.8	75
	Well ID: 7109075		
	1 PORT ST E Mississauga ON	104.7	77
	Well ID: 7274684		
	30 PORT ST E MISSISSAUGA ON	114.7	83
	Well ID: 7162960		
	STAVEBANK RD PORT CREDIT ON	127.4	91
	Well ID: 4909856		
	31 LAKE SHORE RD E PORT CREDIT ON	159.4	115
	Well ID: 7117362		
	1 PORT ST E PORT CREDIT ON	167.8	125
	Well ID: 7274683		
	8 ANN ST ON	170.7	129
	Well ID: 7288429		
	10 STAREBANK MISSISSAUGA ON	173.9	130
	Well ID: 4909501		
	20 STAVEBANK DR MISSISSAUGA ON	176.1	133
	Well ID: 7168027		
	ON	181.4	137
	Well ID: 7267968		

Site	Address	Distance (m)	Map Key
	31 LAKESHORE RD E Mississauga ON ***Well ID:*** 7187652	187.6	148
	31 LAKESHORE BLVD. E MISSISSAUGA ON ***Well ID:*** 7226930	189.2	149
	29 PARK ST. EAST MISSISSAUGA ON ***Well ID:*** 7296575	200.1	153
	20 STAVEBANK DR MISSISSAUGA ON ***Well ID:*** 7168029	201.3	154
	20 STAVEBANK DR MISSISSAUGA ON ***Well ID:*** 7168028	218.8	163
	ON ***Well ID:*** 7349810	222.1	164
	STAVEBANK RD PORT CREDIT ON ***Well ID:*** 4909851	229.1	169
	PORT CREDIT MEMORIAL PARK PORT CREDIT ON ***Well ID:*** 4909772	233.1	170
	27 PARK ST E PORT CREDIT ON ***Well ID:*** 7278219	239.7	177
	21 PARK ST E PORT CREDIT ON ***Well ID:*** 7278220	241.7	180
	21 Park Street East Port Credit ON ***Well ID:*** 7330661	241.7	180
	1 PORT ST E PORT CREDIT ON	243.7	181

Site	Address	Distance (m)	Map Key
	Well ID: 7274682		
	21 PARK ST E PORT CREDIT ON	248.2	**185**
	Well ID: 7278218		
	21 Park Street East Port Credit ON	248.2	**185**
	Well ID: 7330662		

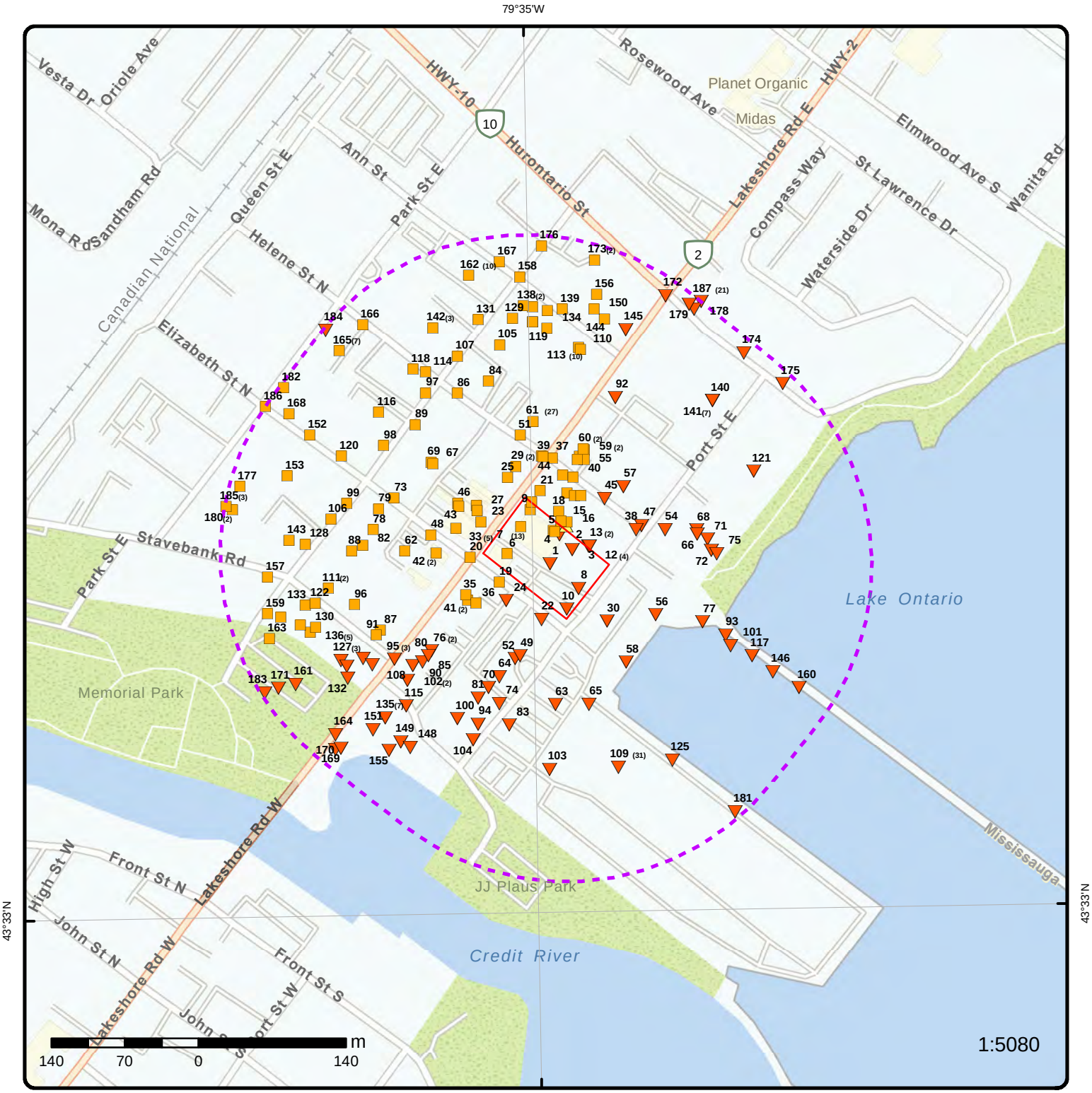

Map: 0.25 Kilometer Radius

Order Number: 22090200426

Address: 42 PORT ST E. & 91-93, 99 LAKESHORE RD E., PORT CREDIT, Mississauga, ON

- Project Property
- Buffer Outline
- Eris Sites with Higher Elevation
- Eris Sites with Same Elevation
- Eris Sites with Lower Elevation
- Eris Sites with Unknown Elevation
- Freeways; Highways
- Traffic Circle; Ramp
- Major Arterial; Minor Arterial
- Local Road
- Service Road; Traffic Circle; Ramp
- Rail
- Beach
- Airport
- Industrial Area
- Military Base
- Aircraft Roads
- Native Reservation
- Hospital
- Shopping & Sports Area
- University/College
- Cemetery; Golf Course
- Parkt (National)
- Park (City/County)

Source: © 2021 ESRI StreetMap Premium.

© ERIS Information Limited Partnership

79°34'30"W

Aerial

Year: 2021

Order Number: 22090200426

Address: 42 PORT ST E. & 91-93, 99 LAKESHORE RD E., PORT CREDIT, Missis

Source: ESRI World Imagery

© ERIS Information Limited Partnership

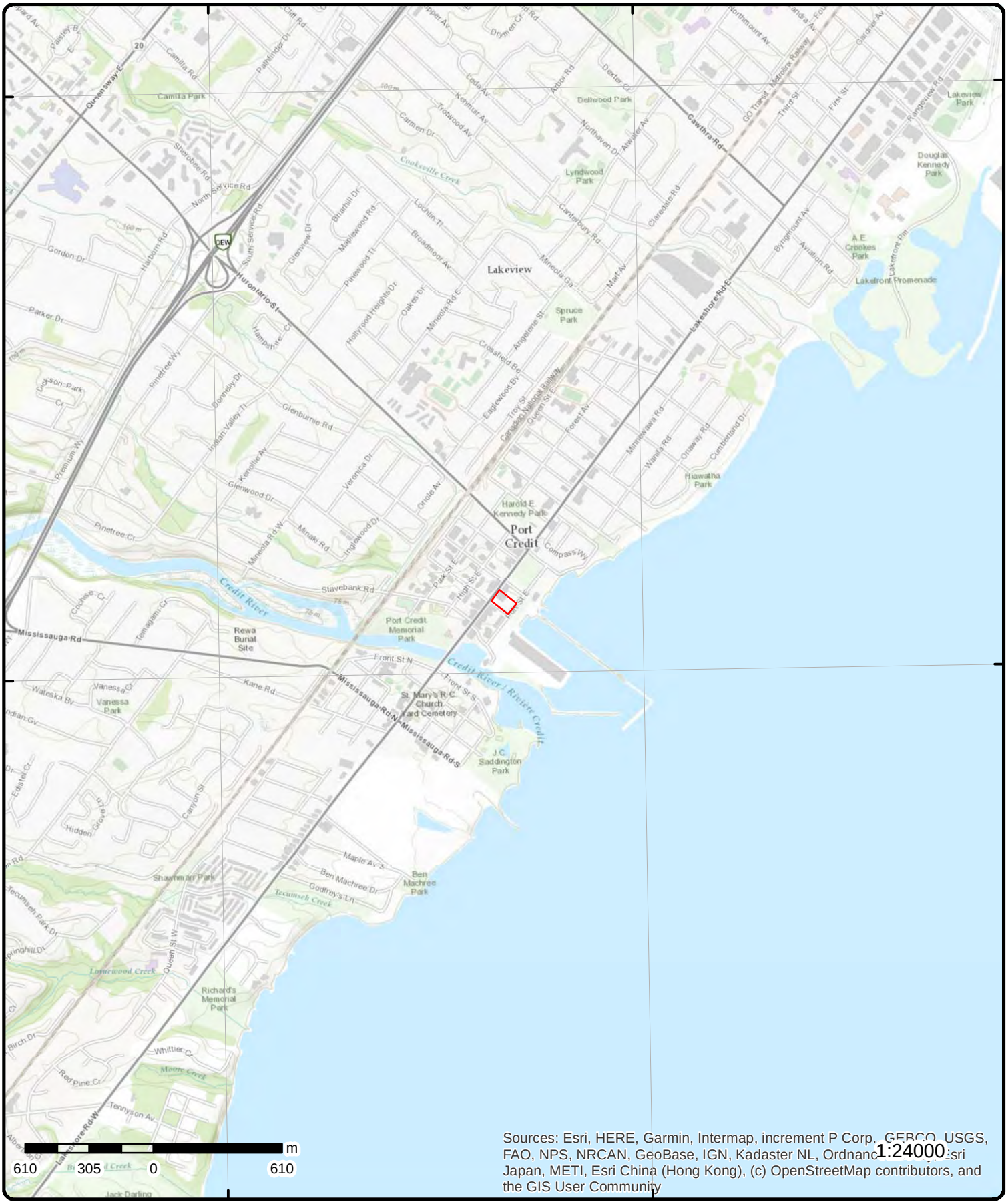

Topographic Map

Order Number: 22090200426

Address: 42 PORT ST E. & 91-93, 99 LAKESHORE RD E., PORT CREDIT, ON

Source: ESRI World Topographic Map

© ERIS Information Limited Partnership

Detail Report

Map Key	Number of Records	Direction/ Distance (m)	Elev/Diff (m)	Site	DB
1	1 of 1	SE/0.0	79.8 / -0.08	LAKE SHORE 91/99 Mississauga ON	WWIS

Well ID:	7148418	**Flowing (Y/N):**	
Construction Date:		**Flow Rate:**	
Use 1st:	Monitoring and Test Hole	**Data Entry Status:**	
Use 2nd:	0	**Data Src:**	
Final Well Status:	Test Hole	**Date Received:**	16-Jul-2010 00:00:00
Water Type:		**Selected Flag:**	TRUE
Casing Material:		**Abandonment Rec:**	
Audit No:	Z114392	**Contractor:**	7241
Tag:	A099972	**Form Version:**	7
Constructn Method:		**Owner:**	
Elevation (m):		**County:**	PEEL
Elevatn Reliabilty:		**Lot:**	
Depth to Bedrock:		**Concession:**	
Well Depth:		**Concession Name:**	
Overburden/Bedrock:		**Easting NAD83:**	
Pump Rate:		**Northing NAD83:**	
Static Water Level:		**Zone:**	
Clear/Cloudy:		**UTM Reliability:**	
Municipality:	MISSISSAUGA CITY		
Site Info:			

PDF URL (Map): https://d2khazk8e83rdv.cloudfront.net/moe_mapping/downloads/2Water/Wells_pdfs/714\7148418.pdf

Additional Detail(s) (Map)

Well Completed Date:	2010/06/10
Year Completed:	2010
Depth (m):	4.572
Latitude:	43.55297701891
Longitude:	-79.5831709967224
Path:	714\7148418.pdf

Bore Hole Information

Bore Hole ID:	1003169219	**Elevation:**	
DP2BR:		**Elevrc:**	
Spatial Status:		**Zone:**	17
Code OB:		**East83:**	614443.00
Code OB Desc:		**North83:**	4823200.00
Open Hole:		**Org CS:**	UTM83
Cluster Kind:		**UTMRC:**	4
Date Completed:	10-Jun-2010 00:00:00	**UTMRC Desc:**	margin of error : 30 m - 100 m
Remarks:		**Location Method:**	wwr
Elevrc Desc:			
Location Source Date:			
Improvement Location Source:			
Improvement Location Method:			
Source Revision Comment:			
Supplier Comment:			

Overburden and Bedrock Materials Interval

Formation ID:	1003209303
Layer:	2
Color:	2
General Color:	GREY
Mat1:	06
Most Common Material:	SILT
Mat2:	28
Mat2 Desc:	SAND
Mat3:	
Mat3 Desc:	
Formation Top Depth:	8.0
Formation End Depth:	15.0
Formation End Depth UOM:	ft

Overburden and Bedrock Materials Interval

Formation ID:	1003209302
Layer:	1
Color:	6
General Color:	BROWN
Mat1:	28
Most Common Material:	SAND
Mat2:	
Mat2 Desc:	
Mat3:	77
Mat3 Desc:	LOOSE
Formation Top Depth:	0.0
Formation End Depth:	8.0
Formation End Depth UOM:	ft

Annular Space/Abandonment Sealing Record

Plug ID:	1003209305
Layer:	1
Plug From:	0.0
Plug To:	1.0
Plug Depth UOM:	ft

Annular Space/Abandonment Sealing Record

Plug ID:	1003209306
Layer:	2
Plug From:	1.0
Plug To:	4.0
Plug Depth UOM:	ft

Annular Space/Abandonment Sealing Record

Plug ID:	1003209307
Layer:	3
Plug From:	4.0
Plug To:	15.0
Plug Depth UOM:	ft

Method of Construction & Well

Use

Method Construction ID:	1003209313
Method Construction Code:	D
Method Construction:	Direct Push
Other Method Construction:	

Pipe Information

Pipe ID:	1003209301
Casing No:	0
Comment:	
Alt Name:	

Construction Record - Casing

Casing ID:	1003209309
Layer:	1
Material:	5
Open Hole or Material:	PLASTIC
Depth From:	0.0
Depth To:	5.0
Casing Diameter:	1.5
Casing Diameter UOM:	inch
Casing Depth UOM:	ft

Construction Record - Screen

Screen ID:	1003209310
Layer:	1
Slot:	10
Screen Top Depth:	5.0
Screen End Depth:	15.0
Screen Material:	5
Screen Depth UOM:	ft
Screen Diameter UOM:	inch
Screen Diameter:	1.75

Water Details

Water ID:	1003209308
Layer:	
Kind Code:	
Kind:	
Water Found Depth:	
Water Found Depth UOM:	ft

Hole Diameter

Hole ID:	1003209304
Diameter:	10.920000076293945
Depth From:	0.0
Depth To:	15.0
Hole Depth UOM:	ft
Hole Diameter UOM:	inch

Links

Bore Hole ID:	1003169219	***Tag No:***	A099972
Depth M:	4.572	***Contractor:***	7241
Year Completed:	2010	***Path:***	714\7148418.pdf

Well Completed Dt:	2010/06/10	**Latitude:**	43.55297701891
Audit No:	Z114392	**Longitude:**	-79.5831709967224

Map Key	Number of Records	Direction/ Distance (m)	Elev/Diff (m)	Site	DB
2	1 of 1	NE/0.0	79.8 / -0.02	103 LAKESHORE RD E MISSISSAUGA ON	WWIS

Well ID:	7183548	**Flowing (Y/N):**	
Construction Date:		**Flow Rate:**	
Use 1st:	Monitoring and Test Hole	**Data Entry Status:**	
Use 2nd:	0	**Data Src:**	
Final Well Status:	Monitoring and Test Hole	**Date Received:**	06-Jul-2012 00:00:00
Water Type:		**Selected Flag:**	TRUE
Casing Material:		**Abandonment Rec:**	
Audit No:	Z151074	**Contractor:**	7241
Tag:	A125614	**Form Version:**	7
Constructn Method:		**Owner:**	
Elevation (m):		**County:**	PEEL
Elevatn Reliabilty:		**Lot:**	
Depth to Bedrock:		**Concession:**	
Well Depth:		**Concession Name:**	
Overburden/Bedrock:		**Easting NAD83:**	
Pump Rate:		**Northing NAD83:**	
Static Water Level:		**Zone:**	
Clear/Cloudy:		**UTM Reliability:**	

Municipality: MISSISSAUGA CITY (PORT CREDIT)
Site Info:

PDF URL (Map): https://d2khazk8e83rdv.cloudfront.net/moe_mapping/downloads/2Water/Wells_pdfs/718\7183548.pdf

Additional Detail(s) (Map)

Well Completed Date: 2012/05/30
Year Completed: 2012
Depth (m): 4.5
Latitude: 43.5532276790652
Longitude: -79.5830537020799
Path: 718\7183548.pdf

Bore Hole Information

Bore Hole ID:	1003962303	**Elevation:**	
DP2BR:		**Elevrc:**	
Spatial Status:		**Zone:**	17
Code OB:		**East83:**	614452.00
Code OB Desc:		**North83:**	4823228.00
Open Hole:		**Org CS:**	UTM83
Cluster Kind:		**UTMRC:**	4
Date Completed:	30-May-2012 00:00:00	**UTMRC Desc:**	margin of error : 30 m - 100 m
Remarks:		**Location Method:**	wwr

Elevrc Desc:
Location Source Date:
Improvement Location Source:
Improvement Location Method:
Source Revision Comment:
Supplier Comment:

Overburden and Bedrock Materials Interval

Formation ID: 1004340781
Layer: 2
Color: 6

General Color:	BROWN
Mat1:	06
Most Common Material:	SILT
Mat2:	28
Mat2 Desc:	SAND
Mat3:	85
Mat3 Desc:	SOFT
Formation Top Depth:	1.0
Formation End Depth:	3.0
Formation End Depth UOM:	m

Overburden and Bedrock Materials Interval

Formation ID:	1004340780
Layer:	1
Color:	6
General Color:	BROWN
Mat1:	28
Most Common Material:	SAND
Mat2:	11
Mat2 Desc:	GRAVEL
Mat3:	85
Mat3 Desc:	SOFT
Formation Top Depth:	0.0
Formation End Depth:	1.0
Formation End Depth UOM:	m

Overburden and Bedrock Materials Interval

Formation ID:	1004340782
Layer:	3
Color:	2
General Color:	GREY
Mat1:	06
Most Common Material:	SILT
Mat2:	08
Mat2 Desc:	FINE SAND
Mat3:	85
Mat3 Desc:	SOFT
Formation Top Depth:	3.0
Formation End Depth:	4.5
Formation End Depth UOM:	m

Annular Space/Abandonment Sealing Record

Plug ID:	1006113218
Layer:	3
Plug From:	1.2000000476837158
Plug To:	4.5
Plug Depth UOM:	m

Annular Space/Abandonment Sealing Record

Plug ID:	1006113217
Layer:	2
Plug From:	0.3100000023841858
Plug To:	1.2100000381469727
Plug Depth UOM:	m

Annular Space/Abandonment Sealing Record

Plug ID:	1004340788
Layer:	1
Plug From:	0.0
Plug To:	3.0999999046325684
Plug Depth UOM:	m

Method of Construction & Well Use

Method Construction ID:	1004340787
Method Construction Code:	D
Method Construction:	Direct Push
Other Method Construction:	

Pipe Information

Pipe ID:	1004340779
Casing No:	0
Comment:	
Alt Name:	

Construction Record - Casing

Casing ID:	1004340785
Layer:	1
Material:	5
Open Hole or Material:	PLASTIC
Depth From:	0.0
Depth To:	1.5
Casing Diameter:	4.019999980926514
Casing Diameter UOM:	cm
Casing Depth UOM:	m

Construction Record - Screen

Screen ID:	1004340786
Layer:	1
Slot:	10
Screen Top Depth:	1.5
Screen End Depth:	4.5
Screen Material:	5
Screen Depth UOM:	m
Screen Diameter UOM:	cm
Screen Diameter:	4.820000171661377

Water Details

Water ID:	1004340784
Layer:	
Kind Code:	
Kind:	
Water Found Depth:	
Water Found Depth UOM:	m

Hole Diameter

Hole ID:	1004340783
Diameter:	10.899999618530273
Depth From:	0.0
Depth To:	4.5
Hole Depth UOM:	m
Hole Diameter UOM:	cm

Links

Bore Hole ID:	1003962303	**Tag No:**	A125614
Depth M:	4.5	**Contractor:**	7241
Year Completed:	2012	**Path:**	718\7183548.pdf
Well Completed Dt:	2012/05/30	**Latitude:**	43.5532276790652
Audit No:	Z151074	**Longitude:**	-79.5830537020799

3 | **1 of 1** | **ENE/0.0** | **79.3 / -0.52** | **99 LAKESHORE RD PORT CREDIT ON** | **WWIS**

Well ID:	7211009	**Flowing (Y/N):**	
Construction Date:		**Flow Rate:**	
Use 1st:	Monitoring	**Data Entry Status:**	
Use 2nd:		**Data Src:**	
Final Well Status:	Observation Wells	**Date Received:**	08-Nov-2013 00:00:00
Water Type:		**Selected Flag:**	TRUE
Casing Material:		**Abandonment Rec:**	
Audit No:	Z179110	**Contractor:**	7472
Tag:	A155430	**Form Version:**	7
Constructn Method:		**Owner:**	
Elevation (m):		**County:**	PEEL
Elevatn Reliabilty:		**Lot:**	
Depth to Bedrock:		**Concession:**	
Well Depth:		**Concession Name:**	
Overburden/Bedrock:		**Easting NAD83:**	
Pump Rate:		**Northing NAD83:**	
Static Water Level:		**Zone:**	
Clear/Cloudy:		**UTM Reliability:**	
Municipality:	MISSISSAUGA CITY (PORT CREDIT)		
Site Info:			

PDF URL (Map):

Additional Detail(s) (Map)

Well Completed Date:	2013/05/06
Year Completed:	2013
Depth (m):	12.1
Latitude:	43.5530998175759
Longitude:	-79.582908137046
Path:	

Bore Hole Information

Bore Hole ID:	1004629597	**Elevation:**	
DP2BR:		**Elevrc:**	
Spatial Status:		**Zone:**	17
Code OB:		**East83:**	614464.00
Code OB Desc:		**North83:**	4823214.00
Open Hole:		**Org CS:**	UTM83
Cluster Kind:		**UTMRC:**	4
Date Completed:	06-May-2013 00:00:00	**UTMRC Desc:**	margin of error : 30 m - 100 m
Remarks:		**Location Method:**	wwr
Elevrc Desc:			

Location Source Date:
Improvement Location Source:
Improvement Location Method:
Source Revision Comment:
Supplier Comment:

Overburden and Bedrock Materials Interval

Formation ID:	1004889457
Layer:	1
Color:	6
General Color:	BROWN
Mat1:	08
Most Common Material:	FINE SAND
Mat2:	66
Mat2 Desc:	DENSE
Mat3:	
Mat3 Desc:	
Formation Top Depth:	0.0
Formation End Depth:	6.0
Formation End Depth UOM:	m

Overburden and Bedrock Materials Interval

Formation ID:	1004889458
Layer:	2
Color:	2
General Color:	GREY
Mat1:	17
Most Common Material:	SHALE
Mat2:	05
Mat2 Desc:	CLAY
Mat3:	73
Mat3 Desc:	HARD
Formation Top Depth:	6.0
Formation End Depth:	12.100000381469727
Formation End Depth UOM:	m

Annular Space/Abandonment Sealing Record

Plug ID:	1004889466
Layer:	2
Plug From:	8.5
Plug To:	12.100000381469727
Plug Depth UOM:	m

Annular Space/Abandonment Sealing Record

Plug ID:	1004889465
Layer:	1
Plug From:	0.0
Plug To:	8.5
Plug Depth UOM:	m

Method of Construction & Well Use

Method Construction ID:	1004889464

Method Construction Code:	6
Method Construction:	Boring
Other Method Construction:	

Pipe Information

Pipe ID:	1004889456
Casing No:	0
Comment:	
Alt Name:	

Construction Record - Casing

Casing ID:	1004889461
Layer:	1
Material:	5
Open Hole or Material:	PLASTIC
Depth From:	0.0
Depth To:	9.100000381469727
Casing Diameter:	5.199999809265137
Casing Diameter UOM:	cm
Casing Depth UOM:	m

Construction Record - Screen

Screen ID:	1004889462
Layer:	1
Slot:	10
Screen Top Depth:	9.100000381469727
Screen End Depth:	12.100000381469727
Screen Material:	5
Screen Depth UOM:	m
Screen Diameter UOM:	cm
Screen Diameter:	6.400000095367432

Water Details

Water ID:	1004889460
Layer:	
Kind Code:	
Kind:	
Water Found Depth:	
Water Found Depth UOM:	m

Hole Diameter

Hole ID:	1004889459
Diameter:	21.0
Depth From:	0.0
Depth To:	12.100000381469727
Hole Depth UOM:	m
Hole Diameter UOM:	cm

Links

Bore Hole ID:	1004629597	***Tag No:***	A155430
Depth M:	12.1	***Contractor:***	7472
Year Completed:	2013	***Path:***	721\7211009.pdf
Well Completed Dt:	2013/05/06	***Latitude:***	43.5530998175759
Audit No:	Z179110	***Longitude:***	-79.582908137046

Map Key	Number of Records	Direction/ Distance (m)	Elev/Diff (m)	Site	DB
4	1 of 1	NNE/0.0	79.8 / 0.00	103 LAKESHORE RD E MISSISSAUGA ON	WWIS

Well ID:	7183549	**Flowing (Y/N):**	
Construction Date:		**Flow Rate:**	
Use 1st:	Monitoring and Test Hole	**Data Entry Status:**	
Use 2nd:	0	**Data Src:**	
Final Well Status:	Monitoring and Test Hole	**Date Received:**	06-Jul-2012 00:00:00
Water Type:		**Selected Flag:**	TRUE
Casing Material:		**Abandonment Rec:**	
Audit No:	Z151075	**Contractor:**	7241
Tag:	A125621	**Form Version:**	7
Constructn Method:		**Owner:**	
Elevation (m):		**County:**	PEEL
Elevatn Reliabilty:		**Lot:**	
Depth to Bedrock:		**Concession:**	
Well Depth:		**Concession Name:**	
Overburden/Bedrock:		**Easting NAD83:**	
Pump Rate:		**Northing NAD83:**	
Static Water Level:		**Zone:**	
Clear/Cloudy:		**UTM Reliability:**	
Municipality:	MISSISSAUGA CITY (PORT CREDIT)		
Site Info:			

PDF URL (Map): https://d2khazk8e83rdv.cloudfront.net/moe_mapping/downloads/2Water/Wells_pdfs/718\7183549.pdf

Additional Detail(s) (Map)

Well Completed Date:	2012/05/30
Year Completed:	2012
Depth (m):	4.5
Latitude:	43.5532554505013
Longitude:	-79.5831149519928
Path:	718\7183549.pdf

Bore Hole Information

Bore Hole ID:	1003962314	**Elevation:**	
DP2BR:		**Elevrc:**	
Spatial Status:		**Zone:**	17
Code OB:		**East83:**	614447.00
Code OB Desc:		**North83:**	4823231.00
Open Hole:		**Org CS:**	UTM83
Cluster Kind:		**UTMRC:**	4
Date Completed:	30-May-2012 00:00:00	**UTMRC Desc:**	margin of error : 30 m - 100 m
Remarks:		**Location Method:**	wwr
Elevrc Desc:			
Location Source Date:			
Improvement Location Source:			
Improvement Location Method:			
Source Revision Comment:			
Supplier Comment:			

Overburden and Bedrock Materials Interval

Formation ID:	1004340836
Layer:	1
Color:	6
General Color:	BROWN
Mat1:	28
Most Common Material:	SAND

Mat2:	11
Mat2 Desc:	GRAVEL
Mat3:	85
Mat3 Desc:	SOFT
Formation Top Depth:	0.0
Formation End Depth:	1.0
Formation End Depth UOM:	m

Overburden and Bedrock Materials Interval

Formation ID:	1004340838
Layer:	3
Color:	2
General Color:	GREY
Mat1:	06
Most Common Material:	SILT
Mat2:	08
Mat2 Desc:	FINE SAND
Mat3:	85
Mat3 Desc:	SOFT
Formation Top Depth:	3.0
Formation End Depth:	4.5
Formation End Depth UOM:	m

Overburden and Bedrock Materials Interval

Formation ID:	1004340837
Layer:	2
Color:	6
General Color:	BROWN
Mat1:	28
Most Common Material:	SAND
Mat2:	06
Mat2 Desc:	SILT
Mat3:	85
Mat3 Desc:	SOFT
Formation Top Depth:	1.0
Formation End Depth:	3.0
Formation End Depth UOM:	m

Annular Space/Abandonment Sealing Record

Plug ID:	1004340846
Layer:	1
Plug From:	0.0
Plug To:	0.3100000023841858
Plug Depth UOM:	m

Annular Space/Abandonment Sealing Record

Plug ID:	1004340847
Layer:	2
Plug From:	0.3100000023841858
Plug To:	1.2000000476837158
Plug Depth UOM:	m

Annular Space/Abandonment Sealing Record

Plug ID:	1004340848
Layer:	3
Plug From:	1.2000000476837158
Plug To:	4.5
Plug Depth UOM:	m

Method of Construction & Well Use

Method Construction ID:	1004340845
Method Construction Code:	B
Method Construction:	Other Method
Other Method Construction:	DIRECT PUSH

Pipe Information

Pipe ID:	1004340835
Casing No:	0
Comment:	
Alt Name:	

Construction Record - Casing

Casing ID:	1004340841
Layer:	1
Material:	5
Open Hole or Material:	PLASTIC
Depth From:	0.0
Depth To:	1.5
Casing Diameter:	4.019999980926514
Casing Diameter UOM:	cm
Casing Depth UOM:	m

Construction Record - Screen

Screen ID:	1004340842
Layer:	1
Slot:	10
Screen Top Depth:	1.5
Screen End Depth:	4.5
Screen Material:	5
Screen Depth UOM:	m
Screen Diameter UOM:	cm
Screen Diameter:	4.820000171661377

Water Details

Water ID:	1004340840
Layer:	
Kind Code:	
Kind:	
Water Found Depth:	
Water Found Depth UOM:	m

Hole Diameter

Hole ID:	1004340839
Diameter:	10.899999618530273
Depth From:	0.0
Depth To:	4.5

Hole Depth UOM:	m
Hole Diameter UOM:	cm

Links

Bore Hole ID:	1003962314	**Tag No:**	A125621
Depth M:	4.5	**Contractor:**	7241
Year Completed:	2012	**Path:**	718\7183549.pdf
Well Completed Dt:	2012/05/30	**Latitude:**	43.5532554505013
Audit No:	Z151075	**Longitude:**	-79.5831149519928

5	1 of 1	NNE/0.0	79.8 / 0.00	LAKE SHORE 91/99 ON	WWIS

Well ID:	7148419	**Flowing (Y/N):**	
Construction Date:		**Flow Rate:**	
Use 1st:	Monitoring and Test Hole	**Data Entry Status:**	
Use 2nd:	0	**Data Src:**	
Final Well Status:	0	**Date Received:**	16-Jul-2010 00:00:00
Water Type:		**Selected Flag:**	TRUE
Casing Material:		**Abandonment Rec:**	
Audit No:	Z114391	**Contractor:**	7241
Tag:	A099909	**Form Version:**	7
Constructn Method:		**Owner:**	
Elevation (m):		**County:**	PEEL
Elevatn Reliabilty:		**Lot:**	
Depth to Bedrock:		**Concession:**	
Well Depth:		**Concession Name:**	
Overburden/Bedrock:		**Easting NAD83:**	
Pump Rate:		**Northing NAD83:**	
Static Water Level:		**Zone:**	
Clear/Cloudy:		**UTM Reliability:**	
Municipality:	MISSISSAUGA CITY		
Site Info:			

PDF URL (Map): https://d2khazk8e83rdv.cloudfront.net/moe_mapping/downloads/2Water/Wells_pdfs/714\7148419.pdf

Additional Detail(s) (Map)

Well Completed Date:	2010/06/10
Year Completed:	2010
Depth (m):	4.572
Latitude:	43.5532646053679
Longitude:	-79.5831271176111
Path:	714\7148419.pdf

Bore Hole Information

Bore Hole ID:	1003169221	**Elevation:**	
DP2BR:		**Elevrc:**	
Spatial Status:		**Zone:**	17
Code OB:		**East83:**	614446.00
Code OB Desc:		**North83:**	4823232.00
Open Hole:		**Org CS:**	UTM83
Cluster Kind:		**UTMRC:**	4
Date Completed:	10-Jun-2010 00:00:00	**UTMRC Desc:**	margin of error : 30 m - 100 m
Remarks:		**Location Method:**	wwr
Elevrc Desc:			
Location Source Date:			
Improvement Location Source:			
Improvement Location Method:			
Source Revision Comment:			

Supplier Comment:

Overburden and Bedrock Materials Interval

Formation ID:	1003209357
Layer:	1
Color:	6
General Color:	BROWN
Mat1:	28
Most Common Material:	SAND
Mat2:	
Mat2 Desc:	
Mat3:	77
Mat3 Desc:	LOOSE
Formation Top Depth:	0.0
Formation End Depth:	8.0
Formation End Depth UOM:	ft

Overburden and Bedrock Materials Interval

Formation ID:	1003209358
Layer:	2
Color:	2
General Color:	GREY
Mat1:	06
Most Common Material:	SILT
Mat2:	28
Mat2 Desc:	SAND
Mat3:	77
Mat3 Desc:	LOOSE
Formation Top Depth:	8.0
Formation End Depth:	15.0
Formation End Depth UOM:	ft

Annular Space/Abandonment Sealing Record

Plug ID:	1003209362
Layer:	3
Plug From:	4.0
Plug To:	15.0
Plug Depth UOM:	ft

Annular Space/Abandonment Sealing Record

Plug ID:	1003209361
Layer:	2
Plug From:	1.0
Plug To:	4.0
Plug Depth UOM:	ft

Annular Space/Abandonment Sealing Record

Plug ID:	1003209360
Layer:	1
Plug From:	0.0
Plug To:	1.0
Plug Depth UOM:	ft

Method of Construction & Well Use

Method Construction ID:	1003209368
Method Construction Code:	D
Method Construction:	Direct Push
Other Method Construction:	

Pipe Information

Pipe ID:	1003209356
Casing No:	0
Comment:	
Alt Name:	

Construction Record - Casing

Casing ID:	1003209364
Layer:	1
Material:	5
Open Hole or Material:	PLASTIC
Depth From:	0.0
Depth To:	5.0
Casing Diameter:	1.5
Casing Diameter UOM:	inch
Casing Depth UOM:	ft

Construction Record - Screen

Screen ID:	1003209365
Layer:	1
Slot:	10
Screen Top Depth:	5.0
Screen End Depth:	15.0
Screen Material:	5
Screen Depth UOM:	ft
Screen Diameter UOM:	inch
Screen Diameter:	1.75

Water Details

Water ID:	1003209363
Layer:	
Kind Code:	
Kind:	
Water Found Depth:	
Water Found Depth UOM:	ft

Hole Diameter

Hole ID:	1003209359
Diameter:	10.920000076293945
Depth From:	0.0
Depth To:	15.0
Hole Depth UOM:	ft
Hole Diameter UOM:	inch

Links

Bore Hole ID:	1003169221	**Tag No:**	A099909
Depth M:	4.572	**Contractor:**	7241
Year Completed:	2010	**Path:**	714\7148419.pdf
Well Completed Dt:	2010/06/10	**Latitude:**	43.5532646053679
Audit No:	Z114391	**Longitude:**	-79.5831271176111

6	1 of 1	W/0.0	79.8 / 0.00	99 LAKESHORE RD PORT CREDIT ON	WWIS

Well ID:	7211007	**Flowing (Y/N):**	
Construction Date:		**Flow Rate:**	
Use 1st:	Monitoring	**Data Entry Status:**	
Use 2nd:		**Data Src:**	
Final Well Status:	Observation Wells	**Date Received:**	08-Nov-2013 00:00:00
Water Type:		**Selected Flag:**	TRUE
Casing Material:		**Abandonment Rec:**	
Audit No:	Z179108	**Contractor:**	7472
Tag:	A155432	**Form Version:**	7
Constructn Method:		**Owner:**	
Elevation (m):		**County:**	PEEL
Elevatn Reliabilty:		**Lot:**	
Depth to Bedrock:		**Concession:**	
Well Depth:		**Concession Name:**	
Overburden/Bedrock:		**Easting NAD83:**	
Pump Rate:		**Northing NAD83:**	
Static Water Level:		**Zone:**	
Clear/Cloudy:		**UTM Reliability:**	
Municipality:	MISSISSAUGA CITY (PORT CREDIT)		
Site Info:			

PDF URL (Map):

Additional Detail(s) (Map)

Well Completed Date:	2013/05/06
Year Completed:	2013
Depth (m):	12.1
Latitude:	43.5530733218835
Longitude:	-79.5836763244266
Path:	

Bore Hole Information

Bore Hole ID:	1004629409	**Elevation:**	
DP2BR:		**Elevrc:**	
Spatial Status:		**Zone:**	17
Code OB:		**East83:**	614402.00
Code OB Desc:		**North83:**	4823210.00
Open Hole:		**Org CS:**	UTM83
Cluster Kind:		**UTMRC:**	4
Date Completed:	06-May-2013 00:00:00	**UTMRC Desc:**	margin of error : 30 m - 100 m
Remarks:		**Location Method:**	wwr
Elevrc Desc:			
Location Source Date:			
Improvement Location Source:			
Improvement Location Method:			
Source Revision Comment:			
Supplier Comment:			

Overburden and Bedrock Materials Interval

Formation ID:	1004889436
Layer:	2
Color:	2
General Color:	GREY
Mat1:	17
Most Common Material:	SHALE
Mat2:	05
Mat2 Desc:	CLAY
Mat3:	73
Mat3 Desc:	HARD
Formation Top Depth:	6.0
Formation End Depth:	12.100000381469727
Formation End Depth UOM:	m

Overburden and Bedrock Materials Interval

Formation ID:	1004889435
Layer:	1
Color:	6
General Color:	BROWN
Mat1:	08
Most Common Material:	FINE SAND
Mat2:	66
Mat2 Desc:	DENSE
Mat3:	
Mat3 Desc:	
Formation Top Depth:	0.0
Formation End Depth:	6.0
Formation End Depth UOM:	m

Annular Space/Abandonment Sealing Record

Plug ID:	1004889443
Layer:	1
Plug From:	0.0
Plug To:	8.5
Plug Depth UOM:	m

Annular Space/Abandonment Sealing Record

Plug ID:	1004889444
Layer:	2
Plug From:	8.5
Plug To:	12.100000381469727
Plug Depth UOM:	m

Method of Construction & Well Use

Method Construction ID:	1004889442
Method Construction Code:	6
Method Construction:	Boring
Other Method Construction:	

Pipe Information

Pipe ID:	1004889434
Casing No:	0
Comment:	

Alt Name:

Construction Record - Casing

Casing ID:	1004889439
Layer:	1
Material:	5
Open Hole or Material:	PLASTIC
Depth From:	0.0
Depth To:	9.100000381469727
Casing Diameter:	5.199999809265137
Casing Diameter UOM:	cm
Casing Depth UOM:	m

Construction Record - Screen

Screen ID:	1004889440
Layer:	1
Slot:	10
Screen Top Depth:	9.100000381469727
Screen End Depth:	12.100000381469727
Screen Material:	5
Screen Depth UOM:	m
Screen Diameter UOM:	cm
Screen Diameter:	6.400000095367432

Water Details

Water ID:	1004889438
Layer:	
Kind Code:	
Kind:	
Water Found Depth:	
Water Found Depth UOM:	m

Hole Diameter

Hole ID:	1004889437
Diameter:	21.0
Depth From:	0.0
Depth To:	12.100000381469727
Hole Depth UOM:	m
Hole Diameter UOM:	cm

Links

Bore Hole ID:	1004629409	**Tag No:**	A155432
Depth M:	12.1	**Contractor:**	7472
Year Completed:	2013	**Path:**	721\7211007.pdf
Well Completed Dt:	2013/05/06	**Latitude:**	43.5530733218835
Audit No:	Z179108	**Longitude:**	-79.5836763244266

7	1 of 13	NW/0.0	79.8 / 0.00	LOBLAWS SUPERMARKETS LTD. #164-0 99 LAKESHORE ROAD PORT CREDIT ON M4T 2S5	PES

Detail Licence No:	**Operator Box:**
Licence No:	**Operator Class:**
Status:	**Operator No:**
Approval Date:	**Operator Type:**
Report Source:	**Oper Area Code:**

Map Key	Number of Records	Direction/ Distance (m)	Elev/Diff (m)	Site	DB

Licence Type:	Vendor	**Oper Phone No:**	
Licence Type Code:		**Operator Ext:**	
Licence Class:		**Operator Lot:**	
Licence Control:		**Oper Concession:**	
Latitude:		**Operator Region:**	
Longitude:		**Operator District:**	
Lot:		**Operator County:**	
Concession:		**Op Municipality:**	
Region:		**Post Office Box:**	
District:		**MOE District:**	
County:		**SWP Area Name:**	
Trade Name:			
PDF URL:			
PDF Site Location:			

Map Key	Number of Records	Direction/ Distance (m)	Elev/Diff (m)	Site	DB
7	2 of 13	NW/0.0	79.8 / 0.00	815957 ONTARIO LIMITED BRIAN'S NO FRILLS 99 LAKESHORE ROAD PORT CREDIT ON M9R 1Y5	PES

Detail Licence No:		**Operator Box:**	
Licence No:		**Operator Class:**	
Status:		**Operator No:**	
Approval Date:		**Operator Type:**	
Report Source:		**Oper Area Code:**	
Licence Type:	Vendor	**Oper Phone No:**	
Licence Type Code:		**Operator Ext:**	
Licence Class:		**Operator Lot:**	
Licence Control:		**Oper Concession:**	
Latitude:		**Operator Region:**	
Longitude:		**Operator District:**	
Lot:		**Operator County:**	
Concession:		**Op Municipality:**	
Region:		**Post Office Box:**	
District:		**MOE District:**	
County:		**SWP Area Name:**	
Trade Name:			
PDF URL:			
PDF Site Location:			

Map Key	Number of Records	Direction/ Distance (m)	Elev/Diff (m)	Site	DB
7	3 of 13	NW/0.0	79.8 / 0.00	TRANSPORT TRUCK 99 LAKE SHORE DR. E. MOTOR VEHICLE (OPERATING FLUID) MISSISSAUGA CITY ON	SPL

Ref No:	221591	**Discharger Report:**	
Site No:		**Material Group:**	
Incident Dt:	2/18/2002	**Health/Env Conseq:**	
Year:		**Client Type:**	
Incident Cause:	UNKNOWN	**Sector Type:**	
Incident Event:		**Agency Involved:**	MURPHY'S NO FRILLS
Contaminant Code:		**Nearest Watercourse:**	
Contaminant Name:		**Site Address:**	
Contaminant Limit 1:		**Site District Office:**	
Contam Limit Freq 1:		**Site Postal Code:**	
Contaminant UN No 1:		**Site Region:**	
Environment Impact:	CONFIRMED	**Site Municipality:**	21102
Nature of Impact:	Soil contamination	**Site Lot:**	
Receiving Medium:	LAND	**Site Conc:**	
Receiving Env:		**Northing:**	
MOE Response:		**Easting:**	
Dt MOE Arvl on Scn:		**Site Geo Ref Accu:**	

MOE Reported Dt:	2/18/2002	**Site Map Datum:**	
Dt Document Closed:		**SAC Action Class:**	
Incident Reason:	UNKNOWN	**Source Type:**	
Site Name:			
Site County/District:			
Site Geo Ref Meth:			
Incident Summary:	BRINKS: FUEL LEAK AT MURPHY'S NO FRILLS CONTAINED, ABSORBANT		
Contaminant Qty:			

7	4 of 13	NW/0.0	79.8 / 0.00	1382019 ONTARIO LTD/MURPHY'S NO FRILLS 99 LAKESHORE RD E PORT CREDIT ON L5G1E2	PES

Detail Licence No:	23-01-09148-0	**Operator Box:**	
Licence No:	09148	**Operator Class:**	
Status:		**Operator No:**	
Approval Date:		**Operator Type:**	
Report Source:	Legacy Licenses (Excluding TS)	**Oper Area Code:**	905
Licence Type:	Limited Vendor	**Oper Phone No:**	9672585
Licence Type Code:	23	**Operator Ext:**	
Licence Class:	01	**Operator Lot:**	
Licence Control:	0	**Oper Concession:**	
Latitude:		**Operator Region:**	3
Longitude:		**Operator District:**	
Lot:		**Operator County:**	49
Concession:		**Op Municipality:**	
Region:	3	**Post Office Box:**	
District:		**MOE District:**	
County:		**SWP Area Name:**	
Trade Name:			
PDF URL:			
PDF Site Location:			

7	5 of 13	NW/0.0	79.8 / 0.00	Loblaw Properties Limited 99 Lakeshore Rd. West Mississauga ON L5G 1E2	GEN

Generator No:	ON3809725	**Status:**	
SIC Code:	445110	**Co Admin:**	
SIC Description:	Supermarkets and Other Grocery (except Convenience) Stores	**Choice of Contact:**	
Approval Years:	04	**Phone No Admin:**	
PO Box No:		**Contam. Facility:**	
Country:		**MHSW Facility:**	

7	6 of 13	NW/0.0	79.8 / 0.00	LOBLAWS INC. O/A NO FRILLS #1353 99 LAKESHORE RD E MISSISSAUGA ON L5G 1E2	PES

Detail Licence No:		**Operator Box:**	
Licence No:		**Operator Class:**	
Status:		**Operator No:**	
Approval Date:		**Operator Type:**	
Report Source:		**Oper Area Code:**	
Licence Type:	Limited Vendor	**Oper Phone No:**	
Licence Type Code:	23	**Operator Ext:**	
Licence Class:		**Operator Lot:**	
Licence Control:		**Oper Concession:**	
Latitude:		**Operator Region:**	
Longitude:		**Operator District:**	
Lot:		**Operator County:**	

Map Key	Number of Records	Direction/ Distance (m)	Elev/Diff (m)	Site	DB

Concession:
Region:
District:
County:
Trade Name:
PDF URL:
PDF Site Location:

Op Municipality:
Post Office Box:
MOE District:
SWP Area Name:

7	7 of 13	NW/0.0	79.8 / 0.00	LOBLAWS INC. O/A NO FRILLS #1353 99 LAKESHORE RD E MISSISSAUGA ON L5G 1E2	PES

Detail Licence No:
Licence No:
Status:
Approval Date:
Report Source:
Licence Type: Vendor
Licence Type Code:
Licence Class:
Licence Control:
Latitude:
Longitude:
Lot:
Concession:
Region:
District:
County:
Trade Name:
PDF URL:
PDF Site Location:

Operator Box:
Operator Class:
Operator No:
Operator Type:
Oper Area Code:
Oper Phone No:
Operator Ext:
Operator Lot:
Oper Concession:
Operator Region:
Operator District:
Operator County:
Op Municipality:
Post Office Box:
MOE District:
SWP Area Name:

7	8 of 13	NW/0.0	79.8 / 0.00	99 Lakeshore Road East Mississauga ON L5G 1E2	EHS

Order No: 20100126023
Status: C
Report Type: Custom Report
Report Date: 2/2/2010
Date Received: 1/26/2010
Previous Site Name:
Lot/Building Size:
Additional Info Ordered:

Nearest Intersection:
Municipality:
Client Prov/State: ON
Search Radius (km): 0.25
X: -79.583534
Y: 43.553364

7	9 of 13	NW/0.0	79.8 / 0.00	2307036 ONTARIO LTD 99 LAKESHORE RD. E. MISSISSAUGA ON L5G 1E2	PES

Detail Licence No:
Licence No:
Status:
Approval Date:
Report Source:
Licence Type: Vendor
Licence Type Code:
Licence Class:
Licence Control:
Latitude:
Longitude:
Lot:

Operator Box:
Operator Class:
Operator No:
Operator Type:
Oper Area Code:
Oper Phone No:
Operator Ext:
Operator Lot:
Oper Concession:
Operator Region:
Operator District:
Operator County:

Map Key	Number of Records	Direction/ Distance (m)	Elev/Diff (m)	Site	DB

Concession:
Region:
District:
County:
Trade Name:
PDF URL:
PDF Site Location:

Op Municipality:
Post Office Box:
MOE District:
SWP Area Name:

7	10 of 13	NW/0.0	79.8 / 0.00	2307036 ONTARIO LTD 99 LAKESHORE RD. E. MISSISSAUGA ON L5G1E2	PES

Detail Licence No:		**Operator Box:**	
Licence No:	15971	**Operator Class:**	
Status:		**Operator No:**	
Approval Date:		**Operator Type:**	
Report Source:	Legacy Licenses (Excluding TS)	**Oper Area Code:**	905
Licence Type:	Limited Vendor	**Oper Phone No:**	2788283
Licence Type Code:	23	**Operator Ext:**	
Licence Class:	01	**Operator Lot:**	
Licence Control:		**Oper Concession:**	
Latitude:		**Operator Region:**	
Longitude:		**Operator District:**	
Lot:		**Operator County:**	
Concession:		**Op Municipality:**	
Region:		**Post Office Box:**	
District:		**MOE District:**	
County:		**SWP Area Name:**	
Trade Name:			
PDF URL:			
PDF Site Location:			

7	11 of 13	NW/0.0	79.8 / 0.00	1382019 ONTARIO LTD/MURPHY'S NO FRILLS 99 LAKESHORE RD E PORT CREDIT ON L5G1E2	PES

Detail Licence No:		**Operator Box:**	
Licence No:	09148	**Operator Class:**	
Status:		**Operator No:**	
Approval Date:		**Operator Type:**	
Report Source:	Legacy Licenses (Excluding TS)	**Oper Area Code:**	905
Licence Type:	Retail Vendor Class 03	**Oper Phone No:**	9672585
Licence Type Code:	21	**Operator Ext:**	
Licence Class:	03	**Operator Lot:**	
Licence Control:		**Oper Concession:**	
Latitude:		**Operator Region:**	
Longitude:		**Operator District:**	
Lot:		**Operator County:**	
Concession:		**Op Municipality:**	
Region:		**Post Office Box:**	
District:		**MOE District:**	
County:		**SWP Area Name:**	
Trade Name:			
PDF URL:			
PDF Site Location:			

7	12 of 13	NW/0.0	79.8 / 0.00	1052900 ONTARIO INC./ROB'S NO FRILLS 99 LAKESHORE ROAD EAST PORT CREDIT ON L5G1E2	PES

Detail Licence No:		**Operator Box:**	
Licence No:	09283	**Operator Class:**	
Status:		**Operator No:**	
Approval Date:		**Operator Type:**	
Report Source:	Legacy Licenses (Excluding TS)	**Oper Area Code:**	416
Licence Type:	Retail Vendor Class 03	**Oper Phone No:**	2788283
Licence Type Code:	21	**Operator Ext:**	
Licence Class:	03	**Operator Lot:**	
Licence Control:		**Oper Concession:**	
Latitude:		**Operator Region:**	
Longitude:		**Operator District:**	
Lot:		**Operator County:**	
Concession:		**Op Municipality:**	
Region:		**Post Office Box:**	
District:		**MOE District:**	
County:		**SWP Area Name:**	
Trade Name:			
PDF URL:			
PDF Site Location:			

7	13 of 13	NW/0.0	79.8 / 0.00	LOBLAWS INC. O/A RUSTY'S NO FRILLS #102 99 LAKESHORE RD E MISSISSAUGA ON L5G1E2	PES

Detail Licence No:		**Operator Box:**	
Licence No:	13783	**Operator Class:**	
Status:		**Operator No:**	
Approval Date:		**Operator Type:**	
Report Source:	Legacy Licenses (Excluding TS)	**Oper Area Code:**	905
Licence Type:	Limited Vendor	**Oper Phone No:**	2788283
Licence Type Code:	23	**Operator Ext:**	
Licence Class:	01	**Operator Lot:**	
Licence Control:		**Oper Concession:**	
Latitude:		**Operator Region:**	
Longitude:		**Operator District:**	
Lot:		**Operator County:**	
Concession:		**Op Municipality:**	
Region:		**Post Office Box:**	
District:		**MOE District:**	
County:		**SWP Area Name:**	
Trade Name:			
PDF URL:			
PDF Site Location:			

8	1 of 1	SE/0.0	78.8 / -1.07	99 LAKESHROE RD PORT CREDIT ON	WWIS

Well ID:	7211008	**Flowing (Y/N):**	
Construction Date:		**Flow Rate:**	
Use 1st:	Monitoring	**Data Entry Status:**	
Use 2nd:		**Data Src:**	
Final Well Status:	Observation Wells	**Date Received:**	08-Nov-2013 00:00:00
Water Type:		**Selected Flag:**	TRUE
Casing Material:		**Abandonment Rec:**	
Audit No:	Z179109	**Contractor:**	7472
Tag:	A155431	**Form Version:**	7
Constructn Method:		**Owner:**	
Elevation (m):		**County:**	PEEL
Elevatn Reliabilty:		**Lot:**	
Depth to Bedrock:		**Concession:**	
Well Depth:		**Concession Name:**	
Overburden/Bedrock:		**Easting NAD83:**	

Pump Rate:		***Northing NAD83:***	
Static Water Level:		***Zone:***	
Clear/Cloudy:		***UTM Reliability:***	
Municipality:	MISSISSAUGA CITY (PORT CREDIT)		
Site Info:			

PDF URL (Map):

Additional Detail(s) (Map)

Well Completed Date:	2013/05/06
Year Completed:	2013
Depth (m):	12.1
Latitude:	43.5527658430337
Longitude:	-79.5828416838053
Path:	

Bore Hole Information

Bore Hole ID:	1004629426	***Elevation:***	
DP2BR:		***Elevrc:***	
Spatial Status:		***Zone:***	17
Code OB:		***East83:***	614470.00
Code OB Desc:		***North83:***	4823177.00
Open Hole:		***Org CS:***	UTM83
Cluster Kind:		***UTMRC:***	4
Date Completed:	06-May-2013 00:00:00	***UTMRC Desc:***	margin of error : 30 m - 100 m
Remarks:		***Location Method:***	wwr
Elevrc Desc:			
Location Source Date:			
Improvement Location Source:			
Improvement Location Method:			
Source Revision Comment:			
Supplier Comment:			

Overburden and Bedrock Materials Interval

Formation ID:	1004889447
Layer:	2
Color:	2
General Color:	GREY
Mat1:	17
Most Common Material:	SHALE
Mat2:	05
Mat2 Desc:	CLAY
Mat3:	73
Mat3 Desc:	HARD
Formation Top Depth:	6.0
Formation End Depth:	12.100000381469727
Formation End Depth UOM:	m

Overburden and Bedrock Materials Interval

Formation ID:	1004889446
Layer:	1
Color:	6
General Color:	BROWN
Mat1:	08
Most Common Material:	FINE SAND
Mat2:	66

Mat2 Desc:	DENSE
Mat3:	
Mat3 Desc:	
Formation Top Depth:	0.0
Formation End Depth:	6.0
Formation End Depth UOM:	m

Annular Space/Abandonment Sealing Record

Plug ID:	1004889455
Layer:	2
Plug From:	8.5
Plug To:	12.100000381469727
Plug Depth UOM:	m

Annular Space/Abandonment Sealing Record

Plug ID:	1004889454
Layer:	1
Plug From:	0.0
Plug To:	8.5
Plug Depth UOM:	m

Method of Construction & Well Use

Method Construction ID:	1004889453
Method Construction Code:	6
Method Construction:	Boring
Other Method Construction:	

Pipe Information

Pipe ID:	1004889445
Casing No:	0
Comment:	
Alt Name:	

Construction Record - Casing

Casing ID:	1004889450
Layer:	1
Material:	5
Open Hole or Material:	PLASTIC
Depth From:	0.0
Depth To:	9.100000381469727
Casing Diameter:	5.199999809265137
Casing Diameter UOM:	cm
Casing Depth UOM:	m

Construction Record - Screen

Screen ID:	1004889451
Layer:	1
Slot:	10
Screen Top Depth:	9.100000381469727
Screen End Depth:	12.100000381469727
Screen Material:	5
Screen Depth UOM:	m

Screen Diameter UOM:	cm
Screen Diameter:	6.400000095367432

Water Details

Water ID:	1004889449
Layer:	
Kind Code:	
Kind:	
Water Found Depth:	
Water Found Depth UOM:	m

Hole Diameter

Hole ID:	1004889448
Diameter:	21.0
Depth From:	0.0
Depth To:	12.100000381469727
Hole Depth UOM:	m
Hole Diameter UOM:	cm

Links

Bore Hole ID:	1004629426	**Tag No:**	A155431
Depth M:	12.1	**Contractor:**	7472
Year Completed:	2013	**Path:**	721\7211008.pdf
Well Completed Dt:	2013/05/06	**Latitude:**	43.5527658430337
Audit No:	Z179109	**Longitude:**	-79.5828416838053

---

9 | **1 of 1** | **NNW/0.0** | **79.8 / 0.00** | **103 LAKESHORE RD E MISSISSAUGA ON** | **WWIS**

Well ID:	7183814	**Flowing (Y/N):**	
Construction Date:		**Flow Rate:**	
Use 1st:	Monitoring and Test Hole	**Data Entry Status:**	
Use 2nd:	0	**Data Src:**	
Final Well Status:	Test Hole	**Date Received:**	06-Jul-2012 00:00:00
Water Type:		**Selected Flag:**	TRUE
Casing Material:		**Abandonment Rec:**	
Audit No:	Z151073	**Contractor:**	7241
Tag:	A113461	**Form Version:**	7
Constructn Method:		**Owner:**	
Elevation (m):		**County:**	PEEL
Elevatn Reliabilty:		**Lot:**	
Depth to Bedrock:		**Concession:**	
Well Depth:		**Concession Name:**	
Overburden/Bedrock:		**Easting NAD83:**	
Pump Rate:		**Northing NAD83:**	
Static Water Level:		**Zone:**	
Clear/Cloudy:		**UTM Reliability:**	
Municipality:	MISSISSAUGA CITY (PORT CREDIT)		
Site Info:			

PDF URL (Map):

Additional Detail(s) (Map)

Well Completed Date:	2012/05/30
Year Completed:	2012
Depth (m):	1.4
Latitude:	43.5534480091977

Longitude: -79.5833951839228
Path:

Bore Hole Information

Bore Hole ID:	1004195958	**Elevation:**	
DP2BR:		**Elevrc:**	
Spatial Status:		**Zone:**	17
Code OB:		**East83:**	614424.00
Code OB Desc:		**North83:**	4823252.00
Open Hole:		**Org CS:**	UTM83
Cluster Kind:		**UTMRC:**	4
Date Completed:	30-May-2012 00:00:00	**UTMRC Desc:**	margin of error : 30 m - 100 m
Remarks:		**Location Method:**	wwr

Elevrc Desc:
Location Source Date:
Improvement Location Source:
Improvement Location Method:
Source Revision Comment:
Supplier Comment:

Overburden and Bedrock Materials Interval

Formation ID: 1004349948
Layer: 3
Color: 2
General Color: GREY
Mat1: 06
Most Common Material: SILT
Mat2: 08
Mat2 Desc: FINE SAND
Mat3: 85
Mat3 Desc: SOFT
Formation Top Depth: 1.0
Formation End Depth: 1.399999976158142
Formation End Depth UOM: m

Overburden and Bedrock Materials Interval

Formation ID: 1004349946
Layer: 1
Color: 1
General Color: WHITE
Mat1: 27
Most Common Material: OTHER
Mat2:
Mat2 Desc:
Mat3: 73
Mat3 Desc: HARD
Formation Top Depth: 0.0
Formation End Depth: 0.20000000298023224
Formation End Depth UOM: m

Overburden and Bedrock Materials Interval

Formation ID: 1004349947
Layer: 2
Color: 6
General Color: BROWN

Mat1:	28
Most Common Material:	SAND
Mat2:	11
Mat2 Desc:	GRAVEL
Mat3:	85
Mat3 Desc:	SOFT
Formation Top Depth:	0.20000000298023224
Formation End Depth:	1.0
Formation End Depth UOM:	m

Annular Space/Abandonment Sealing Record

Plug ID:	1004349959
Layer:	3
Plug From:	0.800000011920929
Plug To:	1.399999976158142
Plug Depth UOM:	m

Annular Space/Abandonment Sealing Record

Plug ID:	1004349956
Layer:	1
Plug From:	
Plug To:	
Plug Depth UOM:	m

Annular Space/Abandonment Sealing Record

Plug ID:	1004349957
Layer:	1
Plug From:	0.0
Plug To:	0.3100000023841858
Plug Depth UOM:	m

Annular Space/Abandonment Sealing Record

Plug ID:	1004349958
Layer:	2
Plug From:	0.3100000023841858
Plug To:	0.800000011920929
Plug Depth UOM:	m

Method of Construction & Well Use

Method Construction ID:	1004349955
Method Construction Code:	B
Method Construction:	Other Method
Other Method Construction:	DIRECT PUSH

Pipe Information

Pipe ID:	1004349945
Casing No:	0
Comment:	
Alt Name:	

Construction Record - Casing

Casing ID:	1004349951
Layer:	1
Material:	5
Open Hole or Material:	PLASTIC
Depth From:	0.0
Depth To:	0.699999988079071
Casing Diameter:	3.450000047683716
Casing Diameter UOM:	cm
Casing Depth UOM:	m

Construction Record - Screen

Screen ID:	1004349952
Layer:	1
Slot:	10
Screen Top Depth:	0.699999988079071
Screen End Depth:	1.399999976158142
Screen Material:	5
Screen Depth UOM:	m
Screen Diameter UOM:	cm
Screen Diameter:	4.050000190734863

Water Details

Water ID:	1004349950
Layer:	
Kind Code:	
Kind:	
Water Found Depth:	
Water Found Depth UOM:	m

Hole Diameter

Hole ID:	1004349949
Diameter:	6.0
Depth From:	0.0
Depth To:	1.399999976158142
Hole Depth UOM:	m
Hole Diameter UOM:	cm

Links

Bore Hole ID:	1004195958	***Tag No:***	A113461
Depth M:	1.4	***Contractor:***	7241
Year Completed:	2012	***Path:***	
Well Completed Dt:	2012/05/30	***Latitude:***	43.5534480091977
Audit No:	Z151073	***Longitude:***	-79.5833951839228

10 ***1 of 1*** ***SSE/0.0*** ***78.9 / -0.97*** ***LAKESHORE 91/99 Mississauga ON*** ***WWIS***

Well ID:	7148417	***Flowing (Y/N):***	
Construction Date:		***Flow Rate:***	
Use 1st:	Monitoring and Test Hole	***Data Entry Status:***	
Use 2nd:	0	***Data Src:***	
Final Well Status:	Monitoring and Test Hole	***Date Received:***	16-Jul-2010 00:00:00
Water Type:		***Selected Flag:***	TRUE
Casing Material:		***Abandonment Rec:***	
Audit No:	Z116139	***Contractor:***	7241

Tag:	A099993	***Form Version:***	7
Constructn Method:		***Owner:***	
Elevation (m):		***County:***	PEEL
Elevatn Reliabilty:		***Lot:***	
Depth to Bedrock:		***Concession:***	
Well Depth:		***Concession Name:***	
Overburden/Bedrock:		***Easting NAD83:***	
Pump Rate:		***Northing NAD83:***	
Static Water Level:		***Zone:***	
Clear/Cloudy:		***UTM Reliability:***	
Municipality:	MISSISSAUGA CITY		
Site Info:			

PDF URL (Map): https://d2khazk8e83rdv.cloudfront.net/moe_mapping/downloads/2Water/Wells_pdfs/714\7148417.pdf

Additional Detail(s) (Map)

Well Completed Date:	2010/06/10
Year Completed:	2010
Depth (m):	4.572
Latitude:	43.5525875015915
Longitude:	-79.5829820436099
Path:	714\7148417.pdf

Bore Hole Information

Bore Hole ID:	1003169217	***Elevation:***	
DP2BR:		***Elevrc:***	
Spatial Status:		***Zone:***	17
Code OB:		***East83:***	614459.00
Code OB Desc:		***North83:***	4823157.00
Open Hole:		***Org CS:***	UTM83
Cluster Kind:		***UTMRC:***	4
Date Completed:	10-Jun-2010 00:00:00	***UTMRC Desc:***	margin of error : 30 m - 100 m
Remarks:		***Location Method:***	wwr
Elevrc Desc:			
Location Source Date:			
Improvement Location Source:			
Improvement Location Method:			
Source Revision Comment:			
Supplier Comment:			

Overburden and Bedrock Materials Interval

Formation ID:	1003209247
Layer:	3
Color:	
General Color:	
Mat1:	
Most Common Material:	
Mat2:	
Mat2 Desc:	
Mat3:	
Mat3 Desc:	
Formation Top Depth:	15.0
Formation End Depth:	
Formation End Depth UOM:	ft

Overburden and Bedrock Materials Interval

Formation ID:	1003209246
Layer:	2
Color:	6
General Color:	BROWN
Mat1:	06
Most Common Material:	SILT
Mat2:	28
Mat2 Desc:	SAND
Mat3:	
Mat3 Desc:	
Formation Top Depth:	8.0
Formation End Depth:	15.0
Formation End Depth UOM:	ft

Overburden and Bedrock Materials Interval

Formation ID:	1003209245
Layer:	1
Color:	6
General Color:	BROWN
Mat1:	28
Most Common Material:	SAND
Mat2:	
Mat2 Desc:	
Mat3:	
Mat3 Desc:	
Formation Top Depth:	0.0
Formation End Depth:	8.0
Formation End Depth UOM:	ft

Annular Space/Abandonment Sealing Record

Plug ID:	1003209251
Layer:	3
Plug From:	4.0
Plug To:	15.0
Plug Depth UOM:	ft

Annular Space/Abandonment Sealing Record

Plug ID:	1003209249
Layer:	1
Plug From:	0.0
Plug To:	1.0
Plug Depth UOM:	ft

Annular Space/Abandonment Sealing Record

Plug ID:	1003209250
Layer:	2
Plug From:	1.0
Plug To:	4.0
Plug Depth UOM:	ft

Method of Construction & Well Use

Method Construction ID:	1003209257

Method Construction Code:	D
Method Construction:	Direct Push
Other Method Construction:	

Pipe Information

Pipe ID:	1003209244
Casing No:	0
Comment:	
Alt Name:	

Construction Record - Casing

Casing ID:	1003209253
Layer:	1
Material:	5
Open Hole or Material:	PLASTIC
Depth From:	0.0
Depth To:	5.0
Casing Diameter:	1.5
Casing Diameter UOM:	inch
Casing Depth UOM:	ft

Construction Record - Screen

Screen ID:	1003209254
Layer:	1
Slot:	10
Screen Top Depth:	5.0
Screen End Depth:	15.0
Screen Material:	5
Screen Depth UOM:	ft
Screen Diameter UOM:	inch
Screen Diameter:	1.75

Water Details

Water ID:	1003209252
Layer:	1
Kind Code:	
Kind:	
Water Found Depth:	
Water Found Depth UOM:	ft

Hole Diameter

Hole ID:	1003209248
Diameter:	10.920000076293945
Depth From:	0.0
Depth To:	15.0
Hole Depth UOM:	ft
Hole Diameter UOM:	inch

Links

Bore Hole ID:	1003169217	***Tag No:***	A099993
Depth M:	4.572	***Contractor:***	7241
Year Completed:	2010	***Path:***	714\7148417.pdf
Well Completed Dt:	2010/06/10	***Latitude:***	43.5525875015915
Audit No:	Z116139	***Longitude:***	-79.5829820436099

Map Key	Number of Records	Direction/ Distance (m)	Elev/Diff (m)	Site	DB
11	1 of 8	NNW/0.4	79.8 / 0.00	SEAWAY CLEANERS 103 LAKESHORE ROAD EAST MISSISSAUGA ON L5G 1E2	GEN

Generator No:	ON0379300	**Status:**	
SIC Code:	9721	**Co Admin:**	
SIC Description:	POWER LAUND./CLEANERS	**Choice of Contact:**	
Approval Years:	86,87,88,89,90	**Phone No Admin:**	
PO Box No:		**Contam. Facility:**	
Country:		**MHSW Facility:**	

Detail(s)

Waste Class: 241
Waste Class Desc: HALOGENATED SOLVENTS

11	2 of 8	NNW/0.4	79.8 / 0.00	SEAWAY CLEANERS 103 LAKESHORE ROAD EAST MISSISSAUGA ON L5G 1E2	GEN

Generator No:	ON0379300	**Status:**	
SIC Code:	9721	**Co Admin:**	
SIC Description:	POWER LAUND./CLEANER	**Choice of Contact:**	
Approval Years:	92,93,97,98	**Phone No Admin:**	
PO Box No:		**Contam. Facility:**	
Country:		**MHSW Facility:**	

Detail(s)

Waste Class: 241
Waste Class Desc: HALOGENATED SOLVENTS

11	3 of 8	NNW/0.4	79.8 / 0.00	SEAWAY CLEANERS 34-063 103 LAKESHORE ROAD EAST MISSISSAUGA ON L5G 1E2	GEN

Generator No:	ON0379300	**Status:**	
SIC Code:	9721	**Co Admin:**	
SIC Description:	POWER LAUND./CLEANER	**Choice of Contact:**	
Approval Years:	94,95,96	**Phone No Admin:**	
PO Box No:		**Contam. Facility:**	
Country:		**MHSW Facility:**	

Detail(s)

Waste Class: 241
Waste Class Desc: HALOGENATED SOLVENTS

11	4 of 8	NNW/0.4	79.8 / 0.00	SEAWAY CLE(OUT OF BUSINESS) 103 LAKESHORE ROAD EAST MISSISSAUGA ON L5G 1E2	GEN

Generator No:	ON0379300	**Status:**	
SIC Code:	9721	**Co Admin:**	
SIC Description:	POWER LAUND./CLEANERS	**Choice of Contact:**	
Approval Years:	99,00	**Phone No Admin:**	
PO Box No:		**Contam. Facility:**	
Country:		**MHSW Facility:**	

Map Key	Number of Records	Direction/ Distance (m)	Elev/Diff (m)	Site	DB

Detail(s)

Waste Class: 241
Waste Class Desc: HALOGENATED SOLVENTS

---

11 | ***5 of 8*** | ***NNW/0.4*** | ***79.8 / 0.00*** | ***103 Lakeshore Road East Port Credit ON L5G 1E2*** | ***EHS***

Order No: 20080915008
Status: C
Report Type: Standard Report
Report Date: 9/23/2008
Date Received: 9/15/2008
Previous Site Name:
Lot/Building Size:
Additional Info Ordered: Fire Insur. Maps and/or Site Plans; City Directory

Nearest Intersection: Lakeshore Road East & Elizabeth Street South
Municipality: Peel Region, Mississauga
Client Prov/State: NS
Search Radius (km): 0.25
X: -79.583203
Y: 43.553391

---

11 | ***6 of 8*** | ***NNW/0.4*** | ***79.8 / 0.00*** | ***2539762 ONTARIO LTD. KEVIN LaROSE TEAM 103 LAKESHORE ROAD EAST MISSISSAUGA ON*** | ***GEN***

Generator No: ON3013277
SIC Code: 541990
SIC Description: ALL OTHER PROFESSIONAL, SCIENTIFIC AND TECHNICAL SERVICES
Approval Years: 2013
PO Box No:
Country:

Status:
Co Admin:
Choice of Contact:
Phone No Admin:
Contam. Facility:
MHSW Facility:

Detail(s)

Waste Class: 150
Waste Class Desc: INERT INORGANIC WASTES

---

11 | ***7 of 8*** | ***NNW/0.4*** | ***79.8 / 0.00*** | ***2539762 ONTARIO LTD. KEVIN LaROSE TEAM 103 LAKESHORE ROAD EAST MISSISSAUGA ON L5G 1E2*** | ***GEN***

Generator No: ON3013277
SIC Code: 541990
SIC Description: ALL OTHER PROFESSIONAL, SCIENTIFIC AND TECHNICAL SERVICES
Approval Years: 2015
PO Box No:
Country: Canada

Status:
Co Admin:
Choice of Contact: CO_OFFICIAL
Phone No Admin:
Contam. Facility: No
MHSW Facility: No

Detail(s)

Waste Class: 150
Waste Class Desc: INERT INORGANIC WASTES

---

11 | ***8 of 8*** | ***NNW/0.4*** | ***79.8 / 0.00*** | ***2539762 ONTARIO LTD. KEVIN LaROSE TEAM 103 LAKESHORE ROAD EAST MISSISSAUGA ON L5G 1E2*** | ***GEN***

Generator No: ON3013277
SIC Code: 541990
SIC Description: ALL OTHER PROFESSIONAL, SCIENTIFIC AND TECHNICAL SERVICES
Approval Years: 2014

Status:
Co Admin:
Choice of Contact: CO_OFFICIAL
Phone No Admin:

Map Key	Number of Records	Direction/ Distance (m)	Elev/Diff (m)	Site	DB

PO Box No:		**Contam. Facility:**	No
Country:	Canada	**MHSW Facility:**	No

Detail(s)

Waste Class: 150
Waste Class Desc: INERT INORGANIC WASTES

Map Key	Number of Records	Direction/ Distance (m)	Elev/Diff (m)	Site	DB
12	1 of 4	ENE/2.0	78.8 / -1.04	**Edwards lakeside Veterinary Clinic** **46 Port Street East** **Mississauga ON L5G 1C1**	GEN

Generator No:	ON5788282	**Status:**	Registered
SIC Code:		**Co Admin:**	
SIC Description:		**Choice of Contact:**	
Approval Years:	As of Dec 2018	**Phone No Admin:**	
PO Box No:		**Contam. Facility:**	
Country:	Canada	**MHSW Facility:**	

Detail(s)

Waste Class: 146 U
Waste Class Desc: Other specified inorganic sludges, slurries or solids

Waste Class: 312 P
Waste Class Desc: Pathological wastes

Map Key	Number of Records	Direction/ Distance (m)	Elev/Diff (m)	Site	DB
12	2 of 4	ENE/2.0	78.8 / -1.04	**Edwards lakeside Veterinary Clinic** **46 Port Street East** **Mississauga ON L5G 1C1**	GEN

Generator No:	ON5788282	**Status:**	Registered
SIC Code:		**Co Admin:**	
SIC Description:		**Choice of Contact:**	
Approval Years:	As of Jul 2020	**Phone No Admin:**	
PO Box No:		**Contam. Facility:**	
Country:	Canada	**MHSW Facility:**	

Detail(s)

Waste Class: 312 P
Waste Class Desc: Pathological wastes

Waste Class: 146 U
Waste Class Desc: Other specified inorganic sludges, slurries or solids

---

Map Key	Number of Records	Direction/ Distance (m)	Elev/Diff (m)	Site	DB
12	3 of 4	ENE/2.0	78.8 / -1.04	**Edwards lakeside Veterinary Clinic** **46 Port Street East** **Mississauga ON L5G 1C1**	GEN

Generator No:	ON5788282	**Status:**	Registered
SIC Code:		**Co Admin:**	
SIC Description:		**Choice of Contact:**	
Approval Years:	As of Nov 2021	**Phone No Admin:**	
PO Box No:		**Contam. Facility:**	
Country:	Canada	**MHSW Facility:**	

Detail(s)

Waste Class: 312 P

Map Key	Number of Records	Direction/ Distance (m)	Elev/Diff (m)	Site	DB

Waste Class Desc: Pathological wastes

Waste Class: 146 U
Waste Class Desc: Other specified inorganic sludges, slurries or solids

---

12 | **4 of 4** | **ENE/2.0** | **78.8 / -1.04** | **Edwards lakeside Veterinary Clinic**
46 Port Street East
Mississauga ON L5G 1C1 | **GEN**

Generator No: ON5788282
SIC Code:
SIC Description:
Approval Years: As of Apr 2022
PO Box No:
Country: Canada

Status: Registered
Co Admin:
Choice of Contact:
Phone No Admin:
Contam. Facility:
MHSW Facility:

Detail(s)

Waste Class: 312 P
Waste Class Desc: PATHOLOGICAL WASTES

Waste Class: 146 U
Waste Class Desc: OTHER SPECIFIED INORGANICS

---

13 | **1 of 2** | **E/2.4** | **78.8 / -1.04** | **Edwards lakeside Veterinary Clinic**
46 Port Street East
Mississauga ON L5G 1C1 | **GEN**

Generator No: ON5788282
SIC Code:
SIC Description:
Approval Years: 03,04,05
PO Box No:
Country:

Status:
Co Admin:
Choice of Contact:
Phone No Admin:
Contam. Facility:
MHSW Facility:

Detail(s)

Waste Class: 312
Waste Class Desc: PATHOLOGICAL WASTES

---

13 | **2 of 2** | **E/2.4** | **78.8 / -1.04** | **Edwards lakeside Veterinary Clinic**
46 Port Street East
Mississauga ON L5G 1C1 | **GEN**

Generator No: ON5788282
SIC Code: 541940
SIC Description:
Approval Years: 2011
PO Box No:
Country:

Status:
Co Admin:
Choice of Contact:
Phone No Admin:
Contam. Facility:
MHSW Facility:

Detail(s)

Waste Class: 312
Waste Class Desc: PATHOLOGICAL WASTES

---

14 | **1 of 1** | **NNE/2.9** | **79.8 / 0.00** | **103 LAKESHORE RD E**
Mississauga ON | **WWIS**

Well ID: 7187901

Flowing (Y/N):

Construction Date:		***Flow Rate:***	
Use 1st:	Monitoring and Test Hole	***Data Entry Status:***	
Use 2nd:	0	***Data Src:***	
Final Well Status:	Test Hole	***Date Received:***	24-Sep-2012 00:00:00
Water Type:		***Selected Flag:***	TRUE
Casing Material:		***Abandonment Rec:***	
Audit No:	Z156840	***Contractor:***	7241
Tag:	A137100	***Form Version:***	7
Constructn Method:		***Owner:***	
Elevation (m):		***County:***	PEEL
Elevatn Reliabilty:		***Lot:***	
Depth to Bedrock:		***Concession:***	
Well Depth:		***Concession Name:***	
Overburden/Bedrock:		***Easting NAD83:***	
Pump Rate:		***Northing NAD83:***	
Static Water Level:		***Zone:***	
Clear/Cloudy:		***UTM Reliability:***	
Municipality:	MISSISSAUGA CITY (PORT CREDIT)		
Site Info:	WKQ-005210		

PDF URL (Map): https://d2khazk8e83rdv.cloudfront.net/moe_mapping/downloads/2Water/Wells_pdfs/718\7187901.pdf

Additional Detail(s) (Map)

Well Completed Date:	2012/08/17
Year Completed:	2012
Depth (m):	4.572
Latitude:	43.5533355431432
Longitude:	-79.5830387942478
Path:	718\7187901.pdf

Bore Hole Information

Bore Hole ID:	1004163417	***Elevation:***	
DP2BR:		***Elevrc:***	
Spatial Status:		***Zone:***	17
Code OB:		***East83:***	614453.00
Code OB Desc:		***North83:***	4823240.00
Open Hole:		***Org CS:***	UTM83
Cluster Kind:		***UTMRC:***	4
Date Completed:	17-Aug-2012 00:00:00	***UTMRC Desc:***	margin of error : 30 m - 100 m
Remarks:		***Location Method:***	wwr
Elevrc Desc:			
Location Source Date:			
Improvement Location Source:			
Improvement Location Method:			
Source Revision Comment:			
Supplier Comment:			

Overburden and Bedrock Materials Interval

Formation ID:	1004442176
Layer:	2
Color:	6
General Color:	BROWN
Mat1:	34
Most Common Material:	TILL
Mat2:	
Mat2 Desc:	
Mat3:	
Mat3 Desc:	
Formation Top Depth:	4.0

Formation End Depth: 6.0
Formation End Depth UOM: ft

Overburden and Bedrock Materials Interval

Formation ID: 1004442175
Layer: 1
Color: 6
General Color: BROWN
Mat1: 01
Most Common Material: FILL
Mat2:
Mat2 Desc:
Mat3:
Mat3 Desc:
Formation Top Depth: 0.0
Formation End Depth: 4.0
Formation End Depth UOM: ft

Overburden and Bedrock Materials Interval

Formation ID: 1004442177
Layer: 3
Color: 6
General Color: BROWN
Mat1: 28
Most Common Material: SAND
Mat2: 06
Mat2 Desc: SILT
Mat3:
Mat3 Desc:
Formation Top Depth: 6.0
Formation End Depth: 8.0
Formation End Depth UOM: ft

Overburden and Bedrock Materials Interval

Formation ID: 1004442178
Layer: 4
Color: 2
General Color: GREY
Mat1: 06
Most Common Material: SILT
Mat2: 28
Mat2 Desc: SAND
Mat3: 91
Mat3 Desc: WATER-BEARING
Formation Top Depth: 8.0
Formation End Depth: 15.0
Formation End Depth UOM: ft

Annular Space/Abandonment Sealing Record

Plug ID: 1004442186
Layer: 1
Plug From: 15.0
Plug To: 4.0
Plug Depth UOM: ft

Annular Space/Abandonment Sealing Record

Plug ID:	1004442188
Layer:	3
Plug From:	1.0
Plug To:	0.0
Plug Depth UOM:	ft

Annular Space/Abandonment Sealing Record

Plug ID:	1004442187
Layer:	2
Plug From:	4.0
Plug To:	1.0
Plug Depth UOM:	ft

Method of Construction & Well Use

Method Construction ID:	1004442185
Method Construction Code:	D
Method Construction:	Direct Push
Other Method Construction:	

Pipe Information

Pipe ID:	1004442174
Casing No:	0
Comment:	
Alt Name:	

Construction Record - Casing

Casing ID:	1004442181
Layer:	1
Material:	5
Open Hole or Material:	PLASTIC
Depth From:	0.0
Depth To:	5.0
Casing Diameter:	2.0
Casing Diameter UOM:	inch
Casing Depth UOM:	ft

Construction Record - Screen

Screen ID:	1004442182
Layer:	1
Slot:	10
Screen Top Depth:	5.0
Screen End Depth:	15.0
Screen Material:	5
Screen Depth UOM:	ft
Screen Diameter UOM:	inch
Screen Diameter:	2.25

Water Details

Water ID:	1004442180
Layer:	
Kind Code:	
Kind:	
Water Found Depth:	
Water Found Depth UOM:	ft

Hole Diameter

Hole ID:	1004442179
Diameter:	4.25
Depth From:	0.0
Depth To:	15.0
Hole Depth UOM:	ft
Hole Diameter UOM:	inch

Links

Bore Hole ID:	1004163417	**Tag No:**	A137100
Depth M:	4.572	**Contractor:**	7241
Year Completed:	2012	**Path:**	718\7187901.pdf
Well Completed Dt:	2012/08/17	**Latitude:**	43.5533355431432
Audit No:	Z156840	**Longitude:**	-79.5830387942478

15	1 of 1	NNE/3.7	79.8 / 0.00	103 LAKESHORE ROAD EAST Mississauga ON	WWIS

Well ID:	7157717	**Flowing (Y/N):**	
Construction Date:		**Flow Rate:**	
Use 1st:	Monitoring and Test Hole	**Data Entry Status:**	
Use 2nd:	0	**Data Src:**	
Final Well Status:	Monitoring and Test Hole	**Date Received:**	14-Jan-2011 00:00:00
Water Type:		**Selected Flag:**	TRUE
Casing Material:		**Abandonment Rec:**	
Audit No:	Z126421	**Contractor:**	7241
Tag:	A093952	**Form Version:**	7
Constructn Method:		**Owner:**	
Elevation (m):		**County:**	PEEL
Elevatn Reliabilty:		**Lot:**	
Depth to Bedrock:		**Concession:**	
Well Depth:		**Concession Name:**	
Overburden/Bedrock:		**Easting NAD83:**	
Pump Rate:		**Northing NAD83:**	
Static Water Level:		**Zone:**	
Clear/Cloudy:		**UTM Reliability:**	
Municipality:	MISSISSAUGA CITY (PORT CREDIT)		
Site Info:	WKQ-003329 A0-A02		

PDF URL (Map): https://d2khazk8e83rdv.cloudfront.net/moe_mapping/downloads/2Water/Wells_pdfs/715\7157717.pdf

Additional Detail(s) (Map)

Well Completed Date:	2010/12/03
Year Completed:	2010
Depth (m):	3.6576
Latitude:	43.5533445446009
Longitude:	-79.5830385833061
Path:	715\7157717.pdf

Bore Hole Information

Bore Hole ID:	1003456090	**Elevation:**	

DP2BR:		***Elevrc:***	
Spatial Status:		***Zone:***	17
Code OB:		***East83:***	614453.00
Code OB Desc:		***North83:***	4823241.00
Open Hole:		***Org CS:***	UTM83
Cluster Kind:		***UTMRC:***	3
Date Completed:	03-Dec-2010 00:00:00	***UTMRC Desc:***	margin of error : 10 - 30 m
Remarks:		***Location Method:***	wwr
Elevrc Desc:			
Location Source Date:			
Improvement Location Source:			
Improvement Location Method:			
Source Revision Comment:			
Supplier Comment:			

Overburden and Bedrock Materials Interval

Formation ID:	1003774141
Layer:	1
Color:	6
General Color:	BROWN
Mat1:	06
Most Common Material:	SILT
Mat2:	05
Mat2 Desc:	CLAY
Mat3:	66
Mat3 Desc:	DENSE
Formation Top Depth:	0.0
Formation End Depth:	6.0
Formation End Depth UOM:	ft

Overburden and Bedrock Materials Interval

Formation ID:	1003774142
Layer:	2
Color:	6
General Color:	BROWN
Mat1:	28
Most Common Material:	SAND
Mat2:	06
Mat2 Desc:	SILT
Mat3:	
Mat3 Desc:	
Formation Top Depth:	6.0
Formation End Depth:	12.0
Formation End Depth UOM:	ft

Annular Space/Abandonment Sealing Record

Plug ID:	1003774152
Layer:	2
Plug From:	3.0
Plug To:	1.0
Plug Depth UOM:	ft

Annular Space/Abandonment Sealing Record

Plug ID:	1003774153

Layer:	3
Plug From:	1.0
Plug To:	0.0
Plug Depth UOM:	ft

Annular Space/Abandonment Sealing Record

Plug ID:	1003774151
Layer:	1
Plug From:	0.0
Plug To:	3.0
Plug Depth UOM:	ft

Method of Construction & Well Use

Method Construction ID:	1003774149
Method Construction Code:	B
Method Construction:	Other Method
Other Method Construction:	DIRECT PUSH

Pipe Information

Pipe ID:	1003774140
Casing No:	0
Comment:	
Alt Name:	

Construction Record - Casing

Casing ID:	1003774145
Layer:	1
Material:	5
Open Hole or Material:	PLASTIC
Depth From:	0.0
Depth To:	4.0
Casing Diameter:	0.75
Casing Diameter UOM:	inch
Casing Depth UOM:	ft

Construction Record - Screen

Screen ID:	1003774146
Layer:	1
Slot:	10
Screen Top Depth:	4.0
Screen End Depth:	12.0
Screen Material:	5
Screen Depth UOM:	ft
Screen Diameter UOM:	inch
Screen Diameter:	1.0

Water Details

Water ID:	1003774144
Layer:	
Kind Code:	
Kind:	
Water Found Depth:	
Water Found Depth UOM:	ft

Hole Diameter

Hole ID:	1003774143
Diameter:	3.25
Depth From:	0.0
Depth To:	12.0
Hole Depth UOM:	ft
Hole Diameter UOM:	inch

Links

Bore Hole ID:	1003456090	***Tag No:***	A093952
Depth M:	3.6576	***Contractor:***	7241
Year Completed:	2010	***Path:***	715\7157717.pdf
Well Completed Dt:	2010/12/03	***Latitude:***	43.5533445446009
Audit No:	Z126421	***Longitude:***	-79.5830385833061

16	1 of 1	NE/3.7	79.9 / 0.03	103 LAKESHORE RD E Mississauga ON	WWIS

Well ID:	7187903	***Flowing (Y/N):***	
Construction Date:		***Flow Rate:***	
Use 1st:	Monitoring and Test Hole	***Data Entry Status:***	
Use 2nd:	0	***Data Src:***	
Final Well Status:	Observation Wells	***Date Received:***	24-Sep-2012 00:00:00
Water Type:		***Selected Flag:***	TRUE
Casing Material:		***Abandonment Rec:***	
Audit No:	Z156839	***Contractor:***	7241
Tag:	A137098	***Form Version:***	7
Constructn Method:		***Owner:***	
Elevation (m):		***County:***	PEEL
Elevatn Reliabilty:		***Lot:***	
Depth to Bedrock:		***Concession:***	
Well Depth:		***Concession Name:***	
Overburden/Bedrock:		***Easting NAD83:***	
Pump Rate:		***Northing NAD83:***	
Static Water Level:		***Zone:***	
Clear/Cloudy:		***UTM Reliability:***	
Municipality:	MISSISSAUGA CITY (PORT CREDIT)		
Site Info:	WKQ-005210		

PDF URL (Map): https://d2khazk8e83rdv.cloudfront.net/moe_mapping/downloads/2Water/Wells_pdfs/718\7187903.pdf

Additional Detail(s) (Map)

Well Completed Date:	2012/08/17
Year Completed:	2012
Depth (m):	4.572
Latitude:	43.553307771666
Longitude:	-79.5829775442907
Path:	718\7187903.pdf

Bore Hole Information

Bore Hole ID:	1004163423	***Elevation:***	
DP2BR:		***Elevrc:***	
Spatial Status:		***Zone:***	17
Code OB:		***East83:***	614458.00
Code OB Desc:		***North83:***	4823237.00
Open Hole:		***Org CS:***	UTM83
Cluster Kind:		***UTMRC:***	4

Date Completed:	17-Aug-2012 00:00:00	***UTMRC Desc:***	margin of error : 30 m - 100 m
Remarks:		***Location Method:***	wwr
Elevrc Desc:			
Location Source Date:			
Improvement Location Source:			
Improvement Location Method:			
Source Revision Comment:			
Supplier Comment:			

Overburden and Bedrock Materials Interval

Formation ID:	1004442208
Layer:	4
Color:	2
General Color:	GREY
Mat1:	06
Most Common Material:	SILT
Mat2:	28
Mat2 Desc:	SAND
Mat3:	91
Mat3 Desc:	WATER-BEARING
Formation Top Depth:	8.0
Formation End Depth:	15.0
Formation End Depth UOM:	ft

Overburden and Bedrock Materials Interval

Formation ID:	1004442207
Layer:	3
Color:	6
General Color:	BROWN
Mat1:	28
Most Common Material:	SAND
Mat2:	06
Mat2 Desc:	SILT
Mat3:	
Mat3 Desc:	
Formation Top Depth:	6.0
Formation End Depth:	8.0
Formation End Depth UOM:	ft

Overburden and Bedrock Materials Interval

Formation ID:	1004442205
Layer:	1
Color:	6
General Color:	BROWN
Mat1:	01
Most Common Material:	FILL
Mat2:	
Mat2 Desc:	
Mat3:	
Mat3 Desc:	
Formation Top Depth:	0.0
Formation End Depth:	4.0
Formation End Depth UOM:	ft

Overburden and Bedrock Materials Interval

Formation ID: 1004442206
Layer: 2
Color: 6
General Color: BROWN
Mat1: 34
Most Common Material: TILL
Mat2:
Mat2 Desc:
Mat3:
Mat3 Desc:
Formation Top Depth: 4.0
Formation End Depth: 6.0
Formation End Depth UOM: ft

Annular Space/Abandonment Sealing Record

Plug ID: 1004442218
Layer: 3
Plug From: 1.0
Plug To: 0.0
Plug Depth UOM: ft

Annular Space/Abandonment Sealing Record

Plug ID: 1004442216
Layer: 1
Plug From: 15.0
Plug To: 4.0
Plug Depth UOM: ft

Annular Space/Abandonment Sealing Record

Plug ID: 1004442217
Layer: 2
Plug From: 4.0
Plug To: 1.0
Plug Depth UOM: ft

Method of Construction & Well Use

Method Construction ID: 1004442215
Method Construction Code: D
Method Construction: Direct Push
Other Method Construction:

Pipe Information

Pipe ID: 1004442204
Casing No: 0
Comment:
Alt Name:

Construction Record - Casing

Casing ID: 1004442211
Layer: 1

Material:	5
Open Hole or Material:	PLASTIC
Depth From:	0.0
Depth To:	5.0
Casing Diameter:	2.0
Casing Diameter UOM:	inch
Casing Depth UOM:	ft

Construction Record - Screen

Screen ID:	1004442212
Layer:	1
Slot:	10
Screen Top Depth:	5.0
Screen End Depth:	15.0
Screen Material:	5
Screen Depth UOM:	ft
Screen Diameter UOM:	inch
Screen Diameter:	2.25

Water Details

Water ID:	1004442210
Layer:	
Kind Code:	
Kind:	
Water Found Depth:	
Water Found Depth UOM:	ft

Hole Diameter

Hole ID:	1004442209
Diameter:	4.25
Depth From:	0.0
Depth To:	15.0
Hole Depth UOM:	ft
Hole Diameter UOM:	inch

Links

Bore Hole ID:	1004163423	**Tag No:**	A137098
Depth M:	4.572	**Contractor:**	7241
Year Completed:	2012	**Path:**	718\7187903.pdf
Well Completed Dt:	2012/08/17	**Latitude:**	43.553307771666
Audit No:	Z156839	**Longitude:**	-79.5829775442907

17 | ***1 of 1*** | ***NE/6.6*** | ***79.8 / 0.00*** | ***103 LAKESHORE ROAD EAST Mississauga ON*** | ***WWIS***

Well ID:	7157716	**Flowing (Y/N):**	
Construction Date:		**Flow Rate:**	
Use 1st:	Monitoring and Test Hole	**Data Entry Status:**	
Use 2nd:	0	**Data Src:**	
Final Well Status:	Monitoring and Test Hole	**Date Received:**	14-Jan-2011 00:00:00
Water Type:		**Selected Flag:**	TRUE
Casing Material:		**Abandonment Rec:**	
Audit No:	Z126423	**Contractor:**	7241
Tag:	A094140	**Form Version:**	7
Constructn Method:		**Owner:**	
Elevation (m):		**County:**	PEEL
Elevatn Reliabilty:		**Lot:**	
Depth to Bedrock:		**Concession:**	

Well Depth:		***Concession Name:***	
Overburden/Bedrock:		***Easting NAD83:***	
Pump Rate:		***Northing NAD83:***	
Static Water Level:		***Zone:***	
Clear/Cloudy:		***UTM Reliability:***	
Municipality:	MISSISSAUGA CITY (PORT CREDIT)		
Site Info:	WKQ-003329 A0-A02		

PDF URL (Map): https://d2khazk8e83rdv.cloudfront.net/moe_mapping/downloads/2Water/Wells_pdfs/715\7157716.pdf

Additional Detail(s) (Map)

Well Completed Date:	2010/12/03
Year Completed:	2010
Depth (m):	5.4864
Latitude:	43.5533346226137
Longitude:	-79.5829645348772
Path:	715\7157716.pdf

Bore Hole Information

Bore Hole ID:	1003456088	***Elevation:***	
DP2BR:		***Elevrc:***	
Spatial Status:		***Zone:***	17
Code OB:		***East83:***	614459.00
Code OB Desc:		***North83:***	4823240.00
Open Hole:		***Org CS:***	UTM83
Cluster Kind:		***UTMRC:***	3
Date Completed:	03-Dec-2010 00:00:00	***UTMRC Desc:***	margin of error : 10 - 30 m
Remarks:		***Location Method:***	wwr
Elevrc Desc:			
Location Source Date:			
Improvement Location Source:			
Improvement Location Method:			
Source Revision Comment:			
Supplier Comment:			

Overburden and Bedrock Materials Interval

Formation ID:	1003774050
Layer:	2
Color:	6
General Color:	BROWN
Mat1:	28
Most Common Material:	SAND
Mat2:	11
Mat2 Desc:	GRAVEL
Mat3:	85
Mat3 Desc:	SOFT
Formation Top Depth:	2.0
Formation End Depth:	16.0
Formation End Depth UOM:	ft

Overburden and Bedrock Materials Interval

Formation ID:	1003774051
Layer:	3
Color:	6
General Color:	BROWN
Mat1:	28

Most Common Material:	SAND
Mat2:	
Mat2 Desc:	
Mat3:	66
Mat3 Desc:	DENSE
Formation Top Depth:	16.0
Formation End Depth:	18.0
Formation End Depth UOM:	ft

Overburden and Bedrock Materials Interval

Formation ID:	1003774049
Layer:	1
Color:	6
General Color:	BROWN
Mat1:	05
Most Common Material:	CLAY
Mat2:	06
Mat2 Desc:	SILT
Mat3:	85
Mat3 Desc:	SOFT
Formation Top Depth:	0.0
Formation End Depth:	2.0
Formation End Depth UOM:	ft

Annular Space/Abandonment Sealing Record

Plug ID:	1003774060
Layer:	1
Plug From:	0.0
Plug To:	7.0
Plug Depth UOM:	ft

Annular Space/Abandonment Sealing Record

Plug ID:	1003774061
Layer:	2
Plug From:	7.0
Plug To:	1.0
Plug Depth UOM:	ft

Annular Space/Abandonment Sealing Record

Plug ID:	1003774062
Layer:	3
Plug From:	1.0
Plug To:	0.0
Plug Depth UOM:	ft

Method of Construction & Well Use

Method Construction ID:	1003774058
Method Construction Code:	B
Method Construction:	Other Method
Other Method Construction:	DIRECT PUSH

Pipe Information

Pipe ID:	1003774048
Casing No:	0
Comment:	
Alt Name:	

Construction Record - Casing

Casing ID:	1003774054
Layer:	1
Material:	5
Open Hole or Material:	PLASTIC
Depth From:	0.0
Depth To:	8.0
Casing Diameter:	0.75
Casing Diameter UOM:	inch
Casing Depth UOM:	ft

Construction Record - Screen

Screen ID:	1003774055
Layer:	1
Slot:	10
Screen Top Depth:	8.0
Screen End Depth:	18.0
Screen Material:	5
Screen Depth UOM:	ft
Screen Diameter UOM:	inch
Screen Diameter:	1.0

Water Details

Water ID:	1003774053
Layer:	
Kind Code:	
Kind:	
Water Found Depth:	
Water Found Depth UOM:	ft

Hole Diameter

Hole ID:	1003774052
Diameter:	3.25
Depth From:	0.0
Depth To:	18.0
Hole Depth UOM:	ft
Hole Diameter UOM:	inch

Links

Bore Hole ID:	1003456088	***Tag No:***	A094140
Depth M:	5.4864	***Contractor:***	7241
Year Completed:	2010	***Path:***	715\7157716.pdf
Well Completed Dt:	2010/12/03	***Latitude:***	43.5533346226137
Audit No:	Z126423	***Longitude:***	-79.5829645348772

18	***1 of 1***	***NNE/9.4***	***79.8 / 0.00***	***103 LAKESHORE ROAD EAST*** ***Mississauga ON***	***WWIS***

Well ID:	7157715	***Flowing (Y/N):***	

Construction Date:		***Flow Rate:***	
Use 1st:	Monitoring and Test Hole	***Data Entry Status:***	
Use 2nd:	0	***Data Src:***	
Final Well Status:	Monitoring and Test Hole	***Date Received:***	14-Jan-2011 00:00:00
Water Type:		***Selected Flag:***	TRUE
Casing Material:		***Abandonment Rec:***	
Audit No:	Z126422	***Contractor:***	7241
Tag:	A094139	***Form Version:***	7
Constructn Method:		***Owner:***	
Elevation (m):		***County:***	PEEL
Elevatn Reliabilty:		***Lot:***	
Depth to Bedrock:		***Concession:***	
Well Depth:		***Concession Name:***	
Overburden/Bedrock:		***Easting NAD83:***	
Pump Rate:		***Northing NAD83:***	
Static Water Level:		***Zone:***	
Clear/Cloudy:		***UTM Reliability:***	
Municipality:	MISSISSAUGA CITY (PORT CREDIT)		
Site Info:	WKQ-003329 A0-A02		

PDF URL (Map): https://d2khazk8e83rdv.cloudfront.net/moe_mapping/downloads/2Water/Wells_pdfs/715\7157715.pdf

Additional Detail(s) (Map)

Well Completed Date:	2010/12/03
Year Completed:	2010
Depth (m):	1.8288
Latitude:	43.5534258645534
Longitude:	-79.5830614379881
Path:	715\7157715.pdf

Bore Hole Information

Bore Hole ID:	1003456013	***Elevation:***	
DP2BR:		***Elevrc:***	
Spatial Status:		***Zone:***	17
Code OB:		***East83:***	614451.00
Code OB Desc:		***North83:***	4823250.00
Open Hole:		***Org CS:***	UTM83
Cluster Kind:		***UTMRC:***	3
Date Completed:	03-Dec-2010 00:00:00	***UTMRC Desc:***	margin of error : 10 - 30 m
Remarks:		***Location Method:***	wwr
Elevrc Desc:			
Location Source Date:			
Improvement Location Source:			
Improvement Location Method:			
Source Revision Comment:			
Supplier Comment:			

Overburden and Bedrock Materials Interval

Formation ID:	1003774015
Layer:	2
Color:	6
General Color:	BROWN
Mat1:	28
Most Common Material:	SAND
Mat2:	11
Mat2 Desc:	GRAVEL
Mat3:	
Mat3 Desc:	
Formation Top Depth:	3.0

Formation End Depth: 6.0
Formation End Depth UOM: ft

Overburden and Bedrock Materials Interval

Formation ID: 1003774014
Layer: 1
Color: 6
General Color: BROWN
Mat1: 05
Most Common Material: CLAY
Mat2: 11
Mat2 Desc: GRAVEL
Mat3: 85
Mat3 Desc: SOFT
Formation Top Depth: 0.0
Formation End Depth: 3.0
Formation End Depth UOM: ft

Annular Space/Abandonment Sealing Record

Plug ID: 1003774026
Layer: 3
Plug From: 1.0
Plug To: 0.0
Plug Depth UOM: ft

Annular Space/Abandonment Sealing Record

Plug ID: 1003774025
Layer: 2
Plug From: 2.0
Plug To: 1.0
Plug Depth UOM: ft

Annular Space/Abandonment Sealing Record

Plug ID: 1003774024
Layer: 1
Plug From: 6.0
Plug To: 2.0
Plug Depth UOM: ft

Method of Construction & Well Use

Method Construction ID: 1003774022
Method Construction Code: B
Method Construction: Other Method
Other Method Construction: DIRECT PUSH

Pipe Information

Pipe ID: 1003774013
Casing No: 0
Comment:
Alt Name:

Construction Record - Casing

Casing ID:	1003774018
Layer:	1
Material:	5
Open Hole or Material:	PLASTIC
Depth From:	2.0
Depth To:	0.0
Casing Diameter:	1.25
Casing Diameter UOM:	inch
Casing Depth UOM:	ft

Construction Record - Screen

Screen ID:	1003774019
Layer:	1
Slot:	10
Screen Top Depth:	6.0
Screen End Depth:	2.0
Screen Material:	5
Screen Depth UOM:	ft
Screen Diameter UOM:	inch
Screen Diameter:	1.5

Water Details

Water ID:	1003774017
Layer:	
Kind Code:	
Kind:	
Water Found Depth:	
Water Found Depth UOM:	ft

Hole Diameter

Hole ID:	1003774016
Diameter:	3.25
Depth From:	0.0
Depth To:	6.0
Hole Depth UOM:	ft
Hole Diameter UOM:	inch

Links

Bore Hole ID:	1003456013	***Tag No:***	A094139
Depth M:	1.8288	***Contractor:***	7241
Year Completed:	2010	***Path:***	715\7157715.pdf
Well Completed Dt:	2010/12/03	***Latitude:***	43.5534258645534
Audit No:	Z126422	***Longitude:***	-79.5830614379881

19 ***1 of 1*** ***WSW/12.0*** ***79.8 / 0.00*** ***ON*** ***BORE***

Borehole ID:	640873	***Inclin FLG:***	No
OGF ID:	215541268	***SP Status:***	Initial Entry
Status:		***Surv Elev:***	No
Type:	Borehole	***Piezometer:***	No
Use:	Geotechnical/Geological Investigation	***Primary Name:***	
Completion Date:	JAN-1965	***Municipality:***	
Static Water Level:		***Lot:***	

Primary Water Use:	Not Used	***Township:***	
Sec. Water Use:		***Latitude DD:***	43.55283
Total Depth m:	1.5	***Longitude DD:***	-79.583774
Depth Ref:	Ground Surface	***UTM Zone:***	17
Depth Elev:		***Easting:***	614395
Drill Method:	Power auger	***Northing:***	4823183
Orig Ground Elev m:	80.4	***Location Accuracy:***	
Elev Reliabil Note:		***Accuracy:***	Not Applicable
DEM Ground Elev m:	80.1		
Concession:			
Location D:			
Survey D:			
Comments:			

Borehole Geology Stratum

Geology Stratum ID:	218493878	***Mat Consistency:***	
Top Depth:	.6	***Material Moisture:***	Wet
Bottom Depth:	1.5	***Material Texture:***	
Material Color:	Brown	***Non Geo Mat Type:***	
Material 1:	Sand	***Geologic Formation:***	
Material 2:	Clay	***Geologic Group:***	
Material 3:	Silt	***Geologic Period:***	
Material 4:		***Depositional Gen:***	alluvial
Gsc Material Description:			

Stratum Description: SAND,CLAY,SILT. BROWN,ALLUVIAL,WET, AGE POST-GLACIAL. T, CL **Note: Many records provided by the department have a truncated [Stratum Description] field.

Geology Stratum ID:	218493876	***Mat Consistency:***	
Top Depth:	.1	***Material Moisture:***	
Bottom Depth:	.2	***Material Texture:***	
Material Color:		***Non Geo Mat Type:***	
Material 1:	Fill	***Geologic Formation:***	
Material 2:	Gravel	***Geologic Group:***	
Material 3:		***Geologic Period:***	
Material 4:		***Depositional Gen:***	fill
Gsc Material Description:			

Stratum Description: FILL,GRAVEL.

Geology Stratum ID:	218493877	***Mat Consistency:***	
Top Depth:	.2	***Material Moisture:***	
Bottom Depth:	.6	***Material Texture:***	
Material Color:	Brown	***Non Geo Mat Type:***	
Material 1:	Sand	***Geologic Formation:***	
Material 2:	Silt	***Geologic Group:***	
Material 3:	Clay	***Geologic Period:***	
Material 4:		***Depositional Gen:***	alluvial
Gsc Material Description:			

Stratum Description: SAND,SILT,CLAY. BROWN,ALLUVIAL, AGE POST-GLACIAL.

Geology Stratum ID:	218493875	***Mat Consistency:***	
Top Depth:	0	***Material Moisture:***	
Bottom Depth:	.1	***Material Texture:***	
Material Color:		***Non Geo Mat Type:***	
Material 1:	Asphalt	***Geologic Formation:***	
Material 2:		***Geologic Group:***	
Material 3:		***Geologic Period:***	
Material 4:		***Depositional Gen:***	
Gsc Material Description:			

Stratum Description: ASPHALT.

Source

Source Type:	Data Survey	***Source Appl:***	Spatial/Tabular

Source Orig:	Geological Survey of Canada	**Source Iden:**	1
Source Date:	1956-1972	**Scale or Res:**	Varies
Confidence:	M	**Horizontal:**	NAD27
Observatio:		**Verticalda:**	Mean Average Sea Level
Source Name:	Urban Geology Automated Information System (UGAIS)		
Source Details:	File: TOR1B.txt RecordID: 088390 NTS_Sheet: 30M12A		
Confiden 1:	Logs are approximately correct. Lack of information. Doubtful terminology.		

Source List

Source Identifier:	1	**Horizontal Datum:**	NAD27
Source Type:	Data Survey	**Vertical Datum:**	Mean Average Sea Level
Source Date:	1956-1972	**Projection Name:**	Universal Transverse Mercator
Scale or Resolution:	Varies		
Source Name:	Urban Geology Automated Information System (UGAIS)		
Source Originators:	Geological Survey of Canada		

20	1 of 1	W/13.0	79.8 / 0.00	ONTARIO HYDRO ELIZABETH AND LAKESHORE MISSISSAUGA TRANSFORMER MISSISSAUGA CITY ON	SPL

Ref No:	9390	**Discharger Report:**	
Site No:		**Material Group:**	
Incident Dt:	9/15/1988	**Health/Env Conseq:**	
Year:		**Client Type:**	
Incident Cause:	VALVE/FITTING LEAK OR FAILURE	**Sector Type:**	
Incident Event:		**Agency Involved:**	
Contaminant Code:		**Nearest Watercourse:**	
Contaminant Name:		**Site Address:**	
Contaminant Limit 1:		**Site District Office:**	
Contam Limit Freq 1:		**Site Postal Code:**	
Contaminant UN No 1:		**Site Region:**	
Environment Impact:		**Site Municipality:**	21102
Nature of Impact:		**Site Lot:**	
Receiving Medium:	LAND	**Site Conc:**	
Receiving Env:		**Northing:**	
MOE Response:		**Easting:**	
Dt MOE Arvl on Scn:		**Site Geo Ref Accu:**	
MOE Reported Dt:	9/15/1988	**Site Map Datum:**	
Dt Document Closed:		**SAC Action Class:**	
Incident Reason:	UNKNOWN	**Source Type:**	
Site Name:			
Site County/District:			
Site Geo Ref Meth:			
Incident Summary:	MISSISSAUGA HYDRO OVERHEAD TRANSFORMER LEAKING OIL.		
Contaminant Qty:			

21	1 of 1	N/13.9	79.8 / 0.00	107-113 Lakeshore Road East Mississauga/Port Credit ON L5G 1E2	EHS

Order No:	20080619003	**Nearest Intersection:**	
Status:	C	**Municipality:**	
Report Type:	Custom Report	**Client Prov/State:**	ON
Report Date:	6/27/2008	**Search Radius (km):**	0.25
Date Received:	6/19/2008	**X:**	-79.583079
Previous Site Name:		**Y:**	43.553524
Lot/Building Size:			
Additional Info Ordered:	Fire Insur. Maps And /or Site Plans		

Map Key	Number of Records	Direction/ Distance (m)	Elev/Diff (m)	Site	DB
22	1 of 1	S/14.8	79.1 / -0.72	ON	BORE

Borehole ID:	640872	**Inclin FLG:**	No
OGF ID:	215541267	**SP Status:**	Initial Entry
Status:		**Surv Elev:**	No
Type:	Borehole	**Piezometer:**	No
Use:	Geotechnical/Geological Investigation	**Primary Name:**	
Completion Date:	JAN-1965	**Municipality:**	
Static Water Level:		**Lot:**	
Primary Water Use:	Not Used	**Township:**	
Sec. Water Use:		**Latitude DD:**	43.552509
Total Depth m:	2.4	**Longitude DD:**	-79.583286
Depth Ref:	Ground Surface	**UTM Zone:**	17
Depth Elev:		**Easting:**	614435
Drill Method:	Power auger	**Northing:**	4823148
Orig Ground Elev m:	79.9	**Location Accuracy:**	
Elev Reliabil Note:		**Accuracy:**	Not Applicable
DEM Ground Elev m:	79.2		
Concession:			
Location D:			
Survey D:			
Comments:			

Borehole Geology Stratum

Geology Stratum ID:	218493872	**Mat Consistency:**	
Top Depth:	.2	**Material Moisture:**	
Bottom Depth:	.3	**Material Texture:**	
Material Color:	Brown	**Non Geo Mat Type:**	
Material 1:	Sand	**Geologic Formation:**	
Material 2:	Silt	**Geologic Group:**	
Material 3:	Clay	**Geologic Period:**	
Material 4:		**Depositional Gen:**	alluvial
Gsc Material Description:			
Stratum Description:	SAND,SILT,CLAY. BROWN,ALLUVIAL, AGE POST-GLACIAL.		

Geology Stratum ID:	218493873	**Mat Consistency:**	
Top Depth:	.3	**Material Moisture:**	
Bottom Depth:	1.2	**Material Texture:**	
Material Color:	Brown	**Non Geo Mat Type:**	
Material 1:	Sand	**Geologic Formation:**	
Material 2:	Clay	**Geologic Group:**	
Material 3:	Silt	**Geologic Period:**	
Material 4:		**Depositional Gen:**	alluvial
Gsc Material Description:			
Stratum Description:	SAND,CLAY,SILT. BROWN,ALLUVIAL, AGE POST-GLACIAL.		

Geology Stratum ID:	218493871	**Mat Consistency:**	
Top Depth:	0	**Material Moisture:**	
Bottom Depth:	.2	**Material Texture:**	
Material Color:		**Non Geo Mat Type:**	
Material 1:	Asphalt	**Geologic Formation:**	
Material 2:	Stones	**Geologic Group:**	
Material 3:		**Geologic Period:**	
Material 4:		**Depositional Gen:**	
Gsc Material Description:			
Stratum Description:	ASPHALT,STONES.		

Geology Stratum ID:	218493874	**Mat Consistency:**	
Top Depth:	1.2	**Material Moisture:**	
Bottom Depth:	2.4	**Material Texture:**	Medium
Material Color:	Grey	**Non Geo Mat Type:**	
Material 1:	Sand	**Geologic Formation:**	
Material 2:	Silt	**Geologic Group:**	

Material 3:	Clay	**Geologic Period:**	
Material 4:		**Depositional Gen:**	alluvial
Gsc Material Description:			
Stratum Description:	SAND-MEDIUM,SILT, CLAY. GREY,ALLUVIAL, AGE POST-GLACIAL.		

Source

Source Type:	Data Survey	**Source Appl:**	Spatial/Tabular
Source Orig:	Geological Survey of Canada	**Source Iden:**	1
Source Date:	1956-1972	**Scale or Res:**	Varies
Confidence:	M	**Horizontal:**	NAD27
Observatio:		**Verticalda:**	Mean Average Sea Level
Source Name:	Urban Geology Automated Information System (UGAIS)		
Source Details:	File: TOR1B.txt RecordID: 088380 NTS_Sheet: 30M12A		
Confiden 1:	Logs are approximately correct. Lack of information. Doubtful terminology.		

Source List

Source Identifier:	1	**Horizontal Datum:**	NAD27
Source Type:	Data Survey	**Vertical Datum:**	Mean Average Sea Level
Source Date:	1956-1972	**Projection Name:**	Universal Transverse Mercator
Scale or Resolution:	Varies		
Source Name:	Urban Geology Automated Information System (UGAIS)		
Source Originators:	Geological Survey of Canada		

23	1 of 1	WNW/19.4	79.8 / 0.00	94 Lakeshore Rd East Mississauga ON	WWIS

Well ID:	7344849	**Flowing (Y/N):**	
Construction Date:		**Flow Rate:**	
Use 1st:	Monitoring	**Data Entry Status:**	
Use 2nd:		**Data Src:**	
Final Well Status:	Observation Wells	**Date Received:**	09-Oct-2019 00:00:00
Water Type:		**Selected Flag:**	TRUE
Casing Material:		**Abandonment Rec:**	
Audit No:	Z313468	**Contractor:**	7241
Tag:	A277143	**Form Version:**	7
Constructn Method:		**Owner:**	
Elevation (m):		**County:**	PEEL
Elevatn Reliabilty:		**Lot:**	
Depth to Bedrock:		**Concession:**	
Well Depth:		**Concession Name:**	
Overburden/Bedrock:		**Easting NAD83:**	
Pump Rate:		**Northing NAD83:**	
Static Water Level:		**Zone:**	
Clear/Cloudy:		**UTM Reliability:**	
Municipality:	MISSISSAUGA CITY (PORT CREDIT)		
Site Info:			

PDF URL (Map):

Additional Detail(s) (Map)

Well Completed Date:	2019/08/20
Year Completed:	2019
Depth (m):	3.9624
Latitude:	43.5533471990091
Longitude:	-79.5839794132457
Path:	

Bore Hole Information

Bore Hole ID:	1007683885	**Elevation:**	
DP2BR:		**Elevrc:**	
Spatial Status:		**Zone:**	17
Code OB:		**East83:**	614377.00
Code OB Desc:		**North83:**	4823240.00
Open Hole:		**Org CS:**	UTM83
Cluster Kind:		**UTMRC:**	4
Date Completed:	20-Aug-2019 00:00:00	**UTMRC Desc:**	margin of error : 30 m - 100 m
Remarks:		**Location Method:**	wwr
Elevrc Desc:			
Location Source Date:			
Improvement Location Source:			
Improvement Location Method:			
Source Revision Comment:			
Supplier Comment:			

Overburden and Bedrock Materials Interval

Formation ID:	1007873289
Layer:	1
Color:	6
General Color:	BROWN
Mat1:	06
Most Common Material:	SILT
Mat2:	28
Mat2 Desc:	SAND
Mat3:	
Mat3 Desc:	
Formation Top Depth:	0.0
Formation End Depth:	8.0
Formation End Depth UOM:	ft

Overburden and Bedrock Materials Interval

Formation ID:	1007873290
Layer:	2
Color:	2
General Color:	GREY
Mat1:	06
Most Common Material:	SILT
Mat2:	05
Mat2 Desc:	CLAY
Mat3:	91
Mat3 Desc:	WATER-BEARING
Formation Top Depth:	8.0
Formation End Depth:	13.0
Formation End Depth UOM:	ft

Annular Space/Abandonment Sealing Record

Plug ID:	1007874388
Layer:	2
Plug From:	2.0
Plug To:	2.5
Plug Depth UOM:	ft

Annular Space/Abandonment Sealing Record

Plug ID:	1007874387
Layer:	1
Plug From:	2.5
Plug To:	13.0
Plug Depth UOM:	ft

Annular Space/Abandonment Sealing Record

Plug ID:	1007874389
Layer:	3
Plug From:	0.0
Plug To:	6.0
Plug Depth UOM:	ft

Method of Construction & Well Use

Method Construction ID:	1007875544
Method Construction Code:	
Method Construction:	
Other Method Construction:	

Pipe Information

Pipe ID:	1007871841
Casing No:	0
Comment:	
Alt Name:	

Construction Record - Casing

Casing ID:	1007876131
Layer:	1
Material:	5
Open Hole or Material:	PLASTIC
Depth From:	3.0
Depth To:	3.0
Casing Diameter:	1.25
Casing Diameter UOM:	Inch
Casing Depth UOM:	ft

Construction Record - Screen

Screen ID:	1007876591
Layer:	1
Slot:	10
Screen Top Depth:	3.0
Screen End Depth:	13.0
Screen Material:	5
Screen Depth UOM:	ft
Screen Diameter UOM:	inch
Screen Diameter:	1.5

Results of Well Yield Testing

Pump Test ID:	1007877229
Pump Set At:	
Static Level:	
Final Level After Pumping:	
Recommended Pump Depth:	

Pumping Rate:
Flowing Rate:
Recommended Pump Rate:
Levels UOM: ft
Rate UOM: GPM
Water State After Test Code:
Water State After Test:
Pumping Test Method: 0
Pumping Duration HR:
Pumping Duration MIN:
Flowing:

Hole Diameter

Hole ID: 1007875031
Diameter: 6.0
Depth From: 0.0
Depth To: 6.0
Hole Depth UOM: ft
Hole Diameter UOM: Inch

Hole Diameter

Hole ID: 1007875030
Diameter: 3.0
Depth From: 6.0
Depth To: 13.0
Hole Depth UOM: ft
Hole Diameter UOM: Inch

Links

Bore Hole ID:	1007683885	**Tag No:**	A277143
Depth M:	3.9624	**Contractor:**	7241
Year Completed:	2019	**Path:**	
Well Completed Dt:	2019/08/20	**Latitude:**	43.5533471990091
Audit No:	Z313468	**Longitude:**	-79.5839794132457

24	1 of 1	SW/21.6	79.6 / -0.29	DISTANT HORIZON MARINE 6 ELIZABETH ST S MISSISSAUGA ON L5G 2Y5	SCT

Established: 1979
Plant Size (ft²):
Employment: 1

--Details--
Description: TRANSPORTATION EQUIPMENT, EXCEPT MOTOR VEHICLES
SIC/NAICS Code: 5088

25	1 of 1	NNW/24.8	79.8 / 0.00	CASPIAN CUSTOM CANVAS INC. 106 LAKESHORE RD E SUITE 104 MISSISSAUGA ON L5G 1E3	SCT

Established: 1988
Plant Size (ft²): 0
Employment: 5

--Details--

Description: CANVAS AND RELATED PRODUCTS
SIC/NAICS Code: 2394

Description: MANUFACTURING INDUSTRIES, NOT ELSEWHERE CLASSIFIED
SIC/NAICS Code: 3999

Description: Textile Bag and Canvas Mills
SIC/NAICS Code: 314910

Description: Commercial Screen Printing
SIC/NAICS Code: 323113

Description: Digital Printing
SIC/NAICS Code: 323115

Description: Sign Manufacturing
SIC/NAICS Code: 339950

Description: All Other Miscellaneous Manufacturing
SIC/NAICS Code: 339990

26	1 of 13	NNE/28.1	79.8 / 0.00	SEAWAY CLEANERS 111 LAKESHORE ROAD EAST MISSISSAUGA ON L5G 1E2	GEN

Generator No: ON0379301
SIC Code: 9721
SIC Description: POWER LAUND./CLEANERS
Approval Years: 99,00,01
PO Box No:
Country:

Status:
Co Admin:
Choice of Contact:
Phone No Admin:
Contam. Facility:
MHSW Facility:

Detail(s)

Waste Class: 241
Waste Class Desc: HALOGENATED SOLVENTS

26	2 of 13	NNE/28.1	79.8 / 0.00	ROSALNAAZ INVESTMENTS INC. 111 LAKESHORE ROAD EAST MISSISSAUGA ON L5G 1E2	GEN

Generator No: ON0379301
SIC Code: 812320
SIC Description: Dry Cleaning & Laundry Serv. (exc. Coin-Op.)
Approval Years: 02,03,04,05
PO Box No:
Country:

Status:
Co Admin:
Choice of Contact:
Phone No Admin:
Contam. Facility:
MHSW Facility:

Detail(s)

Waste Class: 241
Waste Class Desc: HALOGENATED SOLVENTS

26	3 of 13	NNE/28.1	79.8 / 0.00	2088466 Ontario Limited 111 lakeshore rd E Mississauga ON	GEN

Generator No: ON4799677
SIC Code: 812320
SIC Description: DRY CLEANING AND LAUNDRY SERVICES (EXCEPT COIN-OPERATED)

Status:
Co Admin:
Choice of Contact:

Approval Years: 2013
PO Box No:
Country:
Phone No Admin:
Contam. Facility:
MHSW Facility:

Detail(s)

Waste Class: 251
Waste Class Desc: OIL SKIMMINGS & SLUDGES

Waste Class: 262
Waste Class Desc: DETERGENTS/SOAPS

Waste Class: 213
Waste Class Desc: PETROLEUM DISTILLATES

---

26 | **4 of 13** | **NNE/28.1** | **79.8 / 0.00** | **2088466 Ontario Limited**
111 lakeshore rd E
Mississaugua ON L5G 1E2 | **GEN**

Generator No: ON4799677
SIC Code: 812320
SIC Description: Dry Cleaning and Laundry Services (except Coin-Ope
Approval Years: 06,07,08
PO Box No:
Country:
Status:
Co Admin:
Choice of Contact:
Phone No Admin:
Contam. Facility:
MHSW Facility:

Detail(s)

Waste Class: 213
Waste Class Desc: PETROLEUM DISTILLATES

Waste Class: 213
Waste Class Desc: PETROLEUM DISTILLATES

Waste Class: 213
Waste Class Desc: PETROLEUM DISTILLATES

Waste Class: 241
Waste Class Desc: HALOGENATED SOLVENTS

Waste Class: 251
Waste Class Desc: OIL SKIMMINGS & SLUDGES

Waste Class: 262
Waste Class Desc: DETERGENTS/SOAPS

---

26 | **5 of 13** | **NNE/28.1** | **79.8 / 0.00** | **2088466 Ontario Limited**
111 lakeshore rd E
Mississaugua ON | **GEN**

Generator No: ON4799677
SIC Code: 812320
SIC Description: Dry Cleaning and Laundry Services (except Coin-Operated)
Approval Years: 2009
PO Box No:
Country:
Status:
Co Admin:
Choice of Contact:
Phone No Admin:
Contam. Facility:
MHSW Facility:

Detail(s)

Waste Class: 213

Waste Class Desc: PETROLEUM DISTILLATES

Waste Class: 251
Waste Class Desc: OIL SKIMMINGS & SLUDGES

Waste Class: 262
Waste Class Desc: DETERGENTS/SOAPS

---

26 | **6 of 13** | **NNE/28.1** | **79.8 / 0.00** | **2088466 Ontario Limited**
111 lakeshore rd E
Mississauga ON | **GEN**

Generator No: ON4799677
SIC Code: 812320
SIC Description: Dry Cleaning and Laundry Services (except Coin-Operated)
Approval Years: 2012
PO Box No:
Country:

Status:
Co Admin:
Choice of Contact:
Phone No Admin:
Contam. Facility:
MHSW Facility:

Detail(s)

Waste Class: 251
Waste Class Desc: OIL SKIMMINGS & SLUDGES

Waste Class: 213
Waste Class Desc: PETROLEUM DISTILLATES

Waste Class: 262
Waste Class Desc: DETERGENTS/SOAPS

---

26 | **7 of 13** | **NNE/28.1** | **79.8 / 0.00** | **2088466 Ontario Limited**
111 lakeshore rd E
Mississauga ON L5G 1E2 | **GEN**

Generator No: ON4799677
SIC Code: 812320
SIC Description: DRY CLEANING AND LAUNDRY SERVICES (EXCEPT COIN-OPERATED)
Approval Years: 2015
PO Box No:
Country: Canada

Status:
Co Admin:
Choice of Contact: CO_OFFICIAL
Phone No Admin:
Contam. Facility: No
MHSW Facility: No

Detail(s)

Waste Class: 262
Waste Class Desc: DETERGENTS/SOAPS

Waste Class: 213
Waste Class Desc: PETROLEUM DISTILLATES

Waste Class: 251
Waste Class Desc: OIL SKIMMINGS & SLUDGES

---

26 | **8 of 13** | **NNE/28.1** | **79.8 / 0.00** | **2088466 Ontario Limited**
111 lakeshore rd E
Mississauga ON L5G 1E2 | **GEN**

Generator No: ON4799677
SIC Code: 812320
SIC Description: DRY CLEANING AND LAUNDRY SERVICES (EXCEPT COIN-OPERATED)

Status:
Co Admin:
Choice of Contact: CO_OFFICIAL

Approval Years:	2016	**Phone No Admin:**	
PO Box No:		**Contam. Facility:**	No
Country:	Canada	**MHSW Facility:**	No

Detail(s)

Waste Class:	251
Waste Class Desc:	OIL SKIMMINGS & SLUDGES
Waste Class:	262
Waste Class Desc:	DETERGENTS/SOAPS
Waste Class:	213
Waste Class Desc:	PETROLEUM DISTILLATES

---

26 | ***9 of 13*** | ***NNE/28.1*** | ***79.8 / 0.00*** | ***2088466 Ontario Limited*** ***111 lakeshore rd E*** ***Mississauga ON L5G 1E2*** | ***GEN***

Generator No:	ON4799677	**Status:**	
SIC Code:	812320	**Co Admin:**	
SIC Description:	DRY CLEANING AND LAUNDRY SERVICES (EXCEPT COIN-OPERATED)	**Choice of Contact:**	CO_OFFICIAL
Approval Years:	2014	**Phone No Admin:**	
PO Box No:		**Contam. Facility:**	No
Country:	Canada	**MHSW Facility:**	No

Detail(s)

Waste Class:	262
Waste Class Desc:	DETERGENTS/SOAPS
Waste Class:	213
Waste Class Desc:	PETROLEUM DISTILLATES
Waste Class:	251
Waste Class Desc:	OIL SKIMMINGS & SLUDGES

---

26 | ***10 of 13*** | ***NNE/28.1*** | ***79.8 / 0.00*** | ***2088466 Ontario Limited*** ***111 lakeshore rd E*** ***Mississauga ON L5G 1E2*** | ***GEN***

Generator No:	ON4799677	**Status:**	Registered
SIC Code:		**Co Admin:**	
SIC Description:		**Choice of Contact:**	
Approval Years:	As of Dec 2018	**Phone No Admin:**	
PO Box No:		**Contam. Facility:**	
Country:	Canada	**MHSW Facility:**	

Detail(s)

Waste Class:	213 I
Waste Class Desc:	Petroleum distillates
Waste Class:	213 L
Waste Class Desc:	Petroleum distillates

---

26 | ***11 of 13*** | ***NNE/28.1*** | ***79.8 / 0.00*** | ***Seaway Cleaners*** ***111 Lakeshore Rd E*** ***Mississauga ON L5G1E2*** | ***CDRY***

Legal Name of Company:
Region:

Waste Quantity by Year

Reporting Year:	2004
Quantity of PERC (kg):	234
Total Waste Water (kg):	0
Total Waste Water (L):	-
Total Residue (kg):	0
Total Residue (L):	162
Total Mix (kg):	0
Total Mix (L):	-
Request for Confidentiality:	No
Reason for Confidentiality:	N/A

26	12 of 13	NNE/28.1	79.8 / 0.00	2088466 Ontario Limited 111 lakeshore rd E Mississauga ON L5G 1E2	GEN

Generator No:	ON4799677	**Status:**	Registered
SIC Code:		**Co Admin:**	
SIC Description:		**Choice of Contact:**	
Approval Years:	As of Jul 2020	**Phone No Admin:**	
PO Box No:		**Contam. Facility:**	
Country:	Canada	**MHSW Facility:**	

Detail(s)

Waste Class:	213 L
Waste Class Desc:	Petroleum distillates
Waste Class:	213 I
Waste Class Desc:	Petroleum distillates

26	13 of 13	NNE/28.1	79.8 / 0.00	2088466 Ontario Limited 111 lakeshore rd E Mississauga ON L5G 1E2	GEN

Generator No:	ON4799677	**Status:**	Registered
SIC Code:		**Co Admin:**	
SIC Description:		**Choice of Contact:**	
Approval Years:	As of Jan 2021	**Phone No Admin:**	
PO Box No:		**Contam. Facility:**	
Country:	Canada	**MHSW Facility:**	

Detail(s)

Waste Class:	213 I
Waste Class Desc:	Petroleum distillates
Waste Class:	213 L
Waste Class Desc:	Petroleum distillates

27	1 of 1	WNW/28.9	79.8 / 0.00	94-100 Lakeshore Road East Mississauga ON L5G 1E3	EHS

Order No:	20190710124	**Nearest Intersection:**	
Status:	C	**Municipality:**	
Report Type:	Standard Report	**Client Prov/State:**	ON
Report Date:	12-JUL-19	**Search Radius (km):**	.25

Date Received:	10-JUL-19	**X:**	-79.584021
Previous Site Name:		**Y:**	43.553448
Lot/Building Size:			
Additional Info Ordered:	Fire Insur. Maps and/or Site Plans; Title Searches; City Directory; Aerial Photos		

28	1 of 1	NNE/30.5	79.8 / 0.00	113 LAKESHORE BLVD. 107 Mississauga ON	WWIS

Well ID:	7109074	**Flowing (Y/N):**	
Construction Date:		**Flow Rate:**	
Use 1st:	Monitoring	**Data Entry Status:**	
Use 2nd:		**Data Src:**	
Final Well Status:	0	**Date Received:**	31-Jul-2008 00:00:00
Water Type:		**Selected Flag:**	TRUE
Casing Material:		**Abandonment Rec:**	
Audit No:	Z81860	**Contractor:**	7241
Tag:	A075601	**Form Version:**	7
Constructn Method:		**Owner:**	
Elevation (m):		**County:**	PEEL
Elevatn Reliabilty:		**Lot:**	
Depth to Bedrock:		**Concession:**	
Well Depth:		**Concession Name:**	
Overburden/Bedrock:		**Easting NAD83:**	
Pump Rate:		**Northing NAD83:**	
Static Water Level:		**Zone:**	
Clear/Cloudy:		**UTM Reliability:**	
Municipality:	MISSISSAUGA CITY		
Site Info:			

PDF URL (Map): https://d2khazk8e83rdv.cloudfront.net/moe_mapping/downloads/2Water/Wells_pdfs/710\7109074.pdf

Additional Detail(s) (Map)

Well Completed Date:	2008/07/10
Year Completed:	2008
Depth (m):	4.88
Latitude:	43.5535585850256
Longitude:	-79.5828726247807
Path:	710\7109074.pdf

Bore Hole Information

Bore Hole ID:	1001703970	**Elevation:**	
DP2BR:		**Elevrc:**	
Spatial Status:		**Zone:**	17
Code OB:		**East83:**	614466.00
Code OB Desc:		**North83:**	4823265.00
Open Hole:		**Org CS:**	UTM83
Cluster Kind:		**UTMRC:**	3
Date Completed:	10-Jul-2008 00:00:00	**UTMRC Desc:**	margin of error : 10 - 30 m
Remarks:		**Location Method:**	wwr
Elevrc Desc:			
Location Source Date:			
Improvement Location Source:			
Improvement Location Method:			
Source Revision Comment:			
Supplier Comment:			

Overburden and Bedrock Materials Interval

Formation ID:	1001760967
Layer:	4
Color:	
General Color:	
Mat1:	
Most Common Material:	
Mat2:	05
Mat2 Desc:	CLAY
Mat3:	
Mat3 Desc:	
Formation Top Depth:	4.880000114440918
Formation End Depth:	
Formation End Depth UOM:	m

Overburden and Bedrock Materials Interval

Formation ID:	1001760964
Layer:	1
Color:	8
General Color:	BLACK
Mat1:	27
Most Common Material:	OTHER
Mat2:	01
Mat2 Desc:	FILL
Mat3:	77
Mat3 Desc:	LOOSE
Formation Top Depth:	0.0
Formation End Depth:	1.2200000286102295
Formation End Depth UOM:	m

Overburden and Bedrock Materials Interval

Formation ID:	1001760965
Layer:	2
Color:	6
General Color:	BROWN
Mat1:	28
Most Common Material:	SAND
Mat2:	06
Mat2 Desc:	SILT
Mat3:	77
Mat3 Desc:	LOOSE
Formation Top Depth:	1.2200000286102295
Formation End Depth:	3.0999999046325684
Formation End Depth UOM:	m

Overburden and Bedrock Materials Interval

Formation ID:	1001760966
Layer:	3
Color:	2
General Color:	GREY
Mat1:	28
Most Common Material:	SAND
Mat2:	06
Mat2 Desc:	SILT
Mat3:	91
Mat3 Desc:	WATER-BEARING
Formation Top Depth:	3.0999999046325684
Formation End Depth:	4.880000114440918

Formation End Depth UOM: m

Annular Space/Abandonment Sealing Record

Plug ID: 1001760971
Layer: 3
Plug From: 1.5
Plug To: 4.880000114440918
Plug Depth UOM: m

Annular Space/Abandonment Sealing Record

Plug ID: 1001760970
Layer: 2
Plug From: 0.30000001192092896
Plug To: 1.5
Plug Depth UOM: m

Annular Space/Abandonment Sealing Record

Plug ID: 1001760969
Layer: 1
Plug From: 0.0
Plug To: 0.30000001192092896
Plug Depth UOM: m

Method of Construction & Well Use

Method Construction ID: 1001760976
Method Construction Code: H
Method Construction: Geoprobe
Other Method Construction:

Pipe Information

Pipe ID: 1001760963
Casing No: 0
Comment:
Alt Name:

Construction Record - Casing

Casing ID: 1001760973
Layer: 1
Material: 5
Open Hole or Material: PLASTIC
Depth From: 0.0
Depth To: 1.8300000429153442
Casing Diameter: 3.809999942779541
Casing Diameter UOM: cm
Casing Depth UOM: m

Construction Record - Screen

Screen ID: 1001760974
Layer: 1

Slot: 10
Screen Top Depth: 1.8300000429153442
Screen End Depth: 4.880000114440918
Screen Material: 5
Screen Depth UOM: m
Screen Diameter UOM: cm
Screen Diameter: 3.809999942779541

Water Details

Water ID: 1001760972
Layer:
Kind Code:
Kind:
Water Found Depth:
Water Found Depth UOM: m

Hole Diameter

Hole ID: 1001760968
Diameter:
Depth From:
Depth To:
Hole Depth UOM: m
Hole Diameter UOM: cm

Links

Bore Hole ID:	1001703970	**Tag No:**	A075601
Depth M:	4.88	**Contractor:**	7241
Year Completed:	2008	**Path:**	710\7109074.pdf
Well Completed Dt:	2008/07/10	**Latitude:**	43.5535585850256
Audit No:	Z81860	**Longitude:**	-79.5828726247807

---

29 | **1 of 2** | **NNW/30.8** | **79.8 / 0.00** | **PHOTOLINE LABS LTD. 31-649**
110 LAKESHORE ROAD EAST
MISSISSAUGA ON L5G 1E3 | **GEN**

Generator No:	ON1532001	**Status:**	
SIC Code:	6571	**Co Admin:**	
SIC Description:	CAMERA/PHOTO. SUPPLY	**Choice of Contact:**	
Approval Years:	92,93,94,95,96,97,98	**Phone No Admin:**	
PO Box No:		**Contam. Facility:**	
Country:		**MHSW Facility:**	

Detail(s)

Waste Class: 264
Waste Class Desc: PHOTOPROCESSING WASTES

---

29 | **2 of 2** | **NNW/30.8** | **79.8 / 0.00** | **PHOTOLINE LABS LTD.**
110 LAKESHORE ROAD EAST
MISSISSAUGA ON L5G 1E3 | **GEN**

Generator No:	ON1532001	**Status:**	
SIC Code:	6571	**Co Admin:**	
SIC Description:	CAMERA/PHOTO. SUPPLY	**Choice of Contact:**	
Approval Years:	99,00,01	**Phone No Admin:**	
PO Box No:		**Contam. Facility:**	
Country:		**MHSW Facility:**	

Detail(s)

Waste Class: 264
Waste Class Desc: PHOTOPROCESSING WASTES

---

30 | ***1 of 1*** | ***SE/31.8*** | ***76.8 / -3.02*** | ***1 PORT ST E Mississauga ON*** | ***WWIS***

Well ID:	7274685	***Flowing (Y/N):***	
Construction Date:		***Flow Rate:***	
Use 1st:	Monitoring	***Data Entry Status:***	
Use 2nd:		***Data Src:***	
Final Well Status:	Observation Wells	***Date Received:***	08-Nov-2016 00:00:00
Water Type:		***Selected Flag:***	TRUE
Casing Material:		***Abandonment Rec:***	
Audit No:	Z229245	***Contractor:***	6607
Tag:	A209765	***Form Version:***	7
Constructn Method:		***Owner:***	
Elevation (m):		***County:***	PEEL
Elevatn Reliabilty:		***Lot:***	
Depth to Bedrock:		***Concession:***	
Well Depth:		***Concession Name:***	
Overburden/Bedrock:		***Easting NAD83:***	
Pump Rate:		***Northing NAD83:***	
Static Water Level:		***Zone:***	
Clear/Cloudy:		***UTM Reliability:***	
Municipality:	MISSISSAUGA CITY (PORT CREDIT)		
Site Info:			

PDF URL (Map):

Additional Detail(s) (Map)

Well Completed Date:	2016/08/25
Year Completed:	2016
Depth (m):	3.9
Latitude:	43.5524826545765
Longitude:	-79.5825140613046
Path:	

Bore Hole Information

Bore Hole ID:	1006290130	***Elevation:***	
DP2BR:		***Elevrc:***	
Spatial Status:		***Zone:***	17
Code OB:		***East83:***	614497.00
Code OB Desc:		***North83:***	4823146.00
Open Hole:		***Org CS:***	UTM83
Cluster Kind:		***UTMRC:***	4
Date Completed:	25-Aug-2016 00:00:00	***UTMRC Desc:***	margin of error : 30 m - 100 m
Remarks:		***Location Method:***	wwr
Elevrc Desc:			
Location Source Date:			
Improvement Location Source:			
Improvement Location Method:			
Source Revision Comment:			
Supplier Comment:			

Overburden and Bedrock Materials Interval

Formation ID: 1006405418

Layer:	1
Color:	6
General Color:	BROWN
Mat1:	28
Most Common Material:	SAND
Mat2:	11
Mat2 Desc:	GRAVEL
Mat3:	77
Mat3 Desc:	LOOSE
Formation Top Depth:	0.0
Formation End Depth:	1.0
Formation End Depth UOM:	m

Overburden and Bedrock Materials Interval

Formation ID:	1006405420
Layer:	3
Color:	2
General Color:	GREY
Mat1:	06
Most Common Material:	SILT
Mat2:	11
Mat2 Desc:	GRAVEL
Mat3:	66
Mat3 Desc:	DENSE
Formation Top Depth:	2.700000047683716
Formation End Depth:	3.9000000953674316
Formation End Depth UOM:	m

Overburden and Bedrock Materials Interval

Formation ID:	1006405419
Layer:	2
Color:	6
General Color:	BROWN
Mat1:	06
Most Common Material:	SILT
Mat2:	28
Mat2 Desc:	SAND
Mat3:	66
Mat3 Desc:	DENSE
Formation Top Depth:	1.0
Formation End Depth:	2.700000047683716
Formation End Depth UOM:	m

Annular Space/Abandonment Sealing Record

Plug ID:	1006405428
Layer:	2
Plug From:	0.30000001192092896
Plug To:	2.0999999046325684
Plug Depth UOM:	m

Annular Space/Abandonment Sealing Record

Plug ID:	1006405427
Layer:	1
Plug From:	0.0

Plug To:	0.30000001192092896
Plug Depth UOM:	m

Method of Construction & Well Use

Method Construction ID:	1006405426
Method Construction Code:	6
Method Construction:	Boring
Other Method Construction:	

Pipe Information

Pipe ID:	1006405417
Casing No:	0
Comment:	
Alt Name:	

Construction Record - Casing

Casing ID:	1006405423
Layer:	1
Material:	5
Open Hole or Material:	PLASTIC
Depth From:	0.0
Depth To:	2.4000000953674316
Casing Diameter:	5.099999904632568
Casing Diameter UOM:	cm
Casing Depth UOM:	m

Construction Record - Screen

Screen ID:	1006405424
Layer:	1
Slot:	20
Screen Top Depth:	2.4000000953674316
Screen End Depth:	3.9000000953674316
Screen Material:	5
Screen Depth UOM:	m
Screen Diameter UOM:	cm
Screen Diameter:	6.400000095367432

Water Details

Water ID:	1006405422
Layer:	1
Kind Code:	8
Kind:	Untested
Water Found Depth:	
Water Found Depth UOM:	m

Hole Diameter

Hole ID:	1006405421
Diameter:	21.0
Depth From:	0.0
Depth To:	3.9000000953674316
Hole Depth UOM:	m
Hole Diameter UOM:	cm

Links

Bore Hole ID:	1006290130	**Tag No:**	A209765
Depth M:	3.9	**Contractor:**	6607
Year Completed:	2016	**Path:**	727\7274685.pdf
Well Completed Dt:	2016/08/25	**Latitude:**	43.5524826545765
Audit No:	Z229245	**Longitude:**	-79.5825140613046

31	1 of 2	WNW/32.3	79.8 / 0.00	HOOPER'S PHARMACY 19-650 100 LAKESHORE ROAD EAST MISSISSAUGA ON L5G 1E3	GEN

Generator No:	ON1537800	**Status:**	
SIC Code:	6031	**Co Admin:**	
SIC Description:	PHARMACIES	**Choice of Contact:**	
Approval Years:	92,93,94,95,96,97,98	**Phone No Admin:**	
PO Box No:		**Contam. Facility:**	
Country:		**MHSW Facility:**	

Detail(s)

Waste Class:	312
Waste Class Desc:	PATHOLOGICAL WASTES

31	2 of 2	WNW/32.3	79.8 / 0.00	HOOPER'S PHARMACY 100 LAKESHORE ROAD EAST MISSISSAUGA ON L5G 1E3	GEN

Generator No:	ON1537800	**Status:**	
SIC Code:	6031	**Co Admin:**	
SIC Description:	PHARMACIES	**Choice of Contact:**	
Approval Years:	99,00,01	**Phone No Admin:**	
PO Box No:		**Contam. Facility:**	
Country:		**MHSW Facility:**	

Detail(s)

Waste Class:	261
Waste Class Desc:	PHARMACEUTICALS
Waste Class:	312
Waste Class Desc:	PATHOLOGICAL WASTES

32	1 of 1	NE/34.3	79.8 / 0.00	113 LAKESHORE RD. E. #107 Mississauga ON	WWIS

Well ID:	7133398	**Flowing (Y/N):**	
Construction Date:		**Flow Rate:**	
Use 1st:	Monitoring	**Data Entry Status:**	
Use 2nd:		**Data Src:**	
Final Well Status:	Observation Wells	**Date Received:**	05-Nov-2009 00:00:00
Water Type:		**Selected Flag:**	TRUE
Casing Material:		**Abandonment Rec:**	
Audit No:	Z095900	**Contractor:**	6032
Tag:	A083930	**Form Version:**	7
Constructn Method:		**Owner:**	
Elevation (m):		**County:**	PEEL
Elevatn Reliabilty:		**Lot:**	
Depth to Bedrock:		**Concession:**	
Well Depth:		**Concession Name:**	
Overburden/Bedrock:		**Easting NAD83:**	
Pump Rate:		**Northing NAD83:**	

Static Water Level:		***Zone:***	
Clear/Cloudy:		***UTM Reliability:***	
Municipality:	MISSISSAUGA CITY (PORT CREDIT)		
Site Info:			

PDF URL (Map): https://d2khazk8e83rdv.cloudfront.net/moe_mapping/downloads/2Water/Wells_pdfs/713\7133398.pdf

Additional Detail(s) (Map)

Well Completed Date:	2009/09/25
Year Completed:	2009
Depth (m):	4.572
Latitude:	43.5535576643845
Longitude:	-79.5827983651416
Path:	713\7133398.pdf

Bore Hole Information

Bore Hole ID:	1002796577	***Elevation:***	
DP2BR:		***Elevrc:***	
Spatial Status:		***Zone:***	17
Code OB:		***East83:***	614472.00
Code OB Desc:		***North83:***	4823265.00
Open Hole:		***Org CS:***	UTM83
Cluster Kind:		***UTMRC:***	3
Date Completed:	25-Sep-2009 00:00:00	***UTMRC Desc:***	margin of error : 10 - 30 m
Remarks:		***Location Method:***	wwr
Elevrc Desc:			
Location Source Date:			
Improvement Location Source:			
Improvement Location Method:			
Source Revision Comment:			
Supplier Comment:			

Overburden and Bedrock Materials Interval

Formation ID:	1002996477
Layer:	2
Color:	6
General Color:	BROWN
Mat1:	06
Most Common Material:	SILT
Mat2:	28
Mat2 Desc:	SAND
Mat3:	77
Mat3 Desc:	LOOSE
Formation Top Depth:	0.30000001192092896
Formation End Depth:	8.0
Formation End Depth UOM:	ft

Overburden and Bedrock Materials Interval

Formation ID:	1002996478
Layer:	3
Color:	2
General Color:	GREY
Mat1:	06
Most Common Material:	SILT
Mat2:	12
Mat2 Desc:	STONES

Mat3: 66
Mat3 Desc: DENSE
Formation Top Depth: 8.0
Formation End Depth: 15.0
Formation End Depth UOM: ft

Overburden and Bedrock Materials Interval

Formation ID: 1002996476
Layer: 1
Color: 8
General Color: BLACK
Mat1: 27
Most Common Material: OTHER
Mat2:
Mat2 Desc:
Mat3: 73
Mat3 Desc: HARD
Formation Top Depth: 0.0
Formation End Depth: 0.30000001192092896
Formation End Depth UOM: ft

Annular Space/Abandonment Sealing Record

Plug ID: 1002996481
Layer: 2
Plug From: 0.0
Plug To: 1.0
Plug Depth UOM: ft

Annular Space/Abandonment Sealing Record

Plug ID: 1002996480
Layer: 1
Plug From: 1.0
Plug To: 3.0
Plug Depth UOM: ft

Method of Construction & Well Use

Method Construction ID: 1002996486
Method Construction Code: 6
Method Construction: Boring
Other Method Construction:

Pipe Information

Pipe ID: 1002996475
Casing No: 0
Comment:
Alt Name:

Construction Record - Casing

Casing ID: 1002996483
Layer:
Material:

Open Hole or Material:
Depth From:
Depth To:
Casing Diameter:
Casing Diameter UOM: inch
Casing Depth UOM: ft

Construction Record - Screen

Screen ID: 1002996484
Layer: 1
Slot: 10
Screen Top Depth: 4.0
Screen End Depth: 14.0
Screen Material: 5
Screen Depth UOM: ft
Screen Diameter UOM: inch
Screen Diameter: 2.0

Water Details

Water ID: 1002996482
Layer:
Kind Code:
Kind:
Water Found Depth:
Water Found Depth UOM: ft

Hole Diameter

Hole ID: 1002996479
Diameter:
Depth From:
Depth To:
Hole Depth UOM: ft
Hole Diameter UOM: inch

Links

Bore Hole ID:	1002796577	**Tag No:**	A083930
Depth M:	4.572	**Contractor:**	6032
Year Completed:	2009	**Path:**	713\7133398.pdf
Well Completed Dt:	2009/09/25	**Latitude:**	43.5535576643845
Audit No:	Z095900	**Longitude:**	-79.5827983651416

33	1 of 5	WNW/34.9	79.8 / 0.00	THE DUDSON GROUP (USA) INC. 92 LAKESHORE RD E MISSISSAUGA ON L5G 4S2	SCT

Established: 0000
Plant Size (ft²): 0
Employment: 1

--Details--
Description: Service Establishment Machinery, Equipment and Supplies Wholesaler-Distributors
SIC/NAICS Code: 417920

33	2 of 5	WNW/34.9	79.8 / 0.00	The Dudson USA Inc. 92 Lakeshore Rd E Floor 2	SCT

Map Key	Number of Records	Direction/ Distance (m)	Elev/Diff (m)	Site	DB
				Mississauga ON L5G 4S2	

Established: 1800
Plant Size (ft²): 1800
Employment: 1

--Details--
Description: Service Establishment Machinery, Equipment and Supplies Wholesaler-Distributors
SIC/NAICS Code: 417920

33	3 of 5	WNW/34.9	79.8 / 0.00	Dudson USA Inc. 92 Lakeshore Rd E Floor 2 Mississauga ON L5G 4S2	SCT

Established: 1800
Plant Size (ft²): 1800
Employment: 4

--Details--
Description: Service Establishment Machinery, Equipment and Supplies Wholesaler-Distributors
SIC/NAICS Code: 417920

33	4 of 5	WNW/34.9	79.8 / 0.00	Zirco Ltd. 92 Lakeshore Rd E Mississauga ON L5G 4S2	PAP

Company ID: 283084077
Status: Inactive
Type:
Operation:
Status Desc:
Effluent Pollution Control:
Company Name:
Division:
Company Mailing Address:
Mailing Address: 92 Lakeshore Rd E, Mississauga ON L5G 4S2
Mill Mailing Address:
Mill Notes:
History:
Company History:

Year: 2009
Description:
Website:

33	5 of 5	WNW/34.9	79.8 / 0.00	RCOM graphics and design 92 Lakeshore Rd E Suite 202 Mississauga ON L5G 4S2	SCT

Established: 01-JAN-89
Plant Size (ft²):
Employment:

--Details--
Description: Other Publishers
SIC/NAICS Code: 511190

Description: Graphic Design Services
SIC/NAICS Code: 541430

Description: Graphic Design Services

SIC/NAICS Code: 541430

Description: Document Preparation Services
SIC/NAICS Code: 561410

Description: Computer Systems Design and Related Services
SIC/NAICS Code: 541510

Description: Digital Printing
SIC/NAICS Code: 323115

Description: Other Printing
SIC/NAICS Code: 323119

---

34 | **1 of 1** | **NNE/39.2** | **79.8 / 0.00** | **103 LAKESHORE RD E Mississauga ON** | **WWIS**

Well ID:	7187902	**Flowing (Y/N):**	
Construction Date:		**Flow Rate:**	
Use 1st:	Monitoring and Test Hole	**Data Entry Status:**	
Use 2nd:	0	**Data Src:**	
Final Well Status:	Test Hole	**Date Received:**	24-Sep-2012 00:00:00
Water Type:		**Selected Flag:**	TRUE
Casing Material:		**Abandonment Rec:**	
Audit No:	Z156841	**Contractor:**	7241
Tag:	A137099	**Form Version:**	7
Constructn Method:		**Owner:**	
Elevation (m):		**County:**	PEEL
Elevatn Reliabilty:		**Lot:**	
Depth to Bedrock:		**Concession:**	
Well Depth:		**Concession Name:**	
Overburden/Bedrock:		**Easting NAD83:**	
Pump Rate:		**Northing NAD83:**	
Static Water Level:		**Zone:**	
Clear/Cloudy:		**UTM Reliability:**	
Municipality:	MISSISSAUGA CITY (PORT CREDIT)		
Site Info:	WKQ-005210		

PDF URL (Map): https://d2khazk8e83rdv.cloudfront.net/moe_mapping/downloads/2Water/Wells_pdfs/718\7187902.pdf

Additional Detail(s) (Map)

Well Completed Date: 2012/08/17
Year Completed: 2012
Depth (m): 4.572
Latitude: 43.5537403018852
Longitude: -79.5830045484876
Path: 718\7187902.pdf

Bore Hole Information

Bore Hole ID:	1004163420	**Elevation:**	
DP2BR:		**Elevrc:**	
Spatial Status:		**Zone:**	17
Code OB:		**East83:**	614455.00
Code OB Desc:		**North83:**	4823285.00
Open Hole:		**Org CS:**	UTM83
Cluster Kind:		**UTMRC:**	4
Date Completed:	17-Aug-2012 00:00:00	**UTMRC Desc:**	margin of error : 30 m - 100 m
Remarks:		**Location Method:**	wwr
Elevrc Desc:			
Location Source Date:			

Improvement Location Source:
Improvement Location Method:
Source Revision Comment:
Supplier Comment:

Overburden and Bedrock Materials Interval

Formation ID:	1004442190
Layer:	1
Color:	6
General Color:	BROWN
Mat1:	01
Most Common Material:	FILL
Mat2:	
Mat2 Desc:	
Mat3:	
Mat3 Desc:	
Formation Top Depth:	0.0
Formation End Depth:	4.0
Formation End Depth UOM:	ft

Overburden and Bedrock Materials Interval

Formation ID:	1004442193
Layer:	4
Color:	2
General Color:	GREY
Mat1:	06
Most Common Material:	SILT
Mat2:	28
Mat2 Desc:	SAND
Mat3:	91
Mat3 Desc:	WATER-BEARING
Formation Top Depth:	8.0
Formation End Depth:	15.0
Formation End Depth UOM:	ft

Overburden and Bedrock Materials Interval

Formation ID:	1004442192
Layer:	3
Color:	6
General Color:	BROWN
Mat1:	28
Most Common Material:	SAND
Mat2:	06
Mat2 Desc:	SILT
Mat3:	
Mat3 Desc:	
Formation Top Depth:	6.0
Formation End Depth:	8.0
Formation End Depth UOM:	ft

Overburden and Bedrock Materials Interval

Formation ID:	1004442191
Layer:	2
Color:	6

General Color:	BROWN
Mat1:	34
Most Common Material:	TILL
Mat2:	
Mat2 Desc:	
Mat3:	
Mat3 Desc:	
Formation Top Depth:	4.0
Formation End Depth:	6.0
Formation End Depth UOM:	ft

Annular Space/Abandonment Sealing Record

Plug ID:	1004442201
Layer:	1
Plug From:	15.0
Plug To:	4.0
Plug Depth UOM:	ft

Annular Space/Abandonment Sealing Record

Plug ID:	1004442203
Layer:	3
Plug From:	1.0
Plug To:	0.0
Plug Depth UOM:	ft

Annular Space/Abandonment Sealing Record

Plug ID:	1004442202
Layer:	2
Plug From:	4.0
Plug To:	1.0
Plug Depth UOM:	ft

Method of Construction & Well Use

Method Construction ID:	1004442200
Method Construction Code:	D
Method Construction:	Direct Push
Other Method Construction:	

Pipe Information

Pipe ID:	1004442189
Casing No:	0
Comment:	
Alt Name:	

Construction Record - Casing

Casing ID:	1004442196
Layer:	1
Material:	5
Open Hole or Material:	PLASTIC
Depth From:	0.0
Depth To:	5.0

Casing Diameter:	2.0
Casing Diameter UOM:	inch
Casing Depth UOM:	ft

Construction Record - Screen

Screen ID:	1004442197
Layer:	1
Slot:	10
Screen Top Depth:	5.0
Screen End Depth:	15.0
Screen Material:	5
Screen Depth UOM:	ft
Screen Diameter UOM:	inch
Screen Diameter:	2.25

Water Details

Water ID:	1004442195
Layer:	
Kind Code:	
Kind:	
Water Found Depth:	
Water Found Depth UOM:	ft

Hole Diameter

Hole ID:	1004442194
Diameter:	4.25
Depth From:	0.0
Depth To:	15.0
Hole Depth UOM:	ft
Hole Diameter UOM:	inch

Links

Bore Hole ID:	1004163420	**Tag No:**	A137099
Depth M:	4.572	**Contractor:**	7241
Year Completed:	2012	**Path:**	718\7187902.pdf
Well Completed Dt:	2012/08/17	**Latitude:**	43.5537403018852
Audit No:	Z156841	**Longitude:**	-79.5830045484876

35	1 of 1	WSW/40.9	79.8 / 0.00	15 STAVEBANK ROAD SOUTH MISSISSAUGA ON	WWIS

Well ID:	7046642	**Flowing (Y/N):**	
Construction Date:		**Flow Rate:**	
Use 1st:		**Data Entry Status:**	
Use 2nd:		**Data Src:**	
Final Well Status:	Observation Wells	**Date Received:**	17-Jul-2007 00:00:00
Water Type:		**Selected Flag:**	TRUE
Casing Material:		**Abandonment Rec:**	
Audit No:	Z74027	**Contractor:**	7241
Tag:	A061569	**Form Version:**	3
Constructn Method:		**Owner:**	
Elevation (m):		**County:**	PEEL
Elevatn Reliabilty:		**Lot:**	
Depth to Bedrock:		**Concession:**	
Well Depth:		**Concession Name:**	
Overburden/Bedrock:		**Easting NAD83:**	
Pump Rate:		**Northing NAD83:**	
Static Water Level:		**Zone:**	

Clear/Cloudy:		***UTM Reliability:***	
Municipality:	MISSISSAUGA CITY		
Site Info:			

PDF URL (Map): https://d2khazk8e83rdv.cloudfront.net/moe_mapping/downloads/2Water/Wells_pdfs/704\7046642.pdf

Additional Detail(s) (Map)

Well Completed Date:	2007/06/26
Year Completed:	2007
Depth (m):	5.79
Latitude:	43.5527282443794
Longitude:	-79.584167228533
Path:	704\7046642.pdf

Bore Hole Information

Bore Hole ID:	23046642	***Elevation:***	
DP2BR:		***Elevrc:***	
Spatial Status:		***Zone:***	17
Code OB:		***East83:***	614363.00
Code OB Desc:		***North83:***	4823171.00
Open Hole:		***Org CS:***	UTM83
Cluster Kind:		***UTMRC:***	3
Date Completed:	26-Jun-2007 00:00:00	***UTMRC Desc:***	margin of error : 10 - 30 m
Remarks:		***Location Method:***	wwr
Elevrc Desc:			
Location Source Date:			
Improvement Location Source:			
Improvement Location Method:			
Source Revision Comment:			
Supplier Comment:			

Overburden and Bedrock Materials Interval

Formation ID:	30246642
Layer:	2
Color:	6
General Color:	BROWN
Mat1:	28
Most Common Material:	SAND
Mat2:	06
Mat2 Desc:	SILT
Mat3:	08
Mat3 Desc:	FINE SAND
Formation Top Depth:	2.130000114440918
Formation End Depth:	3.3499999046325684
Formation End Depth UOM:	m

Overburden and Bedrock Materials Interval

Formation ID:	30346642
Layer:	3
Color:	2
General Color:	GREY
Mat1:	06
Most Common Material:	SILT
Mat2:	28
Mat2 Desc:	SAND
Mat3:	05

Mat3 Desc: CLAY
Formation Top Depth: 3.3499999046325684
Formation End Depth: 5.789999961853027
Formation End Depth UOM: m

Overburden and Bedrock Materials Interval

Formation ID: 30146642
Layer: 1
Color: 6
General Color: BROWN
Mat1: 01
Most Common Material: FILL
Mat2: 11
Mat2 Desc: GRAVEL
Mat3: 85
Mat3 Desc: SOFT
Formation Top Depth: 0.0
Formation End Depth: 2.130000114440918
Formation End Depth UOM: m

Annular Space/Abandonment Sealing Record

Plug ID: 44001317
Layer: 3
Plug From: 2.440000057220459
Plug To: 5.789999961853027
Plug Depth UOM: m

Annular Space/Abandonment Sealing Record

Plug ID: 44001318
Layer: 1
Plug From: 0.0
Plug To: 0.3100000023841858
Plug Depth UOM: m

Annular Space/Abandonment Sealing Record

Plug ID: 44001319
Layer: 2
Plug From: 0.3100000023841858
Plug To: 2.440000057220459
Plug Depth UOM: m

Method of Construction & Well Use

Method Construction ID: 25946642
Method Construction Code: B
Method Construction: Other Method
Other Method Construction:

Pipe Information

Pipe ID: 29046642
Casing No: 0

Comment:
Alt Name:

Construction Record - Casing

Casing ID:	42146642
Layer:	1
Material:	5
Open Hole or Material:	PLASTIC
Depth From:	0.0
Depth To:	2.740000009536743
Casing Diameter:	3.809999942779541
Casing Diameter UOM:	cm
Casing Depth UOM:	m

Construction Record - Screen

Screen ID:	43146642
Layer:	1
Slot:	10
Screen Top Depth:	2.740000009536743
Screen End Depth:	5.789999961853027
Screen Material:	5
Screen Depth UOM:	m
Screen Diameter UOM:	cm
Screen Diameter:	

Hole Diameter

Hole ID:	46000809
Diameter:	8.890000343322754
Depth From:	0.0
Depth To:	5.789999961853027
Hole Depth UOM:	m
Hole Diameter UOM:	cm

Links

Bore Hole ID:	23046642	**Tag No:**	A061569
Depth M:	5.79	**Contractor:**	7241
Year Completed:	2007	**Path:**	704\7046642.pdf
Well Completed Dt:	2007/06/26	**Latitude:**	43.5527282443794
Audit No:	Z74027	**Longitude:**	-79.584167228533

36	1 of 1	WSW/41.2	79.8 / 0.00	83 Lakeshore Rd E Mississauga ON L5G1C9	EHS

Order No:	20131205070	**Nearest Intersection:**	
Status:	C	**Municipality:**	
Report Type:	Standard Report	**Client Prov/State:**	ON
Report Date:	16-DEC-13	**Search Radius (km):**	.25
Date Received:	05-DEC-13	**X:**	-79.584051
Previous Site Name:		**Y:**	43.552655
Lot/Building Size:			
Additional Info Ordered:			

37	1 of 1	N/42.0	79.8 / 0.00	From Front Street northeast to Elmwood Ave S Mississauga ON L5G	EHS

Order No:	20310900227	**Nearest Intersection:**	

Status:	C	**Municipality:**	
Report Type:	Custom Report	**Client Prov/State:**	ON
Report Date:	12-NOV-20	**Search Radius (km):**	.25
Date Received:	09-NOV-20	**X:**	-79.58323684
Previous Site Name:		**Y:**	43.55389734
Lot/Building Size:			
Additional Info Ordered:	Fire Insur. Maps and/or Site Plans; City Directory; Aerial Photos		

38 | **1 of 1** | **ENE/42.2** | **77.9 / -1.96** | **ON** | **BORE**

Borehole ID:	640932	**Inclin FLG:**	No
OGF ID:	215541327	**SP Status:**	Initial Entry
Status:		**Surv Elev:**	No
Type:	Borehole	**Piezometer:**	No
Use:	Geotechnical/Geological Investigation	**Primary Name:**	
Completion Date:	JAN-1965	**Municipality:**	
Static Water Level:		**Lot:**	
Primary Water Use:	Not Used	**Township:**	
Sec. Water Use:		**Latitude DD:**	43.55326
Total Depth m:	4.6	**Longitude DD:**	-79.582154
Depth Ref:	Ground Surface	**UTM Zone:**	17
Depth Elev:		**Easting:**	614525
Drill Method:	Power auger	**Northing:**	4823233
Orig Ground Elev m:	78.4	**Location Accuracy:**	
Elev Reliabil Note:		**Accuracy:**	Not Applicable
DEM Ground Elev m:	78.3		
Concession:			
Location D:			
Survey D:			
Comments:			

Borehole Geology Stratum

Geology Stratum ID:	218494138	**Mat Consistency:**	
Top Depth:	.3	**Material Moisture:**	
Bottom Depth:	.9	**Material Texture:**	Coarse
Material Color:		**Non Geo Mat Type:**	
Material 1:	Sand	**Geologic Formation:**	
Material 2:	Silt	**Geologic Group:**	
Material 3:		**Geologic Period:**	
Material 4:		**Depositional Gen:**	alluvial
Gsc Material Description:			
Stratum Description:	SAND-MEDIUM TO COARSE,SILT. ALLUVIAL,AGE POST-GLACIAL.		

Geology Stratum ID:	218494137	**Mat Consistency:**	
Top Depth:	0	**Material Moisture:**	
Bottom Depth:	.3	**Material Texture:**	
Material Color:		**Non Geo Mat Type:**	
Material 1:	Gravel	**Geologic Formation:**	
Material 2:		**Geologic Group:**	
Material 3:		**Geologic Period:**	
Material 4:		**Depositional Gen:**	alluvial
Gsc Material Description:			
Stratum Description:	GRAVEL. ALLUVIAL,AGE POST-GLACIAL.		

Geology Stratum ID:	218494139	**Mat Consistency:**	
Top Depth:	.9	**Material Moisture:**	
Bottom Depth:	1.5	**Material Texture:**	Coarse
Material Color:	Black	**Non Geo Mat Type:**	
Material 1:	Sand	**Geologic Formation:**	
Material 2:	Clay	**Geologic Group:**	
Material 3:		**Geologic Period:**	

Material 4:		***Depositional Gen:***	alluvial
Gsc Material Description:			
Stratum Description:	SAND-MEDIUM TO COARSE,CLAY. BLACK,ALLUVIAL, AGE POST-GLACIAL.		

Geology Stratum ID:	218494140	***Mat Consistency:***	
Top Depth:	1.5	***Material Moisture:***	
Bottom Depth:	4	***Material Texture:***	
Material Color:	Grey	***Non Geo Mat Type:***	
Material 1:	Clay	***Geologic Formation:***	
Material 2:		***Geologic Group:***	
Material 3:		***Geologic Period:***	
Material 4:		***Depositional Gen:***	alluvial
Gsc Material Description:			
Stratum Description:	CLAY. GREY,ALLUVIAL, AGE POST-GLACIAL.		

Geology Stratum ID:	218494141	***Mat Consistency:***	
Top Depth:	4	***Material Moisture:***	
Bottom Depth:	4.6	***Material Texture:***	
Material Color:	Grey	***Non Geo Mat Type:***	
Material 1:	Clay	***Geologic Formation:***	
Material 2:	Gravel	***Geologic Group:***	
Material 3:		***Geologic Period:***	
Material 4:		***Depositional Gen:***	alluvial
Gsc Material Description:			
Stratum Description:	CLAY,GRAVEL. GREY,ALLUVIAL,AGE GLACIAL.		

Source

Source Type:	Data Survey	***Source Appl:***	Spatial/Tabular
Source Orig:	Geological Survey of Canada	***Source Iden:***	1
Source Date:	1956-1972	***Scale or Res:***	Varies
Confidence:	M	***Horizontal:***	NAD27
Observatio:		***Verticalda:***	Mean Average Sea Level
Source Name:	Urban Geology Automated Information System (UGAIS)		
Source Details:	File: TOR1B.txt RecordID: 088980 NTS_Sheet: 30M12A		
Confiden 1:	Logs are approximately correct. Lack of information. Doubtful terminology.		

Source List

Source Identifier:	1	***Horizontal Datum:***	NAD27
Source Type:	Data Survey	***Vertical Datum:***	Mean Average Sea Level
Source Date:	1956-1972	***Projection Name:***	Universal Transverse Mercator
Scale or Resolution:	Varies		
Source Name:	Urban Geology Automated Information System (UGAIS)		
Source Originators:	Geological Survey of Canada		

39 ***1 of 1*** ***N/42.2*** ***79.8 / 0.00*** ***ON*** ***BORE***

Borehole ID:	641135	***Inclin FLG:***	No
OGF ID:	215541530	***SP Status:***	Initial Entry
Status:		***Surv Elev:***	No
Type:	Borehole	***Piezometer:***	No
Use:	Geotechnical/Geological Investigation	***Primary Name:***	
Completion Date:	JAN-1965	***Municipality:***	
Static Water Level:		***Lot:***	
Primary Water Use:	Not Used	***Township:***	
Sec. Water Use:		***Latitude DD:***	43.553904
Total Depth m:	4.3	***Longitude DD:***	-79.583253
Depth Ref:	Ground Surface	***UTM Zone:***	17
Depth Elev:		***Easting:***	614435
Drill Method:	Power auger	***Northing:***	4823303
Orig Ground Elev m:	78.6	***Location Accuracy:***	

Elev Reliabil Note:		***Accuracy:***	Not Applicable
DEM Ground Elev m:	78.9		
Concession:			
Location D:			
Survey D:			
Comments:			

Borehole Geology Stratum

Geology Stratum ID:	218494899	***Mat Consistency:***	
Top Depth:	.3	***Material Moisture:***	
Bottom Depth:	1.5	***Material Texture:***	
Material Color:	Brown	***Non Geo Mat Type:***	
Material 1:	Sand	***Geologic Formation:***	
Material 2:	Clay	***Geologic Group:***	
Material 3:		***Geologic Period:***	
Material 4:		***Depositional Gen:***	alluvial
Gsc Material Description:			
Stratum Description:	SAND,CLAY. BROWN,ALLUVIAL, AGE POST-GLACIAL.		

Geology Stratum ID:	218494901	***Mat Consistency:***	
Top Depth:	1.8	***Material Moisture:***	
Bottom Depth:	3.2	***Material Texture:***	Coarse
Material Color:		***Non Geo Mat Type:***	
Material 1:	Sand	***Geologic Formation:***	
Material 2:	Clay	***Geologic Group:***	
Material 3:		***Geologic Period:***	
Material 4:		***Depositional Gen:***	alluvial
Gsc Material Description:			
Stratum Description:	SAND-MEDIUM TO COARSE,CLAY. ALLUVIAL,AGE POST-GLACIAL.		

Geology Stratum ID:	218494902	***Mat Consistency:***	
Top Depth:	3.2	***Material Moisture:***	
Bottom Depth:	3.4	***Material Texture:***	
Material Color:	Brown	***Non Geo Mat Type:***	
Material 1:	Sand	***Geologic Formation:***	
Material 2:	Silt	***Geologic Group:***	
Material 3:	Clay	***Geologic Period:***	
Material 4:		***Depositional Gen:***	alluvial
Gsc Material Description:			
Stratum Description:	SAND,SILT,CLAY. BROWN,ALLUVIAL, AGE POST-GLACIAL.		

Geology Stratum ID:	218494903	***Mat Consistency:***	
Top Depth:	3.4	***Material Moisture:***	
Bottom Depth:	4	***Material Texture:***	
Material Color:	Brown	***Non Geo Mat Type:***	
Material 1:	Sand	***Geologic Formation:***	
Material 2:	Silt	***Geologic Group:***	
Material 3:	Clay	***Geologic Period:***	
Material 4:	Gravel	***Depositional Gen:***	alluvial
Gsc Material Description:			
Stratum Description:	SAND,SILT,CLAY, GRAVEL. BROWN,ALLUVIAL, AGE POST-GLACIAL.		

Geology Stratum ID:	218494898	***Mat Consistency:***	
Top Depth:	0	***Material Moisture:***	
Bottom Depth:	.3	***Material Texture:***	
Material Color:	Grey	***Non Geo Mat Type:***	
Material 1:	Muck	***Geologic Formation:***	
Material 2:	Soil	***Geologic Group:***	
Material 3:		***Geologic Period:***	
Material 4:		***Depositional Gen:***	
Gsc Material Description:			
Stratum Description:	MUCK,SOIL. GREY,AGE POST-GLACIAL.		

Geology Stratum ID:	218494900	***Mat Consistency:***	

Top Depth:	1.5	**Material Moisture:**	
Bottom Depth:	1.8	**Material Texture:**	Coarse
Material Color:		**Non Geo Mat Type:**	
Material 1:	Sand	**Geologic Formation:**	
Material 2:	Silt	**Geologic Group:**	
Material 3:		**Geologic Period:**	
Material 4:		**Depositional Gen:**	alluvial
Gsc Material Description:			
Stratum Description:	SAND-MEDIUM TO COARSE,SILT. ALLUVIAL,AGE POST-GLACIAL.		

Geology Stratum ID:	218494904	**Mat Consistency:**	Hard
Top Depth:	4	**Material Moisture:**	
Bottom Depth:	4.3	**Material Texture:**	
Material Color:	Grey	**Non Geo Mat Type:**	
Material 1:	Clay	**Geologic Formation:**	
Material 2:	Stones	**Geologic Group:**	
Material 3:		**Geologic Period:**	
Material 4:		**Depositional Gen:**	alluvial
Gsc Material Description:			
Stratum Description:	CLAY,STONES. GREY,ALLUVIAL,HARD, AGE POST-GLACIAL.		

Source

Source Type:	Data Survey	**Source Appl:**	Spatial/Tabular
Source Orig:	Geological Survey of Canada	**Source Iden:**	1
Source Date:	1956-1972	**Scale or Res:**	Varies
Confidence:	M	**Horizontal:**	NAD27
Observatio:		**Verticalda:**	Mean Average Sea Level
Source Name:	Urban Geology Automated Information System (UGAIS)		
Source Details:	File: TOR1B.txt RecordID: 091010 NTS_Sheet: 30M12A		
Confiden 1:	Logs are approximately correct. Lack of information. Doubtful terminology.		

Source List

Source Identifier:	1	**Horizontal Datum:**	NAD27
Source Type:	Data Survey	**Vertical Datum:**	Mean Average Sea Level
Source Date:	1956-1972	**Projection Name:**	Universal Transverse Mercator
Scale or Resolution:	Varies		
Source Name:	Urban Geology Automated Information System (UGAIS)		
Source Originators:	Geological Survey of Canada		

40	1 of 1	NNE/43.5	79.8 / 0.00	ON	BORE

Borehole ID:	640934	**Inclin FLG:**	No
OGF ID:	215541329	**SP Status:**	Initial Entry
Status:		**Surv Elev:**	No
Type:	Borehole	**Piezometer:**	No
Use:	Geotechnical/Geological Investigation	**Primary Name:**	
Completion Date:	JAN-1965	**Municipality:**	
Static Water Level:		**Lot:**	
Primary Water Use:	Not Used	**Township:**	
Sec. Water Use:		**Latitude DD:**	43.553719
Total Depth m:	2.7	**Longitude DD:**	-79.582886
Depth Ref:	Ground Surface	**UTM Zone:**	17
Depth Elev:		**Easting:**	614465
Drill Method:	Power auger	**Northing:**	4823283
Orig Ground Elev m:	78.3	**Location Accuracy:**	
Elev Reliabil Note:		**Accuracy:**	Not Applicable
DEM Ground Elev m:	78.5		
Concession:			
Location D:			
Survey D:			

Comments:

Borehole Geology Stratum

Geology Stratum ID: 218494147
Top Depth: 0
Bottom Depth: 0
Material Color:
Material 1: Asphalt
Material 2:
Material 3:
Material 4:
Gsc Material Description:
Stratum Description: ASPHALT.
Mat Consistency:
Material Moisture:
Material Texture:
Non Geo Mat Type:
Geologic Formation:
Geologic Group:
Geologic Period:
Depositional Gen:

Geology Stratum ID: 218494151
Top Depth: .3
Bottom Depth: .6
Material Color: Brown
Material 1: Sand
Material 2: Silt
Material 3: Clay
Material 4:
Gsc Material Description:
Stratum Description: SAND,SILT,CLAY. BROWN,ALLUVIAL, AGE POST-GLACIAL.
Mat Consistency:
Material Moisture:
Material Texture:
Non Geo Mat Type:
Geologic Formation:
Geologic Group:
Geologic Period:
Depositional Gen: alluvial

Geology Stratum ID: 218494153
Top Depth: 1.2
Bottom Depth: 2.4
Material Color: Brown
Material 1: Silt
Material 2: Sand
Material 3: Clay
Material 4:
Gsc Material Description:
Stratum Description: SILT,SAND,CLAY. BROWN,ALLUVIAL, AGE POST-GLACIAL.
Mat Consistency:
Material Moisture:
Material Texture:
Non Geo Mat Type:
Geologic Formation:
Geologic Group:
Geologic Period:
Depositional Gen: alluvial

Geology Stratum ID: 218494148
Top Depth: 0
Bottom Depth: .1
Material Color:
Material 1: Fill
Material 2: Gravel
Material 3:
Material 4:
Gsc Material Description:
Stratum Description: FILL,GRAVEL.
Mat Consistency:
Material Moisture:
Material Texture:
Non Geo Mat Type:
Geologic Formation:
Geologic Group:
Geologic Period:
Depositional Gen: fill

Geology Stratum ID: 218494152
Top Depth: .6
Bottom Depth: 1.2
Material Color: Brown
Material 1: Silt
Material 2: Sand
Material 3: Clay
Material 4:
Gsc Material Description:
Stratum Description: SILT,SAND,CLAY. BROWN,ALLUVIAL, AGE POST-GLACIAL.
Mat Consistency:
Material Moisture:
Material Texture:
Non Geo Mat Type:
Geologic Formation:
Geologic Group:
Geologic Period:
Depositional Gen: alluvial

Geology Stratum ID: 218494150
Top Depth: .2
Bottom Depth: .3
Material Color: Black
Material 1: Sand
Material 2: Silt
Mat Consistency:
Material Moisture:
Material Texture:
Non Geo Mat Type:
Geologic Formation:
Geologic Group:

Material 3: Clay
Geologic Period:
Material 4:
Depositional Gen: alluvial
Gsc Material Description:
Stratum Description: SAND,SILT,CLAY. BLACK,ALLUVIAL, AGE POST-GLACIAL.

Geology Stratum ID: 218494149
Mat Consistency:
Top Depth: .1
Material Moisture:
Bottom Depth: .2
Material Texture: Medium
Material Color:
Non Geo Mat Type:
Material 1: Sand
Geologic Formation:
Material 2: Silt
Geologic Group:
Material 3: Clay
Geologic Period:
Material 4:
Depositional Gen: alluvial
Gsc Material Description:
Stratum Description: SAND-MEDIUM,SILT, CLAY. ALLUVIAL,AGE POST-GLACIAL.

Geology Stratum ID: 218494154
Mat Consistency:
Top Depth: 2.4
Material Moisture:
Bottom Depth: 2.7
Material Texture:
Material Color: Grey
Non Geo Mat Type:
Material 1: Till
Geologic Formation:
Material 2: Silt
Geologic Group:
Material 3: Sand
Geologic Period:
Material 4: Clay
Depositional Gen: glacial
Gsc Material Description:
Stratum Description: TILL,SILT,SAND,CLAY.GREY,GLACIAL,AGE GLACIAL.

Source

Source Type: Data Survey
Source Appl: Spatial/Tabular
Source Orig: Geological Survey of Canada
Source Iden: 1
Source Date: 1956-1972
Scale or Res: Varies
Confidence: M
Horizontal: NAD27
Observatio:
Verticalda: Mean Average Sea Level
Source Name: Urban Geology Automated Information System (UGAIS)
Source Details: File: TOR1B.txt RecordID: 089000 NTS_Sheet: 30M12A
Confiden 1: Logs are approximately correct. Lack of information. Doubtful terminology.

Source List

Source Identifier: 1
Horizontal Datum: NAD27
Source Type: Data Survey
Vertical Datum: Mean Average Sea Level
Source Date: 1956-1972
Projection Name: Universal Transverse Mercator
Scale or Resolution: Varies
Source Name: Urban Geology Automated Information System (UGAIS)
Source Originators: Geological Survey of Canada

41	1 of 2	WSW/44.0	79.8 / 0.00	SICOTEL LTD. 81 LAKESHORE RD E MISSISSAUGA ON L5G 1C9	SCT

Established: 1985
Plant Size (ft²): 1500
Employment: 3

--Details--
Description: COMPUTERS & COMPUTER PERIPHERAL EQUIPMENT & SOFTWARE
SIC/NAICS Code: 5045

41	2 of 2	WSW/44.0	79.8 / 0.00	MELL-BURN LAWN CARE SERVICE 81 LAKESHORE RD.E. BOX 45035	PES

MISSISSAUGA ON L5G4S7

Detail Licence No:		***Operator Box:***	
Licence No:	03678	***Operator Class:***	
Status:		***Operator No:***	
Approval Date:		***Operator Type:***	
Report Source:	Legacy Licenses (Excluding TS)	***Oper Area Code:***	905
Licence Type:	Operator	***Oper Phone No:***	8917539
Licence Type Code:	01	***Operator Ext:***	
Licence Class:	06	***Operator Lot:***	
Licence Control:		***Oper Concession:***	
Latitude:		***Operator Region:***	
Longitude:		***Operator District:***	
Lot:		***Operator County:***	
Concession:		***Op Municipality:***	
Region:		***Post Office Box:***	
District:		***MOE District:***	
County:		***SWP Area Name:***	
Trade Name:			
PDF URL:			
PDF Site Location:			

---

42 ***1 of 2*** ***W/44.6*** ***79.8 / 0.00*** ***88 Lakeshore Rd. E Mississauga ON L5G 1E1*** ***EHS***

Order No:	20011120012	***Nearest Intersection:***	see attached legal desc.
Status:	C	***Municipality:***	Peel
Report Type:	Complete Report	***Client Prov/State:***	ON
Report Date:	11/28/01	***Search Radius (km):***	0.25
Date Received:	11/20/01	***X:***	-79.58436
Previous Site Name:		***Y:***	43.553088
Lot/Building Size:			
Additional Info Ordered:	Fire Insur. Maps and/or Site Plans and/or Inspection Reports; Aerials Photos and/or Topographical Maps		

---

42 ***2 of 2*** ***W/44.6*** ***79.8 / 0.00*** ***Hooper's Pharmacy 88 Lakeshore Road East Mississauga ON L5G 1E1*** ***GEN***

Generator No:	ON4472068	***Status:***	
SIC Code:	446110	***Co Admin:***	
SIC Description:	Pharmacies and Drug Stores	***Choice of Contact:***	
Approval Years:	2010	***Phone No Admin:***	
PO Box No:		***Contam. Facility:***	
Country:		***MHSW Facility:***	

Detail(s)

Waste Class:	261
Waste Class Desc:	PHARMACEUTICALS

---

43 ***1 of 1*** ***WNW/45.2*** ***79.8 / 0.00*** ***94 Lakeshore Rd East Mississauga ON*** ***WWIS***

Well ID:	7344848	***Flowing (Y/N):***	
Construction Date:		***Flow Rate:***	
Use 1st:	Monitoring	***Data Entry Status:***	
Use 2nd:		***Data Src:***	
Final Well Status:	Observation Wells	***Date Received:***	09-Oct-2019 00:00:00
Water Type:		***Selected Flag:***	TRUE
Casing Material:		***Abandonment Rec:***	

Audit No:	Z313564	**Contractor:**	7241
Tag:	A277142	**Form Version:**	7
Constructn Method:		**Owner:**	
Elevation (m):		**County:**	PEEL
Elevatn Reliabilty:		**Lot:**	
Depth to Bedrock:		**Concession:**	
Well Depth:		**Concession Name:**	
Overburden/Bedrock:		**Easting NAD83:**	
Pump Rate:		**Northing NAD83:**	
Static Water Level:		**Zone:**	
Clear/Cloudy:		**UTM Reliability:**	
Municipality:	MISSISSAUGA CITY (PORT CREDIT)		
Site Info:			

PDF URL (Map):

Additional Detail(s) (Map)

Well Completed Date:	2019/08/20
Year Completed:	2019
Depth (m):	3.9624
Latitude:	43.5534854402792
Longitude:	-79.5842361597699
Path:	

Bore Hole Information

Bore Hole ID:	1007683882	**Elevation:**	
DP2BR:		**Elevrc:**	
Spatial Status:		**Zone:**	17
Code OB:		**East83:**	614356.00
Code OB Desc:		**North83:**	4823255.00
Open Hole:		**Org CS:**	UTM83
Cluster Kind:		**UTMRC:**	4
Date Completed:	20-Aug-2019 00:00:00	**UTMRC Desc:**	margin of error : 30 m - 100 m
Remarks:		**Location Method:**	wwr
Elevrc Desc:			
Location Source Date:			
Improvement Location Source:			
Improvement Location Method:			
Source Revision Comment:			
Supplier Comment:			

Overburden and Bedrock Materials Interval

Formation ID:	1007873287
Layer:	1
Color:	6
General Color:	BROWN
Mat1:	06
Most Common Material:	SILT
Mat2:	28
Mat2 Desc:	SAND
Mat3:	
Mat3 Desc:	
Formation Top Depth:	0.0
Formation End Depth:	8.0
Formation End Depth UOM:	ft

Overburden and Bedrock Materials Interval

Formation ID:	1007873288
Layer:	2
Color:	2
General Color:	GREY
Mat1:	06
Most Common Material:	SILT
Mat2:	05
Mat2 Desc:	CLAY
Mat3:	91
Mat3 Desc:	WATER-BEARING
Formation Top Depth:	8.0
Formation End Depth:	13.0
Formation End Depth UOM:	ft

Annular Space/Abandonment Sealing Record

Plug ID:	1007874385
Layer:	2
Plug From:	2.0
Plug To:	2.5
Plug Depth UOM:	ft

Annular Space/Abandonment Sealing Record

Plug ID:	1007874386
Layer:	3
Plug From:	0.0
Plug To:	6.0
Plug Depth UOM:	ft

Annular Space/Abandonment Sealing Record

Plug ID:	1007874384
Layer:	1
Plug From:	2.5
Plug To:	13.0
Plug Depth UOM:	ft

Pipe Information

Pipe ID:	1007871840
Casing No:	0
Comment:	
Alt Name:	

Construction Record - Casing

Casing ID:	1007876130
Layer:	1
Material:	5
Open Hole or Material:	PLASTIC
Depth From:	3.0
Depth To:	3.0
Casing Diameter:	1.25
Casing Diameter UOM:	Inch
Casing Depth UOM:	ft

Construction Record - Screen

Screen ID:	1007876590
Layer:	1
Slot:	10
Screen Top Depth:	3.0
Screen End Depth:	13.0
Screen Material:	5
Screen Depth UOM:	ft
Screen Diameter UOM:	inch
Screen Diameter:	1.5

Results of Well Yield Testing

Pump Test ID:	1007877228
Pump Set At:	
Static Level:	
Final Level After Pumping:	
Recommended Pump Depth:	
Pumping Rate:	
Flowing Rate:	
Recommended Pump Rate:	
Levels UOM:	ft
Rate UOM:	GPM
Water State After Test Code:	
Water State After Test:	
Pumping Test Method:	0
Pumping Duration HR:	
Pumping Duration MIN:	
Flowing:	

Hole Diameter

Hole ID:	1007875028
Diameter:	3.0
Depth From:	6.0
Depth To:	13.0
Hole Depth UOM:	ft
Hole Diameter UOM:	Inch

Hole Diameter

Hole ID:	1007875029
Diameter:	6.0
Depth From:	0.0
Depth To:	6.0
Hole Depth UOM:	ft
Hole Diameter UOM:	Inch

Links

Bore Hole ID:	1007683882	***Tag No:***	A277142
Depth M:	3.9624	***Contractor:***	7241
Year Completed:	2019	***Path:***	
Well Completed Dt:	2019/08/20	***Latitude:***	43.5534854402792
Audit No:	Z313564	***Longitude:***	-79.5842361597699

44	***1 of 1***	***N/45.5***	***79.8 / 0.00***	***LAKESHORE 91/99 Mississauga ON***	***WWIS***

Well ID:	7148420	***Flowing (Y/N):***	
Construction Date:		***Flow Rate:***	

Use 1st:	Monitoring and Test Hole	***Data Entry Status:***	
Use 2nd:	0	***Data Src:***	
Final Well Status:	Monitoring and Test Hole	***Date Received:***	16-Jul-2010 00:00:00
Water Type:		***Selected Flag:***	TRUE
Casing Material:		***Abandonment Rec:***	
Audit No:	Z116136	***Contractor:***	7241
Tag:	A099961	***Form Version:***	7
Constructn Method:		***Owner:***	
Elevation (m):		***County:***	PEEL
Elevatn Reliabilty:		***Lot:***	
Depth to Bedrock:		***Concession:***	
Well Depth:		***Concession Name:***	
Overburden/Bedrock:		***Easting NAD83:***	
Pump Rate:		***Northing NAD83:***	
Static Water Level:		***Zone:***	
Clear/Cloudy:		***UTM Reliability:***	
Municipality:	MISSISSAUGA CITY		
Site Info:			

PDF URL (Map): https://d2khazk8e83rdv.cloudfront.net/moe_mapping/downloads/2Water/Wells_pdfs/714\7148420.pdf

Additional Detail(s) (Map)

Well Completed Date:	2010/06/10
Year Completed:	2010
Depth (m):	3.3528
Latitude:	43.5538858593597
Longitude:	-79.5831249400268
Path:	714\7148420.pdf

Bore Hole Information

Bore Hole ID:	1003169223	***Elevation:***	
DP2BR:		***Elevrc:***	
Spatial Status:		***Zone:***	17
Code OB:		***East83:***	614445.00
Code OB Desc:		***North83:***	4823301.00
Open Hole:		***Org CS:***	UTM83
Cluster Kind:		***UTMRC:***	4
Date Completed:	10-Jun-2010 00:00:00	***UTMRC Desc:***	margin of error : 30 m - 100 m
Remarks:		***Location Method:***	wwr
Elevrc Desc:			
Location Source Date:			
Improvement Location Source:			
Improvement Location Method:			
Source Revision Comment:			
Supplier Comment:			

Overburden and Bedrock Materials Interval

Formation ID:	1003209372
Layer:	2
Color:	6
General Color:	BROWN
Mat1:	06
Most Common Material:	SILT
Mat2:	28
Mat2 Desc:	SAND
Mat3:	
Mat3 Desc:	
Formation Top Depth:	8.0
Formation End Depth:	11.0

Formation End Depth UOM: ft

Overburden and Bedrock Materials Interval

Formation ID: 1003209371
Layer: 1
Color: 6
General Color: BROWN
Mat1: 28
Most Common Material: SAND
Mat2:
Mat2 Desc:
Mat3:
Mat3 Desc:
Formation Top Depth: 0.0
Formation End Depth: 8.0
Formation End Depth UOM: ft

Annular Space/Abandonment Sealing Record

Plug ID: 1003209376
Layer: 3
Plug From: 1.0
Plug To: 4.0
Plug Depth UOM: ft

Annular Space/Abandonment Sealing Record

Plug ID: 1003209374
Layer: 1
Plug From: 0.0
Plug To: 1.0
Plug Depth UOM: ft

Annular Space/Abandonment Sealing Record

Plug ID: 1003209377
Layer: 4
Plug From: 4.0
Plug To: 11.0
Plug Depth UOM: ft

Method of Construction & Well Use

Method Construction ID: 1003209383
Method Construction Code: D
Method Construction: Direct Push
Other Method Construction:

Pipe Information

Pipe ID: 1003209370
Casing No: 0
Comment:
Alt Name:

Construction Record - Casing

Casing ID:	1003209379
Layer:	1
Material:	5
Open Hole or Material:	PLASTIC
Depth From:	0.0
Depth To:	6.0
Casing Diameter:	1.25
Casing Diameter UOM:	inch
Casing Depth UOM:	ft

Construction Record - Screen

Screen ID:	1003209380
Layer:	1
Slot:	10
Screen Top Depth:	6.0
Screen End Depth:	11.0
Screen Material:	5
Screen Depth UOM:	ft
Screen Diameter UOM:	inch
Screen Diameter:	1.5

Water Details

Water ID:	1003209378
Layer:	
Kind Code:	
Kind:	
Water Found Depth:	
Water Found Depth UOM:	ft

Hole Diameter

Hole ID:	1003209373
Diameter:	
Depth From:	
Depth To:	
Hole Depth UOM:	ft
Hole Diameter UOM:	inch

Links

Bore Hole ID:	1003169223	***Tag No:***	A099961
Depth M:	3.3528	***Contractor:***	7241
Year Completed:	2010	***Path:***	714\7148420.pdf
Well Completed Dt:	2010/06/10	***Latitude:***	43.5538858593597
Audit No:	Z116136	***Longitude:***	-79.5831249400268

45 ***1 of 1*** ***NE/46.7*** ***79.7 / -0.18*** ***ON*** ***BORE***

Borehole ID:	640933	***Inclin FLG:***	No
OGF ID:	215541328	***SP Status:***	Initial Entry
Status:		***Surv Elev:***	No
Type:	Borehole	***Piezometer:***	No
Use:	Geotechnical/Geological Investigation	***Primary Name:***	
Completion Date:	JAN-1965	***Municipality:***	
Static Water Level:		***Lot:***	
Primary Water Use:	Not Used	***Township:***	

Sec. Water Use:		***Latitude DD:***	43.553534
Total Depth m:	2.4	***Longitude DD:***	-79.582519
Depth Ref:	Ground Surface	***UTM Zone:***	17
Depth Elev:		***Easting:***	614495
Drill Method:	Power auger	***Northing:***	4823263
Orig Ground Elev m:	78	***Location Accuracy:***	
Elev Reliabil Note:		***Accuracy:***	Not Applicable
DEM Ground Elev m:	78.2		
Concession:			
Location D:			
Survey D:			
Comments:			

Borehole Geology Stratum

Geology Stratum ID:	218494145	***Mat Consistency:***	
Top Depth:	1.2	***Material Moisture:***	
Bottom Depth:	1.5	***Material Texture:***	Medium
Material Color:	Brown	***Non Geo Mat Type:***	
Material 1:	Sand	***Geologic Formation:***	
Material 2:	Silt	***Geologic Group:***	
Material 3:	Clay	***Geologic Period:***	
Material 4:		***Depositional Gen:***	alluvial
Gsc Material Description:			
Stratum Description:	SAND-MEDIUM,SILT, CLAY. BROWN,ALLUVIAL, AGE POST-GLACIAL.		

Geology Stratum ID:	218494146	***Mat Consistency:***	
Top Depth:	1.5	***Material Moisture:***	
Bottom Depth:	2.4	***Material Texture:***	
Material Color:	Brown	***Non Geo Mat Type:***	
Material 1:	Silt	***Geologic Formation:***	
Material 2:	Sand	***Geologic Group:***	
Material 3:	Clay	***Geologic Period:***	
Material 4:		***Depositional Gen:***	alluvial
Gsc Material Description:			
Stratum Description:	SILT,SAND,CLAY. BROWN,ALLUVIAL, AGE POST-GLACIAL.		

Geology Stratum ID:	218494144	***Mat Consistency:***	
Top Depth:	.5	***Material Moisture:***	
Bottom Depth:	1.2	***Material Texture:***	Medium
Material Color:	Brown	***Non Geo Mat Type:***	
Material 1:	Sand	***Geologic Formation:***	
Material 2:	Silt	***Geologic Group:***	
Material 3:	Clay	***Geologic Period:***	
Material 4:		***Depositional Gen:***	alluvial
Gsc Material Description:			
Stratum Description:	SAND-MEDIUM,SILT, CLAY. BROWN,ALLUVIAL, AGE POST-GLACIAL.		

Geology Stratum ID:	218494142	***Mat Consistency:***	
Top Depth:	0	***Material Moisture:***	
Bottom Depth:	.2	***Material Texture:***	
Material Color:		***Non Geo Mat Type:***	
Material 1:	Fill	***Geologic Formation:***	
Material 2:	Gravel	***Geologic Group:***	
Material 3:		***Geologic Period:***	
Material 4:		***Depositional Gen:***	fill
Gsc Material Description:			
Stratum Description:	FILL,GRAVEL.		

Geology Stratum ID:	218494143	***Mat Consistency:***	
Top Depth:	.2	***Material Moisture:***	
Bottom Depth:	.5	***Material Texture:***	
Material Color:	Brown	***Non Geo Mat Type:***	
Material 1:	Sand	***Geologic Formation:***	
Material 2:	Silt	***Geologic Group:***	

Material 3:	Clay	**Geologic Period:**	
Material 4:		**Depositional Gen:**	alluvial
Gsc Material Description:			
Stratum Description:	SAND,SILT,CLAY. BROWN,ALLUVIAL, AGE POST-GLACIAL.		

Source

Source Type:	Data Survey	**Source Appl:**	Spatial/Tabular
Source Orig:	Geological Survey of Canada	**Source Iden:**	1
Source Date:	1956-1972	**Scale or Res:**	Varies
Confidence:	M	**Horizontal:**	NAD27
Observatio:		**Verticalda:**	Mean Average Sea Level
Source Name:	Urban Geology Automated Information System (UGAIS)		
Source Details:	File: TOR1B.txt RecordID: 088990 NTS_Sheet: 30M12A		
Confiden 1:	Logs are approximately correct. Lack of information. Doubtful terminology.		

Source List

Source Identifier:	1	**Horizontal Datum:**	NAD27
Source Type:	Data Survey	**Vertical Datum:**	Mean Average Sea Level
Source Date:	1956-1972	**Projection Name:**	Universal Transverse Mercator
Scale or Resolution:	Varies		
Source Name:	Urban Geology Automated Information System (UGAIS)		
Source Originators:	Geological Survey of Canada		

46	1 of 1	WNW/47.8	79.8 / 0.00	94 Lakeshore Road East Mississauga ON	WWIS

Well ID:	7344847	**Flowing (Y/N):**	
Construction Date:		**Flow Rate:**	
Use 1st:	Monitoring	**Data Entry Status:**	
Use 2nd:		**Data Src:**	
Final Well Status:		**Date Received:**	09-Oct-2019 00:00:00
Water Type:		**Selected Flag:**	TRUE
Casing Material:		**Abandonment Rec:**	
Audit No:	Z319207	**Contractor:**	7241
Tag:	A252201	**Form Version:**	7
Constructn Method:		**Owner:**	
Elevation (m):		**County:**	PEEL
Elevatn Reliabilty:		**Lot:**	
Depth to Bedrock:		**Concession:**	
Well Depth:		**Concession Name:**	
Overburden/Bedrock:		**Easting NAD83:**	
Pump Rate:		**Northing NAD83:**	
Static Water Level:		**Zone:**	
Clear/Cloudy:		**UTM Reliability:**	
Municipality:	MISSISSAUGA CITY (PORT CREDIT)		
Site Info:			

PDF URL (Map):

Additional Detail(s) (Map)

Well Completed Date:	2019/08/20
Year Completed:	2019
Depth (m):	3.9624
Latitude:	43.5535125979535
Longitude:	-79.5842479040807
Path:	

Bore Hole Information

Bore Hole ID:	1007683879	***Elevation:***	
DP2BR:		***Elevrc:***	
Spatial Status:		***Zone:***	17
Code OB:		***East83:***	614355.00
Code OB Desc:		***North83:***	4823258.00
Open Hole:		***Org CS:***	UTM83
Cluster Kind:		***UTMRC:***	4
Date Completed:	20-Aug-2019 00:00:00	***UTMRC Desc:***	margin of error : 30 m - 100 m
Remarks:		***Location Method:***	wwr
Elevrc Desc:			
Location Source Date:			
Improvement Location Source:			
Improvement Location Method:			
Source Revision Comment:			
Supplier Comment:			

Overburden and Bedrock Materials Interval

Formation ID:	1007873285
Layer:	1
Color:	6
General Color:	BROWN
Mat1:	06
Most Common Material:	SILT
Mat2:	28
Mat2 Desc:	SAND
Mat3:	
Mat3 Desc:	
Formation Top Depth:	0.0
Formation End Depth:	8.0
Formation End Depth UOM:	ft

Overburden and Bedrock Materials Interval

Formation ID:	1007873286
Layer:	2
Color:	2
General Color:	GREY
Mat1:	06
Most Common Material:	SILT
Mat2:	05
Mat2 Desc:	CLAY
Mat3:	91
Mat3 Desc:	WATER-BEARING
Formation Top Depth:	8.0
Formation End Depth:	13.0
Formation End Depth UOM:	ft

Annular Space/Abandonment Sealing Record

Plug ID:	1007874382
Layer:	2
Plug From:	2.0
Plug To:	2.5
Plug Depth UOM:	ft

Annular Space/Abandonment Sealing Record

Plug ID:	1007874381
Layer:	1
Plug From:	2.5
Plug To:	13.0
Plug Depth UOM:	ft

Annular Space/Abandonment Sealing Record

Plug ID:	1007874383
Layer:	3
Plug From:	0.0
Plug To:	6.0
Plug Depth UOM:	ft

Pipe Information

Pipe ID:	1007871839
Casing No:	0
Comment:	
Alt Name:	

Construction Record - Casing

Casing ID:	1007876129
Layer:	1
Material:	5
Open Hole or Material:	PLASTIC
Depth From:	3.0
Depth To:	3.0
Casing Diameter:	1.25
Casing Diameter UOM:	Inch
Casing Depth UOM:	ft

Construction Record - Screen

Screen ID:	1007876589
Layer:	1
Slot:	10
Screen Top Depth:	3.0
Screen End Depth:	13.0
Screen Material:	5
Screen Depth UOM:	ft
Screen Diameter UOM:	inch
Screen Diameter:	1.5

Results of Well Yield Testing

Pump Test ID:	1007877227
Pump Set At:	
Static Level:	
Final Level After Pumping:	
Recommended Pump Depth:	
Pumping Rate:	
Flowing Rate:	
Recommended Pump Rate:	
Levels UOM:	ft
Rate UOM:	GPM
Water State After Test Code:	
Water State After Test:	
Pumping Test Method:	0
Pumping Duration HR:	

Pumping Duration MIN:
Flowing:

Hole Diameter

Hole ID:	1007875026
Diameter:	3.0
Depth From:	6.0
Depth To:	13.0
Hole Depth UOM:	ft
Hole Diameter UOM:	Inch

Hole Diameter

Hole ID:	1007875027
Diameter:	6.0
Depth From:	0.0
Depth To:	6.0
Hole Depth UOM:	ft
Hole Diameter UOM:	Inch

Links

Bore Hole ID:	1007683879	**Tag No:**	A252201
Depth M:	3.9624	**Contractor:**	7241
Year Completed:	2019	**Path:**	
Well Completed Dt:	2019/08/20	**Latitude:**	43.5535125979535
Audit No:	Z319207	**Longitude:**	-79.5842479040807

47	1 of 1	ENE/48.2	77.5 / -2.37	UNKNOWN LAKE ONTARIO, BASE OF HELENE ST. MISSISSAUGA CITY ON	SPL

Ref No:	143887	**Discharger Report:**	
Site No:		**Material Group:**	
Incident Dt:	7/20/1997	**Health/Env Conseq:**	
Year:		**Client Type:**	
Incident Cause:	WASTEWATER DISCHARGE TO WATERCOURSE	**Sector Type:**	
Incident Event:		**Agency Involved:**	
Contaminant Code:		**Nearest Watercourse:**	
Contaminant Name:		**Site Address:**	
Contaminant Limit 1:		**Site District Office:**	
Contam Limit Freq 1:		**Site Postal Code:**	
Contaminant UN No 1:		**Site Region:**	
Environment Impact:	POSSIBLE	**Site Municipality:**	21102
Nature of Impact:	Water course or lake	**Site Lot:**	
Receiving Medium:	WATER	**Site Conc:**	
Receiving Env:		**Northing:**	
MOE Response:		**Easting:**	REGION,
Dt MOE Arvl on Scn:		**Site Geo Ref Accu:**	
MOE Reported Dt:	7/20/1997	**Site Map Datum:**	
Dt Document Closed:		**SAC Action Class:**	
Incident Reason:	UNKNOWN	**Source Type:**	
Site Name:			
Site County/District:			
Site Geo Ref Meth:			
Incident Summary:	UNKNOWN SOURCE- SEWAGE SMELL, BLACK BEACH.REG OF PEEL, ERP.		
Contaminant Qty:			

Map Key	Number of Records	Direction/ Distance (m)	Elev/Diff (m)	Site	DB
48	1 of 1	W/52.5	79.8 / 0.00	ON	BORE

Borehole ID:	640908	**Inclin FLG:**	No
OGF ID:	215541303	**SP Status:**	Initial Entry
Status:		**Surv Elev:**	No
Type:	Borehole	**Piezometer:**	No
Use:	Geotechnical/Geological Investigation	**Primary Name:**	
Completion Date:	JAN-1965	**Municipality:**	
Static Water Level:		**Lot:**	
Primary Water Use:	Not Used	**Township:**	
Sec. Water Use:		**Latitude DD:**	43.553245
Total Depth m:	2.1	**Longitude DD:**	-79.584569
Depth Ref:	Ground Surface	**UTM Zone:**	17
Depth Elev:		**Easting:**	614330
Drill Method:	Power auger	**Northing:**	4823228
Orig Ground Elev m:	80.7	**Location Accuracy:**	
Elev Reliabil Note:		**Accuracy:**	Not Applicable
DEM Ground Elev m:	80.6		
Concession:			
Location D:			
Survey D:			
Comments:			

Borehole Geology Stratum

Geology Stratum ID:	218494025	**Mat Consistency:**	
Top Depth:	.1	**Material Moisture:**	
Bottom Depth:	2.1	**Material Texture:**	Medium
Material Color:	Grey	**Non Geo Mat Type:**	
Material 1:	Sand	**Geologic Formation:**	
Material 2:	Silt	**Geologic Group:**	
Material 3:	Clay	**Geologic Period:**	
Material 4:		**Depositional Gen:**	alluvial
Gsc Material Description:			
Stratum Description:	SAND-MEDIUM,SILT, CLAY. GREY,ALLUVIAL, AGE POST-GLACIAL. ,STONES.		

Geology Stratum ID:	218494024	**Mat Consistency:**	
Top Depth:	0	**Material Moisture:**	
Bottom Depth:	.1	**Material Texture:**	
Material Color:		**Non Geo Mat Type:**	
Material 1:	Asphalt	**Geologic Formation:**	
Material 2:		**Geologic Group:**	
Material 3:		**Geologic Period:**	
Material 4:		**Depositional Gen:**	
Gsc Material Description:			
Stratum Description:	ASPHALT.		

Source

Source Type:	Data Survey	**Source Appl:**	Spatial/Tabular
Source Orig:	Geological Survey of Canada	**Source Iden:**	1
Source Date:	1956-1972	**Scale or Res:**	Varies
Confidence:	M	**Horizontal:**	NAD27
Observatio:		**Verticalda:**	Mean Average Sea Level
Source Name:	Urban Geology Automated Information System (UGAIS)		
Source Details:	File: TOR1B.txt RecordID: 088740 NTS_Sheet: 30M12A		
Confiden 1:	Logs are approximately correct. Lack of information. Doubtful terminology.		

Source List

Source Identifier:	1	**Horizontal Datum:**	NAD27
Source Type:	Data Survey	**Vertical Datum:**	Mean Average Sea Level

Source Date:	1956-1972	**Projection Name:**	Universal Transverse Mercator
Scale or Resolution:	Varies		
Source Name:	Urban Geology Automated Information System (UGAIS)		
Source Originators:	Geological Survey of Canada		

49 **1 of 1** **SSW/54.7** **78.3 / -1.54** **ON** **BORE**

Borehole ID:	642138	**Inclin FLG:**	No
OGF ID:	215542532	**SP Status:**	Initial Entry
Status:		**Surv Elev:**	No
Type:	Borehole	**Piezometer:**	No
Use:	Geotechnical/Geological Investigation	**Primary Name:**	
Completion Date:	APR-1961	**Municipality:**	
Static Water Level:	0.8	**Lot:**	
Primary Water Use:	Not Used	**Township:**	
Sec. Water Use:		**Latitude DD:**	43.552197
Total Depth m:	8.2	**Longitude DD:**	-79.583541
Depth Ref:	Ground Surface	**UTM Zone:**	17
Depth Elev:		**Easting:**	614415
Drill Method:	Boring	**Northing:**	4823113
Orig Ground Elev m:	78.6	**Location Accuracy:**	
Elev Reliabil Note:		**Accuracy:**	Not Applicable
DEM Ground Elev m:	78.7		
Concession:			
Location D:			
Survey D:			
Comments:			

Borehole Geology Stratum

Geology Stratum ID:	218498635	**Mat Consistency:**	
Top Depth:	.2	**Material Moisture:**	
Bottom Depth:	.9	**Material Texture:**	
Material Color:		**Non Geo Mat Type:**	
Material 1:	Fill	**Geologic Formation:**	
Material 2:	Sand	**Geologic Group:**	
Material 3:	Clay	**Geologic Period:**	
Material 4:		**Depositional Gen:**	fill
Gsc Material Description:			
Stratum Description:	FILL,SAND,CLAY.		

Geology Stratum ID:	218498639	**Mat Consistency:**	Stiff
Top Depth:	3.8	**Material Moisture:**	
Bottom Depth:	5.2	**Material Texture:**	
Material Color:	Brown	**Non Geo Mat Type:**	
Material 1:	Silt	**Geologic Formation:**	
Material 2:	Clay	**Geologic Group:**	
Material 3:		**Geologic Period:**	
Material 4:		**Depositional Gen:**	lacustrine
Gsc Material Description:			
Stratum Description:	SILT,CLAY. BROWN,LACUSTRINE,STIFF, AGE GLACIAL.		

Geology Stratum ID:	218498641	**Mat Consistency:**	Hard
Top Depth:	5.9	**Material Moisture:**	
Bottom Depth:	8.2	**Material Texture:**	
Material Color:	Brown	**Non Geo Mat Type:**	
Material 1:	Till	**Geologic Formation:**	
Material 2:	Silt	**Geologic Group:**	
Material 3:	Clay	**Geologic Period:**	
Material 4:	Sand	**Depositional Gen:**	glacial
Gsc Material Description:			
Stratum Description:	TILL,SILT,CLAY,SAND.BROWN,GREY,GLACIAL,HARD, AGE GLACIAL.		

0004001400070040001250180019503200015 **Note: Many records provided by the department have a truncated

[Stratum Description] field.

Geology Stratum ID:	218498637	**Mat Consistency:**	Loose
Top Depth:	1.2	**Material Moisture:**	
Bottom Depth:	2.1	**Material Texture:**	
Material Color:	Brown	**Non Geo Mat Type:**	
Material 1:	Sand	**Geologic Formation:**	
Material 2:	Silt	**Geologic Group:**	
Material 3:	Clay	**Geologic Period:**	
Material 4:		**Depositional Gen:**	lacustrine
Gsc Material Description:			
Stratum Description:	SAND,SILT,CLAY. BROWN,LACUSTRINE,LOOSE, AGE GLACIAL.		

Geology Stratum ID:	218498634	**Mat Consistency:**	
Top Depth:	0	**Material Moisture:**	
Bottom Depth:	.2	**Material Texture:**	
Material Color:		**Non Geo Mat Type:**	
Material 1:	Soil	**Geologic Formation:**	
Material 2:		**Geologic Group:**	
Material 3:		**Geologic Period:**	
Material 4:		**Depositional Gen:**	
Gsc Material Description:			
Stratum Description:	SOIL.		

Geology Stratum ID:	218498636	**Mat Consistency:**	
Top Depth:	.9	**Material Moisture:**	
Bottom Depth:	1.2	**Material Texture:**	
Material Color:		**Non Geo Mat Type:**	
Material 1:	Soil	**Geologic Formation:**	
Material 2:		**Geologic Group:**	
Material 3:		**Geologic Period:**	
Material 4:		**Depositional Gen:**	
Gsc Material Description:			
Stratum Description:	SOIL. WATER STABLE AT 255.3 FEET.		

Geology Stratum ID:	218498638	**Mat Consistency:**	Dense
Top Depth:	2.1	**Material Moisture:**	
Bottom Depth:	3.8	**Material Texture:**	
Material Color:	Brown	**Non Geo Mat Type:**	
Material 1:	Sand	**Geologic Formation:**	
Material 2:	Silt	**Geologic Group:**	
Material 3:		**Geologic Period:**	
Material 4:		**Depositional Gen:**	lacustrine
Gsc Material Description:			
Stratum Description:	SAND,SILT. BROWN,LACUSTRINE,DENSE, AGE GLACIAL.		

Geology Stratum ID:	218498640	**Mat Consistency:**	Stiff
Top Depth:	5.2	**Material Moisture:**	
Bottom Depth:	5.9	**Material Texture:**	
Material Color:	Brown	**Non Geo Mat Type:**	
Material 1:	Clay	**Geologic Formation:**	
Material 2:	Silt	**Geologic Group:**	
Material 3:		**Geologic Period:**	
Material 4:		**Depositional Gen:**	lacustrine
Gsc Material Description:			
Stratum Description:	CLAY,SILT. BROWN,LACUSTRINE,STIFF, LAYERED,AGE GLACIAL.		

Source

Source Type:	Data Survey	**Source Appl:**	Spatial/Tabular
Source Orig:	Geological Survey of Canada	**Source Iden:**	1
Source Date:	1956-1972	**Scale or Res:**	Varies
Confidence:	H	**Horizontal:**	NAD27
Observatio:		**Verticalda:**	Mean Average Sea Level
Source Name:	Urban Geology Automated Information System (UGAIS)		

Source Details: File: TOR2.txt RecordID: 101580 NTS_Sheet: 30M12A
Confiden 1: Logged by professional. Exact and complete description of material and properties.

Source List

Source Identifier: 1
Source Type: Data Survey
Source Date: 1956-1972
Scale or Resolution: Varies
Source Name: Urban Geology Automated Information System (UGAIS)
Source Originators: Geological Survey of Canada
Horizontal Datum: NAD27
Vertical Datum: Mean Average Sea Level
Projection Name: Universal Transverse Mercator

---

50 | **1 of 2** | **NNE/59.2** | **79.8 / 0.00** | **Sungalia G Dr**, **115 Lakeshore Rd E**, **Mississauga ON L5G 1E5** | **SCT**

Established:
Plant Size (ft²):
Employment:

---

50 | **2 of 2** | **NNE/59.2** | **79.8 / 0.00** | **Waterside Dental**, **115 Lakeshore Rd E**, **Mississauga ON L5G 1E5** | **SCT**

Established: 01-MAY-91
Plant Size (ft²):
Employment:

--Details--
Description: Offices of Dentists
SIC/NAICS Code: 621210

---

51 | **1 of 1** | **NNW/59.3** | **79.8 / 0.00** | **ON** | **BORE**

Borehole ID: 641136
OGF ID: 215541531
Status:
Type: Borehole
Use: Geotechnical/Geological Investigation
Completion Date: JAN-1965
Static Water Level:
Primary Water Use: Not Used
Sec. Water Use:
Total Depth m: 4
Depth Ref: Ground Surface
Depth Elev:
Drill Method: Power auger
Orig Ground Elev m: 78.2
Elev Reliabil Note:
DEM Ground Elev m: 78.1
Concession:
Location D:
Survey D:
Comments:

Inclin FLG: No
SP Status: Initial Entry
Surv Elev: No
Piezometer: No
Primary Name:
Municipality:
Lot:
Township:
Latitude DD: 43.554087
Longitude DD: -79.583497
UTM Zone: 17
Easting: 614415
Northing: 4823323
Location Accuracy:
Accuracy: Not Applicable

Borehole Geology Stratum

Geology Stratum ID: 218494905
Mat Consistency:

Top Depth:	0	***Material Moisture:***	
Bottom Depth:	.3	***Material Texture:***	
Material Color:		***Non Geo Mat Type:***	
Material 1:	Gravel	***Geologic Formation:***	
Material 2:		***Geologic Group:***	
Material 3:		***Geologic Period:***	
Material 4:		***Depositional Gen:***	
Gsc Material Description:			
Stratum Description:	GRAVEL.		

Geology Stratum ID:	218494906	***Mat Consistency:***	
Top Depth:	.3	***Material Moisture:***	
Bottom Depth:	.9	***Material Texture:***	Medium
Material Color:		***Non Geo Mat Type:***	
Material 1:	Sand	***Geologic Formation:***	
Material 2:	Clay	***Geologic Group:***	
Material 3:		***Geologic Period:***	
Material 4:		***Depositional Gen:***	alluvial
Gsc Material Description:			
Stratum Description:	SAND-MEDIUM,CLAY. ALLUVIAL,AGE GLACIAL.		

Geology Stratum ID:	218494907	***Mat Consistency:***	
Top Depth:	.9	***Material Moisture:***	
Bottom Depth:	2.7	***Material Texture:***	
Material Color:	Brown	***Non Geo Mat Type:***	
Material 1:	Sand	***Geologic Formation:***	
Material 2:	Silt	***Geologic Group:***	
Material 3:	Clay	***Geologic Period:***	
Material 4:		***Depositional Gen:***	alluvial
Gsc Material Description:			
Stratum Description:	SAND,SILT,CLAY. BROWN,ALLUVIAL,AGE GLACIAL.		

Geology Stratum ID:	218494908	***Mat Consistency:***	
Top Depth:	2.7	***Material Moisture:***	
Bottom Depth:	3.2	***Material Texture:***	
Material Color:	Brown	***Non Geo Mat Type:***	
Material 1:	Clay	***Geologic Formation:***	
Material 2:		***Geologic Group:***	
Material 3:		***Geologic Period:***	
Material 4:		***Depositional Gen:***	alluvial
Gsc Material Description:			
Stratum Description:	CLAY. BROWN,ALLUVIAL,AGE GLACIAL.		

Geology Stratum ID:	218494909	***Mat Consistency:***	
Top Depth:	3.2	***Material Moisture:***	
Bottom Depth:	4	***Material Texture:***	
Material Color:	Grey	***Non Geo Mat Type:***	
Material 1:	Clay	***Geologic Formation:***	
Material 2:		***Geologic Group:***	
Material 3:		***Geologic Period:***	
Material 4:		***Depositional Gen:***	alluvial
Gsc Material Description:			
Stratum Description:	CLAY. GREY,ALLUVIAL,AGE GLACIAL.		

Source

Source Type:	Data Survey	***Source Appl:***	Spatial/Tabular
Source Orig:	Geological Survey of Canada	***Source Iden:***	1
Source Date:	1956-1972	***Scale or Res:***	Varies
Confidence:	M	***Horizontal:***	NAD27
Observatio:		***Verticalda:***	Mean Average Sea Level
Source Name:	Urban Geology Automated Information System (UGAIS)		
Source Details:	File: TOR1B.txt RecordID: 091020 NTS_Sheet: 30M12A		
Confiden 1:	Logs are approximately correct. Lack of information. Doubtful terminology.		

Source List

Source Identifier:	1	***Horizontal Datum:***	NAD27
Source Type:	Data Survey	***Vertical Datum:***	Mean Average Sea Level
Source Date:	1956-1972	***Projection Name:***	Universal Transverse Mercator
Scale or Resolution:	Varies		
Source Name:	Urban Geology Automated Information System (UGAIS)		
Source Originators:	Geological Survey of Canada		

52	*1 of 1*	*SSW/59.8*	*78.3 / -1.54*	***30 Port St E*** ***Mississauga ON L5G1B9***	***EHS***

Order No:	20141211037	***Nearest Intersection:***	
Status:	C	***Municipality:***	Mississauga
Report Type:	Standard Report	***Client Prov/State:***	ON
Report Date:	17-DEC-14	***Search Radius (km):***	.25
Date Received:	11-DEC-14	***X:***	-79.583601
Previous Site Name:		***Y:***	43.552173
Lot/Building Size:			
Additional Info Ordered:			

53	*1 of 5*	*NNE/62.8*	*79.8 / 0.00*	***Doyle Botterell Sailmakers*** ***117 Lakeshore Rd E Suite 336*** ***Mississauga ON L5G 4T6***	***SCT***

Established:	1991
Plant Size (ft²):	
Employment:	5

--Details--

Description:	Textile Bag and Canvas Mills
SIC/NAICS Code:	314910

53	*2 of 5*	*NNE/62.8*	*79.8 / 0.00*	***Westacott Organs*** ***117 Lakeshore Rd E Suite 343*** ***Mississauga ON L5G 4T6***	***SCT***

Established:	1989
Plant Size (ft²):	
Employment:	

--Details--

Description:	All Other Miscellaneous Manufacturing
SIC/NAICS Code:	339990

53	*3 of 5*	*NNE/62.8*	*79.8 / 0.00*	***Canadian Wiping Cloth Company*** ***126-117 Lakeshore Road East*** ***Mississauga ON L5G 4T6***	***SCT***

Established:	8/1/1994
Plant Size (ft²):	5000
Employment:	

--Details--

Description:	All Other Textile Product Mills
SIC/NAICS Code:	314990

Map Key	Number of Records	Direction/ Distance (m)	Elev/Diff (m)	Site	DB

53	4 of 5	NNE/62.8	79.8 / 0.00	Axis Communications Inc. 117 Lakeshore Rd E Mississauga ON L5G 1E5	SCT

Established: 01-DEC-84
Plant Size (ft²):
Employment:

--Details--
Description: Electrical Contractors and Other Wiring Installation Contractors
SIC/NAICS Code: 238210

Description: Electronic Components, Navigational and Communications Equipment and Supplies Wholesaler-Distributors
SIC/NAICS Code: 417320

Description: Software Publishers
SIC/NAICS Code: 511210

53	5 of 5	NNE/62.8	79.8 / 0.00	industrial piping & plumbing ltd 117 lakeshore rd east #359 misissauga ON	GEN

Generator No: ON5400386
SIC Code: 238220
SIC Description: Plumbing Heating and Air-Conditioning Contractors
Approval Years: 2009
PO Box No:
Country:
Status:
Co Admin:
Choice of Contact:
Phone No Admin:
Contam. Facility:
MHSW Facility:

Detail(s)

Waste Class: 252
Waste Class Desc: WASTE OILS & LUBRICANTS

54	1 of 1	E/62.9	76.1 / -3.79	ON	WWIS

Well ID: 7315579
Construction Date:
Use 1st:
Use 2nd:
Final Well Status:
Water Type:
Casing Material:
Audit No: C37776
Tag: A241874
Constructn Method:
Elevation (m):
Elevatn Reliabilty:
Depth to Bedrock:
Well Depth:
Overburden/Bedrock:
Pump Rate:
Static Water Level:
Clear/Cloudy:
Municipality: MISSISSAUGA CITY (PORT CREDIT)
Site Info:
Flowing (Y/N):
Flow Rate:
Data Entry Status: Yes
Data Src:
Date Received: 30-Jul-2018 00:00:00
Selected Flag: TRUE
Abandonment Rec:
Contractor: 6988
Form Version: 8
Owner:
County: PEEL
Lot:
Concession:
Concession Name:
Easting NAD83:
Northing NAD83:
Zone:
UTM Reliability:

PDF URL (Map):

Additional Detail(s) (Map)

Well Completed Date:	2018/03/23
Year Completed:	2018
Depth (m):	
Latitude:	43.5532573380707
Longitude:	-79.5818149929478
Path:	

Bore Hole Information

Bore Hole ID:	1007230214	***Elevation:***	
DP2BR:		***Elevrc:***	
Spatial Status:		***Zone:***	17
Code OB:		***East83:***	614552.00
Code OB Desc:		***North83:***	4823233.00
Open Hole:		***Org CS:***	UTM83
Cluster Kind:		***UTMRC:***	4
Date Completed:	23-Mar-2018 00:00:00	***UTMRC Desc:***	margin of error : 30 m - 100 m
Remarks:		***Location Method:***	wwr
Elevrc Desc:			
Location Source Date:			
Improvement Location Source:			
Improvement Location Method:			
Source Revision Comment:			
Supplier Comment:			

Links

Bore Hole ID:	1007230214	***Tag No:***	A241874
Depth M:		***Contractor:***	6988
Year Completed:	2018	***Path:***	
Well Completed Dt:	2018/03/23	***Latitude:***	43.5532573380707
Audit No:	C37776	***Longitude:***	-79.5818149929478

55	1 of 1	NNE/63.1	79.8 / 0.00	115 Lakeshore Road East Mississauga ON L5G 1E5	EHS

Order No:	20190927220	***Nearest Intersection:***	
Status:	C	***Municipality:***	Mississauga
Report Type:	Custom Report	***Client Prov/State:***	ON
Report Date:	02-OCT-19	***Search Radius (km):***	.05
Date Received:	27-SEP-19	***X:***	-79.582754
Previous Site Name:		***Y:***	43.553868
Lot/Building Size:	766 sq m		
Additional Info Ordered:	City Directory		

56	1 of 1	ESE/64.2	75.9 / -3.93	11 PORT ST E Mississauga ON	WWIS

Well ID:	7274735	***Flowing (Y/N):***	
Construction Date:		***Flow Rate:***	
Use 1st:	Monitoring	***Data Entry Status:***	
Use 2nd:		***Data Src:***	
Final Well Status:	Observation Wells	***Date Received:***	08-Nov-2016 00:00:00
Water Type:		***Selected Flag:***	TRUE
Casing Material:		***Abandonment Rec:***	
Audit No:	Z229247	***Contractor:***	6607
Tag:	A209763	***Form Version:***	7

Constructn Method:		***Owner:***	
Elevation (m):		***County:***	PEEL
Elevatn Reliabilty:		***Lot:***	
Depth to Bedrock:		***Concession:***	
Well Depth:		***Concession Name:***	
Overburden/Bedrock:		***Easting NAD83:***	
Pump Rate:		***Northing NAD83:***	
Static Water Level:		***Zone:***	
Clear/Cloudy:		***UTM Reliability:***	
Municipality:	MISSISSAUGA CITY (PORT CREDIT)		
Site Info:			

PDF URL (Map):

Additional Detail(s) (Map)

Well Completed Date:	2016/08/24
Year Completed:	2016
Depth (m):	3.9
Latitude:	43.5525296021776
Longitude:	-79.5819434811211
Path:	

Bore Hole Information

Bore Hole ID:	1006290280	***Elevation:***	
DP2BR:		***Elevrc:***	
Spatial Status:		***Zone:***	17
Code OB:		***East83:***	614543.00
Code OB Desc:		***North83:***	4823152.00
Open Hole:		***Org CS:***	UTM83
Cluster Kind:		***UTMRC:***	4
Date Completed:	24-Aug-2016 00:00:00	***UTMRC Desc:***	margin of error : 30 m - 100 m
Remarks:		***Location Method:***	wwr
Elevrc Desc:			
Location Source Date:			
Improvement Location Source:			
Improvement Location Method:			
Source Revision Comment:			
Supplier Comment:			

Overburden and Bedrock Materials Interval

Formation ID:	1006407358
Layer:	3
Color:	2
General Color:	GREY
Mat1:	06
Most Common Material:	SILT
Mat2:	28
Mat2 Desc:	SAND
Mat3:	66
Mat3 Desc:	DENSE
Formation Top Depth:	3.0
Formation End Depth:	3.9000000953674316
Formation End Depth UOM:	m

Overburden and Bedrock Materials Interval

Formation ID:	1006407357

Layer:	2
Color:	6
General Color:	BROWN
Mat1:	01
Most Common Material:	FILL
Mat2:	26
Mat2 Desc:	ROCK
Mat3:	77
Mat3 Desc:	LOOSE
Formation Top Depth:	1.0
Formation End Depth:	3.0
Formation End Depth UOM:	m

Overburden and Bedrock Materials Interval

Formation ID:	1006407356
Layer:	1
Color:	6
General Color:	BROWN
Mat1:	28
Most Common Material:	SAND
Mat2:	11
Mat2 Desc:	GRAVEL
Mat3:	77
Mat3 Desc:	LOOSE
Formation Top Depth:	0.0
Formation End Depth:	1.0
Formation End Depth UOM:	m

Annular Space/Abandonment Sealing Record

Plug ID:	1006407366
Layer:	2
Plug From:	0.30000001192092896
Plug To:	2.0999999046325684
Plug Depth UOM:	m

Annular Space/Abandonment Sealing Record

Plug ID:	1006407365
Layer:	1
Plug From:	0.0
Plug To:	0.30000001192092896
Plug Depth UOM:	m

Method of Construction & Well Use

Method Construction ID:	1006407364
Method Construction Code:	0
Method Construction:	Not Known
Other Method Construction:	

Pipe Information

Pipe ID:	1006407355
Casing No:	0
Comment:	
Alt Name:	

Construction Record - Casing

Casing ID:	1006407361
Layer:	1
Material:	5
Open Hole or Material:	PLASTIC
Depth From:	0.0
Depth To:	2.4000000953674316
Casing Diameter:	5.099999904632568
Casing Diameter UOM:	cm
Casing Depth UOM:	m

Construction Record - Screen

Screen ID:	1006407362
Layer:	1
Slot:	20
Screen Top Depth:	2.4000000953674316
Screen End Depth:	3.9000000953674316
Screen Material:	5
Screen Depth UOM:	m
Screen Diameter UOM:	cm
Screen Diameter:	6.400000095367432

Water Details

Water ID:	1006407360
Layer:	1
Kind Code:	8
Kind:	Untested
Water Found Depth:	
Water Found Depth UOM:	m

Hole Diameter

Hole ID:	1006407359
Diameter:	21.0
Depth From:	0.0
Depth To:	3.9000000953674316
Hole Depth UOM:	m
Hole Diameter UOM:	cm

Links

Bore Hole ID:	1006290280	***Tag No:***	A209763
Depth M:	3.9	***Contractor:***	6607
Year Completed:	2016	***Path:***	
Well Completed Dt:	2016/08/24	***Latitude:***	43.5525296021776
Audit No:	Z229247	***Longitude:***	-79.5819434811211

57	1 of 1	ENE/66.4	78.8 / -1.04	9 HELENE STREET SOUTH, MISSISSAUGA ON	INC

Incident No:	1781856	***Any Health Impact:***	No
Incident ID:		***Any Enviro Impact:***	No
Instance No:		***Service Interrupted:***	Yes
Status Code:		***Was Prop Damaged:***	No
Attribute Category:	FS-Perform L1 Incident Insp	***Reside App. Type:***	
Context:		***Commer App. Type:***	
Date of Occurrence:	2015/01/06 00:00:00	***Indus App. Type:***	

Time of Occurrence:	13:28:00	**Institut App. Type:**	
Incident Created On:		**Venting Type:**	
Instance Creation Dt:		**Vent Conn Mater:**	
Instance Install Dt:		**Vent Chimney Mater:**	
Occur Insp Start Date:	2016/01/08 00:00:00	**Pipeline Type:**	
Approx Quant Rel:		**Pipeline Involved:**	
Tank Capacity:		**Pipe Material:**	
Fuels Occur Type:	Vapour Release	**Depth Ground Cover:**	
Fuel Type Involved:	Natural Gas	**Regulator Location:**	
Enforcement Policy:	NULL	**Regulator Type:**	
Prc Escalation Req:	NULL	**Operation Pressure:**	
Tank Material Type:		**Liquid Prop Make:**	
Tank Storage Type:		**Liquid Prop Model:**	
Tank Location Type:		**Liquid Prop Serial No:**	
Pump Flow Rate Cap:		**Liquid Prop Notes:**	
Task No:	5997940	**Equipment Type:**	
Notes:		**Equipment Model:**	
Drainage System:		**Serial No:**	
Sub Surface Contam.:		**Cylinder Capacity:**	
Aff Prop Use Water:		**Cylinder Cap Units:**	
Contam. Migrated:		**Cylinder Mat Type:**	
Contact Natural Env:		**Near Body of Water:**	
Incident Location:	9 HELENE STREET SOUTH, MISSISSAUGA - VAPOUR RELEASE		
Occurence Narrative:	smell from gas fireplace		
Operation Type Involved:	Multi-unit Residential		
Item:			
Item Description:			
Device Installed Location:			

58	1 of 1	SE/70.1	75.3 / -4.57	1 PORT ST E Mississauga ON	WWIS

Well ID:	7274686	**Flowing (Y/N):**	
Construction Date:		**Flow Rate:**	
Use 1st:	Monitoring	**Data Entry Status:**	
Use 2nd:		**Data Src:**	
Final Well Status:	Observation Wells	**Date Received:**	08-Nov-2016 00:00:00
Water Type:		**Selected Flag:**	TRUE
Casing Material:		**Abandonment Rec:**	
Audit No:	Z229246	**Contractor:**	6607
Tag:	A209764	**Form Version:**	7
Constructn Method:		**Owner:**	
Elevation (m):		**County:**	PEEL
Elevatn Reliabilty:		**Lot:**	
Depth to Bedrock:		**Concession:**	
Well Depth:		**Concession Name:**	
Overburden/Bedrock:		**Easting NAD83:**	
Pump Rate:		**Northing NAD83:**	
Static Water Level:		**Zone:**	
Clear/Cloudy:		**UTM Reliability:**	
Municipality:	MISSISSAUGA CITY (PORT CREDIT)		
Site Info:			

PDF URL (Map):

Additional Detail(s) (Map)

Well Completed Date:	2016/08/25
Year Completed:	2016
Depth (m):	3.9
Latitude:	43.5521288350606
Longitude:	-79.5822995171368
Path:	

Bore Hole Information

Bore Hole ID:	1006290133	***Elevation:***	
DP2BR:		***Elevrc:***	
Spatial Status:		***Zone:***	17
Code OB:		***East83:***	614515.00
Code OB Desc:		***North83:***	4823107.00
Open Hole:		***Org CS:***	UTM83
Cluster Kind:		***UTMRC:***	4
Date Completed:	25-Aug-2016 00:00:00	***UTMRC Desc:***	margin of error : 30 m - 100 m
Remarks:		***Location Method:***	wwr
Elevrc Desc:			
Location Source Date:			
Improvement Location Source:			
Improvement Location Method:			
Source Revision Comment:			
Supplier Comment:			

Overburden and Bedrock Materials Interval

Formation ID:	1006405431
Layer:	2
Color:	6
General Color:	BROWN
Mat1:	06
Most Common Material:	SILT
Mat2:	01
Mat2 Desc:	FILL
Mat3:	77
Mat3 Desc:	LOOSE
Formation Top Depth:	1.0
Formation End Depth:	3.0
Formation End Depth UOM:	m

Overburden and Bedrock Materials Interval

Formation ID:	1006405432
Layer:	3
Color:	2
General Color:	GREY
Mat1:	06
Most Common Material:	SILT
Mat2:	28
Mat2 Desc:	SAND
Mat3:	66
Mat3 Desc:	DENSE
Formation Top Depth:	3.0
Formation End Depth:	3.9000000953674316
Formation End Depth UOM:	m

Overburden and Bedrock Materials Interval

Formation ID:	1006405430
Layer:	1
Color:	6
General Color:	BROWN
Mat1:	28
Most Common Material:	SAND

Mat2:	11
Mat2 Desc:	GRAVEL
Mat3:	77
Mat3 Desc:	LOOSE
Formation Top Depth:	0.0
Formation End Depth:	1.0
Formation End Depth UOM:	m

Annular Space/Abandonment Sealing Record

Plug ID:	1006405440
Layer:	2
Plug From:	0.30000001192092896
Plug To:	2.0999999046325684
Plug Depth UOM:	m

Annular Space/Abandonment Sealing Record

Plug ID:	1006405439
Layer:	1
Plug From:	0.0
Plug To:	0.30000001192092896
Plug Depth UOM:	m

Method of Construction & Well Use

Method Construction ID:	1006405438
Method Construction Code:	6
Method Construction:	Boring
Other Method Construction:	

Pipe Information

Pipe ID:	1006405429
Casing No:	0
Comment:	
Alt Name:	

Construction Record - Casing

Casing ID:	1006405435
Layer:	1
Material:	5
Open Hole or Material:	PLASTIC
Depth From:	0.0
Depth To:	2.4000000953674316
Casing Diameter:	5.099999904632568
Casing Diameter UOM:	cm
Casing Depth UOM:	m

Construction Record - Screen

Screen ID:	1006405436
Layer:	1
Slot:	20
Screen Top Depth:	2.4000000953674316
Screen End Depth:	3.9000000953674316
Screen Material:	5

Screen Depth UOM: m
Screen Diameter UOM: cm
Screen Diameter: 6.400000095367432

Water Details

Water ID: 1006405434
Layer: 1
Kind Code: 8
Kind: Untested
Water Found Depth:
Water Found Depth UOM: m

Hole Diameter

Hole ID: 1006405433
Diameter: 21.0
Depth From: 0.0
Depth To: 3.9000000953674316
Hole Depth UOM: m
Hole Diameter UOM: cm

Links

Bore Hole ID:	1006290133	**Tag No:**	A209764
Depth M:	3.9	**Contractor:**	6607
Year Completed:	2016	**Path:**	
Well Completed Dt:	2016/08/25	**Latitude:**	43.5521288350606
Audit No:	Z229246	**Longitude:**	-79.5822995171368

59	1 of 2	NNE/70.3	79.8 / 0.00	1227942 Ontario Limited 121 Lakeshore Road East Mississauga ON	CA

Certificate #: 2713-64DQ9V
Application Year: 2004
Issue Date: 9/22/2004
Approval Type: Waste Management Systems
Status: Approved
Application Type:
Client Name:
Client Address:
Client City:
Client Postal Code:
Project Description:
Contaminants:
Emission Control:

59	2 of 2	NNE/70.3	79.8 / 0.00	1227942 Ontario Limited 121 Lakeshore Road East Mississauga ON	CA

Certificate #: 5387-6CHQHB
Application Year: 2005
Issue Date: 5/20/2005
Approval Type: Waste Management Systems
Status: Approved
Application Type:
Client Name:
Client Address:
Client City:

Client Postal Code:
Project Description:
Contaminants:
Emission Control:

---

60 **1 of 2** **NNE/70.7** **79.8 / 0.00** **1227942 Ontario Limited**
121 Lakeshore Rd E
Mississauga ON L5G 1E5 **ECA**

Approval No:	2713-64DQ9V	**MOE District:**	
Approval Date:	2004-09-22	**City:**	
Status:	Approved	**Longitude:**	
Record Type:	ECA	**Latitude:**	
Link Source:	IDS	**Geometry X:**	
SWP Area Name:		**Geometry Y:**	
Approval Type:	ECA-WASTE MANAGEMENT SYSTEMS		
Project Type:	WASTE MANAGEMENT SYSTEMS		
Business Name:	1227942 Ontario Limited		
Address:	121 Lakeshore Rd E		
Full Address:			
Full PDF Link:	https://www.accessenvironment.ene.gov.on.ca/instruments/8621-645RJM-14.pdf		
PDF Site Location:			

---

60 **2 of 2** **NNE/70.7** **79.8 / 0.00** **1227942 Ontario Limited**
121 Lakeshore Rd E
Mississauga ON L5G 1E5 **ECA**

Approval No:	5387-6CHQHB	**MOE District:**	
Approval Date:	2005-05-20	**City:**	
Status:	Approved	**Longitude:**	
Record Type:	ECA	**Latitude:**	
Link Source:	IDS	**Geometry X:**	
SWP Area Name:		**Geometry Y:**	
Approval Type:	ECA-WASTE MANAGEMENT SYSTEMS		
Project Type:	WASTE MANAGEMENT SYSTEMS		
Business Name:	1227942 Ontario Limited		
Address:	121 Lakeshore Rd E		
Full Address:			
Full PDF Link:	https://www.accessenvironment.ene.gov.on.ca/instruments/2168-6BURF4-14.pdf		
PDF Site Location:			

---

61 **1 of 27** **N/72.5** **79.8 / 0.00** **UNKNOWN**
114 LAKESHORE BLVD ST HELENE ST.
MISSISSAUGA CITY ON **SPL**

Ref No:	14059	**Discharger Report:**	
Site No:		**Material Group:**	
Incident Dt:	1/24/1989	**Health/Env Conseq:**	
Year:		**Client Type:**	
Incident Cause:	WASTEWATER DISCHARGE TO WATERCOURSE	**Sector Type:**	
Incident Event:		**Agency Involved:**	
Contaminant Code:		**Nearest Watercourse:**	
Contaminant Name:		**Site Address:**	
Contaminant Limit 1:		**Site District Office:**	
Contam Limit Freq 1:		**Site Postal Code:**	
Contaminant UN No 1:		**Site Region:**	
Environment Impact:		**Site Municipality:**	21102
Nature of Impact:		**Site Lot:**	
Receiving Medium:	WATER	**Site Conc:**	

Map Key	Number of Records	Direction/ Distance (m)	Elev/Diff (m)	Site	DB

Receiving Env:		**Northing:**	
MOE Response:		**Easting:**	
Dt MOE Arvl on Scn:		**Site Geo Ref Accu:**	
MOE Reported Dt:	1/24/1989	**Site Map Datum:**	
Dt Document Closed:		**SAC Action Class:**	
Incident Reason:	UNKNOWN	**Source Type:**	
Site Name:			
Site County/District:			
Site Geo Ref Meth:			
Incident Summary:			
Contaminant Qty:			

61	2 of 27	N/72.5	79.8 / 0.00	V V GAS AND WASH 114 LAKESHORE RD PORT CREDIT MISSISSAUGA ON	PRT

Location ID:	27634
Type:	retail
Expiry Date:	1995-02-28
Capacity (L):	127800
Licence #:	0076413129

61	3 of 27	N/72.5	79.8 / 0.00	V V GAS AND WASH 114 LAKESHORE RD PORT CREDIT MISSISSAUGA ON	PRT

Location ID:	27634
Type:	retail
Expiry Date:	1995-08-31
Capacity (L):	0
Licence #:	0076427921

61	4 of 27	N/72.5	79.8 / 0.00	PETRO CANADA INC. 114 LAKESHORE ROAD E PORT CREDIT ON L5G 1E4	GEN

Generator No:	ON0031018	**Status:**	
SIC Code:	0000	**Co Admin:**	
SIC Description:	*** NOT DEFINED ***	**Choice of Contact:**	
Approval Years:	86,87,88,89,90,92,93,94	**Phone No Admin:**	
PO Box No:		**Contam. Facility:**	
Country:		**MHSW Facility:**	

61	5 of 27	N/72.5	79.8 / 0.00	PETRO CANADA INC. 114 LAKESHORE RD., EAST MISSISSAUGA C/O 5140 YONGE ST. SUITE 200 NORTH YORK ON L5G 1E4	GEN

Generator No:	ON1019505	**Status:**	
SIC Code:	6331	**Co Admin:**	
SIC Description:	GASOLINE SERV. ST.	**Choice of Contact:**	
Approval Years:	89,90	**Phone No Admin:**	
PO Box No:		**Contam. Facility:**	
Country:		**MHSW Facility:**	

Detail(s)

Waste Class:	213
Waste Class Desc:	PETROLEUM DISTILLATES

Map Key	Number of Records	Direction/ Distance (m)	Elev/Diff (m)	Site	DB

61 | **6 of 27** | **N/72.5** | **79.8 / 0.00** | **PETRO CANADA INC. 30-570**
114 LAKESHORE RD., EAST MISSISSAUGA C/O
5140 YONGE ST. SUITE 200
NORTH YORK ON L5G 1E4 | **GEN**

Generator No:	ON1019505	**Status:**	
SIC Code:	6331	**Co Admin:**	
SIC Description:	GASOLINE SERV. ST.	**Choice of Contact:**	
Approval Years:	92,93,94,95,96,97,98	**Phone No Admin:**	
PO Box No:		**Contam. Facility:**	
Country:		**MHSW Facility:**	

Detail(s)

Waste Class:	213
Waste Class Desc:	PETROLEUM DISTILLATES

61 | **7 of 27** | **N/72.5** | **79.8 / 0.00** | **Dens-Tek Dental Studio Inc.**
114 Lakeshore Rd E Unit 4
Mississauga ON L5G 1E4 | **SCT**

Established:	01-JUN-02
Plant Size (ft²):	
Employment:	

--Details--

Description:	Medical Equipment and Supplies Manufacturing
SIC/NAICS Code:	339110
Description:	Medical Equipment and Supplies Manufacturing
SIC/NAICS Code:	339110

61 | **8 of 27** | **N/72.5** | **79.8 / 0.00** | **114 Lakeshore Road E**
Mississauga ON L5G 1E4 | **EHS**

Order No:	20070226008	**Nearest Intersection:**	Hurontario Street & Lakeshore Rd. E
Status:	C	**Municipality:**	
Report Type:	CAN - Complete Report	**Client Prov/State:**	
Report Date:	3/6/2007	**Search Radius (km):**	0.25
Date Received:	2/26/2007	**X:**	-79.583293
Previous Site Name:		**Y:**	43.554343
Lot/Building Size:			
Additional Info Ordered:			

61 | **9 of 27** | **N/72.5** | **79.8 / 0.00** | **CONSHORE MOTORS LTD ATTN SHANAZ KHAMIS**
114 LAKESHORE RD E PORT CREDIT
MISSISSAUGA ON L5G 1E4 | **DTNK**

Delisted Expired Fuel Safety Facilities

Instance No:	10071073	**Expired Date:**	8/23/1997
Status:	EXPIRED	**Max Hazard Rank:**	
Instance ID:		**Facility Location:**	
Instance Type:	FS Facility	**Facility Type:**	

Instance Creation Dt:		***Fuel Type 2:***	
Instance Install Dt:		***Fuel Type 3:***	
Item Description:		***Panam Related:***	
Manufacturer:		***Panam Venue Nm:***	
Model:		***External Identifier:***	
Serial No:		***Item:***	
ULC Standard:		***Piping Steel:***	
Quantity:		***Piping Galvanized:***	
Unit of Measure:		***Tank Single Wall St:***	
Overfill Prot Type:		***Piping Underground:***	
Creation Date:		***Tank Underground:***	
Next Periodic Str DT:		***Source:***	
TSSA Base Sched Cycle 2:			
TSSAMax Hazard Rank 1:			
TSSA Risk Based Periodic Yn:			
TSSA Volume of Directives:			
TSSA Periodic Exempt:			
TSSA Statutory Interval:			
TSSA Recd Insp Interva:			
TSSA Recd Tolerance:			
TSSA Program Area:			
TSSA Program Area 2:			
Description:			
Original Source:	EXP		
Record Date:	Up to May 2013		

61	*10 of 27*	*N/72.5*	*79.8 / 0.00*	***V V GAS AND WASH*** ***114 LAKESHORE RD E PORT CREDIT*** ***MISSISSAUGA ON***	***DTNK***

Delisted Expired Fuel Safety Facilities

Instance No:	10102295	***Expired Date:***	
Status:	EXPIRED	***Max Hazard Rank:***	
Instance ID:	12017	***Facility Location:***	
Instance Type:	FS Facility	***Facility Type:***	
Instance Creation Dt:		***Fuel Type 2:***	
Instance Install Dt:		***Fuel Type 3:***	
Item Description:		***Panam Related:***	
Manufacturer:		***Panam Venue Nm:***	
Model:		***External Identifier:***	
Serial No:		***Item:***	
ULC Standard:		***Piping Steel:***	
Quantity:		***Piping Galvanized:***	
Unit of Measure:		***Tank Single Wall St:***	
Overfill Prot Type:		***Piping Underground:***	
Creation Date:		***Tank Underground:***	
Next Periodic Str DT:		***Source:***	
TSSA Base Sched Cycle 2:			
TSSAMax Hazard Rank 1:			
TSSA Risk Based Periodic Yn:			
TSSA Volume of Directives:			
TSSA Periodic Exempt:			
TSSA Statutory Interval:			
TSSA Recd Insp Interva:			
TSSA Recd Tolerance:			
TSSA Program Area:			
TSSA Program Area 2:			
Description:	FS Propane Cylr Handling Facility		
Original Source:	EXP		
Record Date:	Up to Mar 2012		

Map Key	Number of Records	Direction/ Distance (m)	Elev/Diff (m)	Site	DB
61	11 of 27	N/72.5	79.8 / 0.00	CONSHORE MOTORS LTD ATTN SHANAZ KHAMIS 114 LAKESHORE RD E PORT CREDIT MISSISSAUGA ON	DTNK

Delisted Expired Fuel Safety Facilities

Instance No:	11471063	Expired Date:	
Status:	EXPIRED	Max Hazard Rank:	
Instance ID:	86498	Facility Location:	
Instance Type:	FS Piping	Facility Type:	
Instance Creation Dt:		Fuel Type 2:	
Instance Install Dt:		Fuel Type 3:	
Item Description:		Panam Related:	
Manufacturer:		Panam Venue Nm:	
Model:		External Identifier:	
Serial No:		Item:	
ULC Standard:		Piping Steel:	
Quantity:		Piping Galvanized:	
Unit of Measure:		Tank Single Wall St:	
Overfill Prot Type:		Piping Underground:	
Creation Date:		Tank Underground:	
Next Periodic Str DT:		Source:	
TSSA Base Sched Cycle 2:			
TSSAMax Hazard Rank 1:			
TSSA Risk Based Periodic Yn:			
TSSA Volume of Directives:			
TSSA Periodic Exempt:			
TSSA Statutory Interval:			
TSSA Recd Insp Interva:			
TSSA Recd Tolerance:			
TSSA Program Area:			
TSSA Program Area 2:			
Description:	FS Piping		
Original Source:	EXP		
Record Date:	Up to Mar 2012		

Map Key	Number of Records	Direction/ Distance (m)	Elev/Diff (m)	Site	DB
61	12 of 27	N/72.5	79.8 / 0.00	CONSHORE MOTORS LTD ATTN SHANAZ KHAMIS 114 LAKESHORE RD E PORT CREDIT MISSISSAUGA L5G 1E4 ON CA ON	DTNK

Delisted Expired Fuel Safety Facilities

Instance No:	11245025	Expired Date:	
Status:	EXPIRED	Max Hazard Rank:	NULL
Instance ID:		Facility Location:	114 LAKESHORE RD E PORT CREDIT MISSISSAUGA L5G 1E4 ON CA
Instance Type:		Facility Type:	FS LIQUID FUEL TANK
Instance Creation Dt:	2/11/1994	Fuel Type 2:	NULL
Instance Install Dt:	2/11/1994	Fuel Type 3:	NULL
Item Description:	FS Liquid Fuel Tank	Panam Related:	NULL
Manufacturer:	NULL	Panam Venue Nm:	NULL
Model:	NULL	External Identifier:	NULL
Serial No:	NULL	Item:	
ULC Standard:	NULL	Piping Steel:	
Quantity:	1	Piping Galvanized:	

Unit of Measure:	EA	***Tank Single Wall St:***	
Overfill Prot Type:	NULL	***Piping Underground:***	
Creation Date:	7/5/2009 1:24:23 AM	***Tank Underground:***	
Next Periodic Str DT:	NULL	***Source:***	FS Liquid Fuel Tank
TSSA Base Sched Cycle 2:	NULL		
TSSAMax Hazard Rank 1:	NULL		
TSSA Risk Based Periodic Yn:	NULL		
TSSA Volume of Directives:	NULL		
TSSA Periodic Exempt:	NULL		
TSSA Statutory Interval:	NULL		
TSSA Recd Insp Interva:	NULL		
TSSA Recd Tolerance:	NULL		
TSSA Program Area:	NULL		
TSSA Program Area 2:	NULL		
Description:	NULL		
Original Source:	EXP		
Record Date:	31-JUL-2020		

61	*13 of 27*	*N/72.5*	*79.8 / 0.00*	***CONSHORE MOTORS LTD ATTN SHANAZ KHAMIS*** ***114 LAKESHORE RD E PORT CREDIT*** ***MISSISSAUGA L5G 1E4 ON CA*** ***ON***	***DTNK***

Delisted Expired Fuel Safety Facilities

Instance No:	11245088	***Expired Date:***	
Status:	EXPIRED	***Max Hazard Rank:***	NULL
Instance ID:		***Facility Location:***	114 LAKESHORE RD E PORT CREDIT MISSISSAUGA L5G 1E4 ON CA
Instance Type:		***Facility Type:***	FS LIQUID FUEL TANK
Instance Creation Dt:	2/11/1994	***Fuel Type 2:***	NULL
Instance Install Dt:	2/11/1994	***Fuel Type 3:***	NULL
Item Description:	FS Liquid Fuel Tank	***Panam Related:***	NULL
Manufacturer:	NULL	***Panam Venue Nm:***	NULL
Model:	NULL	***External Identifier:***	NULL
Serial No:	NULL	***Item:***	
ULC Standard:	NULL	***Piping Steel:***	
Quantity:	1	***Piping Galvanized:***	
Unit of Measure:	EA	***Tank Single Wall St:***	
Overfill Prot Type:	NULL	***Piping Underground:***	
Creation Date:	7/5/2009 1:24:23 AM	***Tank Underground:***	
Next Periodic Str DT:	NULL	***Source:***	FS Liquid Fuel Tank
TSSA Base Sched Cycle 2:	NULL		
TSSAMax Hazard Rank 1:	NULL		
TSSA Risk Based Periodic Yn:	NULL		
TSSA Volume of Directives:	NULL		
TSSA Periodic Exempt:	NULL		
TSSA Statutory Interval:	NULL		
TSSA Recd Insp Interva:	NULL		
TSSA Recd Tolerance:	NULL		
TSSA Program Area:	NULL		
TSSA Program Area 2:	NULL		
Description:	NULL		
Original Source:	EXP		
Record Date:	31-JUL-2020		

61	*14 of 27*	*N/72.5*	*79.8 / 0.00*	***CONSHORE MOTORS LTD ATTN SHANAZ KHAMIS*** ***114 LAKESHORE RD E PORT CREDIT*** ***MISSISSAUGA L5G 1E4 ON CA***	***DTNK***

Map Key	Number of Records	Direction/ Distance (m)	Elev/Diff (m)	Site	DB
				ON	

Delisted Expired Fuel Safety Facilities

Instance No:	11245048	***Expired Date:***	
Status:	EXPIRED	***Max Hazard Rank:***	NULL
Instance ID:		***Facility Location:***	114 LAKESHORE RD E PORT CREDIT MISSISSAUGA L5G 1E4 ON CA
Instance Type:		***Facility Type:***	FS LIQUID FUEL TANK
Instance Creation Dt:	2/11/1994	***Fuel Type 2:***	NULL
Instance Install Dt:	2/11/1994	***Fuel Type 3:***	NULL
Item Description:	FS Liquid Fuel Tank	***Panam Related:***	NULL
Manufacturer:	NULL	***Panam Venue Nm:***	NULL
Model:	NULL	***External Identifier:***	NULL
Serial No:	NULL	***Item:***	
ULC Standard:	NULL	***Piping Steel:***	
Quantity:	1	***Piping Galvanized:***	
Unit of Measure:	EA	***Tank Single Wall St:***	
Overfill Prot Type:	NULL	***Piping Underground:***	
Creation Date:	7/5/2009 1:24:27 AM	***Tank Underground:***	
Next Periodic Str DT:	NULL	***Source:***	FS Liquid Fuel Tank
TSSA Base Sched Cycle 2:	NULL		
TSSAMax Hazard Rank 1:	NULL		
TSSA Risk Based Periodic Yn:	NULL		
TSSA Volume of Directives:	NULL		
TSSA Periodic Exempt:	NULL		
TSSA Statutory Interval:	NULL		
TSSA Recd Insp Interva:	NULL		
TSSA Recd Tolerance:	NULL		
TSSA Program Area:	NULL		
TSSA Program Area 2:	NULL		
Description:	NULL		
Original Source:	EXP		
Record Date:	31-JUL-2020		

61	***15 of 27***	***N/72.5***	***79.8 / 0.00***	***CONSHORE MOTORS LTD ATTN SHANAZ KHAMIS 114 LAKESHORE RD E PORT CREDIT MISSISSAUGA L5G 1E4 ON CA ON***	***DTNK***

Delisted Expired Fuel Safety Facilities

Instance No:	11245067	***Expired Date:***	
Status:	EXPIRED	***Max Hazard Rank:***	NULL
Instance ID:		***Facility Location:***	114 LAKESHORE RD E PORT CREDIT MISSISSAUGA L5G 1E4 ON CA
Instance Type:		***Facility Type:***	FS LIQUID FUEL TANK
Instance Creation Dt:	2/11/1994	***Fuel Type 2:***	NULL
Instance Install Dt:	2/11/1994	***Fuel Type 3:***	NULL
Item Description:	FS Liquid Fuel Tank	***Panam Related:***	NULL
Manufacturer:	NULL	***Panam Venue Nm:***	NULL
Model:	NULL	***External Identifier:***	NULL
Serial No:	NULL	***Item:***	
ULC Standard:	NULL	***Piping Steel:***	
Quantity:	1	***Piping Galvanized:***	
Unit of Measure:	EA	***Tank Single Wall St:***	
Overfill Prot Type:	NULL	***Piping Underground:***	
Creation Date:	7/5/2009 1:24:28 AM	***Tank Underground:***	

Next Periodic Str DT:	NULL	***Source:***	FS Liquid Fuel Tank
TSSA Base Sched Cycle 2:	NULL		
TSSAMax Hazard Rank 1:	NULL		
TSSA Risk Based Periodic Yn:	NULL		
TSSA Volume of Directives:	NULL		
TSSA Periodic Exempt:	NULL		
TSSA Statutory Interval:	NULL		
TSSA Recd Insp Interva:	NULL		
TSSA Recd Tolerance:	NULL		
TSSA Program Area:	NULL		
TSSA Program Area 2:	NULL		
Description:	NULL		
Original Source:	EXP		
Record Date:	31-JUL-2020		

61	***16 of 27***	***N/72.5***	***79.8 / 0.00***	***CONSHORE MOTORS LTD ATTN SHANAZ KHAMIS*** ***114 LAKESHORE RD E PORT CREDIT*** ***MISSISSAUGA L5G 1E4 ON CA*** ***ON***	***DTNK***

Delisted Expired Fuel Safety Facilities

Instance No:	11469392	***Expired Date:***	
Status:	EXPIRED	***Max Hazard Rank:***	NULL
Instance ID:		***Facility Location:***	114 LAKESHORE RD E PORT CREDIT MISSISSAUGA L5G 1E4 ON CA
Instance Type:		***Facility Type:***	FS LIQUID FUEL TANK
Instance Creation Dt:	10/8/1996	***Fuel Type 2:***	NULL
Instance Install Dt:	10/8/1996	***Fuel Type 3:***	NULL
Item Description:	FS Liquid Fuel Tank	***Panam Related:***	NULL
Manufacturer:	NULL	***Panam Venue Nm:***	NULL
Model:	NULL	***External Identifier:***	NULL
Serial No:	NULL	***Item:***	
ULC Standard:	NULL	***Piping Steel:***	
Quantity:	1	***Piping Galvanized:***	
Unit of Measure:	EA	***Tank Single Wall St:***	
Overfill Prot Type:	NULL	***Piping Underground:***	
Creation Date:	7/5/2009 1:25:31 AM	***Tank Underground:***	
Next Periodic Str DT:	NULL	***Source:***	FS Liquid Fuel Tank
TSSA Base Sched Cycle 2:	NULL		
TSSAMax Hazard Rank 1:	NULL		
TSSA Risk Based Periodic Yn:	NULL		
TSSA Volume of Directives:	NULL		
TSSA Periodic Exempt:	NULL		
TSSA Statutory Interval:	NULL		
TSSA Recd Insp Interva:	NULL		
TSSA Recd Tolerance:	NULL		
TSSA Program Area:	NULL		
TSSA Program Area 2:	NULL		
Description:	NULL		
Original Source:	EXP		
Record Date:	31-JUL-2020		

61	***17 of 27***	***N/72.5***	***79.8 / 0.00***	***CONSHORE MOTORS LTD ATTN SHANAZ KHAMIS*** ***114 LAKESHORE RD E PORT CREDIT*** ***MISSISSAUGA L5G 1E4 ON CA*** ***ON***	***DTNK***

Delisted Expired Fuel Safety Facilities

Instance No:	11469374	***Expired Date:***	
Status:	EXPIRED	***Max Hazard Rank:***	NULL
Instance ID:		***Facility Location:***	114 LAKESHORE RD E PORT CREDIT MISSISSAUGA L5G 1E4 ON CA
Instance Type:		***Facility Type:***	FS LIQUID FUEL TANK
Instance Creation Dt:	10/8/1996	***Fuel Type 2:***	NULL
Instance Install Dt:	10/8/1996	***Fuel Type 3:***	NULL
Item Description:	FS Liquid Fuel Tank	***Panam Related:***	NULL
Manufacturer:	NULL	***Panam Venue Nm:***	NULL
Model:	NULL	***External Identifier:***	NULL
Serial No:	NULL	***Item:***	
ULC Standard:	NULL	***Piping Steel:***	
Quantity:	1	***Piping Galvanized:***	
Unit of Measure:	EA	***Tank Single Wall St:***	
Overfill Prot Type:	NULL	***Piping Underground:***	
Creation Date:	7/5/2009 1:25:34 AM	***Tank Underground:***	
Next Periodic Str DT:	NULL	***Source:***	FS Liquid Fuel Tank
TSSA Base Sched Cycle 2:	NULL		
TSSAMax Hazard Rank 1:	NULL		
TSSA Risk Based Periodic Yn:	NULL		
TSSA Volume of Directives:	NULL		
TSSA Periodic Exempt:	NULL		
TSSA Statutory Interval:	NULL		
TSSA Recd Insp Interva:	NULL		
TSSA Recd Tolerance:	NULL		
TSSA Program Area:	NULL		
TSSA Program Area 2:	NULL		
Description:	NULL		
Original Source:	EXP		
Record Date:	31-JUL-2020		

61	***18 of 27***	***N/72.5***	***79.8 / 0.00***	***CONSHORE MOTORS LTD ATTN SHANAZ KHAMIS 114 LAKESHORE RD E PORT CREDIT MISSISSAUGA L5G 1E4 ON CA ON***	***DTNK***

Delisted Expired Fuel Safety Facilities

Instance No:	11469403	***Expired Date:***	
Status:	EXPIRED	***Max Hazard Rank:***	NULL
Instance ID:		***Facility Location:***	114 LAKESHORE RD E PORT CREDIT MISSISSAUGA L5G 1E4 ON CA
Instance Type:		***Facility Type:***	FS LIQUID FUEL TANK
Instance Creation Dt:	10/8/1996	***Fuel Type 2:***	NULL
Instance Install Dt:	10/8/1996	***Fuel Type 3:***	NULL
Item Description:	FS Liquid Fuel Tank	***Panam Related:***	NULL
Manufacturer:	NULL	***Panam Venue Nm:***	NULL
Model:	NULL	***External Identifier:***	NULL
Serial No:	NULL	***Item:***	
ULC Standard:	NULL	***Piping Steel:***	
Quantity:	1	***Piping Galvanized:***	
Unit of Measure:	EA	***Tank Single Wall St:***	
Overfill Prot Type:	NULL	***Piping Underground:***	
Creation Date:	7/5/2009 1:25:34 AM	***Tank Underground:***	
Next Periodic Str DT:	NULL	***Source:***	FS Liquid Fuel Tank
TSSA Base Sched Cycle 2:	NULL		
TSSAMax Hazard Rank 1:	NULL		
TSSA Risk Based Periodic Yn:	NULL		

TSSA Volume of Directives:	NULL
TSSA Periodic Exempt:	NULL
TSSA Statutory Interval:	NULL
TSSA Recd Insp Interva:	NULL
TSSA Recd Tolerance:	NULL
TSSA Program Area:	NULL
TSSA Program Area 2:	NULL
Description:	NULL
Original Source:	EXP
Record Date:	31-JUL-2020

61	*19 of 27*	*N/72.5*	*79.8 / 0.00*	***CONSHORE MOTORS LTD ATTN SHANAZ KHAMIS 114 LAKESHORE RD E PORT CREDIT MISSISSAUGA L5G 1E4 ON CA ON***	***DTNK***

Delisted Expired Fuel Safety Facilities

Instance No:	11469383	***Expired Date:***	
Status:	EXPIRED	***Max Hazard Rank:***	NULL
Instance ID:		***Facility Location:***	114 LAKESHORE RD E PORT CREDIT MISSISSAUGA L5G 1E4 ON CA
Instance Type:		***Facility Type:***	FS LIQUID FUEL TANK
Instance Creation Dt:	10/8/1996	***Fuel Type 2:***	NULL
Instance Install Dt:	10/8/1996	***Fuel Type 3:***	NULL
Item Description:	FS Liquid Fuel Tank	***Panam Related:***	NULL
Manufacturer:	NULL	***Panam Venue Nm:***	NULL
Model:	NULL	***External Identifier:***	NULL
Serial No:	NULL	***Item:***	
ULC Standard:	NULL	***Piping Steel:***	
Quantity:	1	***Piping Galvanized:***	
Unit of Measure:	EA	***Tank Single Wall St:***	
Overfill Prot Type:	NULL	***Piping Underground:***	
Creation Date:	7/5/2009 1:25:35 AM	***Tank Underground:***	
Next Periodic Str DT:	NULL	***Source:***	FS Liquid Fuel Tank

TSSA Base Sched Cycle 2:	NULL
TSSAMax Hazard Rank 1:	NULL
TSSA Risk Based Periodic Yn:	NULL
TSSA Volume of Directives:	NULL
TSSA Periodic Exempt:	NULL
TSSA Statutory Interval:	NULL
TSSA Recd Insp Interva:	NULL
TSSA Recd Tolerance:	NULL
TSSA Program Area:	NULL
TSSA Program Area 2:	NULL
Description:	NULL
Original Source:	EXP
Record Date:	31-JUL-2020

61	*20 of 27*	*N/72.5*	*79.8 / 0.00*	***CONSHORE MOTORS LTD ATTN SHANAZ KHAMIS 114 LAKESHORE RD E PORT CREDIT MISSISSAUGA L5G 1E4 ON CA ON***	***FST***

Instance No:	11469403	***Manufacturer:***	
Status:		***Serial No:***	
Cont Name:		***Ulc Standard:***	
Instance Type:		***Quantity:***	
Item:		***Unit of Measure:***	

Item Description:	FS Liquid Fuel Tank	***Fuel Type:***	Gasoline
Tank Type:	Liquid Fuel Single Wall UST	***Fuel Type2:***	NULL
Install Date:	10/8/1996	***Fuel Type3:***	NULL
Install Year:	1989	***Piping Steel:***	
Years in Service:		***Piping Galvanized:***	
Model:	NULL	***Tanks Single Wall St:***	
Description:		***Piping Underground:***	
Capacity:	27200	***No Underground:***	
Tank Material:	Fiberglass (FRP)	***Panam Related:***	
Corrosion Protect:	Fiberglass	***Panam Venue:***	
Overfill Protect:			
Facility Type:	FS Liquid Fuel Tank		
Parent Facility Type:			
Facility Location:			
Device Installed Location:	114 LAKESHORE RD E PORT CREDIT MISSISSAUGA L5G 1E4 ON CA		

Liquid Fuel Tank Details

Overfill Protection:	
Owner Account Name:	CONSHORE MOTORS LTD ATTN SHANAZ KHAMIS
Item:	FS LIQUID FUEL TANK

61	***21 of 27***	***N/72.5***	***79.8 / 0.00***	***CONSHORE MOTORS LTD ATTN SHANAZ KHAMIS 114 LAKESHORE RD E PORT CREDIT MISSISSAUGA L5G 1E4 ON CA ON***	***FST***

Instance No:	11469383	***Manufacturer:***	
Status:		***Serial No:***	
Cont Name:		***Ulc Standard:***	
Instance Type:		***Quantity:***	
Item:		***Unit of Measure:***	
Item Description:	FS Liquid Fuel Tank	***Fuel Type:***	Gasoline
Tank Type:	Liquid Fuel Single Wall UST	***Fuel Type2:***	NULL
Install Date:	10/8/1996	***Fuel Type3:***	NULL
Install Year:	1989	***Piping Steel:***	
Years in Service:		***Piping Galvanized:***	
Model:	NULL	***Tanks Single Wall St:***	
Description:		***Piping Underground:***	
Capacity:	36300	***No Underground:***	
Tank Material:	Fiberglass (FRP)	***Panam Related:***	
Corrosion Protect:	Fiberglass	***Panam Venue:***	
Overfill Protect:			
Facility Type:	FS Liquid Fuel Tank		
Parent Facility Type:			
Facility Location:			
Device Installed Location:	114 LAKESHORE RD E PORT CREDIT MISSISSAUGA L5G 1E4 ON CA		

Liquid Fuel Tank Details

Overfill Protection:	
Owner Account Name:	CONSHORE MOTORS LTD ATTN SHANAZ KHAMIS
Item:	FS LIQUID FUEL TANK

61	***22 of 27***	***N/72.5***	***79.8 / 0.00***	***CONSHORE MOTORS LTD ATTN SHANAZ KHAMIS 114 LAKESHORE RD E PORT CREDIT MISSISSAUGA L5G 1E4 ON CA ON***	***FST***

Instance No:	11245088	***Manufacturer:***	
Status:		***Serial No:***	

Cont Name:		***Ulc Standard:***	
Instance Type:		***Quantity:***	
Item:		***Unit of Measure:***	
Item Description:	FS Liquid Fuel Tank	***Fuel Type:***	Gasoline
Tank Type:	Liquid Fuel Single Wall UST	***Fuel Type2:***	NULL
Install Date:	2/11/1994	***Fuel Type3:***	NULL
Install Year:	NULL	***Piping Steel:***	
Years in Service:		***Piping Galvanized:***	
Model:	NULL	***Tanks Single Wall St:***	
Description:		***Piping Underground:***	
Capacity:	27250	***No Underground:***	
Tank Material:	Steel	***Panam Related:***	
Corrosion Protect:	Coating	***Panam Venue:***	
Overfill Protect:			
Facility Type:	FS Liquid Fuel Tank		
Parent Facility Type:			
Facility Location:			
Device Installed Location:	114 LAKESHORE RD E PORT CREDIT MISSISSAUGA L5G 1E4 ON CA		

Liquid Fuel Tank Details

Overfill Protection:	
Owner Account Name:	CONSHORE MOTORS LTD ATTN SHANAZ KHAMIS
Item:	FS LIQUID FUEL TANK

61	*23 of 27*	*N/72.5*	*79.8 / 0.00*	***CONSHORE MOTORS LTD ATTN SHANAZ KHAMIS*** ***114 LAKESHORE RD E PORT CREDIT MISSISSAUGA L5G 1E4 ON CA*** ***ON***	***FST***

Instance No:	11469392	***Manufacturer:***	
Status:		***Serial No:***	
Cont Name:		***Ulc Standard:***	
Instance Type:		***Quantity:***	
Item:		***Unit of Measure:***	
Item Description:	FS Liquid Fuel Tank	***Fuel Type:***	Gasoline
Tank Type:	Liquid Fuel Single Wall UST	***Fuel Type2:***	NULL
Install Date:	10/8/1996	***Fuel Type3:***	NULL
Install Year:	1989	***Piping Steel:***	
Years in Service:		***Piping Galvanized:***	
Model:	NULL	***Tanks Single Wall St:***	
Description:		***Piping Underground:***	
Capacity:	27200	***No Underground:***	
Tank Material:	Fiberglass (FRP)	***Panam Related:***	
Corrosion Protect:	Fiberglass	***Panam Venue:***	
Overfill Protect:			
Facility Type:	FS Liquid Fuel Tank		
Parent Facility Type:			
Facility Location:			
Device Installed Location:	114 LAKESHORE RD E PORT CREDIT MISSISSAUGA L5G 1E4 ON CA		

Liquid Fuel Tank Details

Overfill Protection:	
Owner Account Name:	CONSHORE MOTORS LTD ATTN SHANAZ KHAMIS
Item:	FS LIQUID FUEL TANK

61	*24 of 27*	*N/72.5*	*79.8 / 0.00*	***CONSHORE MOTORS LTD ATTN SHANAZ KHAMIS*** ***114 LAKESHORE RD E PORT CREDIT MISSISSAUGA L5G 1E4 ON CA***	***FST***

Map Key	Number of Records	Direction/ Distance (m)	Elev/Diff (m)	Site	DB
				ON	

Instance No:	11245025	**Manufacturer:**	
Status:		**Serial No:**	
Cont Name:		**Ulc Standard:**	
Instance Type:		**Quantity:**	
Item:		**Unit of Measure:**	
Item Description:	FS Liquid Fuel Tank	**Fuel Type:**	Gasoline
Tank Type:	Liquid Fuel Single Wall UST	**Fuel Type2:**	NULL
Install Date:	2/11/1994	**Fuel Type3:**	NULL
Install Year:	NULL	**Piping Steel:**	
Years in Service:		**Piping Galvanized:**	
Model:	NULL	**Tanks Single Wall St:**	
Description:		**Piping Underground:**	
Capacity:	36700	**No Underground:**	
Tank Material:	Steel	**Panam Related:**	
Corrosion Protect:	Coating	**Panam Venue:**	
Overfill Protect:			
Facility Type:	FS Liquid Fuel Tank		
Parent Facility Type:			
Facility Location:			
Device Installed Location:	114 LAKESHORE RD E PORT CREDIT MISSISSAUGA L5G 1E4 ON CA		

Liquid Fuel Tank Details

Overfill Protection:	
Owner Account Name:	CONSHORE MOTORS LTD ATTN SHANAZ KHAMIS
Item:	FS LIQUID FUEL TANK

61	25 of 27	N/72.5	79.8 / 0.00	CONSHORE MOTORS LTD ATTN SHANAZ KHAMIS 114 LAKESHORE RD E PORT CREDIT MISSISSAUGA L5G 1E4 ON CA ON	FST

Instance No:	11469374	**Manufacturer:**	
Status:		**Serial No:**	
Cont Name:		**Ulc Standard:**	
Instance Type:		**Quantity:**	
Item:		**Unit of Measure:**	
Item Description:	FS Liquid Fuel Tank	**Fuel Type:**	Gasoline
Tank Type:	Liquid Fuel Single Wall UST	**Fuel Type2:**	NULL
Install Date:	10/8/1996	**Fuel Type3:**	NULL
Install Year:	1989	**Piping Steel:**	
Years in Service:		**Piping Galvanized:**	
Model:	NULL	**Tanks Single Wall St:**	
Description:		**Piping Underground:**	
Capacity:	36300	**No Underground:**	
Tank Material:	Fiberglass (FRP)	**Panam Related:**	
Corrosion Protect:	Fiberglass	**Panam Venue:**	
Overfill Protect:			
Facility Type:	FS Liquid Fuel Tank		
Parent Facility Type:			
Facility Location:			
Device Installed Location:	114 LAKESHORE RD E PORT CREDIT MISSISSAUGA L5G 1E4 ON CA		

Liquid Fuel Tank Details

Overfill Protection:	
Owner Account Name:	CONSHORE MOTORS LTD ATTN SHANAZ KHAMIS
Item:	FS LIQUID FUEL TANK

Map Key	Number of Records	Direction/ Distance (m)	Elev/Diff (m)	Site	DB
61	26 of 27	N/72.5	79.8 / 0.00	CONSHORE MOTORS LTD ATTN SHANAZ KHAMIS 114 LAKESHORE RD E PORT CREDIT MISSISSAUGA L5G 1E4 ON CA ON	FST

Instance No:	11245067	**Manufacturer:**	
Status:		**Serial No:**	
Cont Name:		**Ulc Standard:**	
Instance Type:		**Quantity:**	
Item:		**Unit of Measure:**	
Item Description:	FS Liquid Fuel Tank	**Fuel Type:**	Gasoline
Tank Type:	Liquid Fuel Single Wall UST	**Fuel Type2:**	NULL
Install Date:	2/11/1994	**Fuel Type3:**	NULL
Install Year:	NULL	**Piping Steel:**	
Years in Service:		**Piping Galvanized:**	
Model:	NULL	**Tanks Single Wall St:**	
Description:		**Piping Underground:**	
Capacity:	27250	**No Underground:**	
Tank Material:	Steel	**Panam Related:**	
Corrosion Protect:	Coating	**Panam Venue:**	
Overfill Protect:			
Facility Type:	FS Liquid Fuel Tank		
Parent Facility Type:			
Facility Location:			
Device Installed Location:	114 LAKESHORE RD E PORT CREDIT MISSISSAUGA L5G 1E4 ON CA		

Liquid Fuel Tank Details

Overfill Protection:	
Owner Account Name:	CONSHORE MOTORS LTD ATTN SHANAZ KHAMIS
Item:	FS LIQUID FUEL TANK

Map Key	Number of Records	Direction/ Distance (m)	Elev/Diff (m)	Site	DB
61	27 of 27	N/72.5	79.8 / 0.00	CONSHORE MOTORS LTD ATTN SHANAZ KHAMIS 114 LAKESHORE RD E PORT CREDIT MISSISSAUGA L5G 1E4 ON CA ON	FST

Instance No:	11245048	**Manufacturer:**	
Status:		**Serial No:**	
Cont Name:		**Ulc Standard:**	
Instance Type:		**Quantity:**	
Item:		**Unit of Measure:**	
Item Description:	FS Liquid Fuel Tank	**Fuel Type:**	Gasoline
Tank Type:	Liquid Fuel Single Wall UST	**Fuel Type2:**	NULL
Install Date:	2/11/1994	**Fuel Type3:**	NULL
Install Year:	NULL	**Piping Steel:**	
Years in Service:		**Piping Galvanized:**	
Model:	NULL	**Tanks Single Wall St:**	
Description:		**Piping Underground:**	
Capacity:	36700	**No Underground:**	
Tank Material:	Steel	**Panam Related:**	
Corrosion Protect:	Coating	**Panam Venue:**	
Overfill Protect:			
Facility Type:	FS Liquid Fuel Tank		
Parent Facility Type:			
Facility Location:			
Device Installed Location:	114 LAKESHORE RD E PORT CREDIT MISSISSAUGA L5G 1E4 ON CA		

Liquid Fuel Tank Details

Overfill Protection:

Owner Account Name: CONSHORE MOTORS LTD ATTN SHANAZ KHAMIS
Item: FS LIQUID FUEL TANK

62 | **1 of 1** | **W/74.5** | **79.8 / 0.00** | **ON** | **BORE**

Borehole ID:	651629	**Inclin FLG:**	No
OGF ID:	215551981	**SP Status:**	Initial Entry
Status:		**Surv Elev:**	No
Type:	Borehole	**Piezometer:**	No
Use:	Geotechnical/Geological Investigation	**Primary Name:**	
Completion Date:	JUN-1968	**Municipality:**	
Static Water Level:		**Lot:**	
Primary Water Use:	Not Used	**Township:**	
Sec. Water Use:		**Latitude DD:**	43.553114
Total Depth m:	5.9	**Longitude DD:**	-79.584881
Depth Ref:	Ground Surface	**UTM Zone:**	17
Depth Elev:		**Easting:**	614305
Drill Method:	Power auger	**Northing:**	4823213
Orig Ground Elev m:	77.1	**Location Accuracy:**	
Elev Reliabil Note:		**Accuracy:**	Not Applicable
DEM Ground Elev m:	80.7		
Concession:			
Location D:			
Survey D:			
Comments:			

Borehole Geology Stratum

Geology Stratum ID:	218533649	**Mat Consistency:**	Dense
Top Depth:	3.5	**Material Moisture:**	
Bottom Depth:	5.9	**Material Texture:**	Medium
Material Color:	Grey	**Non Geo Mat Type:**	
Material 1:	Till	**Geologic Formation:**	
Material 2:	Silt	**Geologic Group:**	
Material 3:	Sand	**Geologic Period:**	Quaternary
Material 4:		**Depositional Gen:**	
Gsc Material Description:			

Stratum Description: TILL,SILT-MEDIUM, SAND. GREY,VERY DENSE, AGE QUATERNARY. 022 010 012 **Note: Many records provided by the department have a truncated [Stratum Description] field.

Geology Stratum ID:	218533646	**Mat Consistency:**	
Top Depth:	0	**Material Moisture:**	
Bottom Depth:	.2	**Material Texture:**	
Material Color:		**Non Geo Mat Type:**	
Material 1:	Soil	**Geologic Formation:**	
Material 2:		**Geologic Group:**	
Material 3:		**Geologic Period:**	
Material 4:		**Depositional Gen:**	
Gsc Material Description:			

Stratum Description: SOIL.

Geology Stratum ID:	218533648	**Mat Consistency:**	Hard
Top Depth:	1.4	**Material Moisture:**	
Bottom Depth:	3.5	**Material Texture:**	
Material Color:	Brown	**Non Geo Mat Type:**	
Material 1:	Till	**Geologic Formation:**	
Material 2:	Silt	**Geologic Group:**	
Material 3:	Clay	**Geologic Period:**	Quaternary
Material 4:	Gravel	**Depositional Gen:**	
Gsc Material Description:			

Stratum Description: TILL,SILT,CLAY, GRAVEL. BROWN,HARD,AGE QUATERNARY.

Geology Stratum ID:	218533647	**Mat Consistency:**	

Top Depth:	.2	**Material Moisture:**	
Bottom Depth:	1.4	**Material Texture:**	
Material Color:		**Non Geo Mat Type:**	
Material 1:	Fill	**Geologic Formation:**	
Material 2:	Sand	**Geologic Group:**	
Material 3:	Silt	**Geologic Period:**	
Material 4:	Organic	**Depositional Gen:**	fill
Gsc Material Description:			
Stratum Description:	FILL,SAND,SILT, ORGANIC.		

Source

Source Type:	Data Survey	**Source Appl:**	Spatial/Tabular
Source Orig:	Geological Survey of Canada	**Source Iden:**	1
Source Date:	1956-1972	**Scale or Res:**	Varies
Confidence:	H	**Horizontal:**	NAD27
Observatio:		**Verticalda:**	Mean Average Sea Level
Source Name:	Urban Geology Automated Information System (UGAIS)		
Source Details:	File: TOR3.txt RecordID: 222900 NTS_Sheet: 30M12A		
Confiden 1:	Logged by professional. Exact and complete description of material and properties.		

Source List

Source Identifier:	1	**Horizontal Datum:**	NAD27
Source Type:	Data Survey	**Vertical Datum:**	Mean Average Sea Level
Source Date:	1956-1972	**Projection Name:**	Universal Transverse Mercator
Scale or Resolution:	Varies		
Source Name:	Urban Geology Automated Information System (UGAIS)		
Source Originators:	Geological Survey of Canada		

63	1 of 1	S/82.5	76.7 / -3.18	1 Port St E, 55 Port St E, 15 Stavebank Rd Mississauga ON	EHS

Order No:	20000225006	**Nearest Intersection:**	
Status:	C	**Municipality:**	Peel
Report Type:	Complete Report	**Client Prov/State:**	ON
Report Date:	3/6/00	**Search Radius (km):**	0.40
Date Received:	2/25/00	**X:**	-79.584081
Previous Site Name:		**Y:**	43.55244
Lot/Building Size:	See customer comments		
Additional Info Ordered:			

64	1 of 1	SSW/82.8	78.2 / -1.69	ON	BORE

Borehole ID:	642137	**Inclin FLG:**	No
OGF ID:	215542531	**SP Status:**	Initial Entry
Status:		**Surv Elev:**	No
Type:	Borehole	**Piezometer:**	No
Use:	Geotechnical/Geological Investigation	**Primary Name:**	
Completion Date:	APR-1961	**Municipality:**	
Static Water Level:	0.9	**Lot:**	
Primary Water Use:	Not Used	**Township:**	
Sec. Water Use:		**Latitude DD:**	43.55202
Total Depth m:	9.2	**Longitude DD:**	-79.583793
Depth Ref:	Ground Surface	**UTM Zone:**	17
Depth Elev:		**Easting:**	614395
Drill Method:	Boring	**Northing:**	4823093
Orig Ground Elev m:	78.3	**Location Accuracy:**	
Elev Reliabil Note:		**Accuracy:**	Not Applicable
DEM Ground Elev m:	78.4		
Concession:			

Location D:
Survey D:
Comments:

Borehole Geology Stratum

Geology Stratum ID: 218498630
Top Depth: 1.7
Bottom Depth: 2.1
Material Color:
Material 1: Soil
Material 2:
Material 3:
Material 4:
Gsc Material Description:
Stratum Description: SOIL. SOFT, WATER STABLE AT 254.0 FEET.
Mat Consistency: Soft
Material Moisture:
Material Texture:
Non Geo Mat Type:
Geologic Formation:
Geologic Group:
Geologic Period:
Depositional Gen:

Geology Stratum ID: 218498631
Top Depth: 2.1
Bottom Depth: 2.6
Material Color: Brown
Material 1: Silt
Material 2: Clay
Material 3: Sand
Material 4:
Gsc Material Description:
Stratum Description: SILT,CLAY,SAND. BROWN,LACUSTRINE,SOFT, AGE GLACIAL.
Mat Consistency: Soft
Material Moisture:
Material Texture:
Non Geo Mat Type:
Geologic Formation:
Geologic Group:
Geologic Period:
Depositional Gen: lacustrine

Geology Stratum ID: 218498629
Top Depth: .2
Bottom Depth: 1.7
Material Color: Brown
Material 1: Fill
Material 2: Silt
Material 3: Sand
Material 4: Clay
Gsc Material Description:
Stratum Description: FILL,SILT,SAND,CLAY.BROWN,SOFT.
Mat Consistency: Soft
Material Moisture:
Material Texture:
Non Geo Mat Type:
Geologic Formation:
Geologic Group:
Geologic Period:
Depositional Gen: fill

Geology Stratum ID: 218498633
Top Depth: 5.2
Bottom Depth: 9.2
Material Color: Brown
Material 1: Till
Material 2: Silt
Material 3: Clay
Material 4: Sand
Gsc Material Description:
Stratum Description: TILL,SILT,CLAY,SAND.GREY,BROWN,GLACIAL,HARD, AGE GLACIAL.
0005500300070006000850170017003300008 **Note: Many records provided by the department have a truncated [Stratum Description] field.
Mat Consistency: Hard
Material Moisture:
Material Texture:
Non Geo Mat Type:
Geologic Formation:
Geologic Group:
Geologic Period:
Depositional Gen: glacial

Geology Stratum ID: 218498632
Top Depth: 2.6
Bottom Depth: 5.2
Material Color: Brown
Material 1: Silt
Material 2: Clay
Material 3:
Material 4:
Gsc Material Description:
Stratum Description: SILT,CLAY. BROWN,LACUSTRINE,STIFF, AGE GLACIAL.
Mat Consistency: Stiff
Material Moisture:
Material Texture:
Non Geo Mat Type:
Geologic Formation:
Geologic Group:
Geologic Period:
Depositional Gen: lacustrine

Geology Stratum ID: 218498628
Top Depth: 0
Mat Consistency:
Material Moisture:

Bottom Depth:	.2	**Material Texture:**	
Material Color:		**Non Geo Mat Type:**	
Material 1:	Soil	**Geologic Formation:**	
Material 2:		**Geologic Group:**	
Material 3:		**Geologic Period:**	
Material 4:		**Depositional Gen:**	
Gsc Material Description:			
Stratum Description:	SOIL.		

Source

Source Type:	Data Survey	**Source Appl:**	Spatial/Tabular
Source Orig:	Geological Survey of Canada	**Source Iden:**	1
Source Date:	1956-1972	**Scale or Res:**	Varies
Confidence:	H	**Horizontal:**	NAD27
Observatio:		**Verticalda:**	Mean Average Sea Level
Source Name:	Urban Geology Automated Information System (UGAIS)		
Source Details:	File: TOR2.txt RecordID: 101570 NTS_Sheet: 30M12A		
Confiden 1:	Logged by professional. Exact and complete description of material and properties.		

Source List

Source Identifier:	1	**Horizontal Datum:**	NAD27
Source Type:	Data Survey	**Vertical Datum:**	Mean Average Sea Level
Source Date:	1956-1972	**Projection Name:**	Universal Transverse Mercator
Scale or Resolution:	Varies		
Source Name:	Urban Geology Automated Information System (UGAIS)		
Source Originators:	Geological Survey of Canada		

65	1 of 1	SSE/84.0	75.7 / -4.13	130 LAKESHORE RD Mississauga ON	WWIS

Well ID:	7187967	**Flowing (Y/N):**	
Construction Date:		**Flow Rate:**	
Use 1st:	Monitoring and Test Hole	**Data Entry Status:**	
Use 2nd:	0	**Data Src:**	
Final Well Status:	Observation Wells	**Date Received:**	24-Sep-2012 00:00:00
Water Type:		**Selected Flag:**	TRUE
Casing Material:		**Abandonment Rec:**	
Audit No:	Z148598	**Contractor:**	7241
Tag:	A131120	**Form Version:**	7
Constructn Method:		**Owner:**	
Elevation (m):		**County:**	PEEL
Elevatn Reliabilty:		**Lot:**	
Depth to Bedrock:		**Concession:**	
Well Depth:		**Concession Name:**	
Overburden/Bedrock:		**Easting NAD83:**	
Pump Rate:		**Northing NAD83:**	
Static Water Level:		**Zone:**	
Clear/Cloudy:		**UTM Reliability:**	
Municipality:	MISSISSAUGA CITY (PORT CREDIT)		
Site Info:			

PDF URL (Map): https://d2khazk8e83rdv.cloudfront.net/moe_mapping/downloads/2Water/Wells_pdfs/718\7187967.pdf

Additional Detail(s) (Map)

Well Completed Date:	2012/08/28
Year Completed:	2012
Depth (m):	4.572
Latitude:	43.5517741481869
Longitude:	-79.5827411271413

Path: 718\7187967.pdf

Bore Hole Information

Bore Hole ID:	1004164005	**Elevation:**	
DP2BR:		**Elevrc:**	
Spatial Status:		**Zone:**	17
Code OB:		**East83:**	614480.00
Code OB Desc:		**North83:**	4823067.00
Open Hole:		**Org CS:**	UTM83
Cluster Kind:		**UTMRC:**	4
Date Completed:	28-Aug-2012 00:00:00	**UTMRC Desc:**	margin of error : 30 m - 100 m
Remarks:		**Location Method:**	wwr
Elevrc Desc:			
Location Source Date:			
Improvement Location Source:			
Improvement Location Method:			
Source Revision Comment:			
Supplier Comment:			

Overburden and Bedrock Materials Interval

Formation ID:	1004447040
Layer:	1
Color:	6
General Color:	BROWN
Mat1:	28
Most Common Material:	SAND
Mat2:	11
Mat2 Desc:	GRAVEL
Mat3:	01
Mat3 Desc:	FILL
Formation Top Depth:	0.0
Formation End Depth:	2.0
Formation End Depth UOM:	ft

Overburden and Bedrock Materials Interval

Formation ID:	1004447041
Layer:	2
Color:	6
General Color:	BROWN
Mat1:	06
Most Common Material:	SILT
Mat2:	28
Mat2 Desc:	SAND
Mat3:	77
Mat3 Desc:	LOOSE
Formation Top Depth:	2.0
Formation End Depth:	10.0
Formation End Depth UOM:	ft

Overburden and Bedrock Materials Interval

Formation ID:	1004447042
Layer:	3
Color:	2
General Color:	GREY
Mat1:	06

Most Common Material:	SILT
Mat2:	05
Mat2 Desc:	CLAY
Mat3:	85
Mat3 Desc:	SOFT
Formation Top Depth:	10.0
Formation End Depth:	15.0
Formation End Depth UOM:	ft

Annular Space/Abandonment Sealing Record

Plug ID:	1004447050
Layer:	1
Plug From:	15.0
Plug To:	4.0
Plug Depth UOM:	ft

Annular Space/Abandonment Sealing Record

Plug ID:	1004447051
Layer:	2
Plug From:	4.0
Plug To:	0.0
Plug Depth UOM:	ft

Method of Construction & Well Use

Method Construction ID:	1004447049
Method Construction Code:	D
Method Construction:	Direct Push
Other Method Construction:	

Pipe Information

Pipe ID:	1004447039
Casing No:	0
Comment:	
Alt Name:	

Construction Record - Casing

Casing ID:	1004447045
Layer:	1
Material:	5
Open Hole or Material:	PLASTIC
Depth From:	0.0
Depth To:	5.0
Casing Diameter:	1.600000023841858
Casing Diameter UOM:	inch
Casing Depth UOM:	ft

Construction Record - Screen

Screen ID:	1004447046
Layer:	1
Slot:	.10
Screen Top Depth:	5.0
Screen End Depth:	15.0

Screen Material:	5
Screen Depth UOM:	ft
Screen Diameter UOM:	inch
Screen Diameter:	1.0

Water Details

Water ID:	1004447044
Layer:	
Kind Code:	
Kind:	
Water Found Depth:	
Water Found Depth UOM:	ft

Hole Diameter

Hole ID:	1004447043
Diameter:	2.25
Depth From:	0.0
Depth To:	15.0
Hole Depth UOM:	ft
Hole Diameter UOM:	inch

Links

Bore Hole ID:	1004164005	**Tag No:**	A131120
Depth M:	4.572	**Contractor:**	7241
Year Completed:	2012	**Path:**	718\7187967.pdf
Well Completed Dt:	2012/08/28	**Latitude:**	43.5517741481869
Audit No:	Z148598	**Longitude:**	-79.5827411271413

66	1 of 1	E/88.7	75.0 / -4.90	55 Port St E Mississauga ON L5G4P3	EHS

Order No:	20151120001	**Nearest Intersection:**	
Status:	C	**Municipality:**	
Report Type:	Standard Report	**Client Prov/State:**	ON
Report Date:	25-NOV-15	**Search Radius (km):**	.25
Date Received:	20-NOV-15	**X:**	-79.581437
Previous Site Name:		**Y:**	43.553211
Lot/Building Size:			
Additional Info Ordered:			

67	1 of 1	WNW/89.3	79.8 / 0.00	7 Elizabeth Street North Mississauga ON L5G 2Y8	EHS

Order No:	20190822036	**Nearest Intersection:**	
Status:	C	**Municipality:**	
Report Type:	Standard Report	**Client Prov/State:**	ON
Report Date:	27-AUG-19	**Search Radius (km):**	.25
Date Received:	22-AUG-19	**X:**	-79.584531
Previous Site Name:		**Y:**	43.553856
Lot/Building Size:			
Additional Info Ordered:			

68	1 of 1	E/89.9	75.2 / -4.69	55 Port St E Mississauga ON L5G4P3	EHS

Order No:	20180111048	**Nearest Intersection:**	

Status:	C	**Municipality:**	
Report Type:	RSC Report (Urban)	**Client Prov/State:**	ON
Report Date:	18-JAN-18	**Search Radius (km):**	.3
Date Received:	11-JAN-18	**X:**	-79.581439
Previous Site Name:		**Y:**	43.553246
Lot/Building Size:			
Additional Info Ordered:			

69	1 of 1	WNW/91.3	79.8 / 0.00	7 Elizabeth Street North Mississauga ON	EHS

Order No:	20110531031	**Nearest Intersection:**	
Status:	C	**Municipality:**	
Report Type:	Custom Report	**Client Prov/State:**	ON
Report Date:	6/7/2011	**Search Radius (km):**	0.25
Date Received:	5/31/2011 1:34:57 PM	**X:**	-79.58455
Previous Site Name:		**Y:**	43.553869
Lot/Building Size:			
Additional Info Ordered:			

70	1 of 1	SSW/96.9	78.1 / -1.80	ON	BORE

Borehole ID:	646190	**Inclin FLG:**	No
OGF ID:	215546573	**SP Status:**	Initial Entry
Status:		**Surv Elev:**	No
Type:	Borehole	**Piezometer:**	No
Use:	Geotechnical/Geological Investigation	**Primary Name:**	
Completion Date:	AUG-1968	**Municipality:**	
Static Water Level:		**Lot:**	
Primary Water Use:	Not Used	**Township:**	
Sec. Water Use:		**Latitude DD:**	43.551931
Total Depth m:	6.6	**Longitude DD:**	-79.583919
Depth Ref:	Ground Surface	**UTM Zone:**	17
Depth Elev:		**Easting:**	614385
Drill Method:	Power auger	**Northing:**	4823083
Orig Ground Elev m:	78.4	**Location Accuracy:**	
Elev Reliabil Note:		**Accuracy:**	Not Applicable
DEM Ground Elev m:	78.2		
Concession:			
Location D:			
Survey D:			
Comments:			

Borehole Geology Stratum

Geology Stratum ID:	218513974	**Mat Consistency:**	Hard
Top Depth:	3.2	**Material Moisture:**	
Bottom Depth:	4.9	**Material Texture:**	
Material Color:	Grey	**Non Geo Mat Type:**	
Material 1:	Till	**Geologic Formation:**	
Material 2:	Silt	**Geologic Group:**	
Material 3:	Sand	**Geologic Period:**	
Material 4:	Clay	**Depositional Gen:**	glacial
Gsc Material Description:			
Stratum Description:	TILL,SILT,SAND,CLAY.GREY,GLACIAL,HARD,AGE GLACIAL.		

Geology Stratum ID:	218513975	**Mat Consistency:**	Hard
Top Depth:	4.9	**Material Moisture:**	
Bottom Depth:	6.6	**Material Texture:**	
Material Color:	Grey	**Non Geo Mat Type:**	

Material 1:	Till	***Geologic Formation:***	
Material 2:	Silt	***Geologic Group:***	
Material 3:	Shale	***Geologic Period:***	
Material 4:		***Depositional Gen:***	glacial
Gsc Material Description:			
Stratum Description:	TILL,SILT,SHALE. GREY,GLACIAL,HARD,AGE GLACIAL. 016 017 015 00010030 **Note: Many records provided by the department have a truncated [Stratum Description] field.		

Geology Stratum ID:	218513972	***Mat Consistency:***	
Top Depth:	0	***Material Moisture:***	
Bottom Depth:	.3	***Material Texture:***	
Material Color:		***Non Geo Mat Type:***	
Material 1:	Soil	***Geologic Formation:***	
Material 2:		***Geologic Group:***	
Material 3:		***Geologic Period:***	
Material 4:		***Depositional Gen:***	
Gsc Material Description:			
Stratum Description:	SOIL.		

Geology Stratum ID:	218513973	***Mat Consistency:***	
Top Depth:	.3	***Material Moisture:***	Dry
Bottom Depth:	3.2	***Material Texture:***	
Material Color:	Brown	***Non Geo Mat Type:***	
Material 1:	Silt	***Geologic Formation:***	
Material 2:	Sand	***Geologic Group:***	
Material 3:		***Geologic Period:***	
Material 4:		***Depositional Gen:***	glacial
Gsc Material Description:			
Stratum Description:	SILT,SAND. BROWN,GLACIAL,DRY,LAYERED, AGE GLACIAL.		

Source

Source Type:	Data Survey	***Source Appl:***	Spatial/Tabular
Source Orig:	Geological Survey of Canada	***Source Iden:***	1
Source Date:	1956-1972	***Scale or Res:***	Varies
Confidence:	M	***Horizontal:***	NAD27
Observatio:		***Verticalda:***	Mean Average Sea Level
Source Name:	Urban Geology Automated Information System (UGAIS)		
Source Details:	File: TOR2.txt RecordID: 142120 NTS_Sheet: 30M12A		
Confiden 1:	Reliable information but incomplete.		

Source List

Source Identifier:	1	***Horizontal Datum:***	NAD27
Source Type:	Data Survey	***Vertical Datum:***	Mean Average Sea Level
Source Date:	1956-1972	***Projection Name:***	Universal Transverse Mercator
Scale or Resolution:	Varies		
Source Name:	Urban Geology Automated Information System (UGAIS)		
Source Originators:	Geological Survey of Canada		

71	***1 of 1***	***E/96.9***	***74.8 / -5.00***	***FRAM SLOKKER 55 PORT GP INC*** ***55 PORT STREET EAST, MISSISSAUGA, ON L5G 4P3*** ***Mississauga ON***	***RSC***

RSC ID:	228627	***Cert Date:***	
RA No:		***Cert Prop Use No:***	
RSC Type:	Phase 1 and 2 RSC	***Intended Prop Use:***	Residential
Curr Property Use:	Commercial	***Qual Person Name:***	SAMUEL OYEDOKUN
Ministry District:	Halton-Peel District Office	***Stratified (Y/N):***	
Filing Date:	2021/06/08	***Audit (Y/N):***	
Date Ack:		***Entire Leg Prop. (Y/N):***	
Date Returned:		***Accuracy Estimate:***	

Restoration Type:
Soil Type:
Criteria:
CPU Issued Sect 1686:
Telephone:
Fax:
Email:
Asmt Roll No: 05-09-0-002-19200-0000-09
Prop ID No (PIN): 13486-0943 (LT)
Property Municipal Address: 55 PORT STREET EAST, MISSISSAUGA, ON L5G 4P3
Mailing Address:
Latitude & Latitude:
UTM Coordinates:
Consultant:
Legal Desc:
Measurement Method:
Applicable Standards:
RSC PDF: https://www.lrcsde.lrc.gov.on.ca/BFISWebPublic/pub/viewDocument.action?attachmentId=145618&fileName=BROWNFIELDS-E.pdf

Document(s) Detail

Document Heading: Supporting Documents
Document Name: APECTable.pdf
Document Type: Area(s) of Potential Environmental Concern
Document Link: https://www.lrcsde.lrc.gov.on.ca/BFISWebPublic/pub/viewDocument.action?attachmentId=145613&fileName=APECTable.pdf

Document Heading: Supporting Documents
Document Name: LawyersLetter.pdf
Document Type: Lawyer's letter consisting of a legal description of the property
Document Link: https://www.lrcsde.lrc.gov.on.ca/BFISWebPublic/pub/viewDocument.action?attachmentId=148512&fileName=LawyersLetter.pdf

Document Heading: Supporting Documents
Document Name: PlanofSurvey.PDF
Document Type: A Current plan of Survey
Document Link: https://www.lrcsde.lrc.gov.on.ca/BFISWebPublic/pub/viewDocument.action?attachmentId=145617&fileName=PlanofSurvey.PDF

Document Heading: Supporting Documents
Document Name: TransferDeed.pdf
Document Type: Copy of any deed(s), transfer(s) or other document(s)
Document Link: https://www.lrcsde.lrc.gov.on.ca/BFISWebPublic/pub/viewDocument.action?attachmentId=145616&fileName=TransferDeed.pdf

Document Heading: Supporting Documents
Document Name: CertofStatus.pdf
Document Type: Certificate of Status
Document Link: https://www.lrcsde.lrc.gov.on.ca/BFISWebPublic/pub/viewDocument.action?attachmentId=145609&fileName=CertofStatus.pdf

Document Heading: Supporting Documents
Document Name: TableofCandPUses.pdf
Document Type: Table of Current and Past Property Use
Document Link: https://www.lrcsde.lrc.gov.on.ca/BFISWebPublic/pub/viewDocument.action?attachmentId=145611&fileName=TableofCandPUses.pdf

Document Heading: Supporting Documents
Document Name: PhaseTwo.PDF
Document Type: Phase 2 Conceptual Site Model
Document Link: https://www.lrcsde.lrc.gov.on.ca/BFISWebPublic/pub/viewDocument.action?attachmentId=148513&fileName=PhaseTwo.PDF

72	1 of 1	E/98.2	74.8 / -5.00	ON	WWIS

Well ID:	7378123	**Flowing (Y/N):**	
Construction Date:		**Flow Rate:**	
Use 1st:		**Data Entry Status:**	Yes
Use 2nd:		**Data Src:**	
Final Well Status:		**Date Received:**	19-Jan-2021 00:00:00
Water Type:		**Selected Flag:**	TRUE
Casing Material:		**Abandonment Rec:**	
Audit No:	C51435	**Contractor:**	7607
Tag:	A223769	**Form Version:**	8
Constructn Method:		**Owner:**	
Elevation (m):		**County:**	PEEL
Elevatn Reliabilty:		**Lot:**	
Depth to Bedrock:		**Concession:**	
Well Depth:		**Concession Name:**	
Overburden/Bedrock:		**Easting NAD83:**	
Pump Rate:		**Northing NAD83:**	
Static Water Level:		**Zone:**	
Clear/Cloudy:		**UTM Reliability:**	
Municipality:	MISSISSAUGA CITY (PORT CREDIT)		
Site Info:			

Bore Hole Information

Bore Hole ID:	1008604495	**Elevation:**	
DP2BR:		**Elevrc:**	
Spatial Status:		**Zone:**	17
Code OB:		**East83:**	614596.00
Code OB Desc:		**North83:**	4823213.00
Open Hole:		**Org CS:**	UTM83
Cluster Kind:		**UTMRC:**	4
Date Completed:	11-Dec-2020 00:00:00	**UTMRC Desc:**	margin of error : 30 m - 100 m
Remarks:		**Location Method:**	wwr
Elevrc Desc:			
Location Source Date:			
Improvement Location Source:			
Improvement Location Method:			
Source Revision Comment:			
Supplier Comment:			

Links

Bore Hole ID:	1008604495	**Tag No:**	A223769
Depth M:		**Contractor:**	7607
Year Completed:	2020	**Path:**	
Well Completed Dt:	2020/12/11	**Latitude:**	43.5530705515594
Audit No:	C51435	**Longitude:**	-79.5812746493685

73	1 of 1	WNW/99.5	79.8 / 0.00	ON	BORE

Borehole ID:	640909	**Inclin FLG:**	No
OGF ID:	215541304	**SP Status:**	Initial Entry
Status:		**Surv Elev:**	No
Type:	Borehole	**Piezometer:**	No
Use:	Geotechnical/Geological Investigation	**Primary Name:**	
Completion Date:	JAN-1965	**Municipality:**	
Static Water Level:		**Lot:**	
Primary Water Use:	Not Used	**Township:**	
Sec. Water Use:		**Latitude DD:**	43.553565
Total Depth m:	2.1	**Longitude DD:**	-79.584995
Depth Ref:	Ground Surface	**UTM Zone:**	17
Depth Elev:		**Easting:**	614295
Drill Method:	Power auger	**Northing:**	4823263

Orig Ground Elev m:	79.3	***Location Accuracy:***	
Elev Reliabil Note:		***Accuracy:***	Not Applicable
DEM Ground Elev m:	78.7		
Concession:			
Location D:			
Survey D:			
Comments:			

Borehole Geology Stratum

Geology Stratum ID:	218494028	***Mat Consistency:***	
Top Depth:	.2	***Material Moisture:***	Wet
Bottom Depth:	2.1	***Material Texture:***	
Material Color:	Brown	***Non Geo Mat Type:***	
Material 1:	Sand	***Geologic Formation:***	
Material 2:	Clay	***Geologic Group:***	
Material 3:	Silt	***Geologic Period:***	
Material 4:		***Depositional Gen:***	alluvial
Gsc Material Description:			
Stratum Description:	SAND,CLAY,SILT. GREY,BROWN,ALLUVIAL,WET, AGE POST-GLACIAL.		

Geology Stratum ID:	218494027	***Mat Consistency:***	
Top Depth:	0	***Material Moisture:***	
Bottom Depth:	.2	***Material Texture:***	
Material Color:		***Non Geo Mat Type:***	
Material 1:	Fill	***Geologic Formation:***	
Material 2:	Gravel	***Geologic Group:***	
Material 3:		***Geologic Period:***	
Material 4:		***Depositional Gen:***	fill
Gsc Material Description:			
Stratum Description:	FILL,GRAVEL.		

Geology Stratum ID:	218494026	***Mat Consistency:***	
Top Depth:	0	***Material Moisture:***	
Bottom Depth:	0	***Material Texture:***	
Material Color:		***Non Geo Mat Type:***	
Material 1:	Asphalt	***Geologic Formation:***	
Material 2:		***Geologic Group:***	
Material 3:		***Geologic Period:***	
Material 4:		***Depositional Gen:***	
Gsc Material Description:			
Stratum Description:	ASPHALT.		

Source

Source Type:	Data Survey	***Source Appl:***	Spatial/Tabular
Source Orig:	Geological Survey of Canada	***Source Iden:***	1
Source Date:	1956-1972	***Scale or Res:***	Varies
Confidence:	M	***Horizontal:***	NAD27
Observatio:		***Verticalda:***	Mean Average Sea Level
Source Name:	Urban Geology Automated Information System (UGAIS)		
Source Details:	File: TOR1B.txt RecordID: 088750 NTS_Sheet: 30M12A		
Confiden 1:	Logs are approximately correct. Lack of information. Doubtful terminology.		

Source List

Source Identifier:	1	***Horizontal Datum:***	NAD27
Source Type:	Data Survey	***Vertical Datum:***	Mean Average Sea Level
Source Date:	1956-1972	***Projection Name:***	Universal Transverse Mercator
Scale or Resolution:	Varies		
Source Name:	Urban Geology Automated Information System (UGAIS)		
Source Originators:	Geological Survey of Canada		

Map Key	Number of Records	Direction/ Distance (m)	Elev/Diff (m)	Site	DB
74	1 of 1	SSW/102.4	77.8 / -2.01	ON	BORE

Borehole ID:	646186	**Inclin FLG:**	No
OGF ID:	215546569	**SP Status:**	Initial Entry
Status:		**Surv Elev:**	No
Type:	Borehole	**Piezometer:**	No
Use:	Geotechnical/Geological Investigation	**Primary Name:**	
Completion Date:	AUG-1968	**Municipality:**	
Static Water Level:		**Lot:**	
Primary Water Use:	Not Used	**Township:**	
Sec. Water Use:		**Latitude DD:**	43.551795
Total Depth m:	8.1	**Longitude DD:**	-79.583798
Depth Ref:	Ground Surface	**UTM Zone:**	17
Depth Elev:		**Easting:**	614395
Drill Method:	Power auger	**Northing:**	4823068
Orig Ground Elev m:	77.1	**Location Accuracy:**	
Elev Reliabil Note:		**Accuracy:**	Not Applicable
DEM Ground Elev m:	77.9		
Concession:			
Location D:			
Survey D:			
Comments:			

Borehole Geology Stratum

Geology Stratum ID:	218513960	**Mat Consistency:**	Dense
Top Depth:	0	**Material Moisture:**	
Bottom Depth:	2.6	**Material Texture:**	
Material Color:	Brown	**Non Geo Mat Type:**	
Material 1:	Silt	**Geologic Formation:**	
Material 2:	Sand	**Geologic Group:**	
Material 3:		**Geologic Period:**	
Material 4:		**Depositional Gen:**	glacial
Gsc Material Description:			
Stratum Description:	SILT,SAND. BROWN,WEATHERED,DENSE, AGE GLACIAL.		

Geology Stratum ID:	218513962	**Mat Consistency:**	Hard
Top Depth:	5.5	**Material Moisture:**	
Bottom Depth:	8.1	**Material Texture:**	
Material Color:	Grey	**Non Geo Mat Type:**	
Material 1:	Till	**Geologic Formation:**	
Material 2:	Silt	**Geologic Group:**	
Material 3:	Clay	**Geologic Period:**	
Material 4:	Gravel	**Depositional Gen:**	glacial
Gsc Material Description:			
Stratum Description:	TILL,SILT,CLAY, GRAVEL. GREY,GLACIAL,HARD,AGE GLACIAL. 018 016 010 0 **Note: Many records provided by the department have a truncated [Stratum Description] field.		

Geology Stratum ID:	218513961	**Mat Consistency:**	Stiff
Top Depth:	2.6	**Material Moisture:**	
Bottom Depth:	5.5	**Material Texture:**	
Material Color:	Grey	**Non Geo Mat Type:**	
Material 1:	Till	**Geologic Formation:**	
Material 2:	Silt	**Geologic Group:**	
Material 3:	Gravel	**Geologic Period:**	
Material 4:	Clay	**Depositional Gen:**	glacial
Gsc Material Description:			
Stratum Description:	TILL,SILT,GRAVEL, CLAY. GREY,GLACIAL,STIFF, AGE GLACIAL.		

Source

Source Type:	Data Survey	**Source Appl:**	Spatial/Tabular

Source Orig:	Geological Survey of Canada	**Source Iden:**	1
Source Date:	1956-1972	**Scale or Res:**	Varies
Confidence:	M	**Horizontal:**	NAD27
Observatio:		**Verticalda:**	Mean Average Sea Level
Source Name:	Urban Geology Automated Information System (UGAIS)		
Source Details:	File: TOR2.txt RecordID: 142080 NTS_Sheet: 30M12A		
Confiden 1:	Reliable information but incomplete.		

Source List

Source Identifier:	1	**Horizontal Datum:**	NAD27
Source Type:	Data Survey	**Vertical Datum:**	Mean Average Sea Level
Source Date:	1956-1972	**Projection Name:**	Universal Transverse Mercator
Scale or Resolution:	Varies		
Source Name:	Urban Geology Automated Information System (UGAIS)		
Source Originators:	Geological Survey of Canada		

75	1 of 1	E/102.8	74.8 / -5.00	113 LAKESHORE BLVD. 107 Mississauga ON	WWIS

Well ID:	7109075	**Flowing (Y/N):**	
Construction Date:		**Flow Rate:**	
Use 1st:	Monitoring	**Data Entry Status:**	
Use 2nd:		**Data Src:**	
Final Well Status:	0	**Date Received:**	31-Jul-2008 00:00:00
Water Type:		**Selected Flag:**	TRUE
Casing Material:		**Abandonment Rec:**	
Audit No:	Z81870	**Contractor:**	7241
Tag:	A073010	**Form Version:**	7
Constructn Method:		**Owner:**	
Elevation (m):		**County:**	PEEL
Elevatn Reliabilty:		**Lot:**	
Depth to Bedrock:		**Concession:**	
Well Depth:		**Concession Name:**	
Overburden/Bedrock:		**Easting NAD83:**	
Pump Rate:		**Northing NAD83:**	
Static Water Level:		**Zone:**	
Clear/Cloudy:		**UTM Reliability:**	
Municipality:	MISSISSAUGA CITY		
Site Info:			

PDF URL (Map): https://d2khazk8e83rdv.cloudfront.net/moe_mapping/downloads/2Water/Wells_pdfs/710\7109075.pdf

Additional Detail(s) (Map)

Well Completed Date:	2008/07/10
Year Completed:	2008
Depth (m):	4.88
Latitude:	43.5530427791504
Longitude:	-79.5812134005117
Path:	710\7109075.pdf

Bore Hole Information

Bore Hole ID:	1001703973	**Elevation:**	
DP2BR:		**Elevrc:**	
Spatial Status:		**Zone:**	17
Code OB:		**East83:**	614601.00
Code OB Desc:		**North83:**	4823210.00
Open Hole:		**Org CS:**	UTM83
Cluster Kind:		**UTMRC:**	3
Date Completed:	10-Jul-2008 00:00:00	**UTMRC Desc:**	margin of error : 10 - 30 m

Remarks:
Elevrc Desc:
Location Source Date:
Improvement Location Source:
Improvement Location Method:
Source Revision Comment:
Supplier Comment:
Location Method: wwr

Overburden and Bedrock Materials Interval

Formation ID: 1001760983
Layer: 4
Color:
General Color:
Mat1:
Most Common Material:
Mat2: 05
Mat2 Desc: CLAY
Mat3:
Mat3 Desc:
Formation Top Depth: 4.880000114440918
Formation End Depth:
Formation End Depth UOM: m

Overburden and Bedrock Materials Interval

Formation ID: 1001760981
Layer: 2
Color: 6
General Color: BROWN
Mat1: 28
Most Common Material: SAND
Mat2: 06
Mat2 Desc: SILT
Mat3: 77
Mat3 Desc: LOOSE
Formation Top Depth: 1.2200000286102295
Formation End Depth: 3.0999999046325684
Formation End Depth UOM: m

Overburden and Bedrock Materials Interval

Formation ID: 1001760982
Layer: 3
Color: 2
General Color: GREY
Mat1: 28
Most Common Material: SAND
Mat2: 06
Mat2 Desc: SILT
Mat3: 91
Mat3 Desc: WATER-BEARING
Formation Top Depth: 3.0999999046325684
Formation End Depth: 4.880000114440918
Formation End Depth UOM: m

Overburden and Bedrock Materials Interval

Formation ID:	1001760980
Layer:	1
Color:	8
General Color:	BLACK
Mat1:	27
Most Common Material:	OTHER
Mat2:	01
Mat2 Desc:	FILL
Mat3:	77
Mat3 Desc:	LOOSE
Formation Top Depth:	0.0
Formation End Depth:	1.2200000286102295
Formation End Depth UOM:	m

Annular Space/Abandonment Sealing Record

Plug ID:	1001760986
Layer:	2
Plug From:	0.30000001192092896
Plug To:	1.5
Plug Depth UOM:	m

Annular Space/Abandonment Sealing Record

Plug ID:	1001760985
Layer:	1
Plug From:	0.0
Plug To:	0.30000001192092896
Plug Depth UOM:	m

Annular Space/Abandonment Sealing Record

Plug ID:	1001760987
Layer:	3
Plug From:	1.5
Plug To:	4.880000114440918
Plug Depth UOM:	m

Method of Construction & Well Use

Method Construction ID:	1001760992
Method Construction Code:	H
Method Construction:	Geoprobe
Other Method Construction:	

Pipe Information

Pipe ID:	1001760979
Casing No:	0
Comment:	
Alt Name:	

Construction Record - Casing

Casing ID:	1001760989
Layer:	1
Material:	5

Open Hole or Material:	PLASTIC
Depth From:	0.0
Depth To:	1.8300000429153442
Casing Diameter:	3.809999942779541
Casing Diameter UOM:	cm
Casing Depth UOM:	m

Construction Record - Screen

Screen ID:	1001760990
Layer:	1
Slot:	10
Screen Top Depth:	1.8300000429153442
Screen End Depth:	4.880000114440918
Screen Material:	5
Screen Depth UOM:	m
Screen Diameter UOM:	cm
Screen Diameter:	3.809999942779541

Water Details

Water ID:	1001760988
Layer:	
Kind Code:	
Kind:	
Water Found Depth:	
Water Found Depth UOM:	m

Hole Diameter

Hole ID:	1001760984
Diameter:	
Depth From:	
Depth To:	
Hole Depth UOM:	m
Hole Diameter UOM:	cm

Links

Bore Hole ID:	1001703973	**Tag No:**	A073010
Depth M:	4.88	**Contractor:**	7241
Year Completed:	2008	**Path:**	710\7109075.pdf
Well Completed Dt:	2008/07/10	**Latitude:**	43.5530427791504
Audit No:	Z81870	**Longitude:**	-79.5812134005117

---

76 **1 of 2** **WSW/103.4** **79.8 / -0.10**

VALLEY CLEANERS
53 LAKESHORE ROAD EAST
MISSISSAUGA ON L5G 1C9

GEN

Generator No:	ON0529300	**Status:**	
SIC Code:	9721	**Co Admin:**	
SIC Description:	POWER LAUND./CLEANERS	**Choice of Contact:**	
Approval Years:	86,87,88,89	**Phone No Admin:**	
PO Box No:		**Contam. Facility:**	
Country:		**MHSW Facility:**	

Detail(s)

Waste Class:	241
Waste Class Desc:	HALOGENATED SOLVENTS

Map Key	Number of Records	Direction/ Distance (m)	Elev/Diff (m)	Site	DB
76	2 of 2	WSW/103.4	79.8 / -0.10	VALLEY CLEANERS 40-068 53 LAKESHORE ROAD EAST MISSISSAUGA ON L5G 1C9	GEN

Generator No:	ON0529300	**Status:**	
SIC Code:	9721	**Co Admin:**	
SIC Description:	POWER LAUND./CLEANER	**Choice of Contact:**	
Approval Years:	92,93,94,95,96,97,98	**Phone No Admin:**	
PO Box No:		**Contam. Facility:**	
Country:		**MHSW Facility:**	

Detail(s)

Waste Class:	241
Waste Class Desc:	HALOGENATED SOLVENTS

77	1 of 1	ESE/104.7	75.2 / -4.68	1 PORT ST E Mississauga ON	WWIS

Well ID:	7274684	**Flowing (Y/N):**	
Construction Date:		**Flow Rate:**	
Use 1st:	Monitoring	**Data Entry Status:**	
Use 2nd:		**Data Src:**	
Final Well Status:	Observation Wells	**Date Received:**	08-Nov-2016 00:00:00
Water Type:		**Selected Flag:**	TRUE
Casing Material:		**Abandonment Rec:**	
Audit No:	Z229244	**Contractor:**	6607
Tag:	A209766	**Form Version:**	7
Constructn Method:		**Owner:**	
Elevation (m):		**County:**	PEEL
Elevatn Reliabilty:		**Lot:**	
Depth to Bedrock:		**Concession:**	
Well Depth:		**Concession Name:**	
Overburden/Bedrock:		**Easting NAD83:**	
Pump Rate:		**Northing NAD83:**	
Static Water Level:		**Zone:**	
Clear/Cloudy:		**UTM Reliability:**	
Municipality:	MISSISSAUGA CITY (PORT CREDIT)		
Site Info:			

PDF URL (Map):

Additional Detail(s) (Map)

Well Completed Date:	2016/08/24
Year Completed:	2016
Depth (m):	3.9
Latitude:	43.5524596816288
Longitude:	-79.5813880218817
Path:	

Bore Hole Information

Bore Hole ID:	1006290127	**Elevation:**	
DP2BR:		**Elevrc:**	
Spatial Status:		**Zone:**	17
Code OB:		**East83:**	614588.00
Code OB Desc:		**North83:**	4823145.00
Open Hole:		**Org CS:**	UTM83
Cluster Kind:		**UTMRC:**	4
Date Completed:	24-Aug-2016 00:00:00	**UTMRC Desc:**	margin of error : 30 m - 100 m
Remarks:		**Location Method:**	wwr

Elevrc Desc:
Location Source Date:
Improvement Location Source:
Improvement Location Method:
Source Revision Comment:
Supplier Comment:

Overburden and Bedrock Materials Interval

Formation ID:	1006405362
Layer:	2
Color:	6
General Color:	BROWN
Mat1:	01
Most Common Material:	FILL
Mat2:	28
Mat2 Desc:	SAND
Mat3:	77
Mat3 Desc:	LOOSE
Formation Top Depth:	1.0
Formation End Depth:	3.9000000953674316
Formation End Depth UOM:	m

Overburden and Bedrock Materials Interval

Formation ID:	1006405361
Layer:	1
Color:	6
General Color:	BROWN
Mat1:	28
Most Common Material:	SAND
Mat2:	11
Mat2 Desc:	GRAVEL
Mat3:	77
Mat3 Desc:	LOOSE
Formation Top Depth:	0.0
Formation End Depth:	1.0
Formation End Depth UOM:	m

Annular Space/Abandonment Sealing Record

Plug ID:	1006405369
Layer:	1
Plug From:	0.0
Plug To:	0.30000001192092896
Plug Depth UOM:	m

Annular Space/Abandonment Sealing Record

Plug ID:	1006405370
Layer:	2
Plug From:	0.30000001192092896
Plug To:	2.0999999046325684
Plug Depth UOM:	m

Method of Construction & Well Use

Method Construction ID: 1006405368
Method Construction Code: 6
Method Construction: Boring
Other Method Construction:

Pipe Information

Pipe ID: 1006405360
Casing No: 0
Comment:
Alt Name:

Construction Record - Casing

Casing ID: 1006405365
Layer: 1
Material: 5
Open Hole or Material: PLASTIC
Depth From: 0.0
Depth To: 2.4000000953674316
Casing Diameter: 5.099999904632568
Casing Diameter UOM: cm
Casing Depth UOM: m

Construction Record - Screen

Screen ID: 1006405366
Layer: 1
Slot: 20
Screen Top Depth: 2.4000000953674316
Screen End Depth: 3.9000000953674316
Screen Material: 5
Screen Depth UOM: m
Screen Diameter UOM: cm
Screen Diameter: 2.4000000953674316

Water Details

Water ID: 1006405364
Layer: 1
Kind Code: 8
Kind: Untested
Water Found Depth:
Water Found Depth UOM: m

Hole Diameter

Hole ID: 1006405363
Diameter: 21.0
Depth From: 0.0
Depth To: 3.9000000953674316
Hole Depth UOM: m
Hole Diameter UOM: cm

Links

Bore Hole ID: 1006290127
Depth M: 3.9
Year Completed: 2016
Well Completed Dt: 2016/08/24
Audit No: Z229244
Tag No: A209766
Contractor: 6607
Path:
Latitude: 43.5524596816288
Longitude: -79.5813880218817

78	1 of 1	W/106.9	79.8 / 0.00	ON	BORE

Borehole ID:	646197	**Inclin FLG:**	No
OGF ID:	215546580	**SP Status:**	Initial Entry
Status:		**Surv Elev:**	No
Type:	Borehole	**Piezometer:**	No
Use:	Geotechnical/Geological Investigation	**Primary Name:**	
Completion Date:	MAY-1968	**Municipality:**	
Static Water Level:		**Lot:**	
Primary Water Use:	Not Used	**Township:**	
Sec. Water Use:		**Latitude DD:**	43.553298
Total Depth m:	9.4	**Longitude DD:**	-79.585248
Depth Ref:	Ground Surface	**UTM Zone:**	17
Depth Elev:		**Easting:**	614275
Drill Method:	Power auger	**Northing:**	4823233
Orig Ground Elev m:	81.7	**Location Accuracy:**	
Elev Reliabil Note:		**Accuracy:**	Not Applicable
DEM Ground Elev m:	80.4		
Concession:			
Location D:			
Survey D:			
Comments:			

Borehole Geology Stratum

Geology Stratum ID:	218513993	**Mat Consistency:**	Dense
Top Depth:	0	**Material Moisture:**	
Bottom Depth:	9.1	**Material Texture:**	
Material Color:		**Non Geo Mat Type:**	
Material 1:	Silt	**Geologic Formation:**	
Material 2:		**Geologic Group:**	
Material 3:		**Geologic Period:**	
Material 4:		**Depositional Gen:**	glacial
Gsc Material Description:			
Stratum Description:	SILT. GLACIAL,DENSE,AGE GLACIAL.		

Geology Stratum ID:	218513994	**Mat Consistency:**	Hard
Top Depth:	9.1	**Material Moisture:**	
Bottom Depth:	9.4	**Material Texture:**	
Material Color:	Grey	**Non Geo Mat Type:**	
Material 1:	Till	**Geologic Formation:**	
Material 2:	Clay	**Geologic Group:**	
Material 3:	Shale	**Geologic Period:**	
Material 4:		**Depositional Gen:**	glacial
Gsc Material Description:			
Stratum Description:	TILL,CLAY,SHALE. GREY,GLACIAL,HARD,AGE GLACIAL. 010 **Note: Many records provided by the department have a truncated [Stratum Description] field.		

Source

Source Type:	Data Survey	**Source Appl:**	Spatial/Tabular
Source Orig:	Geological Survey of Canada	**Source Iden:**	1
Source Date:	1956-1972	**Scale or Res:**	Varies
Confidence:	M	**Horizontal:**	NAD27
Observatio:		**Verticalda:**	Mean Average Sea Level
Source Name:	Urban Geology Automated Information System (UGAIS)		
Source Details:	File: TOR2.txt RecordID: 142190 NTS_Sheet: 30M12A		
Confiden 1:	Reliable information but incomplete.		

Source List

Source Identifier:	1	**Horizontal Datum:**	NAD27
Source Type:	Data Survey	**Vertical Datum:**	Mean Average Sea Level
Source Date:	1956-1972	**Projection Name:**	Universal Transverse Mercator
Scale or Resolution:	Varies		
Source Name:	Urban Geology Automated Information System (UGAIS)		
Source Originators:	Geological Survey of Canada		

79 **1 of 1** **WNW/108.2** **79.8 / 0.00** **ON** **BORE**

Borehole ID:	646198	**Inclin FLG:**	No
OGF ID:	215546581	**SP Status:**	Initial Entry
Status:		**Surv Elev:**	No
Type:	Borehole	**Piezometer:**	No
Use:	Geotechnical/Geological Investigation	**Primary Name:**	
Completion Date:	MAY-1968	**Municipality:**	
Static Water Level:		**Lot:**	
Primary Water Use:	Not Used	**Township:**	
Sec. Water Use:		**Latitude DD:**	43.553477
Total Depth m:	-999	**Longitude DD:**	-79.585182
Depth Ref:	Ground Surface	**UTM Zone:**	17
Depth Elev:		**Easting:**	614280
Drill Method:	Power auger	**Northing:**	4823253
Orig Ground Elev m:	78.4	**Location Accuracy:**	
Elev Reliabil Note:		**Accuracy:**	Not Applicable
DEM Ground Elev m:	79.1		
Concession:			
Location D:			
Survey D:			
Comments:			

Borehole Geology Stratum

Geology Stratum ID:	218513995	**Mat Consistency:**	Dense
Top Depth:	0	**Material Moisture:**	
Bottom Depth:		**Material Texture:**	
Material Color:	Brown	**Non Geo Mat Type:**	
Material 1:	Sand	**Geologic Formation:**	
Material 2:	Silt	**Geologic Group:**	
Material 3:	Clay	**Geologic Period:**	
Material 4:		**Depositional Gen:**	glacial
Gsc Material Description:			
Stratum Description:	SAND,SILT,CLAY. BROWN,GREY,GLACIAL,DENSE, AGE GLACIAL. 014 00000025 **Note: Many records provided by the department have a truncated [Stratum Description] field.		

Source

Source Type:	Data Survey	**Source Appl:**	Spatial/Tabular
Source Orig:	Geological Survey of Canada	**Source Iden:**	1
Source Date:	1956-1972	**Scale or Res:**	Varies
Confidence:	M	**Horizontal:**	NAD27
Observatio:		**Verticalda:**	Mean Average Sea Level
Source Name:	Urban Geology Automated Information System (UGAIS)		
Source Details:	File: TOR2.txt RecordID: 142200 NTS_Sheet: 30M12A		
Confiden 1:	Reliable information but incomplete.		

Source List

Source Identifier:	1	**Horizontal Datum:**	NAD27
Source Type:	Data Survey	**Vertical Datum:**	Mean Average Sea Level
Source Date:	1956-1972	**Projection Name:**	Universal Transverse Mercator

Scale or Resolution: Varies
Source Name: Urban Geology Automated Information System (UGAIS)
Source Originators: Geological Survey of Canada

---

80 | **1 of 1** | **WSW/108.7** | **79.4 / -0.46** | **Souvlaki Hut**
51 Lakeshore Rd E
Mississauga ON NA | **SPL**

Ref No:	6133-BRBP9N	**Discharger Report:**	
Site No:	3644-BRDNSG	**Material Group:**	
Incident Dt:	2020/07/08	**Health/Env Conseq:**	2 - Minor Environment
Year:		**Client Type:**	Corporation
Incident Cause:		**Sector Type:**	Miscellaneous Industrial
Incident Event:	Collision/Accident	**Agency Involved:**	
Contaminant Code:	46	**Nearest Watercourse:**	
Contaminant Name:	COOKING GREASE	**Site Address:**	51 Lakeshore Rd E
Contaminant Limit 1:		**Site District Office:**	Halton-Peel
Contam Limit Freq 1:		**Site Postal Code:**	NA
Contaminant UN No 1:	n/a	**Site Region:**	Central
Environment Impact:		**Site Municipality:**	Mississauga
Nature of Impact:		**Site Lot:**	
Receiving Medium:		**Site Conc:**	NA
Receiving Env:	Land; Source Water Zone	**Northing:**	NA
MOE Response:	No	**Easting:**	NA
Dt MOE Arvl on Scn:		**Site Geo Ref Accu:**	NA
MOE Reported Dt:	2020/07/08	**Site Map Datum:**	NA
Dt Document Closed:	2020/08/12	**SAC Action Class:**	Land Spills
Incident Reason:	Operator/Human Error	**Source Type:**	Tank - Above Ground

Site Name: Souvlaki Hut
Site County/District: Regional Municipality of Peel
Site Geo Ref Meth: NA
Incident Summary: RofP: Grease Spill to Private Prkg Lot- No cb's Impacted
Contaminant Qty: 10 L

---

81 | **1 of 1** | **SW/110.9** | **77.9 / -1.96** | **ON** | **BORE**

Borehole ID:	642139	**Inclin FLG:**	No
OGF ID:	215542533	**SP Status:**	Initial Entry
Status:		**Surv Elev:**	No
Type:	Borehole	**Piezometer:**	No
Use:	Geotechnical/Geological Investigation	**Primary Name:**	
Completion Date:	MAY-1961	**Municipality:**	
Static Water Level:	0.6	**Lot:**	
Primary Water Use:	Not Used	**Township:**	
Sec. Water Use:		**Latitude DD:**	43.551843
Total Depth m:	6.2	**Longitude DD:**	-79.584045
Depth Ref:	Ground Surface	**UTM Zone:**	17
Depth Elev:		**Easting:**	614375
Drill Method:	Boring	**Northing:**	4823073
Orig Ground Elev m:	78	**Location Accuracy:**	
Elev Reliabil Note:		**Accuracy:**	Not Applicable
DEM Ground Elev m:	78.1		
Concession:			
Location D:			
Survey D:			
Comments:			

Borehole Geology Stratum

Geology Stratum ID:	218498645	**Mat Consistency:**	
Top Depth:	1.8	**Material Moisture:**	

Bottom Depth:	2.3	**Material Texture:**	Fine to Medium
Material Color:	Brown	**Non Geo Mat Type:**	
Material 1:	Sand	**Geologic Formation:**	
Material 2:		**Geologic Group:**	
Material 3:		**Geologic Period:**	
Material 4:		**Depositional Gen:**	lacustrine
Gsc Material Description:			
Stratum Description:	SAND-FINE TO MEDIUM.BROWN,LACUSTRINE,AGE GLACIAL.		

Geology Stratum ID:	218498643	**Mat Consistency:**	
Top Depth:	.2	**Material Moisture:**	
Bottom Depth:	1.5	**Material Texture:**	
Material Color:		**Non Geo Mat Type:**	
Material 1:	Fill	**Geologic Formation:**	
Material 2:	Sand	**Geologic Group:**	
Material 3:	Clay	**Geologic Period:**	
Material 4:		**Depositional Gen:**	fill
Gsc Material Description:			
Stratum Description:	FILL,SAND,CLAY.		

Geology Stratum ID:	218498646	**Mat Consistency:**	Soft
Top Depth:	2.3	**Material Moisture:**	
Bottom Depth:	2.7	**Material Texture:**	
Material Color:	Brown	**Non Geo Mat Type:**	
Material 1:	Silt	**Geologic Formation:**	
Material 2:	Clay	**Geologic Group:**	
Material 3:	Sand	**Geologic Period:**	
Material 4:		**Depositional Gen:**	lacustrine
Gsc Material Description:			
Stratum Description:	SILT,CLAY,SAND. BROWN,LACUSTRINE,SOFT, AGE GLACIAL.		

Geology Stratum ID:	218498647	**Mat Consistency:**	Stiff
Top Depth:	2.7	**Material Moisture:**	
Bottom Depth:	4.3	**Material Texture:**	
Material Color:	Brown	**Non Geo Mat Type:**	
Material 1:	Silt	**Geologic Formation:**	
Material 2:	Clay	**Geologic Group:**	
Material 3:		**Geologic Period:**	
Material 4:		**Depositional Gen:**	lacustrine
Gsc Material Description:			
Stratum Description:	SILT,CLAY. BROWN,LACUSTRINE,STIFF, AGE GLACIAL.		

Geology Stratum ID:	218498648	**Mat Consistency:**	Stiff
Top Depth:	4.3	**Material Moisture:**	
Bottom Depth:	6.2	**Material Texture:**	
Material Color:	Brown	**Non Geo Mat Type:**	
Material 1:	Silt	**Geologic Formation:**	
Material 2:	Clay	**Geologic Group:**	
Material 3:		**Geologic Period:**	
Material 4:		**Depositional Gen:**	lacustrine
Gsc Material Description:			
Stratum Description:	SILT,CLAY. BROWN,LACUSTRINE,STIFF, LAYERED,AGE GLACIAL. 0007500600090025001400220001 5GLACIAL **Note: Many records provided by the department have a truncated [Stratum Description] field.		

Geology Stratum ID:	218498644	**Mat Consistency:**	
Top Depth:	1.5	**Material Moisture:**	
Bottom Depth:	1.8	**Material Texture:**	
Material Color:		**Non Geo Mat Type:**	
Material 1:	Soil	**Geologic Formation:**	
Material 2:		**Geologic Group:**	
Material 3:		**Geologic Period:**	
Material 4:		**Depositional Gen:**	
Gsc Material Description:			
Stratum Description:	SOIL. WATER STABLE AT 254.0 FEET.		

Geology Stratum ID:	218498642	**Mat Consistency:**	
Top Depth:	0	**Material Moisture:**	
Bottom Depth:	.2	**Material Texture:**	
Material Color:		**Non Geo Mat Type:**	
Material 1:	Soil	**Geologic Formation:**	
Material 2:		**Geologic Group:**	
Material 3:		**Geologic Period:**	
Material 4:		**Depositional Gen:**	
Gsc Material Description:			
Stratum Description:	SOIL.		

Source

Source Type:	Data Survey	**Source Appl:**	Spatial/Tabular
Source Orig:	Geological Survey of Canada	**Source Iden:**	1
Source Date:	1956-1972	**Scale or Res:**	Varies
Confidence:	H	**Horizontal:**	NAD27
Observatio:		**Verticalda:**	Mean Average Sea Level
Source Name:	Urban Geology Automated Information System (UGAIS)		
Source Details:	File: TOR2.txt RecordID: 101590 NTS_Sheet: 30M12A		
Confiden 1:	Logged by professional. Exact and complete description of material and properties.		

Source List

Source Identifier:	1	**Horizontal Datum:**	NAD27
Source Type:	Data Survey	**Vertical Datum:**	Mean Average Sea Level
Source Date:	1956-1972	**Projection Name:**	Universal Transverse Mercator
Scale or Resolution:	Varies		
Source Name:	Urban Geology Automated Information System (UGAIS)		
Source Originators:	Geological Survey of Canada		

82 ***1 of 1*** ***W/114.7*** ***79.8 / 0.00*** ***ON*** ***BORE***

Borehole ID:	646192	**Inclin FLG:**	No
OGF ID:	215546575	**SP Status:**	Initial Entry
Status:		**Surv Elev:**	No
Type:	Borehole	**Piezometer:**	No
Use:	Geotechnical/Geological Investigation	**Primary Name:**	
Completion Date:	MAY-1968	**Municipality:**	
Static Water Level:	1.2	**Lot:**	
Primary Water Use:	Not Used	**Township:**	
Sec. Water Use:		**Latitude DD:**	43.553165
Total Depth m:	12.2	**Longitude DD:**	-79.585375
Depth Ref:	Ground Surface	**UTM Zone:**	17
Depth Elev:		**Easting:**	614265
Drill Method:	Power auger	**Northing:**	4823218
Orig Ground Elev m:	81.9	**Location Accuracy:**	
Elev Reliabil Note:		**Accuracy:**	Not Applicable
DEM Ground Elev m:	80.8		
Concession:			
Location D:			
Survey D:			
Comments:			

Borehole Geology Stratum

Geology Stratum ID:	218513978	**Mat Consistency:**	
Top Depth:	0	**Material Moisture:**	
Bottom Depth:	.2	**Material Texture:**	
Material Color:		**Non Geo Mat Type:**	
Material 1:	Soil	**Geologic Formation:**	

Material 2:
Material 3:
Material 4:
Gsc Material Description:
Stratum Description: SOIL.

Geologic Group:
Geologic Period:
Depositional Gen:

Geology Stratum ID: 218513979
Top Depth: .2
Bottom Depth: 9.4
Material Color: Brown
Material 1: Silt
Material 2: Sand
Material 3: Clay
Material 4:
Gsc Material Description:
Stratum Description: SILT,SAND,CLAY. BROWN,GREY,GLACIAL,DENSE, LAYERED,AGE GLACIAL.

Mat Consistency: Dense
Material Moisture:
Material Texture:
Non Geo Mat Type:
Geologic Formation:
Geologic Group:
Geologic Period:
Depositional Gen: glacial

Geology Stratum ID: 218513980
Top Depth: 9.4
Bottom Depth: 12.2
Material Color: Grey
Material 1: Till
Material 2: Clay
Material 3:
Material 4:
Gsc Material Description:
Stratum Description: TILL,CLAY. GREY,GLACIAL,VERY HARD, AGE GLACIAL, WATER STABLE AT 264.8 FEET. 015018024 0
**Note: Many records provided by the department have a truncated [Stratum Description] field.

Mat Consistency: Hard
Material Moisture:
Material Texture:
Non Geo Mat Type:
Geologic Formation:
Geologic Group:
Geologic Period:
Depositional Gen: glacial

Source

Source Type: Data Survey
Source Orig: Geological Survey of Canada
Source Date: 1956-1972
Confidence: M
Observatio:
Source Name: Urban Geology Automated Information System (UGAIS)
Source Details: File: TOR2.txt RecordID: 142140 NTS_Sheet: 30M12A
Confiden 1: Reliable information but incomplete.

Source Appl: Spatial/Tabular
Source Iden: 1
Scale or Res: Varies
Horizontal: NAD27
Verticalda: Mean Average Sea Level

Source List

Source Identifier: 1
Source Type: Data Survey
Source Date: 1956-1972
Scale or Resolution: Varies
Source Name: Urban Geology Automated Information System (UGAIS)
Source Originators: Geological Survey of Canada

Horizontal Datum: NAD27
Vertical Datum: Mean Average Sea Level
Projection Name: Universal Transverse Mercator

---

83 | **1 of 1** | **SSW/114.7** | **77.0 / -2.89** | **30 PORT ST E MISSISSAUGA ON** | **WWIS**

Well ID: 7162960
Construction Date:
Use 1st: Test Hole
Use 2nd:
Final Well Status: Test Hole
Water Type:
Casing Material:
Audit No: Z129084
Tag: A103116
Constructn Method:
Elevation (m):

Flowing (Y/N):
Flow Rate:
Data Entry Status:
Data Src:
Date Received: 09-May-2011 00:00:00
Selected Flag: TRUE
Abandonment Rec:
Contractor: 7215
Form Version: 7
Owner:
County: PEEL

Elevatn Reliabilty:		***Lot:***	
Depth to Bedrock:		***Concession:***	
Well Depth:		***Concession Name:***	
Overburden/Bedrock:		***Easting NAD83:***	
Pump Rate:		***Northing NAD83:***	
Static Water Level:		***Zone:***	
Clear/Cloudy:		***UTM Reliability:***	
Municipality:	MISSISSAUGA CITY (PORT CREDIT)		
Site Info:			

PDF URL (Map): https://d2khazk8e83rdv.cloudfront.net/moe_mapping/downloads/2Water/Wells_pdfs/716\7162960.pdf

Additional Detail(s) (Map)

Well Completed Date:	2011/04/28
Year Completed:	2011
Depth (m):	4.572
Latitude:	43.5516057769135
Longitude:	-79.5836859384051
Path:	716\7162960.pdf

Bore Hole Information

Bore Hole ID:	1003507031	***Elevation:***	
DP2BR:		***Elevrc:***	
Spatial Status:		***Zone:***	17
Code OB:		***East83:***	614404.00
Code OB Desc:		***North83:***	4823047.00
Open Hole:		***Org CS:***	UTM83
Cluster Kind:		***UTMRC:***	3
Date Completed:	28-Apr-2011 00:00:00	***UTMRC Desc:***	margin of error : 10 - 30 m
Remarks:		***Location Method:***	wwr
Elevrc Desc:			
Location Source Date:			
Improvement Location Source:			
Improvement Location Method:			
Source Revision Comment:			
Supplier Comment:			

Overburden and Bedrock Materials Interval

Formation ID:	1003816678
Layer:	2
Color:	6
General Color:	BROWN
Mat1:	05
Most Common Material:	CLAY
Mat2:	28
Mat2 Desc:	SAND
Mat3:	85
Mat3 Desc:	SOFT
Formation Top Depth:	5.0
Formation End Depth:	15.0
Formation End Depth UOM:	ft

Overburden and Bedrock Materials Interval

Formation ID:	1003816677
Layer:	1
Color:	6

General Color:	BROWN
Mat1:	11
Most Common Material:	GRAVEL
Mat2:	01
Mat2 Desc:	FILL
Mat3:	77
Mat3 Desc:	LOOSE
Formation Top Depth:	0.0
Formation End Depth:	5.0
Formation End Depth UOM:	ft

Annular Space/Abandonment Sealing Record

Plug ID:	1003816687
Layer:	2
Plug From:	1.0
Plug To:	4.0
Plug Depth UOM:	ft

Annular Space/Abandonment Sealing Record

Plug ID:	1003816686
Layer:	1
Plug From:	0.0
Plug To:	1.0
Plug Depth UOM:	ft

Annular Space/Abandonment Sealing Record

Plug ID:	1003816688
Layer:	3
Plug From:	4.0
Plug To:	15.0
Plug Depth UOM:	ft

Method of Construction & Well Use

Method Construction ID:	1003816684
Method Construction Code:	2
Method Construction:	Rotary (Convent.)
Other Method Construction:	

Pipe Information

Pipe ID:	1003816676
Casing No:	0
Comment:	
Alt Name:	

Construction Record - Casing

Casing ID:	1003816681
Layer:	1
Material:	5
Open Hole or Material:	PLASTIC
Depth From:	0.0
Depth To:	5.0

Casing Diameter:	2.0
Casing Diameter UOM:	inch
Casing Depth UOM:	ft

Construction Record - Screen

Screen ID:	1003816682
Layer:	1
Slot:	10
Screen Top Depth:	5.0
Screen End Depth:	15.0
Screen Material:	5
Screen Depth UOM:	ft
Screen Diameter UOM:	inch
Screen Diameter:	2.0

Water Details

Water ID:	1003816680
Layer:	
Kind Code:	
Kind:	
Water Found Depth:	
Water Found Depth UOM:	ft

Hole Diameter

Hole ID:	1003816679
Diameter:	8.0
Depth From:	0.0
Depth To:	15.0
Hole Depth UOM:	ft
Hole Diameter UOM:	inch

Links

Bore Hole ID:	1003507031	**Tag No:**	A103116
Depth M:	4.572	**Contractor:**	7215
Year Completed:	2011	**Path:**	716\7162960.pdf
Well Completed Dt:	2011/04/28	**Latitude:**	43.5516057769135
Audit No:	Z129084	**Longitude:**	-79.5836859384051

84	1 of 1	NNW/115.9	79.8 / 0.00	PUC 7 HELENE ST. PORT CREDIT MISSISSAUGA CITY ON	SPL

Ref No:	12986	**Discharger Report:**	
Site No:		**Material Group:**	
Incident Dt:	12/21/1988	**Health/Env Conseq:**	
Year:		**Client Type:**	
Incident Cause:	OTHER CONTAINER LEAK	**Sector Type:**	
Incident Event:		**Agency Involved:**	
Contaminant Code:		**Nearest Watercourse:**	
Contaminant Name:		**Site Address:**	
Contaminant Limit 1:		**Site District Office:**	
Contam Limit Freq 1:		**Site Postal Code:**	
Contaminant UN No 1:		**Site Region:**	
Environment Impact:		**Site Municipality:**	21102
Nature of Impact:		**Site Lot:**	
Receiving Medium:	LAND	**Site Conc:**	
Receiving Env:		**Northing:**	
MOE Response:		**Easting:**	

Dt MOE Arvl on Scn:		**Site Geo Ref Accu:**	
MOE Reported Dt:	12/21/1988	**Site Map Datum:**	
Dt Document Closed:		**SAC Action Class:**	
Incident Reason:	OTHER	**Source Type:**	
Site Name:			
Site County/District:			
Site Geo Ref Meth:			
Incident Summary:			
Contaminant Qty:			

85 | **1 of 1** | **WSW/116.7** | **79.4 / -0.48** | **BBF'S INC.**
47 LAKESHORE RD E
MISSISSAUGA ON L5G1C9 | **PES**

Detail Licence No:		**Operator Box:**	
Licence No:	18590	**Operator Class:**	
Status:		**Operator No:**	
Approval Date:		**Operator Type:**	
Report Source:	Legacy Licenses (Excluding TS)	**Oper Area Code:**	905
Licence Type:	Limited Vendor	**Oper Phone No:**	9902839
Licence Type Code:	23	**Operator Ext:**	
Licence Class:	01	**Operator Lot:**	
Licence Control:		**Oper Concession:**	
Latitude:		**Operator Region:**	
Longitude:		**Operator District:**	
Lot:		**Operator County:**	
Concession:		**Op Municipality:**	
Region:		**Post Office Box:**	
District:		**MOE District:**	
County:		**SWP Area Name:**	
Trade Name:			
PDF URL:			
PDF Site Location:			

86 | **1 of 1** | **NW/118.2** | **79.8 / 0.00** | **ON** | **BORE**

Borehole ID:	641137	**Inclin FLG:**	No
OGF ID:	215541532	**SP Status:**	Initial Entry
Status:		**Surv Elev:**	No
Type:	Borehole	**Piezometer:**	No
Use:	Geotechnical/Geological Investigation	**Primary Name:**	
Completion Date:	JAN-1965	**Municipality:**	
Static Water Level:		**Lot:**	
Primary Water Use:	Not Used	**Township:**	
Sec. Water Use:		**Latitude DD:**	43.554456
Total Depth m:	2.4	**Longitude DD:**	-79.584231
Depth Ref:	Ground Surface	**UTM Zone:**	17
Depth Elev:		**Easting:**	614355
Drill Method:	Power auger	**Northing:**	4823363
Orig Ground Elev m:	77.1	**Location Accuracy:**	
Elev Reliabil Note:		**Accuracy:**	Not Applicable
DEM Ground Elev m:	77.5		
Concession:			
Location D:			
Survey D:			
Comments:			

Borehole Geology Stratum

Geology Stratum ID:	218494910	**Mat Consistency:**	

Top Depth:	0	***Material Moisture:***	
Bottom Depth:	.3	***Material Texture:***	
Material Color:		***Non Geo Mat Type:***	
Material 1:	Gravel	***Geologic Formation:***	
Material 2:		***Geologic Group:***	
Material 3:		***Geologic Period:***	
Material 4:		***Depositional Gen:***	alluvial
Gsc Material Description:			
Stratum Description:	GRAVEL. ALLUVIAL,AGE POST-GLACIAL.		

Geology Stratum ID:	218494911	***Mat Consistency:***	
Top Depth:	.3	***Material Moisture:***	
Bottom Depth:	.8	***Material Texture:***	
Material Color:	Brown	***Non Geo Mat Type:***	
Material 1:	Sand	***Geologic Formation:***	
Material 2:	Silt	***Geologic Group:***	
Material 3:	Clay	***Geologic Period:***	
Material 4:		***Depositional Gen:***	alluvial
Gsc Material Description:			
Stratum Description:	SAND,SILT,CLAY. BROWN,ALLUVIAL, AGE POST-GLACIAL.		

Geology Stratum ID:	218494912	***Mat Consistency:***	
Top Depth:	.8	***Material Moisture:***	
Bottom Depth:	1.8	***Material Texture:***	Medium
Material Color:		***Non Geo Mat Type:***	
Material 1:	Sand	***Geologic Formation:***	
Material 2:	Clay	***Geologic Group:***	
Material 3:		***Geologic Period:***	
Material 4:		***Depositional Gen:***	alluvial
Gsc Material Description:			
Stratum Description:	SAND-MEDIUM,CLAY. ALLUVIAL,AGE POST-GLACIAL.		

Geology Stratum ID:	218494913	***Mat Consistency:***	
Top Depth:	1.8	***Material Moisture:***	
Bottom Depth:	2.4	***Material Texture:***	Medium
Material Color:		***Non Geo Mat Type:***	
Material 1:	Sand	***Geologic Formation:***	
Material 2:	Silt	***Geologic Group:***	
Material 3:		***Geologic Period:***	
Material 4:		***Depositional Gen:***	alluvial
Gsc Material Description:			
Stratum Description:	SAND-MEDIUM,SILT. ALLUVIAL,AGE POST-GLACIAL.		

Source

Source Type:	Data Survey	***Source Appl:***	Spatial/Tabular
Source Orig:	Geological Survey of Canada	***Source Iden:***	1
Source Date:	1956-1972	***Scale or Res:***	Varies
Confidence:	M	***Horizontal:***	NAD27
Observatio:		***Verticalda:***	Mean Average Sea Level
Source Name:	Urban Geology Automated Information System (UGAIS)		
Source Details:	File: TOR1B.txt RecordID: 091030 NTS_Sheet: 30M12A		
Confiden 1:	Logs are approximately correct. Lack of information. Doubtful terminology.		

Source List

Source Identifier:	1	***Horizontal Datum:***	NAD27
Source Type:	Data Survey	***Vertical Datum:***	Mean Average Sea Level
Source Date:	1956-1972	***Projection Name:***	Universal Transverse Mercator
Scale or Resolution:	Varies		
Source Name:	Urban Geology Automated Information System (UGAIS)		
Source Originators:	Geological Survey of Canada		

Map Key	Number of Records	Direction/ Distance (m)	Elev/Diff (m)	Site	DB
87	1 of 1	WSW/121.8	79.8 / 0.00	**Custom CD Corporation** **50 Lakeshore Rd E Suite 200** **Mississauga ON L5G 1E1**	SCT

Established: 01-JUN-90
Plant Size (ft²): 3500
Employment:

--Details--

Description: Service Establishment Machinery, Equipment and Supplies Wholesaler-Distributors
SIC/NAICS Code: 417920

Description: Sound Recording Studios
SIC/NAICS Code: 512240

Description: Administrative Management and General Management Consulting Services
SIC/NAICS Code: 541611

Description: Computer Systems Design and Related Services
SIC/NAICS Code: 541510

Description: Other Business Support Services
SIC/NAICS Code: 561490

Description: Computer, Computer Peripheral and Pre-Packaged Software Wholesaler-Distributors
SIC/NAICS Code: 417310

Description: Other Management Consulting Services
SIC/NAICS Code: 541619

Description: Sound Recording Wholesalers
SIC/NAICS Code: 414440

Description: Record Production
SIC/NAICS Code: 512210

Description: Computer Systems Design and Related Services
SIC/NAICS Code: 541510

Description: All Other Services Related to Advertising
SIC/NAICS Code: 541899

Description: Music Publishers
SIC/NAICS Code: 512230

88	1 of 1	W/124.5	79.8 / 0.00	ON	BORE

Borehole ID:	646191	**Inclin FLG:**	No
OGF ID:	215546574	**SP Status:**	Initial Entry
Status:		**Surv Elev:**	No
Type:	Borehole	**Piezometer:**	No
Use:	Geotechnical/Geological Investigation	**Primary Name:**	
Completion Date:	MAY-1968	**Municipality:**	
Static Water Level:		**Lot:**	
Primary Water Use:	Not Used	**Township:**	
Sec. Water Use:		**Latitude DD:**	43.553121
Total Depth m:	9.8	**Longitude DD:**	-79.5855
Depth Ref:	Ground Surface	**UTM Zone:**	17
Depth Elev:		**Easting:**	614255
Drill Method:	Power auger	**Northing:**	4823213
Orig Ground Elev m:	81.7	**Location Accuracy:**	
Elev Reliabil Note:		**Accuracy:**	Not Applicable

DEM Ground Elev m: 80.9
Concession:
Location D:
Survey D:
Comments:

Borehole Geology Stratum

Geology Stratum ID:	218513977	**Mat Consistency:**	Hard
Top Depth:	9.1	**Material Moisture:**	
Bottom Depth:	9.8	**Material Texture:**	
Material Color:	Grey	**Non Geo Mat Type:**	
Material 1:	Till	**Geologic Formation:**	
Material 2:	Clay	**Geologic Group:**	
Material 3:	Shale	**Geologic Period:**	
Material 4:		**Depositional Gen:**	glacial
Gsc Material Description:			
Stratum Description:	TILL,CLAY,SHALE. GREY,GLACIAL,HARD,AGE GLACIAL. 010 00000044AL.		

Geology Stratum ID:	218513976	**Mat Consistency:**	Dense
Top Depth:	0	**Material Moisture:**	
Bottom Depth:	9.1	**Material Texture:**	
Material Color:		**Non Geo Mat Type:**	
Material 1:	Silt	**Geologic Formation:**	
Material 2:		**Geologic Group:**	
Material 3:		**Geologic Period:**	
Material 4:		**Depositional Gen:**	glacial
Gsc Material Description:			
Stratum Description:	SILT. GLACIAL,DENSE,AGE GLACIAL.		

Source

Source Type:	Data Survey	**Source Appl:**	Spatial/Tabular
Source Orig:	Geological Survey of Canada	**Source Iden:**	1
Source Date:	1956-1972	**Scale or Res:**	Varies
Confidence:	M	**Horizontal:**	NAD27
Observatio:		**Verticalda:**	Mean Average Sea Level
Source Name:	Urban Geology Automated Information System (UGAIS)		
Source Details:	File: TOR2.txt RecordID: 142130 NTS_Sheet: 30M12A		
Confiden 1:	Reliable information but incomplete.		

Source List

Source Identifier:	1	**Horizontal Datum:**	NAD27
Source Type:	Data Survey	**Vertical Datum:**	Mean Average Sea Level
Source Date:	1956-1972	**Projection Name:**	Universal Transverse Mercator
Scale or Resolution:	Varies		
Source Name:	Urban Geology Automated Information System (UGAIS)		
Source Originators:	Geological Survey of Canada		

89 | **1 of 1** | **NW/124.9** | **79.8 / 0.00** | **ON** | **BORE**

Borehole ID:	639275	**Inclin FLG:**	No
OGF ID:	215539672	**SP Status:**	Initial Entry
Status:		**Surv Elev:**	No
Type:	Borehole	**Piezometer:**	No
Use:	Geotechnical/Geological Investigation	**Primary Name:**	
Completion Date:	JAN-1965	**Municipality:**	
Static Water Level:		**Lot:**	
Primary Water Use:	Not Used	**Township:**	
Sec. Water Use:		**Latitude DD:**	43.554192

Total Depth m:	1.5	***Longitude DD:***	-79.584732
Depth Ref:	Ground Surface	***UTM Zone:***	17
Depth Elev:		***Easting:***	614315
Drill Method:	Power auger	***Northing:***	4823333
Orig Ground Elev m:	76.5	***Location Accuracy:***	
Elev Reliabil Note:		***Accuracy:***	Not Applicable
DEM Ground Elev m:	77.5		
Concession:			
Location D:			
Survey D:			
Comments:			

Borehole Geology Stratum

Geology Stratum ID:	218487729	***Mat Consistency:***	
Top Depth:	1.1	***Material Moisture:***	
Bottom Depth:	1.5	***Material Texture:***	Medium
Material Color:		***Non Geo Mat Type:***	
Material 1:	Silt	***Geologic Formation:***	
Material 2:	Clay	***Geologic Group:***	
Material 3:	Sand	***Geologic Period:***	
Material 4:		***Depositional Gen:***	alluvial
Gsc Material Description:			
Stratum Description:	SILT,CLAY,SAND MEDIUM. ALLUVIAL,AGE POST-GLACIAL.		

Geology Stratum ID:	218487727	***Mat Consistency:***	
Top Depth:	0	***Material Moisture:***	
Bottom Depth:	.1	***Material Texture:***	
Material Color:	Brown	***Non Geo Mat Type:***	
Material 1:	Fill	***Geologic Formation:***	
Material 2:	Gravel	***Geologic Group:***	
Material 3:		***Geologic Period:***	
Material 4:		***Depositional Gen:***	fill
Gsc Material Description:			
Stratum Description:	FILL,GRAVEL. BROWN.		

Geology Stratum ID:	218487728	***Mat Consistency:***	
Top Depth:	.1	***Material Moisture:***	
Bottom Depth:	1.1	***Material Texture:***	Coarse
Material Color:	Black	***Non Geo Mat Type:***	
Material 1:	Organic	***Geologic Formation:***	
Material 2:	Sand	***Geologic Group:***	
Material 3:		***Geologic Period:***	
Material 4:		***Depositional Gen:***	
Gsc Material Description:			
Stratum Description:	ORGANIC-MEDIUM TO COARSE,SAND. BLACK,AGE POST-GLACIAL.		

Geology Stratum ID:	218487726	***Mat Consistency:***	
Top Depth:	0	***Material Moisture:***	
Bottom Depth:	0	***Material Texture:***	
Material Color:		***Non Geo Mat Type:***	
Material 1:	Asphalt	***Geologic Formation:***	
Material 2:		***Geologic Group:***	
Material 3:		***Geologic Period:***	
Material 4:		***Depositional Gen:***	
Gsc Material Description:			
Stratum Description:	ASPHALT.		

Source

Source Type:	Data Survey	***Source Appl:***	Spatial/Tabular
Source Orig:	Geological Survey of Canada	***Source Iden:***	1
Source Date:	1956-1972	***Scale or Res:***	Varies
Confidence:	M	***Horizontal:***	NAD27

Observatio:		**Verticalda:**	Mean Average Sea Level
Source Name:	Urban Geology Automated Information System (UGAIS)		
Source Details:	File: TOR1B.txt RecordID: 072380 NTS_Sheet: 30M12A		
Confiden 1:	Logs are approximately correct. Lack of information. Doubtful terminology.		

Source List

Source Identifier:	1	**Horizontal Datum:**	NAD27
Source Type:	Data Survey	**Vertical Datum:**	Mean Average Sea Level
Source Date:	1956-1972	**Projection Name:**	Universal Transverse Mercator
Scale or Resolution:	Varies		
Source Name:	Urban Geology Automated Information System (UGAIS)		
Source Originators:	Geological Survey of Canada		

90 | **1 of 1** | **WSW/125.3** | **78.8 / -1.00** | **39 LAKESHORE ROAD EAST MISSISSAUGA ON L5G 1C9** | **EHS**

Order No:	20080918006	**Nearest Intersection:**	
Status:	C	**Municipality:**	
Report Type:	Site Report	**Client Prov/State:**	ON
Report Date:	9/19/2008	**Search Radius (km):**	0.25
Date Received:	9/18/2008	**X:**	-79.584735
Previous Site Name:		**Y:**	43.552038
Lot/Building Size:			
Additional Info Ordered:			

91 | **1 of 1** | **WSW/127.4** | **79.8 / 0.00** | **STAVEBANK RD PORT CREDIT ON** | **WWIS**

Well ID:	4909856	**Flowing (Y/N):**	
Construction Date:		**Flow Rate:**	
Use 1st:	Not Used	**Data Entry Status:**	
Use 2nd:		**Data Src:**	
Final Well Status:	Abandoned-Other	**Date Received:**	29-Jul-2005 00:00:00
Water Type:		**Selected Flag:**	TRUE
Casing Material:		**Abandonment Rec:**	Yes
Audit No:	Z29080	**Contractor:**	7219
Tag:	A027048	**Form Version:**	3
Constructn Method:		**Owner:**	
Elevation (m):		**County:**	PEEL
Elevatn Reliabilty:		**Lot:**	
Depth to Bedrock:		**Concession:**	
Well Depth:		**Concession Name:**	
Overburden/Bedrock:		**Easting NAD83:**	
Pump Rate:		**Northing NAD83:**	
Static Water Level:		**Zone:**	
Clear/Cloudy:		**UTM Reliability:**	
Municipality:	MISSISSAUGA CITY (PORT CREDIT)		
Site Info:			

PDF URL (Map): https://d2khazk8e83rdv.cloudfront.net/moe_mapping/downloads/2Water/Wells_pdfs/490\4909856.pdf

Additional Detail(s) (Map)

Well Completed Date:	2005/06/23
Year Completed:	2005
Depth (m):	
Latitude:	43.5523992443778
Longitude:	-79.5852297050978
Path:	490\4909856.pdf

Bore Hole Information

Bore Hole ID:	11323589	***Elevation:***	
DP2BR:		***Elevrc:***	
Spatial Status:		***Zone:***	17
Code OB:		***East83:***	614277.80
Code OB Desc:		***North83:***	4823133.00
Open Hole:		***Org CS:***	G83a
Cluster Kind:		***UTMRC:***	4
Date Completed:	23-Jun-2005 00:00:00	***UTMRC Desc:***	margin of error : 30 m - 100 m
Remarks:		***Location Method:***	wwr
Elevrc Desc:			
Location Source Date:			
Improvement Location Source:			
Improvement Location Method:			
Source Revision Comment:			
Supplier Comment:			

Annular Space/Abandonment Sealing Record

Plug ID:	933273855
Layer:	1
Plug From:	0.0
Plug To:	3.9619998931884766
Plug Depth UOM:	m

Method of Construction & Well Use

Method Construction ID:	964909856
Method Construction Code:	
Method Construction:	
Other Method Construction:	

Pipe Information

Pipe ID:	11338444
Casing No:	1
Comment:	
Alt Name:	

Construction Record - Casing

Casing ID:	930866643
Layer:	1
Material:	5
Open Hole or Material:	PLASTIC
Depth From:	
Depth To:	
Casing Diameter:	5.079999923706055
Casing Diameter UOM:	cm
Casing Depth UOM:	m

Results of Well Yield Testing

Pump Test ID:	11350597
Pump Set At:	
Static Level:	1.218999981880188
Final Level After Pumping:	
Recommended Pump Depth:	
Pumping Rate:	

Flowing Rate:
Recommended Pump Rate:
Levels UOM: m
Rate UOM: LPM
Water State After Test Code:
Water State After Test:
Pumping Test Method:
Pumping Duration HR:
Pumping Duration MIN:
Flowing:

Hole Diameter

Hole ID: 11543468
Diameter: 5.079999923706055
Depth From: 0.0
Depth To: 3.9619998931884766
Hole Depth UOM: m
Hole Diameter UOM: cm

Links

Bore Hole ID:	11323589	**Tag No:**	A027048
Depth M:		**Contractor:**	7219
Year Completed:	2005	**Path:**	490\4909856.pdf
Well Completed Dt:	2005/06/23	**Latitude:**	43.5523992443778
Audit No:	Z29080	**Longitude:**	-79.5852297050978

---

92 | **1 of 1** | **NNE/127.7** | **79.8 / -0.01** | **129 Lakeshore Road East Mississauga ON L5G 1E5** | **EHS**

Order No:	22012000525	**Nearest Intersection:**	
Status:	C	**Municipality:**	
Report Type:	Standard Report	**Client Prov/State:**	ON
Report Date:	25-JAN-22	**Search Radius (km):**	.25
Date Received:	20-JAN-22	**X:**	-79.5823697
Previous Site Name:		**Y:**	43.5543931
Lot/Building Size:			
Additional Info Ordered:	Fire Insur. Maps and/or Site Plans; City Directory		

---

93 | **1 of 1** | **ESE/129.4** | **75.5 / -4.35** | **ON** | **BORE**

Borehole ID:	640851	**Inclin FLG:**	No
OGF ID:	215541246	**SP Status:**	Initial Entry
Status:		**Surv Elev:**	No
Type:	Borehole	**Piezometer:**	No
Use:	Geotechnical/Geological Investigation	**Primary Name:**	
Completion Date:	JUN-1957	**Municipality:**	
Static Water Level:		**Lot:**	
Primary Water Use:	Not Used	**Township:**	
Sec. Water Use:		**Latitude DD:**	43.552347
Total Depth m:	8.5	**Longitude DD:**	-79.581123
Depth Ref:	Ground Surface	**UTM Zone:**	17
Depth Elev:		**Easting:**	614610
Drill Method:	Diamond Drill	**Northing:**	4823133
Orig Ground Elev m:	75.1	**Location Accuracy:**	
Elev Reliabil Note:		**Accuracy:**	Not Applicable
DEM Ground Elev m:	75.8		
Concession:			
Location D:			
Survey D:			

Comments:

Borehole Geology Stratum

Geology Stratum ID: 218493769
Top Depth: 1.2
Bottom Depth: 5
Material Color: Grey
Material 1: Sand
Material 2: Gravel
Material 3:
Material 4:
Gsc Material Description:
Stratum Description: SAND,GRAVEL. GREY,ALLUVIAL,LOOSE, AGE POST-GLACIAL.

Mat Consistency: Loose
Material Moisture:
Material Texture:
Non Geo Mat Type:
Geologic Formation:
Geologic Group:
Geologic Period:
Depositional Gen: alluvial

Geology Stratum ID: 218493771
Top Depth: 7.6
Bottom Depth: 8.5
Material Color:
Material 1: Shale
Material 2:
Material 3:
Material 4:
Gsc Material Description:
Stratum Description: SHALE. MARINE,SOFT,AGE ORDOVICIAN. 010 00025004000400040016303 0 **Note: Many records provided by the department have a truncated [Stratum Description] field.

Mat Consistency: Soft
Material Moisture:
Material Texture:
Non Geo Mat Type:
Geologic Formation:
Geologic Group:
Geologic Period: Ordovician
Depositional Gen: marine

Geology Stratum ID: 218493767
Top Depth: 0
Bottom Depth: .8
Material Color:
Material 1: Water-bearing
Material 2:
Material 3:
Material 4:
Gsc Material Description:
Stratum Description: WATER.

Mat Consistency:
Material Moisture:
Material Texture:
Non Geo Mat Type:
Geologic Formation:
Geologic Group:
Geologic Period:
Depositional Gen:

Geology Stratum ID: 218493768
Top Depth: .8
Bottom Depth: 1.2
Material Color: Grey
Material 1: Sand
Material 2: Silt
Material 3:
Material 4:
Gsc Material Description:
Stratum Description: SAND-MEDIUM,SILT. GREY,ALLUVIAL,LOOSE, AGE POST-GLACIAL.

Mat Consistency: Loose
Material Moisture:
Material Texture: Medium
Non Geo Mat Type:
Geologic Formation:
Geologic Group:
Geologic Period:
Depositional Gen: alluvial

Geology Stratum ID: 218493770
Top Depth: 5
Bottom Depth: 7.6
Material Color: Grey
Material 1: Till
Material 2: Clay
Material 3:
Material 4:
Gsc Material Description:
Stratum Description: TILL,CLAY. GREY,GLACIAL,HARD,AGE GLACIAL.

Mat Consistency: Hard
Material Moisture:
Material Texture:
Non Geo Mat Type:
Geologic Formation:
Geologic Group:
Geologic Period:
Depositional Gen: glacial

Source

Source Type: Data Survey
Source Orig: Geological Survey of Canada
Source Appl: Spatial/Tabular
Source Iden: 1

Source Date:	1956-1972	**Scale or Res:**	Varies
Confidence:	H	**Horizontal:**	NAD27
Observatio:		**Verticalda:**	Mean Average Sea Level
Source Name:	Urban Geology Automated Information System (UGAIS)		
Source Details:	File: TOR1B.txt RecordID: 088170 NTS_Sheet: 30M12A		
Confiden 1:	Logged by professional. Exact and complete description of material and properties.		

Source List

Source Identifier:	1	**Horizontal Datum:**	NAD27
Source Type:	Data Survey	**Vertical Datum:**	Mean Average Sea Level
Source Date:	1956-1972	**Projection Name:**	Universal Transverse Mercator
Scale or Resolution:	Varies		
Source Name:	Urban Geology Automated Information System (UGAIS)		
Source Originators:	Geological Survey of Canada		

94 ***1 of 1*** ***SSW/130.5*** ***77.6 / -2.23*** ***ON*** ***BORE***

Borehole ID:	646187	**Inclin FLG:**	No
OGF ID:	215546570	**SP Status:**	Initial Entry
Status:		**Surv Elev:**	No
Type:	Borehole	**Piezometer:**	No
Use:	Geotechnical/Geological Investigation	**Primary Name:**	
Completion Date:	AUG-1968	**Municipality:**	
Static Water Level:		**Lot:**	
Primary Water Use:	Not Used	**Township:**	
Sec. Water Use:		**Latitude DD:**	43.551618
Total Depth m:	7.5	**Longitude DD:**	-79.58405
Depth Ref:	Ground Surface	**UTM Zone:**	17
Depth Elev:		**Easting:**	614375
Drill Method:	Power auger	**Northing:**	4823048
Orig Ground Elev m:	77	**Location Accuracy:**	
Elev Reliabil Note:		**Accuracy:**	Not Applicable
DEM Ground Elev m:	77.7		
Concession:			
Location D:			
Survey D:			
Comments:			

Borehole Geology Stratum

Geology Stratum ID:	218513963	**Mat Consistency:**	Hard
Top Depth:	0	**Material Moisture:**	
Bottom Depth:	3.5	**Material Texture:**	
Material Color:	Brown	**Non Geo Mat Type:**	
Material 1:	Silt	**Geologic Formation:**	
Material 2:	Clay	**Geologic Group:**	
Material 3:		**Geologic Period:**	
Material 4:		**Depositional Gen:**	glacial
Gsc Material Description:			
Stratum Description:	SILT,CLAY. BROWN,WEATHERED,HARD, AGE GLACIAL.		

Geology Stratum ID:	218513965	**Mat Consistency:**	Hard
Top Depth:	5.5	**Material Moisture:**	
Bottom Depth:	7.5	**Material Texture:**	
Material Color:	Grey	**Non Geo Mat Type:**	
Material 1:	Till	**Geologic Formation:**	
Material 2:	Silt	**Geologic Group:**	
Material 3:	Clay	**Geologic Period:**	
Material 4:	Gravel	**Depositional Gen:**	glacial
Gsc Material Description:			
Stratum Description:	TILL,SILT,CLAY, GRAVEL. GREY,GLACIAL,HARD,AGE GLACIAL. 016 015 011 0 **Note: Many records provided		

by the department have a truncated [Stratum Description] field.

Geology Stratum ID:	218513964	**Mat Consistency:**	Stiff
Top Depth:	3.5	**Material Moisture:**	
Bottom Depth:	5.5	**Material Texture:**	
Material Color:	Grey	**Non Geo Mat Type:**	
Material 1:	Silt	**Geologic Formation:**	
Material 2:	Clay	**Geologic Group:**	
Material 3:		**Geologic Period:**	
Material 4:		**Depositional Gen:**	lacustrine
Gsc Material Description:			
Stratum Description:	SILT,CLAY. GREY,LACUSTRINE,STIFF,LAYERED,AGE GLACIAL.		

Source

Source Type:	Data Survey	**Source Appl:**	Spatial/Tabular
Source Orig:	Geological Survey of Canada	**Source Iden:**	1
Source Date:	1956-1972	**Scale or Res:**	Varies
Confidence:	M	**Horizontal:**	NAD27
Observatio:		**Verticalda:**	Mean Average Sea Level
Source Name:	Urban Geology Automated Information System (UGAIS)		
Source Details:	File: TOR2.txt RecordID: 142090 NTS_Sheet: 30M12A		
Confiden 1:	Reliable information but incomplete.		

Source List

Source Identifier:	1	**Horizontal Datum:**	NAD27
Source Type:	Data Survey	**Vertical Datum:**	Mean Average Sea Level
Source Date:	1956-1972	**Projection Name:**	Universal Transverse Mercator
Scale or Resolution:	Varies		
Source Name:	Urban Geology Automated Information System (UGAIS)		
Source Originators:	Geological Survey of Canada		

95	*1 of 3*	*WSW/131.4*	*79.3 / -0.50*	***R.M. OF PEEL STAVEBANK RD./LAKESHORE RD. MISSISSAUGA CITY ON***	***CA***

Certificate #:	3-0073-93-
Application Year:	93
Issue Date:	2/4/1993
Approval Type:	Municipal sewage
Status:	Approved
Application Type:	
Client Name:	
Client Address:	
Client City:	
Client Postal Code:	
Project Description:	
Contaminants:	
Emission Control:	

95	*2 of 3*	*WSW/131.4*	*79.3 / -0.50*	***R.M. OF PEEL STAVEBANK RD.S./LAKESHORE RD.W MISSISSAUGA CITY ON***	***CA***

Certificate #:	7-0303-95-
Application Year:	95
Issue Date:	5/1/1995
Approval Type:	Municipal water
Status:	Approved
Application Type:	
Client Name:	

Client Address:
Client City:
Client Postal Code:
Project Description:
Contaminants:
Emission Control:

---

95 | **3 of 3** | **WSW/131.4** | **79.3 / -0.50** | **R.M. OF PEEL STAVEBANK RD./LAKESHORE RD. MISSISSAUGA CITY ON** | **CA**

Certificate #:	7-0048-93-
Application Year:	93
Issue Date:	2/4/1993
Approval Type:	Municipal water
Status:	Approved
Application Type:	
Client Name:	
Client Address:	
Client City:	
Client Postal Code:	
Project Description:	
Contaminants:	
Emission Control:	

---

96 | **1 of 1** | **W/131.6** | **79.8 / 0.00** | **13 Stavebank Road NORTH Mississauga ON** | **SPL**

Ref No:	1061-8MANGF	**Discharger Report:**	
Site No:		**Material Group:**	
Incident Dt:	10/3/2011	**Health/Env Conseq:**	
Year:		**Client Type:**	
Incident Cause:	Discharge Or Bypass To A Watercourse	**Sector Type:**	Other
Incident Event:		**Agency Involved:**	
Contaminant Code:	44	**Nearest Watercourse:**	
Contaminant Name:	SEWAGE,RAW UNCHLORINATED	**Site Address:**	13 Stavebank Road NORTH
Contaminant Limit 1:		**Site District Office:**	
Contam Limit Freq 1:		**Site Postal Code:**	
Contaminant UN No 1:		**Site Region:**	
Environment Impact:	Confirmed	**Site Municipality:**	Mississauga
Nature of Impact:	Soil Contamination; Surface Water Pollution	**Site Lot:**	
Receiving Medium:		**Site Conc:**	
Receiving Env:		**Northing:**	
MOE Response:		**Easting:**	
Dt MOE Arvl on Scn:		**Site Geo Ref Accu:**	
MOE Reported Dt:	10/3/2011	**Site Map Datum:**	
Dt Document Closed:		**SAC Action Class:**	Watercourse Spills
Incident Reason:	Negligence (Apparent) - Caused by lack of diligence	**Source Type:**	
Site Name:	Private residence<UNOFFICIAL>		
Site County/District:			
Site Geo Ref Meth:			
Incident Summary:	Private residence pumped flooded basement to CB on street.		
Contaminant Qty:			

---

97 | **1 of 1** | **NW/136.8** | **79.8 / 0.00** | **ON** | **BORE**

Borehole ID:	639274	**Inclin FLG:**	No
OGF ID:	215539671	**SP Status:**	Initial Entry

Status:		**Surv Elev:**	No
Type:	Borehole	**Piezometer:**	No
Use:	Geotechnical/Geological Investigation	**Primary Name:**	
Completion Date:	JAN-1965	**Municipality:**	
Static Water Level:		**Lot:**	
Primary Water Use:	Not Used	**Township:**	
Sec. Water Use:		**Latitude DD:**	43.554461
Total Depth m:	.9	**Longitude DD:**	-79.584602
Depth Ref:	Ground Surface	**UTM Zone:**	17
Depth Elev:		**Easting:**	614325
Drill Method:	Power auger	**Northing:**	4823363
Orig Ground Elev m:	76.5	**Location Accuracy:**	
Elev Reliabil Note:		**Accuracy:**	Not Applicable
DEM Ground Elev m:	77.4		
Concession:			
Location D:			
Survey D:			
Comments:			

Borehole Geology Stratum

Geology Stratum ID:	218487723	**Mat Consistency:**	
Top Depth:	0	**Material Moisture:**	
Bottom Depth:	.2	**Material Texture:**	
Material Color:		**Non Geo Mat Type:**	
Material 1:	Water-bearing	**Geologic Formation:**	
Material 2:		**Geologic Group:**	
Material 3:		**Geologic Period:**	
Material 4:		**Depositional Gen:**	
Gsc Material Description:			
Stratum Description:	WATER.		

Geology Stratum ID:	218487725	**Mat Consistency:**	Firm
Top Depth:	.8	**Material Moisture:**	
Bottom Depth:	.9	**Material Texture:**	
Material Color:	Grey	**Non Geo Mat Type:**	
Material 1:	Silt	**Geologic Formation:**	
Material 2:	Sand	**Geologic Group:**	
Material 3:	Clay	**Geologic Period:**	
Material 4:		**Depositional Gen:**	alluvial
Gsc Material Description:			
Stratum Description:	SILT,SAND,CLAY. GREY,ALLUVIAL,FIRM, AGE POST-GLACIAL. CLAY. BR **Note: Many records provided by the department have a truncated [Stratum Description] field.		

Geology Stratum ID:	218487724	**Mat Consistency:**	
Top Depth:	.2	**Material Moisture:**	
Bottom Depth:	.8	**Material Texture:**	
Material Color:	Black	**Non Geo Mat Type:**	
Material 1:	Organic	**Geologic Formation:**	
Material 2:		**Geologic Group:**	
Material 3:		**Geologic Period:**	
Material 4:		**Depositional Gen:**	
Gsc Material Description:			
Stratum Description:	ORGANIC. BLACK,AGE POST-GLACIAL.		

Source

Source Type:	Data Survey	**Source Appl:**	Spatial/Tabular
Source Orig:	Geological Survey of Canada	**Source Iden:**	1
Source Date:	1956-1972	**Scale or Res:**	Varies
Confidence:	M	**Horizontal:**	NAD27
Observatio:		**Verticalda:**	Mean Average Sea Level
Source Name:	Urban Geology Automated Information System (UGAIS)		
Source Details:	File: TOR1B.txt RecordID: 072370 NTS_Sheet: 30M12A		

Confiden 1: Logs are approximately correct. Lack of information. Doubtful terminology.

Source List

Source Identifier:	1	**Horizontal Datum:**	NAD27
Source Type:	Data Survey	**Vertical Datum:**	Mean Average Sea Level
Source Date:	1956-1972	**Projection Name:**	Universal Transverse Mercator
Scale or Resolution:	Varies		
Source Name:	Urban Geology Automated Information System (UGAIS)		
Source Originators:	Geological Survey of Canada		

98 **1 of 1** **WNW/137.1** **79.8 / 0.00** **ON** **BORE**

Borehole ID:	639276	**Inclin FLG:**	No
OGF ID:	215539673	**SP Status:**	Initial Entry
Status:		**Surv Elev:**	No
Type:	Borehole	**Piezometer:**	No
Use:	Geotechnical/Geological Investigation	**Primary Name:**	
Completion Date:	JAN-1965	**Municipality:**	
Static Water Level:		**Lot:**	
Primary Water Use:	Not Used	**Township:**	
Sec. Water Use:		**Latitude DD:**	43.554017
Total Depth m:	1.5	**Longitude DD:**	-79.585108
Depth Ref:	Ground Surface	**UTM Zone:**	17
Depth Elev:		**Easting:**	614285
Drill Method:	Power auger	**Northing:**	4823313
Orig Ground Elev m:	76.6	**Location Accuracy:**	
Elev Reliabil Note:		**Accuracy:**	Not Applicable
DEM Ground Elev m:	77.5		
Concession:			
Location D:			
Survey D:			
Comments:			

Borehole Geology Stratum

Geology Stratum ID:	218487733	**Mat Consistency:**	
Top Depth:	1.5	**Material Moisture:**	
Bottom Depth:	1.5	**Material Texture:**	
Material Color:	Brown	**Non Geo Mat Type:**	
Material 1:	Till	**Geologic Formation:**	
Material 2:	Sand	**Geologic Group:**	
Material 3:	Silt	**Geologic Period:**	
Material 4:	Clay	**Depositional Gen:**	
Gsc Material Description:			
Stratum Description:	TILL,SAND,SILT,CLAY.BROWN,GLACIAL,AGE GLACIAL. POST-GLACIAL **Note: Many records provided by the department have a truncated [Stratum Description] field.		

Geology Stratum ID:	218487732	**Mat Consistency:**	
Top Depth:	.3	**Material Moisture:**	
Bottom Depth:	1.5	**Material Texture:**	
Material Color:	Black	**Non Geo Mat Type:**	
Material 1:	Organic	**Geologic Formation:**	
Material 2:	Sand	**Geologic Group:**	
Material 3:	Silt	**Geologic Period:**	
Material 4:	Clay	**Depositional Gen:**	
Gsc Material Description:			
Stratum Description:	ORGANIC,SAND,SILT, CLAY. BLACK,AGE POST-GLACIAL.		

Geology Stratum ID:	218487730	**Mat Consistency:**	
Top Depth:	0	**Material Moisture:**	
Bottom Depth:	0	**Material Texture:**	

Material Color:		**Non Geo Mat Type:**	
Material 1:	Asphalt	**Geologic Formation:**	
Material 2:		**Geologic Group:**	
Material 3:		**Geologic Period:**	
Material 4:		**Depositional Gen:**	
Gsc Material Description:			
Stratum Description:	ASPHALT.		

Geology Stratum ID:	218487731	**Mat Consistency:**	
Top Depth:	0	**Material Moisture:**	
Bottom Depth:	.3	**Material Texture:**	
Material Color:		**Non Geo Mat Type:**	
Material 1:	Fill	**Geologic Formation:**	
Material 2:	Gravel	**Geologic Group:**	
Material 3:		**Geologic Period:**	
Material 4:		**Depositional Gen:**	fill
Gsc Material Description:			
Stratum Description:	FILL,GRAVEL.		

Source

Source Type:	Data Survey	**Source Appl:**	Spatial/Tabular
Source Orig:	Geological Survey of Canada	**Source Iden:**	1
Source Date:	1956-1972	**Scale or Res:**	Varies
Confidence:	M	**Horizontal:**	NAD27
Observatio:		**Verticalda:**	Mean Average Sea Level
Source Name:	Urban Geology Automated Information System (UGAIS)		
Source Details:	File: TOR1B.txt RecordID: 072390 NTS_Sheet: 30M12A		
Confiden 1:	Logs are approximately correct. Lack of information. Doubtful terminology.		

Source List

Source Identifier:	1	**Horizontal Datum:**	NAD27
Source Type:	Data Survey	**Vertical Datum:**	Mean Average Sea Level
Source Date:	1956-1972	**Projection Name:**	Universal Transverse Mercator
Scale or Resolution:	Varies		
Source Name:	Urban Geology Automated Information System (UGAIS)		
Source Originators:	Geological Survey of Canada		

Map Key	Number of Records	Direction/ Distance (m)	Elev/Diff (m)	Site	DB
99	1 of 1	WNW/138.0	79.8 / 0.00	ON	BORE

Borehole ID:	639269	**Inclin FLG:**	No
OGF ID:	215539666	**SP Status:**	Initial Entry
Status:		**Surv Elev:**	No
Type:	Borehole	**Piezometer:**	No
Use:	Geotechnical/Geological Investigation	**Primary Name:**	
Completion Date:	JAN-1965	**Municipality:**	
Static Water Level:		**Lot:**	
Primary Water Use:	Not Used	**Township:**	
Sec. Water Use:		**Latitude DD:**	43.553527
Total Depth m:	2.1	**Longitude DD:**	-79.585553
Depth Ref:	Ground Surface	**UTM Zone:**	17
Depth Elev:		**Easting:**	614250
Drill Method:	Power auger	**Northing:**	4823258
Orig Ground Elev m:	78.9	**Location Accuracy:**	
Elev Reliabil Note:		**Accuracy:**	Not Applicable
DEM Ground Elev m:	78.5		
Concession:			
Location D:			
Survey D:			
Comments:			

Borehole Geology Stratum

Geology Stratum ID:	218487705	***Mat Consistency:***	
Top Depth:	1.2	***Material Moisture:***	
Bottom Depth:	1.8	***Material Texture:***	Medium
Material Color:	Grey	***Non Geo Mat Type:***	
Material 1:	Sand	***Geologic Formation:***	
Material 2:	Silt	***Geologic Group:***	
Material 3:	Clay	***Geologic Period:***	
Material 4:		***Depositional Gen:***	alluvial
Gsc Material Description:			
Stratum Description:	SAND-MEDIUM,SILT, CLAY. GREY,ALLUVIAL, AGE POST-GLACIAL.		

Geology Stratum ID:	218487703	***Mat Consistency:***	
Top Depth:	0	***Material Moisture:***	
Bottom Depth:	.1	***Material Texture:***	
Material Color:		***Non Geo Mat Type:***	
Material 1:	Asphalt	***Geologic Formation:***	
Material 2:		***Geologic Group:***	
Material 3:		***Geologic Period:***	
Material 4:		***Depositional Gen:***	
Gsc Material Description:			
Stratum Description:	ASPHALT.		

Geology Stratum ID:	218487706	***Mat Consistency:***	
Top Depth:	1.8	***Material Moisture:***	
Bottom Depth:	2.1	***Material Texture:***	Medium
Material Color:	Brown	***Non Geo Mat Type:***	
Material 1:	Sand	***Geologic Formation:***	
Material 2:		***Geologic Group:***	
Material 3:		***Geologic Period:***	
Material 4:		***Depositional Gen:***	alluvial
Gsc Material Description:			
Stratum Description:	SAND-MEDIUM. BROWN,GREY,ALLUVIAL, AGE POST-GLACIAL. 01200 **Note: Many records provided by the department have a truncated [Stratum Description] field.		

Geology Stratum ID:	218487704	***Mat Consistency:***	
Top Depth:	.1	***Material Moisture:***	
Bottom Depth:	1.2	***Material Texture:***	Medium
Material Color:	Brown	***Non Geo Mat Type:***	
Material 1:	Sand	***Geologic Formation:***	
Material 2:	Silt	***Geologic Group:***	
Material 3:	Clay	***Geologic Period:***	
Material 4:		***Depositional Gen:***	alluvial
Gsc Material Description:			
Stratum Description:	SAND-MEDIUM,SILT, CLAY. BROWN,ALLUVIAL, AGE POST-GLACIAL.		

Source

Source Type:	Data Survey	***Source Appl:***	Spatial/Tabular
Source Orig:	Geological Survey of Canada	***Source Iden:***	1
Source Date:	1956-1972	***Scale or Res:***	Varies
Confidence:	M	***Horizontal:***	NAD27
Observatio:		***Verticalda:***	Mean Average Sea Level
Source Name:	Urban Geology Automated Information System (UGAIS)		
Source Details:	File: TOR1B.txt RecordID: 072320 NTS_Sheet: 30M12A		
Confiden 1:	Logs are approximately correct. Lack of information. Doubtful terminology.		

Source List

Source Identifier:	1	***Horizontal Datum:***	NAD27
Source Type:	Data Survey	***Vertical Datum:***	Mean Average Sea Level
Source Date:	1956-1972	***Projection Name:***	Universal Transverse Mercator

Scale or Resolution: Varies
Source Name: Urban Geology Automated Information System (UGAIS)
Source Originators: Geological Survey of Canada

100 **1 of 1** **SW/138.9** **77.6 / -2.27** **ON** **BORE**

Borehole ID:	646189	**Inclin FLG:**	No
OGF ID:	215546572	**SP Status:**	Initial Entry
Status:		**Surv Elev:**	No
Type:	Borehole	**Piezometer:**	No
Use:	Geotechnical/Geological Investigation	**Primary Name:**	
Completion Date:	AUG-1968	**Municipality:**	
Static Water Level:		**Lot:**	
Primary Water Use:	Not Used	**Township:**	
Sec. Water Use:		**Latitude DD:**	43.551666
Total Depth m:	6.6	**Longitude DD:**	-79.584296
Depth Ref:	Ground Surface	**UTM Zone:**	17
Depth Elev:		**Easting:**	614355
Drill Method:	Power auger	**Northing:**	4823053
Orig Ground Elev m:	77.8	**Location Accuracy:**	
Elev Reliabil Note:		**Accuracy:**	Not Applicable
DEM Ground Elev m:	78		
Concession:			
Location D:			
Survey D:			
Comments:			

Borehole Geology Stratum

Geology Stratum ID:	218513970	**Mat Consistency:**	Stiff
Top Depth:	2.6	**Material Moisture:**	
Bottom Depth:	5.5	**Material Texture:**	
Material Color:	Grey	**Non Geo Mat Type:**	
Material 1:	Till	**Geologic Formation:**	
Material 2:	Silt	**Geologic Group:**	
Material 3:	Clay	**Geologic Period:**	
Material 4:	Gravel	**Depositional Gen:**	glacial
Gsc Material Description:			

Stratum Description: TILL,SILT,CLAY, GRAVEL. GREY,GLACIAL,STIFF,LAYERED, AGE GLACIAL.

Geology Stratum ID:	218513969	**Mat Consistency:**	Dense
Top Depth:	0	**Material Moisture:**	
Bottom Depth:	2.6	**Material Texture:**	
Material Color:	Brown	**Non Geo Mat Type:**	
Material 1:	Sand	**Geologic Formation:**	
Material 2:	Silt	**Geologic Group:**	
Material 3:		**Geologic Period:**	
Material 4:		**Depositional Gen:**	glacial
Gsc Material Description:			

Stratum Description: SAND,SILT. BROWN,GLACIAL,DENSE,LAYERED, AGE GLACIAL.

Geology Stratum ID:	218513971	**Mat Consistency:**	Hard
Top Depth:	5.5	**Material Moisture:**	
Bottom Depth:	6.6	**Material Texture:**	
Material Color:	Grey	**Non Geo Mat Type:**	
Material 1:	Till	**Geologic Formation:**	
Material 2:	Silt	**Geologic Group:**	
Material 3:	Clay	**Geologic Period:**	
Material 4:		**Depositional Gen:**	glacial
Gsc Material Description:			

Stratum Description: TILL,SILT,CLAY. GREY,GLACIAL,HARD,AGE GLACIAL. 022 015 012 000000900 **Note: Many records provided by the department have a truncated [Stratum Description] field.

Source

Source Type:	Data Survey	***Source Appl:***	Spatial/Tabular
Source Orig:	Geological Survey of Canada	***Source Iden:***	1
Source Date:	1956-1972	***Scale or Res:***	Varies
Confidence:	M	***Horizontal:***	NAD27
Observatio:		***Verticalda:***	Mean Average Sea Level
Source Name:	Urban Geology Automated Information System (UGAIS)		
Source Details:	File: TOR2.txt RecordID: 142110 NTS_Sheet: 30M12A		
Confiden 1:	Reliable information but incomplete.		

Source List

Source Identifier:	1	***Horizontal Datum:***	NAD27
Source Type:	Data Survey	***Vertical Datum:***	Mean Average Sea Level
Source Date:	1956-1972	***Projection Name:***	Universal Transverse Mercator
Scale or Resolution:	Varies		
Source Name:	Urban Geology Automated Information System (UGAIS)		
Source Originators:	Geological Survey of Canada		

101 ***1 of 1*** ***ESE/139.0*** ***75.6 / -4.23*** ***ON*** ***BORE***

Borehole ID:	640854	***Inclin FLG:***	No
OGF ID:	215541249	***SP Status:***	Initial Entry
Status:		***Surv Elev:***	No
Type:	Borehole	***Piezometer:***	No
Use:	Geotechnical/Geological Investigation	***Primary Name:***	
Completion Date:	JUN-1957	***Municipality:***	
Static Water Level:		***Lot:***	
Primary Water Use:	Not Used	***Township:***	
Sec. Water Use:		***Latitude DD:***	43.552256
Total Depth m:	11.6	***Longitude DD:***	-79.581064
Depth Ref:	Ground Surface	***UTM Zone:***	17
Depth Elev:		***Easting:***	614615
Drill Method:	Diamond Drill	***Northing:***	4823123
Orig Ground Elev m:	75.1	***Location Accuracy:***	
Elev Reliabil Note:		***Accuracy:***	Not Applicable
DEM Ground Elev m:	75.6		
Concession:			
Location D:			
Survey D:			
Comments:			

Borehole Geology Stratum

Geology Stratum ID:	218493786	***Mat Consistency:***	Compact
Top Depth:	1.7	***Material Moisture:***	
Bottom Depth:	5.2	***Material Texture:***	
Material Color:	Grey	***Non Geo Mat Type:***	
Material 1:	Sand	***Geologic Formation:***	
Material 2:	Gravel	***Geologic Group:***	
Material 3:		***Geologic Period:***	
Material 4:		***Depositional Gen:***	alluvial
Gsc Material Description:			
Stratum Description:	SAND,GRAVEL. GREY,ALLUVIAL,COMPACT, AGE POST-GLACIAL.		

Geology Stratum ID:	218493788	***Mat Consistency:***	Hard
Top Depth:	5.5	***Material Moisture:***	
Bottom Depth:	8.1	***Material Texture:***	
Material Color:	Grey	***Non Geo Mat Type:***	
Material 1:	Till	***Geologic Formation:***	

Material 2:	Clay	***Geologic Group:***	
Material 3:		***Geologic Period:***	
Material 4:		***Depositional Gen:***	glacial
Gsc Material Description:			
Stratum Description:	TILL,CLAY. GREY,GLACIAL,HARD,AGE GLACIAL.		

Geology Stratum ID:	218493784	***Mat Consistency:***	
Top Depth:	0	***Material Moisture:***	
Bottom Depth:	.9	***Material Texture:***	
Material Color:		***Non Geo Mat Type:***	
Material 1:	Water-bearing	***Geologic Formation:***	
Material 2:		***Geologic Group:***	
Material 3:		***Geologic Period:***	
Material 4:		***Depositional Gen:***	
Gsc Material Description:			
Stratum Description:	WATER.		

Geology Stratum ID:	218493787	***Mat Consistency:***	Soft
Top Depth:	5.2	***Material Moisture:***	
Bottom Depth:	5.5	***Material Texture:***	
Material Color:	Brown	***Non Geo Mat Type:***	
Material 1:	Clay	***Geologic Formation:***	
Material 2:	organic material	***Geologic Group:***	
Material 3:		***Geologic Period:***	
Material 4:		***Depositional Gen:***	lacustrine
Gsc Material Description:			
Stratum Description:	CLAY,ORGANIC. BROWN,LACUSTRINE,SOFT, AGE GLACIAL.		

Geology Stratum ID:	218493785	***Mat Consistency:***	Loose
Top Depth:	.9	***Material Moisture:***	
Bottom Depth:	1.7	***Material Texture:***	Medium
Material Color:	Grey	***Non Geo Mat Type:***	
Material 1:	Sand	***Geologic Formation:***	
Material 2:	Silt	***Geologic Group:***	
Material 3:		***Geologic Period:***	
Material 4:		***Depositional Gen:***	alluvial
Gsc Material Description:			
Stratum Description:	SAND-MEDIUM,SILT. GREY,ALLUVIAL,LOOSE, AGE POST-GLACIAL.		

Geology Stratum ID:	218493789	***Mat Consistency:***	
Top Depth:	8.1	***Material Moisture:***	
Bottom Depth:	11.6	***Material Texture:***	
Material Color:		***Non Geo Mat Type:***	
Material 1:	Shale	***Geologic Formation:***	
Material 2:		***Geologic Group:***	
Material 3:		***Geologic Period:***	Ordovician
Material 4:		***Depositional Gen:***	marine
Gsc Material Description:			
Stratum Description:	SHALE. MARINE,AGE ORDOVICIAN. 0003000500055010001700180018004000200 0 **Note: Many records provided by the department have a truncated [Stratum Description] field.		

Source

Source Type:	Data Survey	***Source Appl:***	Spatial/Tabular
Source Orig:	Geological Survey of Canada	***Source Iden:***	1
Source Date:	1956-1972	***Scale or Res:***	Varies
Confidence:	H	***Horizontal:***	NAD27
Observatio:		***Verticalda:***	Mean Average Sea Level
Source Name:	Urban Geology Automated Information System (UGAIS)		
Source Details:	File: TOR1B.txt RecordID: 088200 NTS_Sheet: 30M12A		
Confiden 1:	Logged by professional. Exact and complete description of material and properties.		

Source List

Source Identifier:	1	**Horizontal Datum:**	NAD27
Source Type:	Data Survey	**Vertical Datum:**	Mean Average Sea Level
Source Date:	1956-1972	**Projection Name:**	Universal Transverse Mercator
Scale or Resolution:	Varies		
Source Name:	Urban Geology Automated Information System (UGAIS)		
Source Originators:	Geological Survey of Canada		

102 | **1 of 2** | **WSW/139.0** | **78.3 / -1.51** | **35 Lakeshore Road East**
Mississauga ON L5G 1C9 | **EHS**

Order No:	20090721003	**Nearest Intersection:**	Lakeshore Road east at Stavebank
Status:	C	**Municipality:**	Region of Peel
Report Type:	Custom Report	**Client Prov/State:**	ON
Report Date:	7/29/2009	**Search Radius (km):**	0.25
Date Received:	7/21/2009	**X:**	-79.584865
Previous Site Name:		**Y:**	43.55201
Lot/Building Size:			
Additional Info Ordered:			

102 | **2 of 2** | **WSW/139.0** | **78.3 / -1.51** | **35 Lakeshore Road East**
Mississauga ON L5G 1C9 | **EHS**

Order No:	20091006017	**Nearest Intersection:**	Lakeshore Road East & Stavebank Road South
Status:	C	**Municipality:**	
Report Type:	Site Report	**Client Prov/State:**	ON
Report Date:	10/8/2009	**Search Radius (km):**	0.25
Date Received:	10/6/2009	**X:**	-79.584872
Previous Site Name:		**Y:**	43.552015
Lot/Building Size:			
Additional Info Ordered:	Fire Insur. Maps and/or Sire Plans; Title Searches; Aerial Photos; City Directory		

103 | **1 of 1** | **S/144.2** | **75.8 / -4.00** | **Plaus Pk Dump**
Mississauga ON L5G | **ANDR**

Legal Description:	Toronto Tp BF
Location Description:	E side of Credit R, S of Stavebank Rd S, S of Harbour St, in J J Plaus Park
Municipality:	Port Credit Village
Current Municipality:	Mississauga City
RM:	Peel Region
Facility:	Dump
Date Active:	1960s
Date Begun:	
Date Complete:	
Area (Ha):	
Landfill Type:	
Group Name:	Credit River
Operated By:	
Serial:	PEEL3
NTS:	30M12
Diameter (m):	

Historical Summary:

Plaus Park Landfill 1951 NTS Map 30M12E The datapoint plots within Lake Ontario, south of Port Credit. 1964 NTS Map 30M12E The datapoint plots out within Lake Ontario, south of Port Credit, but there is now more dry land than there was on the 1951 NTS map. (This suggests filling 1940-1960). 1967 McLaren Report This location depicted as a closed landfill in 1967. Located at the mouth of the Credit River, east side on the Lake Ontario Shore, south of Highway 2, apparently at the foot of Stavebank Road, south of Port Street. Take a centroid @ UTM 614430--4822770. 1974 Air Photomaps Sheet 7 The datapoint plots out to an area of what appears to be recent fill, now occupied by waterfront buildings. An active ground disturbance appears to the east ([1974] Northway Air Survey Corporation Ltd., Toronto Region Air Photomaps YUML: G3524 T6 A4 4 1974). 1985 NTS Map 30M12 The datapoint plots out within an area of parkland on the eastern banks of the mouth of the Credit River. 1996 MapArt The datapoint plots out weithin an area on the east side of the Credit River, south of Stavebank Road South, south and perhaps a little east of the junction

with Harbour Street. The area is known as J J Plaus Park, and it is located withgin the former village of Port Credit, within the City of Mississauga ([1996] MapArt Corporation, Golden Horseshoe Atlas, 1996 Edition, ISBN 1-55198-384-2). Working conclusion: This site appears to have experienced lakefilling 1940-1974, and was apparently recognized as a closed waste disposal site in the 1967 McLaren Report.

Waste Type:	
UTM X Nad 27:	614430
UTM Y Nad 27:	4822770
UTM Zone:	17

---

104 ***1 of 1*** ***SSW/145.5*** ***77.2 / -2.65*** ***ON*** **BORE**

Borehole ID:	646188	***Inclin FLG:***	No
OGF ID:	215546571	***SP Status:***	Initial Entry
Status:		***Surv Elev:***	No
Type:	Borehole	***Piezometer:***	No
Use:	Geotechnical/Geological Investigation	***Primary Name:***	
Completion Date:	AUG-1968	***Municipality:***	
Static Water Level:		***Lot:***	
Primary Water Use:	Not Used	***Township:***	
Sec. Water Use:		***Latitude DD:***	43.551483
Total Depth m:	6.6	***Longitude DD:***	-79.584115
Depth Ref:	Ground Surface	***UTM Zone:***	17
Depth Elev:		***Easting:***	614370
Drill Method:	Power auger	***Northing:***	4823033
Orig Ground Elev m:	76.8	***Location Accuracy:***	
Elev Reliabil Note:		***Accuracy:***	Not Applicable
DEM Ground Elev m:	77.5		
Concession:			
Location D:			
Survey D:			
Comments:			

Borehole Geology Stratum

Geology Stratum ID:	218513966	***Mat Consistency:***	Hard
Top Depth:	0	***Material Moisture:***	
Bottom Depth:	4.7	***Material Texture:***	
Material Color:	Brown	***Non Geo Mat Type:***	
Material 1:	Silt	***Geologic Formation:***	
Material 2:	Sand	***Geologic Group:***	
Material 3:		***Geologic Period:***	
Material 4:		***Depositional Gen:***	glacial
Gsc Material Description:			
Stratum Description:	SILT,SAND. BROWN,GLACIAL,HARD,LAYERED, AGE GLACIAL.		

Geology Stratum ID:	218513968	***Mat Consistency:***	Hard
Top Depth:	5.6	***Material Moisture:***	
Bottom Depth:	6.6	***Material Texture:***	
Material Color:	Grey	***Non Geo Mat Type:***	
Material 1:	Till	***Geologic Formation:***	
Material 2:	Silt	***Geologic Group:***	
Material 3:	Clay	***Geologic Period:***	
Material 4:		***Depositional Gen:***	glacial
Gsc Material Description:			
Stratum Description:	TILL,SILT,CLAY. GREY,GLACIAL,HARD,AGE GLACIAL. 021 019 011 000000380 **Note: Many records provided by the department have a truncated [Stratum Description] field.		

Geology Stratum ID:	218513967	***Mat Consistency:***	Stiff
Top Depth:	4.7	***Material Moisture:***	
Bottom Depth:	5.6	***Material Texture:***	
Material Color:	Grey	***Non Geo Mat Type:***	
Material 1:	Till	***Geologic Formation:***	

Material 2:	Clay	**Geologic Group:**	
Material 3:	Silt	**Geologic Period:**	
Material 4:		**Depositional Gen:**	glacial
Gsc Material Description:			
Stratum Description:	TILL,CLAY,SILT. GREY,GLACIAL,STIFF, AGE GLACIAL.		

Source

Source Type:	Data Survey	**Source Appl:**	Spatial/Tabular
Source Orig:	Geological Survey of Canada	**Source Iden:**	1
Source Date:	1956-1972	**Scale or Res:**	Varies
Confidence:	M	**Horizontal:**	NAD27
Observatio:		**Verticalda:**	Mean Average Sea Level
Source Name:	Urban Geology Automated Information System (UGAIS)		
Source Details:	File: TOR2.txt RecordID: 142100 NTS_Sheet: 30M12A		
Confiden 1:	Reliable information but incomplete.		

Source List

Source Identifier:	1	**Horizontal Datum:**	NAD27
Source Type:	Data Survey	**Vertical Datum:**	Mean Average Sea Level
Source Date:	1956-1972	**Projection Name:**	Universal Transverse Mercator
Scale or Resolution:	Varies		
Source Name:	Urban Geology Automated Information System (UGAIS)		
Source Originators:	Geological Survey of Canada		

105	1 of 1	NNW/146.8	79.8 / 0.00	FRAM GROUP (CANADA) INC 69 High St. E Mississauga ON	SPL

Ref No:	3448-AMNA27	**Discharger Report:**	
Site No:		**Material Group:**	
Incident Dt:	5/24/2017	**Health/Env Conseq:**	2 - Minor Environment
Year:		**Client Type:**	Corporation
Incident Cause:		**Sector Type:**	Other
Incident Event:	Operator/Human error	**Agency Involved:**	
Contaminant Code:	27	**Nearest Watercourse:**	
Contaminant Name:	CONCRETE	**Site Address:**	69 High St. E
Contaminant Limit 1:		**Site District Office:**	Halton-Peel
Contam Limit Freq 1:		**Site Postal Code:**	
Contaminant UN No 1:	n/a	**Site Region:**	Central
Environment Impact:		**Site Municipality:**	Mississauga
Nature of Impact:		**Site Lot:**	
Receiving Medium:		**Site Conc:**	
Receiving Env:	Land	**Northing:**	
MOE Response:		**Easting:**	
Dt MOE Arvl on Scn:		**Site Geo Ref Accu:**	
MOE Reported Dt:	5/24/2017	**Site Map Datum:**	
Dt Document Closed:		**SAC Action Class:**	
Incident Reason:	Deliberate Act	**Source Type:**	Other
Site Name:	Concrete waste to CB's<UNOFFICIAL>		
Site County/District:	Regional Municipality of Peel		
Site Geo Ref Meth:			
Incident Summary:	Mississauga: concrete, drill bits and wash water to CB's		
Contaminant Qty:	1 n/a		

106	1 of 1	W/148.1	79.8 / 0.00	ON	BORE

Borehole ID:	639270	**Inclin FLG:**	No
OGF ID:	215539667	**SP Status:**	Initial Entry
Status:		**Surv Elev:**	No

Type:	Borehole	**Piezometer:**	No
Use:	Geotechnical/Geological Investigation	**Primary Name:**	
Completion Date:	JAN-1965	**Municipality:**	
Static Water Level:		**Lot:**	
Primary Water Use:	Not Used	**Township:**	
Sec. Water Use:		**Latitude DD:**	43.553394
Total Depth m:	2.7	**Longitude DD:**	-79.585741
Depth Ref:	Ground Surface	**UTM Zone:**	17
Depth Elev:		**Easting:**	614235
Drill Method:	Power auger	**Northing:**	4823243
Orig Ground Elev m:	80.3	**Location Accuracy:**	
Elev Reliabil Note:		**Accuracy:**	Not Applicable
DEM Ground Elev m:	79.6		
Concession:			
Location D:			
Survey D:			
Comments:			

Borehole Geology Stratum

Geology Stratum ID:	218487709	**Mat Consistency:**	
Top Depth:	1.2	**Material Moisture:**	
Bottom Depth:	2.7	**Material Texture:**	
Material Color:	Grey	**Non Geo Mat Type:**	
Material 1:	Sand	**Geologic Formation:**	
Material 2:	Silt	**Geologic Group:**	
Material 3:	Clay	**Geologic Period:**	
Material 4:		**Depositional Gen:**	alluvial
Gsc Material Description:			

Stratum Description: SAND,SILT,CLAY. GREY,ALLUVIAL,AGE GLACIAL. A **Note: Many records provided by the department have a truncated [Stratum Description] field.

Geology Stratum ID:	218487707	**Mat Consistency:**	
Top Depth:	0	**Material Moisture:**	
Bottom Depth:	.1	**Material Texture:**	
Material Color:		**Non Geo Mat Type:**	
Material 1:	Fill	**Geologic Formation:**	
Material 2:	Stones	**Geologic Group:**	
Material 3:		**Geologic Period:**	
Material 4:		**Depositional Gen:**	fill
Gsc Material Description:			

Stratum Description: FILL,STONES.

Geology Stratum ID:	218487708	**Mat Consistency:**	
Top Depth:	.1	**Material Moisture:**	
Bottom Depth:	1.2	**Material Texture:**	
Material Color:	Brown	**Non Geo Mat Type:**	
Material 1:	Sand	**Geologic Formation:**	
Material 2:	Silt	**Geologic Group:**	
Material 3:		**Geologic Period:**	
Material 4:		**Depositional Gen:**	alluvial
Gsc Material Description:			

Stratum Description: SAND,SILT. BROWN,ALLUVIAL, AGE POST-GLACIAL.

Source

Source Type:	Data Survey	**Source Appl:**	Spatial/Tabular
Source Orig:	Geological Survey of Canada	**Source Iden:**	1
Source Date:	1956-1972	**Scale or Res:**	Varies
Confidence:	M	**Horizontal:**	NAD27
Observatio:		**Verticalda:**	Mean Average Sea Level

Source Name: Urban Geology Automated Information System (UGAIS)
Source Details: File: TOR1B.txt RecordID: 072330 NTS_Sheet: 30M12A
Confiden 1: Logs are approximately correct. Lack of information. Doubtful terminology.

Source List

Source Identifier:	1	***Horizontal Datum:***	NAD27
Source Type:	Data Survey	***Vertical Datum:***	Mean Average Sea Level
Source Date:	1956-1972	***Projection Name:***	Universal Transverse Mercator
Scale or Resolution:	Varies		
Source Name:	Urban Geology Automated Information System (UGAIS)		
Source Originators:	Geological Survey of Canada		

107 ***1 of 1*** ***NNW/148.7*** ***79.8 / 0.00*** ***ON*** ***BORE***

Borehole ID:	640926	***Inclin FLG:***	No
OGF ID:	215541321	***SP Status:***	Initial Entry
Status:		***Surv Elev:***	No
Type:	Borehole	***Piezometer:***	No
Use:	Geotechnical/Geological Investigation	***Primary Name:***	
Completion Date:	JAN-1965	***Municipality:***	
Static Water Level:		***Lot:***	
Primary Water Use:	Not Used	***Township:***	
Sec. Water Use:		***Latitude DD:***	43.554771
Total Depth m:	2.7	***Longitude DD:***	-79.584224
Depth Ref:	Ground Surface	***UTM Zone:***	17
Depth Elev:		***Easting:***	614355
Drill Method:	Power auger	***Northing:***	4823398
Orig Ground Elev m:	77.1	***Location Accuracy:***	
Elev Reliabil Note:		***Accuracy:***	Not Applicable
DEM Ground Elev m:	77.6		
Concession:			
Location D:			
Survey D:			
Comments:			

Borehole Geology Stratum

Geology Stratum ID:	218494106	***Mat Consistency:***	
Top Depth:	.2	***Material Moisture:***	
Bottom Depth:	.3	***Material Texture:***	
Material Color:		***Non Geo Mat Type:***	
Material 1:	Fill	***Geologic Formation:***	
Material 2:	Gravel	***Geologic Group:***	
Material 3:	Granuls	***Geologic Period:***	
Material 4:		***Depositional Gen:***	fill
Gsc Material Description:			
Stratum Description:	FILL,GRAVEL,CINDERS.		

Geology Stratum ID:	218494108	***Mat Consistency:***	
Top Depth:	.5	***Material Moisture:***	
Bottom Depth:	.9	***Material Texture:***	
Material Color:	Yellow	***Non Geo Mat Type:***	
Material 1:	Fill	***Geologic Formation:***	
Material 2:	Sand	***Geologic Group:***	
Material 3:	Silt	***Geologic Period:***	
Material 4:	Clay	***Depositional Gen:***	fill
Gsc Material Description:			
Stratum Description:	FILL,SAND,SILT,CLAY.YELLOW.		

Geology Stratum ID:	218494111	***Mat Consistency:***	
Top Depth:	2.4	***Material Moisture:***	
Bottom Depth:	2.7	***Material Texture:***	
Material Color:	Black	***Non Geo Mat Type:***	
Material 1:	Silt	***Geologic Formation:***	

Material 2:	Sand	***Geologic Group:***	
Material 3:	Clay	***Geologic Period:***	
Material 4:		***Depositional Gen:***	
Gsc Material Description:			
Stratum Description:	SILT,SAND,CLAY. BLACK,LAYERED, AGE POST-GLACIAL.		

Geology Stratum ID:	218494105	***Mat Consistency:***	
Top Depth:	0	***Material Moisture:***	
Bottom Depth:	.2	***Material Texture:***	
Material Color:		***Non Geo Mat Type:***	
Material 1:	Fill	***Geologic Formation:***	
Material 2:	Gravel	***Geologic Group:***	
Material 3:		***Geologic Period:***	
Material 4:		***Depositional Gen:***	fill
Gsc Material Description:			
Stratum Description:	FILL,GRAVEL.		

Geology Stratum ID:	218494109	***Mat Consistency:***	
Top Depth:	.9	***Material Moisture:***	
Bottom Depth:	1.8	***Material Texture:***	
Material Color:		***Non Geo Mat Type:***	
Material 1:	Fill	***Geologic Formation:***	
Material 2:	Granuls	***Geologic Group:***	
Material 3:	Sand	***Geologic Period:***	
Material 4:	Silt	***Depositional Gen:***	fill
Gsc Material Description:			
Stratum Description:	FILL,CINDERS,SAND, SILT.		

Geology Stratum ID:	218494110	***Mat Consistency:***	
Top Depth:	1.8	***Material Moisture:***	
Bottom Depth:	2.4	***Material Texture:***	
Material Color:		***Non Geo Mat Type:***	
Material 1:	Organic	***Geologic Formation:***	
Material 2:	Sand	***Geologic Group:***	
Material 3:	Silt	***Geologic Period:***	
Material 4:	Clay	***Depositional Gen:***	
Gsc Material Description:			
Stratum Description:	ORGANIC,SAND,SILT, CLAY. AGE POST-GLACIAL.		

Geology Stratum ID:	218494107	***Mat Consistency:***	
Top Depth:	.3	***Material Moisture:***	
Bottom Depth:	.5	***Material Texture:***	
Material Color:	Brown	***Non Geo Mat Type:***	
Material 1:	Fill	***Geologic Formation:***	
Material 2:	Sand	***Geologic Group:***	
Material 3:	Silt	***Geologic Period:***	
Material 4:	Clay	***Depositional Gen:***	fill
Gsc Material Description:			
Stratum Description:	FILL,SAND,SILT,CLAY.BROWN.		

Source

Source Type:	Data Survey	***Source Appl:***	Spatial/Tabular
Source Orig:	Geological Survey of Canada	***Source Iden:***	1
Source Date:	1956-1972	***Scale or Res:***	Varies
Confidence:	M	***Horizontal:***	NAD27
Observatio:		***Verticalda:***	Mean Average Sea Level
Source Name:	Urban Geology Automated Information System (UGAIS)		
Source Details:	File: TOR1B.txt RecordID: 088920 NTS_Sheet: 30M12A		
Confiden 1:	Logs are approximately correct. Lack of information. Doubtful terminology.		

Source List

Source Identifier:	1	***Horizontal Datum:***	NAD27

Source Type:	Data Survey	**Vertical Datum:**	Mean Average Sea Level
Source Date:	1956-1972	**Projection Name:**	Universal Transverse Mercator
Scale or Resolution:	Varies		
Source Name:	Urban Geology Automated Information System (UGAIS)		
Source Originators:	Geological Survey of Canada		

108	1 of 1	WSW/149.1	79.4 / -0.48	Credit Valley Investments Ltd. 34-48 Lakeshore Rd. E., Missisauga MISSISSAUGA ON L5G 1C8	DTNK

Delisted Commercial Fuel Oil Tanks

Licence No:		**Facility Type:**	
Registration No:	200204-3043	**Fuel Type:**	
Posse File No:		**Corrosion Protection:**	
Posse Reg No:		**NBR:**	
Instance No:		**Contact Name:**	c/o John Pallett
Status Name:		**Contact Address:**	P.O. Box 130
Tank Type:		**Contact Address2:**	
Tank Size:	1000 gal	**Contact Suite:**	
Tank Material:	Steel	**Contact City:**	Port Credit
Tk Age(as of 05/1992):	38 yrs	**Contact Prov:**	ON
Tank Address:	34-48 Lakeshore Rd. E., Missisauga	**Contact Postal:**	L5G 4L7
Instance Type:		**Province:**	
Instance Creation Dt:		**Letter Sent:**	7-Nov-02
Instance Install Dt:		**Context:**	
Item:		**Distributor:**	Ultramar
Item Desc:		**Comments:**	
Device Instld Loc:			
Description:			
Original Source:	CFOT		
Record Date:	Up to Apr 2013		

109	1 of 31	SSE/149.6	75.1 / -4.72	CENTRE CITY CAPITAL LIMITED 1 PORT ST E MISSISSAUGA ON L5G 4N1	PRT

Location ID:	19790
Type:	retail
Expiry Date:	1995-07-31
Capacity (L):	10000
Licence #:	0076355924

109	2 of 31	SSE/149.6	75.1 / -4.72	ELECTRO MARINE COMMUNICATION 1 PORT ST E UNIT 9 MISSISSAUGA ON L5G 4N1	SCT

Established:	1976
Plant Size (ft²):	0
Employment:	5

--Details--

Description:	SEARCH, DETECTION, NAVIGATION, GUIDANCE, AERONAUTICAL, AND NAUTICAL SYSTEMS AND INSTRUMENTS
SIC/NAICS Code:	3812
Description:	ELECTRICAL APPARATUS AND EQUIPMENT, WIRING SUPPLIES, AND CONSTRUCTION MATERIALS
SIC/NAICS Code:	5063

Map Key	Number of Records	Direction/ Distance (m)	Elev/Diff (m)	Site	DB

109 | **3 of 31** | **SSE/149.6** | **75.1 / -4.72** | **MARINE VESSEL**
LAKE ONTARIO,#1 PORT ST., F DOCK IN PORT CREDIT
MISSISSAUGA CITY ON | **SPL**

Ref No:	176317	**Discharger Report:**	
Site No:		**Material Group:**	
Incident Dt:	12/26/1999	**Health/Env Conseq:**	
Year:		**Client Type:**	
Incident Cause:	WATERCRAFT SINKING	**Sector Type:**	
Incident Event:		**Agency Involved:**	
Contaminant Code:		**Nearest Watercourse:**	
Contaminant Name:		**Site Address:**	
Contaminant Limit 1:		**Site District Office:**	
Contam Limit Freq 1:		**Site Postal Code:**	
Contaminant UN No 1:		**Site Region:**	
Environment Impact:	CONFIRMED	**Site Municipality:**	21102
Nature of Impact:	Water course or lake	**Site Lot:**	
Receiving Medium:	WATER	**Site Conc:**	
Receiving Env:		**Northing:**	
MOE Response:		**Easting:**	CCG, F/D
Dt MOE Arvl on Scn:		**Site Geo Ref Accu:**	
MOE Reported Dt:	1/2/2000	**Site Map Datum:**	
Dt Document Closed:		**SAC Action Class:**	
Incident Reason:	UNKNOWN	**Source Type:**	
Site Name:			
Site County/District:			
Site Geo Ref Meth:			
Incident Summary:	MARINE VESSEL- DIESEL FUEL TO LAKE FROM VESSEL WHICH SANK. CCG.		
Contaminant Qty:			

109 | **4 of 31** | **SSE/149.6** | **75.1 / -4.72** | **HARBOUR MARINE SERVICES**
1 PORT ST.E.
MISSISSAUGA ON L5G 4N1 | **GEN**

Generator No:	ON0094100	**Status:**	
SIC Code:	0000	**Co Admin:**	
SIC Description:	*** NOT DEFINED ***	**Choice of Contact:**	
Approval Years:	86,87,88,89	**Phone No Admin:**	
PO Box No:		**Contam. Facility:**	
Country:		**MHSW Facility:**	

109 | **5 of 31** | **SSE/149.6** | **75.1 / -4.72** | **HARBOUR MARINE SERVICES 19-385**
1 PORT ST.E.
MISSISSAUGA ON L5G 4N1 | **GEN**

Generator No:	ON0094100	**Status:**	
SIC Code:	0008	**Co Admin:**	
SIC Description:	EXEMPT	**Choice of Contact:**	
Approval Years:	92,93,94	**Phone No Admin:**	
PO Box No:		**Contam. Facility:**	
Country:		**MHSW Facility:**	

109 | **6 of 31** | **SSE/149.6** | **75.1 / -4.72** | **PORT CREDIT HARBOUR MARINA**
1 PORT ST. EAST
MISSISSAUGA ON L5G 4N1 | **GEN**

Generator No:	ON1268200	**Status:**	
SIC Code:	0000	**Co Admin:**	
SIC Description:	*** NOT DEFINED ***	**Choice of Contact:**	
Approval Years:	89	**Phone No Admin:**	

Map Key	Number of Records	Direction/ Distance (m)	Elev/Diff (m)	Site	DB

PO Box No:
Country:
Contam. Facility:
MHSW Facility:

---

109 | **7 of 31** | **SSE/149.6** | **75.1 / -4.72** | **PORT CREDIT HARBOUR MARINA 31-557**
1 PORT STREET EAST
MISSISSAUGA ON L5G 4N1 | **GEN**

Generator No: ON1268200
SIC Code: 4551
SIC Description: MARINE CARGO HAND.
Approval Years: 92,93,94,95,96,97,98
PO Box No:
Country:
Status:
Co Admin:
Choice of Contact:
Phone No Admin:
Contam. Facility:
MHSW Facility:

Detail(s)

Waste Class: 252
Waste Class Desc: WASTE OILS & LUBRICANTS

---

109 | **8 of 31** | **SSE/149.6** | **75.1 / -4.72** | **PORT CREDIT HARBOUR MARINA**
1 PORT STREET EAST
MISSISSAUGA ON L5G 4N1 | **GEN**

Generator No: ON1268200
SIC Code: 4551
SIC Description: MARINE CARGO HAND.
Approval Years: 99,00,01
PO Box No:
Country:
Status:
Co Admin:
Choice of Contact:
Phone No Admin:
Contam. Facility:
MHSW Facility:

Detail(s)

Waste Class: 252
Waste Class Desc: WASTE OILS & LUBRICANTS

---

109 | **9 of 31** | **SSE/149.6** | **75.1 / -4.72** | **CENTRE CITY CAPITAL LIMITED**
1 PORT STREET EAST
MISSISSAUGA ON L5G 4N1 | **GEN**

Generator No: ON1268200
SIC Code:
SIC Description:
Approval Years: 02,03,04,05,06,07,08
PO Box No:
Country:
Status:
Co Admin:
Choice of Contact:
Phone No Admin:
Contam. Facility:
MHSW Facility:

Detail(s)

Waste Class: 212
Waste Class Desc: ALIPHATIC SOLVENTS

Waste Class: 243
Waste Class Desc: PCB'S

Waste Class: 251
Waste Class Desc: OIL SKIMMINGS & SLUDGES

Waste Class: 252
Waste Class Desc: WASTE OILS & LUBRICANTS

Waste Class: 254

Map Key	Number of Records	Direction/ Distance (m)	Elev/Diff (m)	Site	DB

Waste Class Desc: TRANSFER STATION OILS WASTES

109	10 of 31	SSE/149.6	75.1 / -4.72	PORT CREDIT HARBOUR MARINA 1 PORT ST E MISSISSAUGA ON L5G 4N1	RST

Headcode: 00824400
Headcode Desc: MARINAS
Phone:
List Name:
Description:

109	11 of 31	SSE/149.6	75.1 / -4.72	Anchor Yachts<UNOFFICIAL> 1 Port Street E. Mississauga ON L5G 4N1	SPL

Ref No:	5764-5N6LWG	**Discharger Report:**	
Site No:		**Material Group:**	Oil
Incident Dt:	6/3/2003	**Health/Env Conseq:**	
Year:		**Client Type:**	
Incident Cause:	Unknown	**Sector Type:**	
Incident Event:		**Agency Involved:**	
Contaminant Code:	12	**Nearest Watercourse:**	
Contaminant Name:	GASOLINE	**Site Address:**	
Contaminant Limit 1:		**Site District Office:**	Halton-Peel
Contam Limit Freq 1:		**Site Postal Code:**	
Contaminant UN No 1:		**Site Region:**	Central
Environment Impact:	Confirmed	**Site Municipality:**	Mississauga
Nature of Impact:	Surface Water Pollution	**Site Lot:**	
Receiving Medium:	Water	**Site Conc:**	
Receiving Env:		**Northing:**	
MOE Response:		**Easting:**	
Dt MOE Arvl on Scn:		**Site Geo Ref Accu:**	
MOE Reported Dt:	6/3/2003	**Site Map Datum:**	
Dt Document Closed:		**SAC Action Class:**	Spill to Great Lakes System
Incident Reason:	Negligence (Apparent) - Caused by lack of diligence	**Source Type:**	

Site Name: PORT CREDIT HARBOUR MARINA<UNOFFICIAL>
Site County/District:
Site Geo Ref Meth:
Incident Summary: ukn source: sheen in Port Credit Harb.
Contaminant Qty:

109	12 of 31	SSE/149.6	75.1 / -4.72	1 Port St E Mississauga ON L5G 4N1	SPL

Ref No:	3387-842NTY	**Discharger Report:**	
Site No:		**Material Group:**	
Incident Dt:		**Health/Env Conseq:**	
Year:		**Client Type:**	
Incident Cause:		**Sector Type:**	
Incident Event:		**Agency Involved:**	
Contaminant Code:	15	**Nearest Watercourse:**	
Contaminant Name:	OIL (PETROLEUM BASED, NOT SPECIFIED)	**Site Address:**	
Contaminant Limit 1:		**Site District Office:**	
Contam Limit Freq 1:		**Site Postal Code:**	
Contaminant UN No 1:		**Site Region:**	
Environment Impact:	Confirmed	**Site Municipality:**	
Nature of Impact:	Surface Water Pollution	**Site Lot:**	
Receiving Medium:		**Site Conc:**	
Receiving Env:		**Northing:**	NA

MOE Response:		**Easting:**	NA
Dt MOE Arvl on Scn:		**Site Geo Ref Accu:**	
MOE Reported Dt:	3/30/2010	**Site Map Datum:**	
Dt Document Closed:		**SAC Action Class:**	Watercourse Spills
Incident Reason:		**Source Type:**	
Site Name:	1 Port Street East		
Site County/District:			
Site Geo Ref Meth:			
Incident Summary:	Port Credit Marina: heavy oil sheen coming in from Lake ON		
Contaminant Qty:			

---

109 | **13 of 31** | **SSE/149.6** | **75.1 / -4.72** | **CENTRE CITY CAPITAL LIMITED**
1 PORT STREET EAST
MISSISSAUGA ON L5G 4N1 | **GEN**

Generator No:	ON1268200	**Status:**	
SIC Code:	713930	**Co Admin:**	
SIC Description:	Marinas	**Choice of Contact:**	
Approval Years:	2010	**Phone No Admin:**	
PO Box No:		**Contam. Facility:**	
Country:		**MHSW Facility:**	

Detail(s)

Waste Class: 243
Waste Class Desc: PCBS

Waste Class: 254
Waste Class Desc: TRANSFER STATION OILS WASTES

Waste Class: 252
Waste Class Desc: WASTE OILS & LUBRICANTS

Waste Class: 212
Waste Class Desc: ALIPHATIC SOLVENTS

Waste Class: 251
Waste Class Desc: OIL SKIMMINGS & SLUDGES

---

109 | **14 of 31** | **SSE/149.6** | **75.1 / -4.72** | **CENTRE CITY CAPITAL LIMITED**
1 PORT STREET EAST
MISSISSAUGA ON L5G 4N1 | **GEN**

Generator No:	ON1268200	**Status:**	
SIC Code:	713930	**Co Admin:**	
SIC Description:	Marinas	**Choice of Contact:**	
Approval Years:	2011	**Phone No Admin:**	
PO Box No:		**Contam. Facility:**	
Country:		**MHSW Facility:**	

Detail(s)

Waste Class: 212
Waste Class Desc: ALIPHATIC SOLVENTS

Waste Class: 251
Waste Class Desc: OIL SKIMMINGS & SLUDGES

Waste Class: 252
Waste Class Desc: WASTE OILS & LUBRICANTS

Waste Class: 243

Waste Class Desc: PCBS

Waste Class: 254
Waste Class Desc: TRANSFER STATION OILS WASTES

---

109 | **15 of 31** | **SSE/149.6** | **75.1 / -4.72** | **1 Port St E Mississauga ON** | **SPL**

Ref No:	8101-9455KU	**Discharger Report:**	
Site No:		**Material Group:**	
Incident Dt:	19-JAN-13	**Health/Env Conseq:**	
Year:		**Client Type:**	
Incident Cause:	Fire/Explosion	**Sector Type:**	Watercraft/Vessel
Incident Event:		**Agency Involved:**	
Contaminant Code:	27	**Nearest Watercourse:**	
Contaminant Name:	FIRE SUPPRESSANT	**Site Address:**	1 Port St E
Contaminant Limit 1:		**Site District Office:**	
Contam Limit Freq 1:		**Site Postal Code:**	
Contaminant UN No 1:		**Site Region:**	
Environment Impact:	Confirmed	**Site Municipality:**	Mississauga
Nature of Impact:	Surface Water Pollution	**Site Lot:**	
Receiving Medium:		**Site Conc:**	
Receiving Env:		**Northing:**	NA
MOE Response:	No Field Response	**Easting:**	NA
Dt MOE Arvl on Scn:		**Site Geo Ref Accu:**	NA
MOE Reported Dt:	19-JAN-13	**Site Map Datum:**	NA
Dt Document Closed:	10-JUN-13	**SAC Action Class:**	Watercourse Spills
Incident Reason:	Unknown / N/A	**Source Type:**	

Site Name: 1 Port Street East
Site County/District:
Site Geo Ref Meth: NA
Incident Summary: Port Credit Marina: boat fire, 100L fire foam to L. Ont
Contaminant Qty: 100 L

---

109 | **16 of 31** | **SSE/149.6** | **75.1 / -4.72** | **CENTRE CITY CAPITAL LIMITED C/O BRISTOL MARINE 1 PORT ST E MISSISSAUGA L5G 4N1 ON CA ON** | **FST**

Instance No:	63009689	**Manufacturer:**	
Status:		**Serial No:**	
Cont Name:		**Ulc Standard:**	
Instance Type:	FS Liquid Fuel Tank	**Quantity:**	
Item:		**Unit of Measure:**	
Item Description:	FS Liquid Fuel Tank	**Fuel Type:**	Gasoline
Tank Type:	Single Wall Vertical AST + dike	**Fuel Type2:**	NULL
Install Date:	5/6/2009	**Fuel Type3:**	NULL
Install Year:	1992	**Piping Steel:**	
Years in Service:		**Piping Galvanized:**	
Model:	NULL	**Tanks Single Wall St:**	
Description:		**Piping Underground:**	
Capacity:	25000	**No Underground:**	
Tank Material:	Steel	**Panam Related:**	
Corrosion Protect:	Coating	**Panam Venue:**	
Overfill Protect:			

Facility Type: FS Liquid Fuel Tank
Parent Facility Type: FS Marina
Facility Location:
Device Installed Location: 1 PORT ST E MISSISSAUGA L5G 4N1 ON CA

Liquid Fuel Tank Details

Overfill Protection:
Owner Account Name: CENTRE CITY CAPITAL LIMITED C/O BRISTOL MARINE
Item: FS LIQUID FUEL TANK

109	17 of 31	SSE/149.6	75.1 / -4.72	CENTRE CITY CAPITAL LIMITED C/O BRISTOL MARINE 1 PORT ST E MISSISSAUGA L5G 4N1 ON CA ON	FST

Instance No:	63009690	**Manufacturer:**	
Status:		**Serial No:**	
Cont Name:		**Ulc Standard:**	
Instance Type:	FS Liquid Fuel Tank	**Quantity:**	
Item:		**Unit of Measure:**	
Item Description:	FS Liquid Fuel Tank	**Fuel Type:**	Diesel
Tank Type:	Single Wall Vertical AST + dike	**Fuel Type2:**	NULL
Install Date:	5/6/2009	**Fuel Type3:**	NULL
Install Year:	1992	**Piping Steel:**	
Years in Service:		**Piping Galvanized:**	
Model:	NULL	**Tanks Single Wall St:**	
Description:		**Piping Underground:**	
Capacity:	11000	**No Underground:**	
Tank Material:	Steel	**Panam Related:**	
Corrosion Protect:	Coating	**Panam Venue:**	
Overfill Protect:			

Facility Type: FS Liquid Fuel Tank
Parent Facility Type: FS Marina
Facility Location:
Device Installed Location: 1 PORT ST E MISSISSAUGA L5G 4N1 ON CA

Liquid Fuel Tank Details

Overfill Protection:
Owner Account Name: CENTRE CITY CAPITAL LIMITED C/O BRISTOL MARINE
Item: FS LIQUID FUEL TANK

109	18 of 31	SSE/149.6	75.1 / -4.72	CENTRE CITY CAPITAL LIMITED 1 PORT STREET EAST MISSISSAUGA ON L5G 4N1	GEN

Generator No:	ON1268200	**Status:**	
SIC Code:	713930	**Co Admin:**	
SIC Description:	Marinas	**Choice of Contact:**	
Approval Years:	2012	**Phone No Admin:**	
PO Box No:		**Contam. Facility:**	
Country:		**MHSW Facility:**	

Detail(s)

Waste Class: 254
Waste Class Desc: TRANSFER STATION OILS WASTES

Waste Class: 251
Waste Class Desc: OIL SKIMMINGS & SLUDGES

Waste Class: 212
Waste Class Desc: ALIPHATIC SOLVENTS

Waste Class: 243
Waste Class Desc: PCBS

Waste Class: 252
Waste Class Desc: WASTE OILS & LUBRICANTS

Map Key	Number of Records	Direction/ Distance (m)	Elev/Diff (m)	Site	DB

109 | **19 of 31** | **SSE/149.6** | **75.1 / -4.72** | **PORT CREDIT HARBOUR MARINA**
1 PORT ST E
MISSISSAUGA ON L5G4N1 | **RST**

Headcode: 00824400
Headcode Desc: MARINAS
Phone: 9052741595
List Name: INFO-DIRECT(TM) BUSINESS FILE
Description:

---

109 | **20 of 31** | **SSE/149.6** | **75.1 / -4.72** | **CENTRE CITY CAPITAL LIMITED**
1 PORT STREET EAST
MISSISSAUGA ON | **GEN**

Generator No: ON1268200
SIC Code: 713930
SIC Description: MARINAS
Approval Years: 2013
PO Box No:
Country:

Status:
Co Admin:
Choice of Contact:
Phone No Admin:
Contam. Facility:
MHSW Facility:

Detail(s)

Waste Class: 251
Waste Class Desc: OIL SKIMMINGS & SLUDGES

Waste Class: 212
Waste Class Desc: ALIPHATIC SOLVENTS

Waste Class: 254
Waste Class Desc: TRANSFER STATION OILS WASTES

Waste Class: 243
Waste Class Desc: PCBS

Waste Class: 252
Waste Class Desc: WASTE OILS & LUBRICANTS

---

109 | **21 of 31** | **SSE/149.6** | **75.1 / -4.72** | **1 Port St E**
Mississauga ON L5G4N1 | **EHS**

Order No: 20160818016
Status: C
Report Type: Custom Report
Report Date: 24-AUG-16
Date Received: 18-AUG-16
Previous Site Name:
Lot/Building Size:
Additional Info Ordered: Fire Insur. Maps and/or Site Plans

Nearest Intersection:
Municipality: Mississauga
Client Prov/State: ON
Search Radius (km): .25
X: -79.582032
Y: 43.552556

---

109 | **22 of 31** | **SSE/149.6** | **75.1 / -4.72** | **The City of Mississauga**
1 Port Street
Mississauga ON L5G 4N1 | **GEN**

Generator No: ON4964153
SIC Code: 562910
SIC Description: REMEDIATION SERVICES
Approval Years: 2016
PO Box No:

Status:
Co Admin: Adam Affleck
Choice of Contact: CO_OFFICIAL
Phone No Admin: 905-567-4444 Ext.1243
Contam. Facility: No

Country: Canada
MHSW Facility: No

Detail(s)

Waste Class: 251
Waste Class Desc: OIL SKIMMINGS & SLUDGES

---

109 | **23 of 31** | **SSE/149.6** | **75.1 / -4.72**

CENTRE CITY CAPITAL LIMITED
1 PORT STREET EAST
MISSISSAUGA ON L5G 4N1

GEN

Generator No: ON1268200
SIC Code: 713930
SIC Description: MARINAS
Approval Years: 2016
PO Box No:
Country: Canada
Status:
Co Admin:
Choice of Contact: CO_OFFICIAL
Phone No Admin:
Contam. Facility: No
MHSW Facility: No

Detail(s)

Waste Class: 252
Waste Class Desc: WASTE OILS & LUBRICANTS

Waste Class: 212
Waste Class Desc: ALIPHATIC SOLVENTS

Waste Class: 251
Waste Class Desc: OIL SKIMMINGS & SLUDGES

Waste Class: 221
Waste Class Desc: LIGHT FUELS

Waste Class: 254
Waste Class Desc: TRANSFER STATION OILS WASTES

Waste Class: 243
Waste Class Desc: PCBS

---

109 | **24 of 31** | **SSE/149.6** | **75.1 / -4.72**

CENTRE CITY CAPITAL LIMITED
1 PORT STREET EAST
MISSISSAUGA ON L5G 4N1

GEN

Generator No: ON1268200
SIC Code: 713930
SIC Description: MARINAS
Approval Years: 2015
PO Box No:
Country: Canada
Status:
Co Admin:
Choice of Contact: CO_OFFICIAL
Phone No Admin:
Contam. Facility: No
MHSW Facility: No

Detail(s)

Waste Class: 252
Waste Class Desc: WASTE OILS & LUBRICANTS

Waste Class: 212
Waste Class Desc: ALIPHATIC SOLVENTS

Waste Class: 251
Waste Class Desc: OIL SKIMMINGS & SLUDGES

Waste Class: 243
Waste Class Desc: PCBS

Waste Class: 221
Waste Class Desc: LIGHT FUELS

Waste Class: 254
Waste Class Desc: TRANSFER STATION OILS WASTES

---

109 | **25 of 31** | **SSE/149.6** | **75.1 / -4.72** | **CENTRE CITY CAPITAL LIMITED**
1 PORT STREET EAST
MISSISSAUGA ON L5G 4N1 | **GEN**

Generator No:	ON1268200	**Status:**	
SIC Code:	713930	**Co Admin:**	
SIC Description:	MARINAS	**Choice of Contact:**	CO_OFFICIAL
Approval Years:	2014	**Phone No Admin:**	
PO Box No:		**Contam. Facility:**	No
Country:	Canada	**MHSW Facility:**	No

Detail(s)

Waste Class: 212
Waste Class Desc: ALIPHATIC SOLVENTS

Waste Class: 251
Waste Class Desc: OIL SKIMMINGS & SLUDGES

Waste Class: 243
Waste Class Desc: PCBS

Waste Class: 254
Waste Class Desc: TRANSFER STATION OILS WASTES

Waste Class: 252
Waste Class Desc: WASTE OILS & LUBRICANTS

---

109 | **26 of 31** | **SSE/149.6** | **75.1 / -4.72** | **CENTRE CITY CAPITAL LIMITED**
1 PORT STREET EAST
MISSISSAUGA ON L5G 4N1 | **GEN**

Generator No:	ON1268200	**Status:**	Registered
SIC Code:		**Co Admin:**	
SIC Description:		**Choice of Contact:**	
Approval Years:	As of Dec 2018	**Phone No Admin:**	
PO Box No:		**Contam. Facility:**	
Country:	Canada	**MHSW Facility:**	

Detail(s)

Waste Class: 212 L
Waste Class Desc: Aliphatic solvents and residues

Waste Class: 221 I
Waste Class Desc: Light fuels

Waste Class: 243 D
Waste Class Desc: PCB

Waste Class: 251 L
Waste Class Desc: Waste oils/sludges (petroleum based)

Waste Class: 252 L
Waste Class Desc: Waste crankcase oils and lubricants

Map Key	Number of Records	Direction/ Distance (m)	Elev/Diff (m)	Site	DB
109	27 of 31	SSE/149.6	75.1 / -4.72	The City of Mississauga 1 Port Street Mississauga ON L5G 4N1	GEN

Generator No:	ON4964153	**Status:**	Registered
SIC Code:		**Co Admin:**	
SIC Description:		**Choice of Contact:**	
Approval Years:	As of Jun 2017	**Phone No Admin:**	
PO Box No:		**Contam. Facility:**	
Country:	Canada	**MHSW Facility:**	

Detail(s)

Waste Class: 251 L
Waste Class Desc: Waste oils/sludges (petroleum based)

109	28 of 31	SSE/149.6	75.1 / -4.72	CENTRE CITY CAPITAL LIMITED 1 PORT STREET EAST MISSISSAUGA ON L5G 4N1	GEN

Generator No:	ON1268200	**Status:**	Registered
SIC Code:		**Co Admin:**	
SIC Description:		**Choice of Contact:**	
Approval Years:	As of Jul 2020	**Phone No Admin:**	
PO Box No:		**Contam. Facility:**	
Country:	Canada	**MHSW Facility:**	

Detail(s)

Waste Class: 221 I
Waste Class Desc: Light fuels

Waste Class: 243 D
Waste Class Desc: PCB

Waste Class: 251 L
Waste Class Desc: Waste oils/sludges (petroleum based)

Waste Class: 252 L
Waste Class Desc: Waste crankcase oils and lubricants

Waste Class: 212 L
Waste Class Desc: Aliphatic solvents and residues

109	29 of 31	SSE/149.6	75.1 / -4.72	1 PORT ST E MISSISSAUGA ON L5G 4N1	DTNK

Delisted Fuel Storage Tank

Instance No:	9912643	**Creation Date:**	
Status:	Active	**Overfill Prot Type:**	
Instance Type:		**Facility Location:**	
Fuel Type:		**Piping SW Steel:**	0
Cont Name:		**Piping SW Galvan:**	0
Capacity:		**Tanks SW Steel:**	0
Tank Material:		**Piping Underground:**	3
Corrosion Prot:		**No Underground:**	0
Tank Type:		**Max Hazard Rank:**	
Install Year:		**Max Hazard Rank 1:**	
Facility Type:		**Nxt Period Start Dt:**	

Device Installed Loc:		***Program Area 1:***	
Fuel Type 2:		***Program Area 2:***	
Fuel Type 3:		***Nxt Period Strt Dt 2:***	
Item:	FS MARINA	***Risk Based Periodic:***	
Item Description:		***Vol of Directives:***	
Model:		***Years in Service:***	
Description:		***Created Date:***	
Instance Creation Dt:		***Federal Device:***	
Instance Install Dt:		***Periodic Exempt:***	
Manufacturer:		***Statutory Interval:***	
Serial No:		***Rcomnd Insp Interval:***	
ULC Standard:		***Recommended Toler:***	
Quantity:		***Panam Venue Name:***	
Unit of Measure:		***External Identifier:***	
Parent Fac Type:			
TSSA Base Sched Cycle 1:			
TSSA Base Sched Cycle 2:			
Original Source:	FST		
Record Date:	31-MAY-2021		

109	***30 of 31***	***SSE/149.6***	***75.1 / -4.72***	***CENTRE CITY CAPITAL LIMITED*** ***1 PORT STREET EAST*** ***MISSISSAUGA ON L5G 4N1***	***GEN***

Generator No:	ON1268200	***Status:***	Registered
SIC Code:		***Co Admin:***	
SIC Description:		***Choice of Contact:***	
Approval Years:	As of Nov 2021	***Phone No Admin:***	
PO Box No:		***Contam. Facility:***	
Country:	Canada	***MHSW Facility:***	

Detail(s)

Waste Class:	212 L
Waste Class Desc:	Aliphatic solvents and residues
Waste Class:	251 L
Waste Class Desc:	Waste oils/sludges (petroleum based)
Waste Class:	252 L
Waste Class Desc:	Waste crankcase oils and lubricants
Waste Class:	221 I
Waste Class Desc:	Light fuels
Waste Class:	243 D
Waste Class Desc:	PCB

109	***31 of 31***	***SSE/149.6***	***75.1 / -4.72***	***CENTRE CITY CAPITAL LIMITED*** ***1 PORT STREET EAST*** ***MISSISSAUGA ON L5G 4N1***	***GEN***

Generator No:	ON1268200	***Status:***	Registered
SIC Code:		***Co Admin:***	
SIC Description:		***Choice of Contact:***	
Approval Years:	As of Apr 2022	***Phone No Admin:***	
PO Box No:		***Contam. Facility:***	
Country:	Canada	***MHSW Facility:***	

Detail(s)

Waste Class:	251 L
Waste Class Desc:	OIL SKIMMINGS & SLUDGES

Waste Class: 243 D
Waste Class Desc: PCBS

Waste Class: 212 L
Waste Class Desc: ALIPHATIC SOLVENTS

Waste Class: 221 I
Waste Class Desc: LIGHT FUELS

Waste Class: 252 L
Waste Class Desc: WASTE OILS & LUBRICANTS

---

110 | **1 of 1** | **NNE/149.9** | **79.8 / 0.00**

128 Lakeshore Road East
Mississauga ON L5G 1E4

EHS

Order No: 21012800063
Status: C
Report Type: Standard Report
Report Date: 02-FEB-21
Date Received: 28-JAN-21
Previous Site Name:
Lot/Building Size:
Additional Info Ordered: Fire Insur. Maps and/or Site Plans

Nearest Intersection:
Municipality:
Client Prov/State: ON
Search Radius (km): .25
X: -79.5827751
Y: 43.5548094

---

111 | **1 of 2** | **W/150.6** | **79.8 / 0.00**

MISSISSAUGA HYDRO (PCB)
15 STAVEBANK ROAD C/O 3240 MAVIS ROAD
MISSISSUAGA ON L5G 2T3

GEN

Generator No: ON0124371
SIC Code: 0000
SIC Description: *** NOT DEFINED ***
Approval Years: 90
PO Box No:
Country:

Status:
Co Admin:
Choice of Contact:
Phone No Admin:
Contam. Facility:
MHSW Facility:

---

111 | **2 of 2** | **W/150.6** | **79.8 / 0.00**

MISSISSAUGA HYDRO (PCB) 00-000
15 STAVEBANK ROAD C/O 3240 MAVIS ROAD
MISSISSUAGA ON L5G 2T3

GEN

Generator No: ON0124371
SIC Code: 0000
SIC Description: *** NOT DEFINED ***
Approval Years: 92,93,94
PO Box No:
Country:

Status:
Co Admin:
Choice of Contact:
Phone No Admin:
Contam. Facility:
MHSW Facility:

---

112 | **1 of 2** | **WSW/151.3** | **79.4 / -0.48**

CREDIT VALLEY NVESTMENTS LTD
34-48 LAKESHORE ROAD EAST MISSISSAUGA
L5G 1C8 ON CA
ON

CFOT

Licence No:
Registration No:
Posse File No:
Posse Reg No:
Status Name:
Tank Type: Single Wall UST
Tank Size: 3784
Tank Material: Steel
Instance No: 61578155
Inst Creation Date: 2/23/2009

Item Description: Fuel Oil Tank
Instance Type:
Facility Type:
Fuel Type:
Distributor:
Letter Sent:
Comments:
Corrosion Protect:
Province:
Nbr:

Inst Install Date:	2/23/2009	***Context:***	FS Fuel Oil Tank
Item:	FS FUEL OIL TANK		
Tank Age (as of 05/1992):			
Device Installed Location:	34-48 LAKESHORE ROAD EAST MISSISSAUGA L5G 1C8 ON CA		
Description:	NULL		
Contact Name:			
Contact Address:			
Contact Address2:			
Contact Suite:			
Contact City:			
Contact Prov:			
Contact Postal:			

112	*2 of 2*	*WSW/151.3*	*79.4 / -0.48*	***CREDIT VALLEY NVESTMENTS LTD*** ***34-48 LAKESHORE ROAD EAST MISSISSAUGA*** ***L5G 1C8 ON CA*** ***ON***	***DTNK***

Delisted Fuel Storage Tank

Instance No:	61578155	***Creation Date:***	7/5/2009 3:15:12 AM
Status:	Active	***Overfill Prot Type:***	
Instance Type:		***Facility Location:***	34-48 LAKESHORE ROAD EAST MISSISSAUGA L5G 1C8 ON CA
Fuel Type:		***Piping SW Steel:***	
Cont Name:		***Piping SW Galvan:***	
Capacity:	3784	***Tanks SW Steel:***	
Tank Material:	Steel	***Piping Underground:***	
Corrosion Prot:	Coating	***No Underground:***	
Tank Type:	Single Wall UST	***Max Hazard Rank:***	NULL
Install Year:	1964	***Max Hazard Rank 1:***	NULL
Facility Type:	FS FUEL OIL TANK	***Nxt Period Start Dt:***	NULL
Device Installed Loc:		***Program Area 1:***	NULL
Fuel Type 2:		***Program Area 2:***	NULL
Fuel Type 3:		***Nxt Period Strt Dt 2:***	NULL
Item:		***Risk Based Periodic:***	NULL
Item Description:	Fuel Oil Tank	***Vol of Directives:***	NULL
Model:	NULL	***Years in Service:***	2.1
Description:	NULL	***Created Date:***	23-FEB-09
Instance Creation Dt:	2/23/2009	***Federal Device:***	NULL
Instance Install Dt:	2/23/2009	***Periodic Exempt:***	NULL
Manufacturer:	NULL	***Statutory Interval:***	NULL
Serial No:	NULL	***Rcomnd Insp Interval:***	NULL
ULC Standard:	NULL	***Recommended Toler:***	NULL
Quantity:	1	***Panam Venue Name:***	NULL
Unit of Measure:	EA	***External Identifier:***	NULL
Parent Fac Type:			
TSSA Base Sched Cycle 1:	NULL		
TSSA Base Sched Cycle 2:	NULL		
Original Source:	FST		
Record Date:	31-MAY-2021		

113	*1 of 10*	*NNE/151.4*	*79.8 / 0.00*	***SKINNER & MIDDLEBROOK LTD.*** ***128 LAKESHORE ROAD EAST*** ***MISSISSAUGA ON L5G 1E4***	***GEN***

Generator No:	ONF025200	***Status:***	
SIC Code:	9731	***Co Admin:***	
SIC Description:	FUNERAL HOMES	***Choice of Contact:***	
Approval Years:	88,89,90,00,01,03,04	***Phone No Admin:***	
PO Box No:		***Contam. Facility:***	

Map Key	Number of Records	Direction/ Distance (m)	Elev/Diff (m)	Site	DB

Country: **MHSW Facility:**

Detail(s)

Waste Class: 312
Waste Class Desc: PATHOLOGICAL WASTES

113	2 of 10	NNE/151.4	79.8 / 0.00	SKINNER & MIDDLEBROOK LTD. 44-252 128 LAKESHORE ROAD EAST MISSISSAUGA ON L5G 1E4	GEN

Generator No: ONF025200
SIC Code: 9731
SIC Description: FUNERAL HOMES
Approval Years: 92,93,94,95,96
PO Box No:
Country:

Status:
Co Admin:
Choice of Contact:
Phone No Admin:
Contam. Facility:
MHSW Facility:

Detail(s)

Waste Class: 312
Waste Class Desc: PATHOLOGICAL WASTES

113	3 of 10	NNE/151.4	79.8 / 0.00	SKINNER & MIDDLEBROOK LTD 128 LAKESHORE ROAD EAST MISSISSAUGA ON L5G 1E4	GEN

Generator No: ONF025200
SIC Code: 9731
SIC Description: FUNERAL HOMES
Approval Years: 97,98,99
PO Box No:
Country:

Status:
Co Admin:
Choice of Contact:
Phone No Admin:
Contam. Facility:
MHSW Facility:

Detail(s)

Waste Class: 312
Waste Class Desc: PATHOLOGICAL WASTES

113	4 of 10	NNE/151.4	79.8 / 0.00	Skinner & Middlebrook Ltd. 128 Lakeshore Rd.E. Mississauga ON L5G 1E4	GEN

Generator No: ON8373977
SIC Code:
SIC Description:
Approval Years: 02,03,04,07,08
PO Box No:
Country:

Status:
Co Admin:
Choice of Contact:
Phone No Admin:
Contam. Facility:
MHSW Facility:

Detail(s)

Waste Class: 312
Waste Class Desc: PATHOLOGICAL WASTES

113	5 of 10	NNE/151.4	79.8 / 0.00	Skinner & Middlebrook Ltd. 128 Lakeshore Rd.E. Mississauga ON L5G 1E4	GEN

Generator No:	ON8373977	**Status:**	
SIC Code:	812210	**Co Admin:**	
SIC Description:	Funeral Homes	**Choice of Contact:**	
Approval Years:	2009	**Phone No Admin:**	
PO Box No:		**Contam. Facility:**	
Country:		**MHSW Facility:**	

Detail(s)

Waste Class:	312
Waste Class Desc:	PATHOLOGICAL WASTES

Map Key	Number of Records	Direction/ Distance (m)	Elev/Diff (m)	Site	DB
113	6 of 10	NNE/151.4	79.8 / 0.00	Skinner & Middlebrook Ltd. 128 Lakeshore Rd.E. Mississauga ON L5G 1E4	GEN

Generator No:	ON8373977	**Status:**	
SIC Code:	812210	**Co Admin:**	
SIC Description:	Funeral Homes	**Choice of Contact:**	
Approval Years:	2010	**Phone No Admin:**	
PO Box No:		**Contam. Facility:**	
Country:		**MHSW Facility:**	

Detail(s)

Waste Class:	312
Waste Class Desc:	PATHOLOGICAL WASTES

Map Key	Number of Records	Direction/ Distance (m)	Elev/Diff (m)	Site	DB
113	7 of 10	NNE/151.4	79.8 / 0.00	Skinner & Middlebrook Ltd. 128 Lakeshore Rd.E. Mississauga ON L5G 1E4	GEN

Generator No:	ON8373977	**Status:**	
SIC Code:	812210	**Co Admin:**	
SIC Description:	Funeral Homes	**Choice of Contact:**	
Approval Years:	2011	**Phone No Admin:**	
PO Box No:		**Contam. Facility:**	
Country:		**MHSW Facility:**	

Detail(s)

Waste Class:	312
Waste Class Desc:	PATHOLOGICAL WASTES

Map Key	Number of Records	Direction/ Distance (m)	Elev/Diff (m)	Site	DB
113	8 of 10	NNE/151.4	79.8 / 0.00	Skinner & Middlebrook Ltd 128 Lakeshore Rd.E. Mississauga ON L5G 1E4	GEN

Generator No:	ON6384687	**Status:**	Registered
SIC Code:		**Co Admin:**	
SIC Description:		**Choice of Contact:**	
Approval Years:	As of Jul 2020	**Phone No Admin:**	
PO Box No:		**Contam. Facility:**	
Country:	Canada	**MHSW Facility:**	

Detail(s)

Waste Class:	312 P
Waste Class Desc:	Pathological wastes

Map Key	Number of Records	Direction/ Distance (m)	Elev/Diff (m)	Site	DB
113	9 of 10	NNE/151.4	79.8 / 0.00	Skinner & Middlebrook Ltd 128 Lakeshore Rd.E. Mississauga ON L5G 1E4	GEN

Generator No:	ON6384687	**Status:**	Registered
SIC Code:		**Co Admin:**	
SIC Description:		**Choice of Contact:**	
Approval Years:	As of Nov 2021	**Phone No Admin:**	
PO Box No:		**Contam. Facility:**	
Country:	Canada	**MHSW Facility:**	

Detail(s)

Waste Class:	312 P
Waste Class Desc:	Pathological wastes

113	10 of 10	NNE/151.4	79.8 / 0.00	Skinner & Middlebrook Ltd 128 Lakeshore Rd.E. Mississauga ON L5G 1E4	GEN

Generator No:	ON6384687	**Status:**	Registered
SIC Code:		**Co Admin:**	
SIC Description:		**Choice of Contact:**	
Approval Years:	As of Apr 2022	**Phone No Admin:**	
PO Box No:		**Contam. Facility:**	
Country:	Canada	**MHSW Facility:**	

Detail(s)

Waste Class:	312 P
Waste Class Desc:	PATHOLOGICAL WASTES

114	1 of 1	NW/152.0	79.8 / 0.00	ON	BORE

Borehole ID:	641138	**Inclin FLG:**	No
OGF ID:	215541533	**SP Status:**	Initial Entry
Status:		**Surv Elev:**	No
Type:	Borehole	**Piezometer:**	No
Use:	Geotechnical/Geological Investigation	**Primary Name:**	
Completion Date:	JAN-1965	**Municipality:**	
Static Water Level:		**Lot:**	
Primary Water Use:	Not Used	**Township:**	
Sec. Water Use:		**Latitude DD:**	43.554641
Total Depth m:	2.4	**Longitude DD:**	-79.584598
Depth Ref:	Ground Surface	**UTM Zone:**	17
Depth Elev:		**Easting:**	614325
Drill Method:	Power auger	**Northing:**	4823383
Orig Ground Elev m:	77.3	**Location Accuracy:**	
Elev Reliabil Note:		**Accuracy:**	Not Applicable
DEM Ground Elev m:	77.6		
Concession:			
Location D:			
Survey D:			
Comments:			

Borehole Geology Stratum

Geology Stratum ID:	218494915	**Mat Consistency:**	
Top Depth:	.1	**Material Moisture:**	
Bottom Depth:	.2	**Material Texture:**	

Material Color:		***Non Geo Mat Type:***	
Material 1:	Fill	***Geologic Formation:***	
Material 2:	Gravel	***Geologic Group:***	
Material 3:		***Geologic Period:***	
Material 4:		***Depositional Gen:***	fill
Gsc Material Description:			
Stratum Description:	FILL,GRAVEL.		

Geology Stratum ID:	218494914	***Mat Consistency:***	
Top Depth:	0	***Material Moisture:***	
Bottom Depth:	.1	***Material Texture:***	
Material Color:		***Non Geo Mat Type:***	
Material 1:	Asphalt	***Geologic Formation:***	
Material 2:		***Geologic Group:***	
Material 3:		***Geologic Period:***	
Material 4:		***Depositional Gen:***	
Gsc Material Description:			
Stratum Description:	ASPHALT.		

Geology Stratum ID:	218494916	***Mat Consistency:***	
Top Depth:	.2	***Material Moisture:***	
Bottom Depth:	1.5	***Material Texture:***	
Material Color:	Brown	***Non Geo Mat Type:***	
Material 1:	Sand	***Geologic Formation:***	
Material 2:	Silt	***Geologic Group:***	
Material 3:	Clay	***Geologic Period:***	
Material 4:		***Depositional Gen:***	alluvial
Gsc Material Description:			
Stratum Description:	SAND,SILT,CLAY. BROWN,ALLUVIAL, AGE POST-GLACIAL.		

Geology Stratum ID:	218494917	***Mat Consistency:***	
Top Depth:	1.5	***Material Moisture:***	
Bottom Depth:	2.4	***Material Texture:***	
Material Color:	Brown	***Non Geo Mat Type:***	
Material 1:	Sand	***Geologic Formation:***	
Material 2:	Silt	***Geologic Group:***	
Material 3:	Clay	***Geologic Period:***	
Material 4:		***Depositional Gen:***	alluvial
Gsc Material Description:			
Stratum Description:	SAND,SILT,CLAY. BROWN,ALLUVIAL, AGE POST-GLACIAL. . SAND-M **Note: Many records provided by the department have a truncated [Stratum Description] field.		

Source

Source Type:	Data Survey	***Source Appl:***	Spatial/Tabular
Source Orig:	Geological Survey of Canada	***Source Iden:***	1
Source Date:	1956-1972	***Scale or Res:***	Varies
Confidence:	M	***Horizontal:***	NAD27
Observatio:		***Verticalda:***	Mean Average Sea Level
Source Name:	Urban Geology Automated Information System (UGAIS)		
Source Details:	File: TOR1B.txt RecordID: 091040 NTS_Sheet: 30M12A		
Confiden 1:	Logs are approximately correct. Lack of information. Doubtful terminology.		

Source List

Source Identifier:	1	***Horizontal Datum:***	NAD27
Source Type:	Data Survey	***Vertical Datum:***	Mean Average Sea Level
Source Date:	1956-1972	***Projection Name:***	Universal Transverse Mercator
Scale or Resolution:	Varies		
Source Name:	Urban Geology Automated Information System (UGAIS)		
Source Originators:	Geological Survey of Canada		

Map Key	Number of Records	Direction/ Distance (m)	Elev/Diff (m)	Site	DB
115	1 of 1	SW/159.4	77.9 / -1.98	31 LAKE SHORE RD E PORT CREDIT ON	WWIS

Well ID:	7117362	**Flowing (Y/N):**	
Construction Date:		**Flow Rate:**	
Use 1st:	Monitoring	**Data Entry Status:**	
Use 2nd:		**Data Src:**	
Final Well Status:	Test Hole	**Date Received:**	08-Jan-2009 00:00:00
Water Type:		**Selected Flag:**	TRUE
Casing Material:		**Abandonment Rec:**	
Audit No:	M02487	**Contractor:**	6607
Tag:	A069693	**Form Version:**	5
Constructn Method:		**Owner:**	
Elevation (m):		**County:**	PEEL
Elevatn Reliabilty:		**Lot:**	
Depth to Bedrock:		**Concession:**	
Well Depth:		**Concession Name:**	
Overburden/Bedrock:		**Easting NAD83:**	
Pump Rate:		**Northing NAD83:**	
Static Water Level:		**Zone:**	
Clear/Cloudy:		**UTM Reliability:**	
Municipality:	MISSISSAUGA CITY (PORT CREDIT)		
Site Info:			

PDF URL (Map):

Additional Detail(s) (Map)

Well Completed Date:	2008/07/05
Year Completed:	2008
Depth (m):	4.5
Latitude:	43.5517828244809
Longitude:	-79.5848950158503
Path:	

Bore Hole Information

Bore Hole ID:	1001944777	**Elevation:**	
DP2BR:		**Elevrc:**	
Spatial Status:		**Zone:**	17
Code OB:		**East83:**	614306.00
Code OB Desc:		**North83:**	4823065.00
Open Hole:	No	**Org CS:**	UTM83
Cluster Kind:		**UTMRC:**	4
Date Completed:	05-Jul-2008 00:00:00	**UTMRC Desc:**	margin of error : 30 m - 100 m
Remarks:		**Location Method:**	wwr
Elevrc Desc:			
Location Source Date:			
Improvement Location Source:			
Improvement Location Method:			
Source Revision Comment:			
Supplier Comment:			

Overburden and Bedrock Materials Interval

Formation ID:	1003218480
Layer:	2
Color:	2
General Color:	GREY
Mat1:	05
Most Common Material:	CLAY
Mat2:	

Mat2 Desc:	
Mat3:	
Mat3 Desc:	
Formation Top Depth:	1.5
Formation End Depth:	4.5
Formation End Depth UOM:	m

Overburden and Bedrock Materials Interval

Formation ID:	1003218479
Layer:	1
Color:	6
General Color:	BROWN
Mat1:	01
Most Common Material:	FILL
Mat2:	
Mat2 Desc:	
Mat3:	
Mat3 Desc:	
Formation Top Depth:	0.0
Formation End Depth:	1.5
Formation End Depth UOM:	m

Annular Space/Abandonment Sealing Record

Plug ID:	1003218484
Layer:	3
Plug From:	0.30000001192092896
Plug To:	1.2999999523162842
Plug Depth UOM:	m

Annular Space/Abandonment Sealing Record

Plug ID:	1003218485
Layer:	4
Plug From:	1.2999999523162842
Plug To:	4.5
Plug Depth UOM:	m

Annular Space/Abandonment Sealing Record

Plug ID:	1003218483
Layer:	2
Plug From:	0.15000000596046448
Plug To:	0.30000001192092896
Plug Depth UOM:	m

Annular Space/Abandonment Sealing Record

Plug ID:	1003218482
Layer:	1
Plug From:	0.0
Plug To:	0.15000000596046448
Plug Depth UOM:	m

Method of Construction & Well

Use

Method Construction ID: 1003218490
Method Construction Code: 6
Method Construction: Boring
Other Method Construction:

Pipe Information

Pipe ID: 1003218477
Casing No: 0
Comment:
Alt Name:

Construction Record - Casing

Casing ID: 1003218487
Layer: 1
Material: 5
Open Hole or Material: PLASTIC
Depth From: 0.0
Depth To: 4.5
Casing Diameter: 5.099999904632568
Casing Diameter UOM: cm
Casing Depth UOM: m

Construction Record - Screen

Screen ID: 1003218488
Layer: 1
Slot: 10
Screen Top Depth:
Screen End Depth:
Screen Material: 5
Screen Depth UOM: m
Screen Diameter UOM: cm
Screen Diameter: 6.400000095367432

Results of Well Yield Testing

Pump Test ID: 1003218478
Pump Set At:
Static Level: 1.5
Final Level After Pumping:
Recommended Pump Depth:
Pumping Rate:
Flowing Rate:
Recommended Pump Rate:
Levels UOM: m
Rate UOM:
Water State After Test Code: 0
Water State After Test:
Pumping Test Method: 0
Pumping Duration HR:
Pumping Duration MIN:
Flowing:

Water Details

Water ID: 1003218486
Layer: 1
Kind Code:

Kind:
Water Found Depth: 1.2999999523162842
Water Found Depth UOM: m

Hole Diameter

Hole ID: 1003218481
Diameter: 15.0
Depth From: 0.0
Depth To: 4.5
Hole Depth UOM: m
Hole Diameter UOM: cm

Links

Bore Hole ID:	1001944777	**Tag No:**	A069693
Depth M:	4.5	**Contractor:**	6607
Year Completed:	2008	**Path:**	
Well Completed Dt:	2008/07/05	**Latitude:**	43.5517828244809
Audit No:	M02487	**Longitude:**	-79.5848950158503

---

116 | **1 of 1** | **WNW/159.7** | **79.8 / 0.00** | **50 High Street Mississauga ON** | **EHS**

Order No:	20130726007	**Nearest Intersection:**	
Status:	C	**Municipality:**	
Report Type:	Custom Report	**Client Prov/State:**	ON
Report Date:	01-AUG-13	**Search Radius (km):**	.25
Date Received:	26-JUL-13	**X:**	-79.585158
Previous Site Name:		**Y:**	43.554303
Lot/Building Size:			
Additional Info Ordered:			

---

117 | **1 of 1** | **ESE/161.2** | **75.0 / -4.84** | **ON** | **BORE**

Borehole ID:	640865	**Inclin FLG:**	No
OGF ID:	215541260	**SP Status:**	Initial Entry
Status:		**Surv Elev:**	No
Type:	Borehole	**Piezometer:**	No
Use:	Geotechnical/Geological Investigation	**Primary Name:**	
Completion Date:	MAY-1957	**Municipality:**	
Static Water Level:		**Lot:**	
Primary Water Use:	Not Used	**Township:**	
Sec. Water Use:		**Latitude DD:**	43.552163
Total Depth m:	10.1	**Longitude DD:**	-79.580818
Depth Ref:	Ground Surface	**UTM Zone:**	17
Depth Elev:		**Easting:**	614635
Drill Method:	Diamond Drill	**Northing:**	4823113
Orig Ground Elev m:	75.1	**Location Accuracy:**	
Elev Reliabil Note:		**Accuracy:**	Not Applicable
DEM Ground Elev m:	75.3		
Concession:			
Location D:			
Survey D:			
Comments:			

Borehole Geology Stratum

Geology Stratum ID:	218493847	**Mat Consistency:**	
Top Depth:	1.8	**Material Moisture:**	

Bottom Depth:	4.9	**Material Texture:**	
Material Color:	Brown	**Non Geo Mat Type:**	
Material 1:	Sand	**Geologic Formation:**	
Material 2:	Gravel	**Geologic Group:**	
Material 3:		**Geologic Period:**	
Material 4:		**Depositional Gen:**	alluvial
Gsc Material Description:			
Stratum Description:	SAND,GRAVEL. BROWN,ALLUVIAL, AGE POST-GLACIAL.		

Geology Stratum ID:	218493846	**Mat Consistency:**	Loose
Top Depth:	1.2	**Material Moisture:**	
Bottom Depth:	1.8	**Material Texture:**	Medium
Material Color:	Grey	**Non Geo Mat Type:**	
Material 1:	Sand	**Geologic Formation:**	
Material 2:	Silt	**Geologic Group:**	
Material 3:		**Geologic Period:**	
Material 4:		**Depositional Gen:**	alluvial
Gsc Material Description:			
Stratum Description:	SAND-MEDIUM,SILT. GREY,ALLUVIAL,LOOSE, AGE POST-GLACIAL.		

Geology Stratum ID:	218493848	**Mat Consistency:**	Soft
Top Depth:	4.9	**Material Moisture:**	
Bottom Depth:	5.2	**Material Texture:**	
Material Color:	Brown	**Non Geo Mat Type:**	
Material 1:	Clay	**Geologic Formation:**	
Material 2:	organic material	**Geologic Group:**	
Material 3:		**Geologic Period:**	
Material 4:		**Depositional Gen:**	lacustrine
Gsc Material Description:			
Stratum Description:	CLAY,ORGANIC. BROWN,LACUSTRINE,SOFT, AGE GLACIAL.		

Geology Stratum ID:	218493849	**Mat Consistency:**	Hard
Top Depth:	5.2	**Material Moisture:**	
Bottom Depth:	8.7	**Material Texture:**	
Material Color:	Grey	**Non Geo Mat Type:**	
Material 1:	Till	**Geologic Formation:**	
Material 2:	Clay	**Geologic Group:**	
Material 3:		**Geologic Period:**	
Material 4:		**Depositional Gen:**	glacial
Gsc Material Description:			
Stratum Description:	TILL,CLAY. GREY,GLACIAL,HARD,AGE GLACIAL.		

Geology Stratum ID:	218493850	**Mat Consistency:**	Soft
Top Depth:	8.7	**Material Moisture:**	
Bottom Depth:	10.1	**Material Texture:**	
Material Color:		**Non Geo Mat Type:**	
Material 1:	Shale	**Geologic Formation:**	
Material 2:		**Geologic Group:**	
Material 3:		**Geologic Period:**	Ordovician
Material 4:		**Depositional Gen:**	marine
Gsc Material Description:			
Stratum Description:	SHALE. MARINE,SOFT,AGE ORDOVICIAN. 016 0004001600060018001600160017006 0 **Note: Many records provided by the department have a truncated [Stratum Description] field.		

Geology Stratum ID:	218493845	**Mat Consistency:**	
Top Depth:	0	**Material Moisture:**	
Bottom Depth:	1.2	**Material Texture:**	
Material Color:		**Non Geo Mat Type:**	
Material 1:	Water-bearing	**Geologic Formation:**	
Material 2:		**Geologic Group:**	
Material 3:		**Geologic Period:**	
Material 4:		**Depositional Gen:**	
Gsc Material Description:			
Stratum Description:	WATER.		

Source

Source Type:	Data Survey	***Source Appl:***	Spatial/Tabular
Source Orig:	Geological Survey of Canada	***Source Iden:***	1
Source Date:	1956-1972	***Scale or Res:***	Varies
Confidence:	H	***Horizontal:***	NAD27
Observatio:		***Verticalda:***	Mean Average Sea Level

Source Name: Urban Geology Automated Information System (UGAIS)
Source Details: File: TOR1B.txt RecordID: 088310 NTS_Sheet: 30M12A
Confiden 1: Logged by professional. Exact and complete description of material and properties.

Source List

Source Identifier:	1	***Horizontal Datum:***	NAD27
Source Type:	Data Survey	***Vertical Datum:***	Mean Average Sea Level
Source Date:	1956-1972	***Projection Name:***	Universal Transverse Mercator
Scale or Resolution:	Varies		

Source Name: Urban Geology Automated Information System (UGAIS)
Source Originators: Geological Survey of Canada

---

118 ***1 of 1*** ***NW/161.7*** ***79.8 / 0.00*** ***12 Helene St N Mississauga ON L5G*** ***EHS***

Order No:	20120124021	***Nearest Intersection:***	
Status:	C	***Municipality:***	
Report Type:	Standard Report	***Client Prov/State:***	ON
Report Date:	2/2/2012 2:39:53 PM	***Search Radius (km):***	0.25
Date Received:	1/24/2012 2:38:53 PM	***X:***	-79.584748
Previous Site Name:		***Y:***	43.554666
Lot/Building Size:			
Additional Info Ordered:			

---

119 ***1 of 1*** ***N/162.0*** ***79.8 / 0.00*** ***Scott Insley 6 ANN ST, MISSISSAUGA, ON, L5G 3E6, ON L5G 3E6*** ***RSC***

RSC ID:	112310	***Cert Date:***	7-Jun-11
RA No:		***Cert Prop Use No:***	No CPU
RSC Type:		***Intended Prop Use:***	Residential
Curr Property Use:	Residential	***Qual Person Name:***	
Ministry District:	MISSISSAUGA	***Stratified (Y/N):***	
Filing Date:	21-Jun-11	***Audit (Y/N):***	
Date Ack:		***Entire Leg Prop. (Y/N):***	Yes
Date Returned:		***Accuracy Estimate:***	0 to 1 meters
Restoration Type:		***Telephone:***	905-2711318
Soil Type:		***Fax:***	
Criteria:		***Email:***	
CPU Issued Sect 1686:	No		
Asmt Roll No:			

Prop ID No (PIN): 13463-0072(LT)
Property Municipal Address: 6 ANN ST, MISSISSAUGA, ON, L5G 3E6,
Mailing Address: 6 ANN ST, MISSISSAUGA, ON, L5G 3E6
Latitude & Latitude: 43.55496660N 79.58314910W (converted from UTM)
UTM Coordinates: NAD83 17-614441-4823421
Consultant:
Legal Desc: Part Lot 2, Plan PC2 ECR, N/S Toronto Street; Part Lots 2 & 3, Plan PC2 ECR, S/S High Street as in VS113631
Measurement Method: Digitized from a map
Applicable Standards: ESA Phase 1
RSC PDF:

Map Key	Number of Records	Direction/ Distance (m)	Elev/Diff (m)	Site	DB
120	1 of 1	WNW/163.2	79.8 / 0.00	ON	BORE

Borehole ID:	640910	**Inclin FLG:**	No
OGF ID:	215541305	**SP Status:**	Initial Entry
Status:		**Surv Elev:**	No
Type:	Borehole	**Piezometer:**	No
Use:	Geotechnical/Geological Investigation	**Primary Name:**	
Completion Date:	JAN-1965	**Municipality:**	
Static Water Level:		**Lot:**	
Primary Water Use:	Not Used	**Township:**	
Sec. Water Use:		**Latitude DD:**	43.553933
Total Depth m:	2.1	**Longitude DD:**	-79.585605
Depth Ref:	Ground Surface	**UTM Zone:**	17
Depth Elev:		**Easting:**	614245
Drill Method:	Power auger	**Northing:**	4823303
Orig Ground Elev m:	76.8	**Location Accuracy:**	
Elev Reliabil Note:		**Accuracy:**	Not Applicable
DEM Ground Elev m:	77.5		
Concession:			
Location D:			
Survey D:			
Comments:			

Borehole Geology Stratum

Geology Stratum ID:	218494033	**Mat Consistency:**	
Top Depth:	1.2	**Material Moisture:**	
Bottom Depth:	1.5	**Material Texture:**	
Material Color:		**Non Geo Mat Type:**	
Material 1:	Sand	**Geologic Formation:**	
Material 2:	Silt	**Geologic Group:**	
Material 3:	Clay	**Geologic Period:**	
Material 4:	Organic	**Depositional Gen:**	alluvial
Gsc Material Description:			
Stratum Description:	SAND,SILT,CLAY, ORGANIC. ALLUVIAL,AGE POST-GLACIAL.		

Geology Stratum ID:	218494029	**Mat Consistency:**	
Top Depth:	0	**Material Moisture:**	
Bottom Depth:	0	**Material Texture:**	
Material Color:		**Non Geo Mat Type:**	
Material 1:	Asphalt	**Geologic Formation:**	
Material 2:		**Geologic Group:**	
Material 3:		**Geologic Period:**	
Material 4:		**Depositional Gen:**	
Gsc Material Description:			
Stratum Description:	ASPHALT.		

Geology Stratum ID:	218494031	**Mat Consistency:**	
Top Depth:	.2	**Material Moisture:**	
Bottom Depth:	.4	**Material Texture:**	
Material Color:	Yellow	**Non Geo Mat Type:**	
Material 1:	Fill	**Geologic Formation:**	
Material 2:	Sand	**Geologic Group:**	
Material 3:	Silt	**Geologic Period:**	
Material 4:	Clay	**Depositional Gen:**	fill
Gsc Material Description:			
Stratum Description:	FILL,SAND,SILT,CLAY.YELLOW.		

Geology Stratum ID:	218494032	**Mat Consistency:**	
Top Depth:	.4	**Material Moisture:**	Wet
Bottom Depth:	1.2	**Material Texture:**	
Material Color:	Black	**Non Geo Mat Type:**	
Material 1:	Organic	**Geologic Formation:**	
Material 2:	Sand	**Geologic Group:**	

Material 3:	Silt	***Geologic Period:***	
Material 4:	Clay	***Depositional Gen:***	organic
Gsc Material Description:			
Stratum Description:	ORGANIC,SAND,SILT, CLAY. BLACK,WET.		

Geology Stratum ID:	218494034	***Mat Consistency:***	Firm
Top Depth:	1.5	***Material Moisture:***	
Bottom Depth:	2.1	***Material Texture:***	
Material Color:		***Non Geo Mat Type:***	
Material 1:	Clay	***Geologic Formation:***	
Material 2:	Sand	***Geologic Group:***	
Material 3:	Silt	***Geologic Period:***	
Material 4:		***Depositional Gen:***	alluvial
Gsc Material Description:			
Stratum Description:	CLAY,SAND,SILT. ALLUVIAL,FIRM, AGE POST-GLACIAL.		

Geology Stratum ID:	218494030	***Mat Consistency:***	
Top Depth:	0	***Material Moisture:***	
Bottom Depth:	.2	***Material Texture:***	
Material Color:		***Non Geo Mat Type:***	
Material 1:	Fill	***Geologic Formation:***	
Material 2:	Gravel	***Geologic Group:***	
Material 3:		***Geologic Period:***	
Material 4:		***Depositional Gen:***	fill
Gsc Material Description:			
Stratum Description:	FILL,GRAVEL.		

Source

Source Type:	Data Survey	***Source Appl:***	Spatial/Tabular
Source Orig:	Geological Survey of Canada	***Source Iden:***	1
Source Date:	1956-1972	***Scale or Res:***	Varies
Confidence:	M	***Horizontal:***	NAD27
Observatio:		***Verticalda:***	Mean Average Sea Level
Source Name:	Urban Geology Automated Information System (UGAIS)		
Source Details:	File: TOR1B.txt RecordID: 088760 NTS_Sheet: 30M12A		
Confiden 1:	Logs are approximately correct. Lack of information. Doubtful terminology.		

Source List

Source Identifier:	1	***Horizontal Datum:***	NAD27
Source Type:	Data Survey	***Vertical Datum:***	Mean Average Sea Level
Source Date:	1956-1972	***Projection Name:***	Universal Transverse Mercator
Scale or Resolution:	Varies		
Source Name:	Urban Geology Automated Information System (UGAIS)		
Source Originators:	Geological Survey of Canada		

121	***1 of 1***	***ENE/164.1***	***76.5 / -3.38***	***Peel Standard Condominium Corporation No. 690*** ***65 Port Street East*** ***Mississauga ON L5G 4V3***	***GEN***

Generator No:	ON8858244	***Status:***	
SIC Code:	531111	***Co Admin:***	
SIC Description:	Lessors of Residential Buildings and Dwellings (except Social Housing Projects)	***Choice of Contact:***	
Approval Years:	2010	***Phone No Admin:***	
PO Box No:		***Contam. Facility:***	
Country:		***MHSW Facility:***	

Detail(s)

Waste Class: 212
Waste Class Desc: ALIPHATIC SOLVENTS

---

122 **1 of 1** **W/166.4** **79.8 / 0.00** **ON** **BORE**

Borehole ID:	640871	**Inclin FLG:**	No
OGF ID:	215541266	**SP Status:**	Initial Entry
Status:		**Surv Elev:**	No
Type:	Borehole	**Piezometer:**	No
Use:	Geotechnical/Geological Investigation	**Primary Name:**	
Completion Date:	JAN-1965	**Municipality:**	
Static Water Level:		**Lot:**	
Primary Water Use:	Not Used	**Township:**	
Sec. Water Use:		**Latitude DD:**	43.552677
Total Depth m:	1.8	**Longitude DD:**	-79.585944
Depth Ref:	Ground Surface	**UTM Zone:**	17
Depth Elev:		**Easting:**	614220
Drill Method:	Power auger	**Northing:**	4823163
Orig Ground Elev m:	81.3	**Location Accuracy:**	
Elev Reliabil Note:		**Accuracy:**	Not Applicable
DEM Ground Elev m:	81.2		
Concession:			
Location D:			
Survey D:			
Comments:			

Borehole Geology Stratum

Geology Stratum ID:	218493868	**Mat Consistency:**	
Top Depth:	0	**Material Moisture:**	
Bottom Depth:	.2	**Material Texture:**	
Material Color:		**Non Geo Mat Type:**	
Material 1:	Asphalt	**Geologic Formation:**	
Material 2:		**Geologic Group:**	
Material 3:		**Geologic Period:**	
Material 4:		**Depositional Gen:**	
Gsc Material Description:			
Stratum Description:	ASPHALT.		

Geology Stratum ID:	218493869	**Mat Consistency:**	
Top Depth:	.2	**Material Moisture:**	
Bottom Depth:	.3	**Material Texture:**	
Material Color:		**Non Geo Mat Type:**	
Material 1:	Fill	**Geologic Formation:**	
Material 2:	Gravel	**Geologic Group:**	
Material 3:		**Geologic Period:**	
Material 4:		**Depositional Gen:**	fill
Gsc Material Description:			
Stratum Description:	FILL,GRAVEL.		

Geology Stratum ID:	218493870	**Mat Consistency:**	
Top Depth:	.3	**Material Moisture:**	
Bottom Depth:	1.8	**Material Texture:**	Medium
Material Color:	Brown	**Non Geo Mat Type:**	
Material 1:	Sand	**Geologic Formation:**	
Material 2:	Silt	**Geologic Group:**	
Material 3:	Clay	**Geologic Period:**	
Material 4:		**Depositional Gen:**	alluvial
Gsc Material Description:			
Stratum Description:	SAND-MEDIUM,SILT, CLAY. BROWN,ALLUVIAL, AGE POST-GLACIAL. D-M **Note: Many records provided by the department have a truncated [Stratum Description] field.		

Source

Source Type:	Data Survey	***Source Appl:***	Spatial/Tabular
Source Orig:	Geological Survey of Canada	***Source Iden:***	1
Source Date:	1956-1972	***Scale or Res:***	Varies
Confidence:	M	***Horizontal:***	NAD27
Observatio:		***Verticalda:***	Mean Average Sea Level
Source Name:	Urban Geology Automated Information System (UGAIS)		
Source Details:	File: TOR1B.txt RecordID: 088370 NTS_Sheet: 30M12A		
Confiden 1:	Logs are approximately correct. Lack of information. Doubtful terminology.		

Source List

Source Identifier:	1	***Horizontal Datum:***	NAD27
Source Type:	Data Survey	***Vertical Datum:***	Mean Average Sea Level
Source Date:	1956-1972	***Projection Name:***	Universal Transverse Mercator
Scale or Resolution:	Varies		
Source Name:	Urban Geology Automated Information System (UGAIS)		
Source Originators:	Geological Survey of Canada		

123 ***1 of 1*** ***N/166.6*** ***79.8 / 0.00*** ***PIPELINE HIT - 2"*** ***PINC***
8 ANN ST,,MISSISSAUGA,ON,L5G 3E6,CA
ON

Incident Id:		***Pipe Material:***	
Incident No:	2278716	***Fuel Category:***	
Incident Reported Dt:	4/6/2018	***Health Impact:***	
Type:	FS-Pipeline Incident	***Environment Impact:***	
Status Code:		***Property Damage:***	
Tank Status:	Pipeline Damage Reason Est	***Service Interrupt:***	
Task No:		***Enforce Policy:***	
Spills Action Centre:		***Public Relation:***	
Fuel Type:		***Pipeline System:***	
Fuel Occurrence Tp:		***PSIG:***	
Date of Occurrence:		***Attribute Category:***	
Occurrence Start Dt:		***Regulator Location:***	
Depth:		***Method Details:***	
Customer Acct Name:	PIPELINE HIT - 2"		
Incident Address:	8 ANN ST,,MISSISSAUGA,ON,L5G 3E6,CA		
Operation Type:			
Pipeline Type:			
Regulator Type:			
Summary:			
Reported By:			
Affiliation:			
Occurrence Desc:			
Damage Reason:			
Notes:			

124 ***1 of 2*** ***N/166.7*** ***79.8 / 0.00*** ***Scott Insley*** ***RSC***
8 ANN ST, MISSISSAUGA, ON, L5G 3E6
ON L5G 3E6

RSC ID:	112315	***Cert Date:***	7-Jun-11
RA No:		***Cert Prop Use No:***	No CPU
RSC Type:		***Intended Prop Use:***	Residential
Curr Property Use:	Residential	***Qual Person Name:***	
Ministry District:	MISSISSAUGA	***Stratified (Y/N):***	
Filing Date:	21-Jun-11	***Audit (Y/N):***	
Date Ack:		***Entire Leg Prop. (Y/N):***	Yes
Date Returned:		***Accuracy Estimate:***	0 to 1 meters
Restoration Type:		***Telephone:***	905-2711318

Soil Type:		**Fax:**	
Criteria:		**Email:**	
CPU Issued Sect 1686:	No		
Asmt Roll No:			
Prop ID No (PIN):	13463-0073(LT)		
Property Municipal Address:	8 ANN ST, MISSISSAUGA, ON, L5G 3E6		
Mailing Address:	6 ANN ST, MISSISSAUGA, ON, L5G 3E6		
Latitude & Latitude:	43.55500570N 79.58339580W (converted from UTM)		
UTM Coordinates:	NAD83 17-614421-4823425		
Consultant:			
Legal Desc:	Part Lots 2 and 3, Plan PC2 ECR, S/S High Street, as in No. PC12760		
Measurement Method:	Digitized from a map		
Applicable Standards:	ESA Phase 1		
RSC PDF:			

124	2 of 2	N/166.7	79.8 / 0.00	Enbridge Gas Distribution Inc. 8 Ann St. Mississauga Mississauga ON	SPL

Ref No:	8866-AXKLZJ	**Discharger Report:**	
Site No:	NA	**Material Group:**	
Incident Dt:	2018/04/06	**Health/Env Conseq:**	2 - Minor Environment
Year:		**Client Type:**	Corporation
Incident Cause:		**Sector Type:**	Miscellaneous Communal
Incident Event:	Leak/Break	**Agency Involved:**	
Contaminant Code:	35	**Nearest Watercourse:**	
Contaminant Name:	NATURAL GAS (METHANE)	**Site Address:**	8 Ann St. Mississauga
Contaminant Limit 1:		**Site District Office:**	Halton-Peel
Contam Limit Freq 1:		**Site Postal Code:**	
Contaminant UN No 1:	1075	**Site Region:**	Central
Environment Impact:		**Site Municipality:**	Mississauga
Nature of Impact:		**Site Lot:**	
Receiving Medium:		**Site Conc:**	
Receiving Env:	Air	**Northing:**	4823433.07
MOE Response:	No	**Easting:**	614459.39
Dt MOE Arvl on Scn:		**Site Geo Ref Accu:**	
MOE Reported Dt:	2018/04/06	**Site Map Datum:**	
Dt Document Closed:	2018/04/21	**SAC Action Class:**	TSSA - Fuel Safety Branch - Hydrocarbon Fuel Release/Spill
Incident Reason:	Operator/Human Error	**Source Type:**	Pipeline/Components
Site Name:	Commercial - building is under construction<UNOFFICIAL>		
Site County/District:	Regional Municipality of Peel		
Site Geo Ref Meth:			
Incident Summary:	TSSA FSB: 2 inch pl IP gas line dmgd; made safe		
Contaminant Qty:	0 other - see incident description		

125	1 of 1	SE/167.8	74.8 / -5.00	1 PORT ST E PORT CREDIT ON	WWIS

Well ID:	7274683	**Flowing (Y/N):**	
Construction Date:		**Flow Rate:**	
Use 1st:	Monitoring	**Data Entry Status:**	
Use 2nd:		**Data Src:**	
Final Well Status:	Observation Wells	**Date Received:**	08-Nov-2016 00:00:00
Water Type:		**Selected Flag:**	TRUE
Casing Material:		**Abandonment Rec:**	
Audit No:	Z229229	**Contractor:**	6607
Tag:	A201589	**Form Version:**	7
Constructn Method:		**Owner:**	
Elevation (m):		**County:**	PEEL
Elevatn Reliabilty:		**Lot:**	
Depth to Bedrock:		**Concession:**	

Well Depth:		***Concession Name:***	
Overburden/Bedrock:		***Easting NAD83:***	
Pump Rate:		***Northing NAD83:***	
Static Water Level:		***Zone:***	
Clear/Cloudy:		***UTM Reliability:***	
Municipality:	MISSISSAUGA CITY (PORT CREDIT)		
Site Info:			

PDF URL (Map):

Additional Detail(s) (Map)

Well Completed Date:	2016/08/19
Year Completed:	2016
Depth (m):	2.9
Latitude:	43.5512849446686
Longitude:	-79.5817745936257
Path:	

Bore Hole Information

Bore Hole ID:	1006290124	***Elevation:***	
DP2BR:		***Elevrc:***	
Spatial Status:		***Zone:***	17
Code OB:		***East83:***	614559.00
Code OB Desc:		***North83:***	4823014.00
Open Hole:		***Org CS:***	UTM83
Cluster Kind:		***UTMRC:***	4
Date Completed:	19-Aug-2016 00:00:00	***UTMRC Desc:***	margin of error : 30 m - 100 m
Remarks:		***Location Method:***	wwr
Elevrc Desc:			
Location Source Date:			
Improvement Location Source:			
Improvement Location Method:			
Source Revision Comment:			
Supplier Comment:			

Overburden and Bedrock Materials Interval

Formation ID:	1006405351
Layer:	1
Color:	6
General Color:	BROWN
Mat1:	28
Most Common Material:	SAND
Mat2:	12
Mat2 Desc:	STONES
Mat3:	77
Mat3 Desc:	LOOSE
Formation Top Depth:	0.0
Formation End Depth:	2.9000000953674316
Formation End Depth UOM:	m

Annular Space/Abandonment Sealing Record

Plug ID:	1006405358
Layer:	1
Plug From:	0.0
Plug To:	0.30000001192092896
Plug Depth UOM:	m

Annular Space/Abandonment Sealing Record

Plug ID:	1006405359
Layer:	2
Plug From:	0.30000001192092896
Plug To:	1.2000000476837158
Plug Depth UOM:	m

Method of Construction & Well Use

Method Construction ID:	1006405357
Method Construction Code:	6
Method Construction:	Boring
Other Method Construction:	

Pipe Information

Pipe ID:	1006405350
Casing No:	0
Comment:	
Alt Name:	

Construction Record - Casing

Casing ID:	1006405354
Layer:	1
Material:	5
Open Hole or Material:	PLASTIC
Depth From:	0.0
Depth To:	1.399999976158142
Casing Diameter:	5.099999904632568
Casing Diameter UOM:	cm
Casing Depth UOM:	m

Construction Record - Screen

Screen ID:	1006405355
Layer:	1
Slot:	20
Screen Top Depth:	1.399999976158142
Screen End Depth:	2.9000000953674316
Screen Material:	5
Screen Depth UOM:	m
Screen Diameter UOM:	cm
Screen Diameter:	6.400000095367432

Water Details

Water ID:	1006405353
Layer:	1
Kind Code:	8
Kind:	Untested
Water Found Depth:	
Water Found Depth UOM:	m

Hole Diameter

Hole ID:	1006405352
Diameter:	21.0
Depth From:	0.0
Depth To:	2.9000000953674316
Hole Depth UOM:	m
Hole Diameter UOM:	cm

Links

Bore Hole ID:	1006290124	**Tag No:**	A201589
Depth M:	2.9	**Contractor:**	6607
Year Completed:	2016	**Path:**	
Well Completed Dt:	2016/08/19	**Latitude:**	43.5512849446686
Audit No:	Z229229	**Longitude:**	-79.5817745936257

126 **1 of 1** **WSW/168.3** **79.4 / -0.48** **ON** **BORE**

Borehole ID:	639268	**Inclin FLG:**	No
OGF ID:	215539665	**SP Status:**	Initial Entry
Status:		**Surv Elev:**	No
Type:	Borehole	**Piezometer:**	No
Use:	Geotechnical/Geological Investigation	**Primary Name:**	
Completion Date:	FEB-1961	**Municipality:**	
Static Water Level:		**Lot:**	
Primary Water Use:	Not Used	**Township:**	
Sec. Water Use:		**Latitude DD:**	43.552132
Total Depth m:	8.5	**Longitude DD:**	-79.585585
Depth Ref:	Ground Surface	**UTM Zone:**	17
Depth Elev:		**Easting:**	614250
Drill Method:	Power auger	**Northing:**	4823103
Orig Ground Elev m:	78.6	**Location Accuracy:**	
Elev Reliabil Note:		**Accuracy:**	Not Applicable
DEM Ground Elev m:	78		
Concession:			
Location D:			
Survey D:			
Comments:			

Borehole Geology Stratum

Geology Stratum ID:	218487700	**Mat Consistency:**	
Top Depth:	2.2	**Material Moisture:**	
Bottom Depth:	4.9	**Material Texture:**	
Material Color:	Brown	**Non Geo Mat Type:**	
Material 1:	Silt	**Geologic Formation:**	
Material 2:	organic material	**Geologic Group:**	
Material 3:		**Geologic Period:**	
Material 4:		**Depositional Gen:**	alluvial
Gsc Material Description:			
Stratum Description:	SILT,ORGANIC. GREY,BROWN,ALLUVIAL, AGE POST-GLACIAL.		

Geology Stratum ID:	218487701	**Mat Consistency:**	Dense
Top Depth:	4.9	**Material Moisture:**	
Bottom Depth:	7.8	**Material Texture:**	
Material Color:	Grey	**Non Geo Mat Type:**	
Material 1:	Till	**Geologic Formation:**	
Material 2:	Clay	**Geologic Group:**	
Material 3:	Silt	**Geologic Period:**	
Material 4:	Stones	**Depositional Gen:**	glacial
Gsc Material Description:			
Stratum Description:	TILL,CLAY,SILT, STONES. GREY,GLACIAL,VERY DENSE, AGE GLACIAL.		

Geology Stratum ID:	218487699	**Mat Consistency:**	
Top Depth:	0	**Material Moisture:**	
Bottom Depth:	2.2	**Material Texture:**	
Material Color:	Black	**Non Geo Mat Type:**	
Material 1:	Fill	**Geologic Formation:**	
Material 2:	Sand	**Geologic Group:**	
Material 3:	Silt	**Geologic Period:**	
Material 4:		**Depositional Gen:**	fill
Gsc Material Description:			
Stratum Description:	FILL,SAND,SILT. BLACK.		

Geology Stratum ID:	218487702	**Mat Consistency:**	Soft
Top Depth:	7.8	**Material Moisture:**	
Bottom Depth:	8.5	**Material Texture:**	
Material Color:		**Non Geo Mat Type:**	
Material 1:	Shale	**Geologic Formation:**	
Material 2:		**Geologic Group:**	
Material 3:		**Geologic Period:**	Ordovician
Material 4:		**Depositional Gen:**	marine
Gsc Material Description:			
Stratum Description:	SHALE. MARINE,SOFT,AGE ORDOVICIAN. 0007201200160055RE **Note: Many records provided by the department have a truncated [Stratum Description] field.		

Source

Source Type:	Data Survey	**Source Appl:**	Spatial/Tabular
Source Orig:	Geological Survey of Canada	**Source Iden:**	1
Source Date:	1956-1972	**Scale or Res:**	Varies
Confidence:	M	**Horizontal:**	NAD27
Observatio:		**Verticalda:**	Mean Average Sea Level
Source Name:	Urban Geology Automated Information System (UGAIS)		
Source Details:	File: TOR1B.txt RecordID: 072310 NTS_Sheet: 30M12A		
Confiden 1:	Reliable information but incomplete.		

Source List

Source Identifier:	1	**Horizontal Datum:**	NAD27
Source Type:	Data Survey	**Vertical Datum:**	Mean Average Sea Level
Source Date:	1956-1972	**Projection Name:**	Universal Transverse Mercator
Scale or Resolution:	Varies		
Source Name:	Urban Geology Automated Information System (UGAIS)		
Source Originators:	Geological Survey of Canada		

127	*1 of 3*	*WSW/169.0*	*79.4 / -0.50*	***ENGINEERED MANAGEMENT SYSTEMS*** ***34 Lakeshore Rd E*** ***Mississauga ON L5G 1C8***	***SCT***

Established:	1996
Plant Size (ft²):	150
Employment:	1

--Details--

Description:	Software Publishers
SIC/NAICS Code:	511210

127	*2 of 3*	*WSW/169.0*	*79.4 / -0.50*	***Engineered Management Systems Inc.*** ***34 Lakeshore Rd E*** ***Mississauga ON L5G 1C8***	***SCT***

Established:	1996
Plant Size (ft²):	150

Employment: 1

---

127 | **3 of 3** | **WSW/169.0** | **79.4 / -0.50** | **Credit Valley Investments Limited**
34 Lakeshore Road East
Mississauga ON L5G 1C8 | **GEN**

Generator No:	ON9834892	**Status:**	
SIC Code:	531120	**Co Admin:**	
SIC Description:	Lessors of Non-Residential Buildings (except Mini-Warehouses)	**Choice of Contact:**	
Approval Years:	05	**Phone No Admin:**	
PO Box No:		**Contam. Facility:**	
Country:		**MHSW Facility:**	

Detail(s)

Waste Class: 221
Waste Class Desc: LIGHT FUELS

---

128 | **1 of 1** | **W/169.2** | **79.8 / 0.00** | **30 HIGH STREET EAST**
MISSISSAUGA ON L5G 1J8 | **EHS**

Order No:	20090615002	**Nearest Intersection:**	STAVEBANK ROAD NORTH & HIGH ST. EAST
Status:	C	**Municipality:**	
Report Type:	Standard Report	**Client Prov/State:**	ON
Report Date:	6/23/2009	**Search Radius (km):**	0.25
Date Received:	6/15/2009	**X:**	-79.586214
Previous Site Name:		**Y:**	43.553311
Lot/Building Size:			
Additional Info Ordered:			

---

129 | **1 of 1** | **N/170.7** | **79.8 / 0.00** | **8 ANN ST**
ON | **WWIS**

Well ID:	7288429	**Flowing (Y/N):**	
Construction Date:		**Flow Rate:**	
Use 1st:	Test Hole	**Data Entry Status:**	
Use 2nd:		**Data Src:**	
Final Well Status:	Abandoned-Other	**Date Received:**	19-Jun-2017 00:00:00
Water Type:		**Selected Flag:**	TRUE
Casing Material:		**Abandonment Rec:**	Yes
Audit No:	Z230821	**Contractor:**	7230
Tag:	A203341	**Form Version:**	7
Constructn Method:		**Owner:**	
Elevation (m):		**County:**	PEEL
Elevatn Reliabilty:		**Lot:**	
Depth to Bedrock:		**Concession:**	
Well Depth:		**Concession Name:**	
Overburden/Bedrock:		**Easting NAD83:**	
Pump Rate:		**Northing NAD83:**	
Static Water Level:		**Zone:**	
Clear/Cloudy:		**UTM Reliability:**	
Municipality:	MISSISSAUGA CITY (PORT CREDIT)		
Site Info:			

PDF URL (Map):

Additional Detail(s) (Map)

Well Completed Date:
Year Completed:
Depth (m):
Latitude: 43.5550888818842
Longitude: -79.5835672081283
Path:

Bore Hole Information

Bore Hole ID: 1006547861
DP2BR:
Spatial Status:
Code OB:
Code OB Desc:
Open Hole:
Cluster Kind:
Date Completed:
Remarks:
Elevrc Desc:
Location Source Date:
Improvement Location Source:
Improvement Location Method:
Source Revision Comment:
Supplier Comment:

Elevation:
Elevrc:
Zone: 17
East83: 614407.00
North83: 4823434.00
Org CS: UTM83
UTMRC: 4
UTMRC Desc: margin of error : 30 m - 100 m
Location Method: wwr

Overburden and Bedrock Materials Interval

Formation ID: 1006778043
Layer:
Color:
General Color:
Mat1:
Most Common Material:
Mat2:
Mat2 Desc:
Mat3:
Mat3 Desc:
Formation Top Depth:
Formation End Depth:
Formation End Depth UOM: ft

Annular Space/Abandonment Sealing Record

Plug ID: 1006778050
Layer: 1
Plug From: 0.0
Plug To: 6.099999904632568
Plug Depth UOM: ft

Method of Construction & Well Use

Method Construction ID: 1006778049
Method Construction Code: 6
Method Construction: Boring
Other Method Construction:

Pipe Information

Pipe ID: 1006778042

Casing No: 0
Comment:
Alt Name:

Construction Record - Casing

Casing ID: 1006778046
Layer: 1
Material: 5
Open Hole or Material: PLASTIC
Depth From: 0.0
Depth To: 3.0999999046325684
Casing Diameter: 5.0
Casing Diameter UOM: inch
Casing Depth UOM: ft

Construction Record - Screen

Screen ID: 1006778047
Layer: 1
Slot: 10
Screen Top Depth: 3.0999999046325684
Screen End Depth: 6.099999904632568
Screen Material: 5
Screen Depth UOM: ft
Screen Diameter UOM: inch
Screen Diameter: 5.199999809265137

Water Details

Water ID: 1006778045
Layer: 1
Kind Code: 8
Kind: Untested
Water Found Depth: 4.699999809265137
Water Found Depth UOM: ft

Hole Diameter

Hole ID: 1006778044
Diameter: 15.0
Depth From: 0.0
Depth To: 61.0
Hole Depth UOM: ft
Hole Diameter UOM: inch

Links

Bore Hole ID: 1006547861
Depth M:
Year Completed:
Well Completed Dt:
Audit No: Z230821
Tag No: A203341
Contractor: 7230
Path: 728\7288429.pdf
Latitude: 43.5550888818842
Longitude: -79.5835672081283

130	1 of 1	WSW/173.9	79.8 / 0.00	10 STAREBANK MISSISSAUGA ON	WWIS

Well ID: 4909501
Construction Date:
Use 1st:
Use 2nd:
Flowing (Y/N):
Flow Rate:
Data Entry Status:
Data Src: 1

Final Well Status:	Observation Wells	***Date Received:***	21-Jul-2004 00:00:00
Water Type:		***Selected Flag:***	TRUE
Casing Material:		***Abandonment Rec:***	
Audit No:	Z14488	***Contractor:***	6607
Tag:	A011790	***Form Version:***	3
Constructn Method:		***Owner:***	
Elevation (m):		***County:***	PEEL
Elevatn Reliabilty:		***Lot:***	
Depth to Bedrock:		***Concession:***	
Well Depth:		***Concession Name:***	
Overburden/Bedrock:		***Easting NAD83:***	
Pump Rate:		***Northing NAD83:***	
Static Water Level:		***Zone:***	
Clear/Cloudy:		***UTM Reliability:***	
Municipality:	MISSISSAUGA CITY		
Site Info:			

PDF URL (Map): https://d2khazk8e83rdv.cloudfront.net/moe_mapping/downloads/2Water/Wells_pdfs/490\4909501.pdf

Additional Detail(s) (Map)

Well Completed Date:	2004/06/14
Year Completed:	2004
Depth (m):	6
Latitude:	43.5524711061095
Longitude:	-79.5859435866319
Path:	490\4909501.pdf

Bore Hole Information

Bore Hole ID:	11177129	***Elevation:***	
DP2BR:		***Elevrc:***	
Spatial Status:		***Zone:***	17
Code OB:		***East83:***	614220.00
Code OB Desc:		***North83:***	4823140.00
Open Hole:		***Org CS:***	UTM83
Cluster Kind:		***UTMRC:***	3
Date Completed:	14-Jun-2004 00:00:00	***UTMRC Desc:***	margin of error : 10 - 30 m
Remarks:		***Location Method:***	wwr
Elevrc Desc:			
Location Source Date:			
Improvement Location Source:			
Improvement Location Method:			
Source Revision Comment:			
Supplier Comment:			

Overburden and Bedrock Materials Interval

Formation ID:	932981836
Layer:	1
Color:	6
General Color:	BROWN
Mat1:	28
Most Common Material:	SAND
Mat2:	11
Mat2 Desc:	GRAVEL
Mat3:	
Mat3 Desc:	
Formation Top Depth:	0.0
Formation End Depth:	0.30000001192092896
Formation End Depth UOM:	m

Overburden and Bedrock Materials Interval

Formation ID:	932981837
Layer:	2
Color:	6
General Color:	BROWN
Mat1:	06
Most Common Material:	SILT
Mat2:	28
Mat2 Desc:	SAND
Mat3:	
Mat3 Desc:	
Formation Top Depth:	0.30000001192092896
Formation End Depth:	3.5
Formation End Depth UOM:	m

Overburden and Bedrock Materials Interval

Formation ID:	932981839
Layer:	4
Color:	
General Color:	
Mat1:	
Most Common Material:	
Mat2:	
Mat2 Desc:	
Mat3:	
Mat3 Desc:	
Formation Top Depth:	3.5
Formation End Depth:	6.0
Formation End Depth UOM:	m

Overburden and Bedrock Materials Interval

Formation ID:	932981838
Layer:	3
Color:	2
General Color:	GREY
Mat1:	06
Most Common Material:	SILT
Mat2:	28
Mat2 Desc:	SAND
Mat3:	
Mat3 Desc:	
Formation Top Depth:	3.5
Formation End Depth:	3.5
Formation End Depth UOM:	m

Annular Space/Abandonment Sealing Record

Plug ID:	933259162
Layer:	2
Plug From:	0.30000001192092896
Plug To:	4.5
Plug Depth UOM:	m

Annular Space/Abandonment Sealing Record

Plug ID:	933259161
Layer:	1
Plug From:	0.0
Plug To:	0.30000001192092896
Plug Depth UOM:	m

Method of Construction & Well Use

Method Construction ID:	964909501
Method Construction Code:	6
Method Construction:	Boring
Other Method Construction:	

Pipe Information

Pipe ID:	11185648
Casing No:	1
Comment:	
Alt Name:	

Construction Record - Casing

Casing ID:	930849433
Layer:	1
Material:	5
Open Hole or Material:	PLASTIC
Depth From:	0.0
Depth To:	4.5
Casing Diameter:	5.0
Casing Diameter UOM:	cm
Casing Depth UOM:	m

Construction Record - Screen

Screen ID:	933410171
Layer:	1
Slot:	10
Screen Top Depth:	4.5
Screen End Depth:	6.0
Screen Material:	5
Screen Depth UOM:	m
Screen Diameter UOM:	cm
Screen Diameter:	6.400000095367432

Water Details

Water ID:	934054873
Layer:	1
Kind Code:	1
Kind:	FRESH
Water Found Depth:	4.0
Water Found Depth UOM:	m

Hole Diameter

Hole ID:	11311167
Diameter:	21.0
Depth From:	0.0
Depth To:	6.0

Hole Depth UOM:	m
Hole Diameter UOM:	cm

Links

Bore Hole ID:	11177129	**Tag No:**	A011790
Depth M:	6	**Contractor:**	6607
Year Completed:	2004	**Path:**	490\4909501.pdf
Well Completed Dt:	2004/06/14	**Latitude:**	43.5524711061095
Audit No:	Z14488	**Longitude:**	-79.5859435866319

131 **1 of 1** **NNW/174.8** **79.8 / 0.00** **ON** **BORE**

Borehole ID:	640925	**Inclin FLG:**	No
OGF ID:	215541320	**SP Status:**	Initial Entry
Status:		**Surv Elev:**	No
Type:	Borehole	**Piezometer:**	No
Use:	Geotechnical/Geological Investigation	**Primary Name:**	
Completion Date:	JAN-1965	**Municipality:**	
Static Water Level:		**Lot:**	
Primary Water Use:	Not Used	**Township:**	
Sec. Water Use:		**Latitude DD:**	43.555083
Total Depth m:	1.2	**Longitude DD:**	-79.583969
Depth Ref:	Ground Surface	**UTM Zone:**	17
Depth Elev:		**Easting:**	614375
Drill Method:	Power auger	**Northing:**	4823433
Orig Ground Elev m:	78.3	**Location Accuracy:**	
Elev Reliabil Note:		**Accuracy:**	Not Applicable
DEM Ground Elev m:	78.3		
Concession:			
Location D:			
Survey D:			
Comments:			

Borehole Geology Stratum

Geology Stratum ID:	218494104	**Mat Consistency:**	
Top Depth:	.6	**Material Moisture:**	
Bottom Depth:	1.2	**Material Texture:**	
Material Color:		**Non Geo Mat Type:**	
Material 1:	Silt	**Geologic Formation:**	
Material 2:	Sand	**Geologic Group:**	
Material 3:	Clay	**Geologic Period:**	
Material 4:		**Depositional Gen:**	alluvial
Gsc Material Description:			
Stratum Description:	SILT(45),SAND(37), CLAY(18). ALLUVIAL,AGE POST-GLACIAL. L.		

Geology Stratum ID:	218494103	**Mat Consistency:**	
Top Depth:	.2	**Material Moisture:**	
Bottom Depth:	.6	**Material Texture:**	
Material Color:	Brown	**Non Geo Mat Type:**	
Material 1:	Clay	**Geologic Formation:**	
Material 2:	Silt	**Geologic Group:**	
Material 3:	Sand	**Geologic Period:**	
Material 4:		**Depositional Gen:**	alluvial
Gsc Material Description:			
Stratum Description:	CLAY,SILT,SAND. BROWN,ALLUVIAL, AGE POST-GLACIAL.		

Geology Stratum ID:	218494101	**Mat Consistency:**	
Top Depth:	0	**Material Moisture:**	
Bottom Depth:	0	**Material Texture:**	
Material Color:		**Non Geo Mat Type:**	

Material 1:	Asphalt	**Geologic Formation:**	
Material 2:		**Geologic Group:**	
Material 3:		**Geologic Period:**	
Material 4:		**Depositional Gen:**	
Gsc Material Description:			
Stratum Description:	ASPHALT.		

Geology Stratum ID:	218494102	**Mat Consistency:**	
Top Depth:	0	**Material Moisture:**	
Bottom Depth:	.2	**Material Texture:**	
Material Color:		**Non Geo Mat Type:**	
Material 1:	Fill	**Geologic Formation:**	
Material 2:	Gravel	**Geologic Group:**	
Material 3:		**Geologic Period:**	
Material 4:		**Depositional Gen:**	fill
Gsc Material Description:			
Stratum Description:	FILL,GRAVEL.		

Source

Source Type:	Data Survey	**Source Appl:**	Spatial/Tabular
Source Orig:	Geological Survey of Canada	**Source Iden:**	1
Source Date:	1956-1972	**Scale or Res:**	Varies
Confidence:	M	**Horizontal:**	NAD27
Observatio:		**Verticalda:**	Mean Average Sea Level
Source Name:	Urban Geology Automated Information System (UGAIS)		
Source Details:	File: TOR1B.txt RecordID: 088910 NTS_Sheet: 30M12A		
Confiden 1:	Logs are approximately correct. Lack of information. Doubtful terminology.		

Source List

Source Identifier:	1	**Horizontal Datum:**	NAD27
Source Type:	Data Survey	**Vertical Datum:**	Mean Average Sea Level
Source Date:	1956-1972	**Projection Name:**	Universal Transverse Mercator
Scale or Resolution:	Varies		
Source Name:	Urban Geology Automated Information System (UGAIS)		
Source Originators:	Geological Survey of Canada		

---

132 | ***1 of 1*** | ***WSW/175.0*** | ***78.3 / -1.51*** | ***LUIGI STORNELLI (P. KENYON DESIGN LTD.)***
26 LAKESHORE ROAD EAST
MISSISSAUGA CITY ON L5G 1C8 | ***CA***

Certificate #:	8-3338-90-
Application Year:	90
Issue Date:	4/25/1991
Approval Type:	Industrial air
Status:	Approved in 1991
Application Type:	
Client Name:	
Client Address:	
Client City:	
Client Postal Code:	
Project Description:	METHANE GAS FROM STORM SEWER-OFFICE BLDG
Contaminants:	
Emission Control:	

---

133 | ***1 of 1*** | ***W/176.1*** | ***79.8 / 0.00*** | ***20 STAVEBANK DR***
MISSISSAUGA ON | ***WWIS***

Well ID:	7168027	**Flowing (Y/N):**	
Construction Date:		**Flow Rate:**	
Use 1st:	Monitoring and Test Hole	**Data Entry Status:**	

Use 2nd:	0	**Data Src:**	
Final Well Status:	Monitoring and Test Hole	**Date Received:**	01-Sep-2011 00:00:00
Water Type:		**Selected Flag:**	TRUE
Casing Material:		**Abandonment Rec:**	
Audit No:	Z136782	**Contractor:**	7241
Tag:	A114327	**Form Version:**	7
Constructn Method:		**Owner:**	
Elevation (m):		**County:**	PEEL
Elevatn Reliabilty:		**Lot:**	
Depth to Bedrock:		**Concession:**	
Well Depth:		**Concession Name:**	
Overburden/Bedrock:		**Easting NAD83:**	
Pump Rate:		**Northing NAD83:**	
Static Water Level:		**Zone:**	
Clear/Cloudy:		**UTM Reliability:**	
Municipality:	MISSISSAUGA CITY (PORT CREDIT)		
Site Info:	X		

PDF URL (Map): https://d2khazk8e83rdv.cloudfront.net/moe_mapping/downloads/2Water/Wells_pdfs/716\7168027.pdf

Additional Detail(s) (Map)

Well Completed Date:	2011/07/24
Year Completed:	2011
Depth (m):	6.096
Latitude:	43.5526616679352
Longitude:	-79.5860629304479
Path:	716\7168027.pdf

Bore Hole Information

Bore Hole ID:	1003558156	**Elevation:**	
DP2BR:		**Elevrc:**	
Spatial Status:		**Zone:**	17
Code OB:		**East83:**	614210.00
Code OB Desc:		**North83:**	4823161.00
Open Hole:		**Org CS:**	UTM83
Cluster Kind:		**UTMRC:**	3
Date Completed:	24-Jul-2011 00:00:00	**UTMRC Desc:**	margin of error : 10 - 30 m
Remarks:		**Location Method:**	wwr
Elevrc Desc:			
Location Source Date:			
Improvement Location Source:			
Improvement Location Method:			
Source Revision Comment:			
Supplier Comment:			

Overburden and Bedrock Materials Interval

Formation ID:	1003917679
Layer:	1
Color:	6
General Color:	BROWN
Mat1:	06
Most Common Material:	SILT
Mat2:	28
Mat2 Desc:	SAND
Mat3:	
Mat3 Desc:	
Formation Top Depth:	0.0
Formation End Depth:	8.0
Formation End Depth UOM:	ft

Overburden and Bedrock Materials Interval

Formation ID:	1003917680
Layer:	2
Color:	2
General Color:	GREY
Mat1:	06
Most Common Material:	SILT
Mat2:	28
Mat2 Desc:	SAND
Mat3:	91
Mat3 Desc:	WATER-BEARING
Formation Top Depth:	8.0
Formation End Depth:	20.0
Formation End Depth UOM:	ft

Annular Space/Abandonment Sealing Record

Plug ID:	1003917689
Layer:	2
Plug From:	1.0
Plug To:	8.0
Plug Depth UOM:	ft

Annular Space/Abandonment Sealing Record

Plug ID:	1003917688
Layer:	1
Plug From:	0.0
Plug To:	1.0
Plug Depth UOM:	ft

Annular Space/Abandonment Sealing Record

Plug ID:	1003917690
Layer:	3
Plug From:	8.0
Plug To:	20.0
Plug Depth UOM:	ft

Method of Construction & Well Use

Method Construction ID:	1003917687
Method Construction Code:	D
Method Construction:	Direct Push
Other Method Construction:	

Pipe Information

Pipe ID:	1003917678
Casing No:	0
Comment:	
Alt Name:	

Construction Record - Casing

Casing ID:	1003917683
Layer:	1
Material:	5
Open Hole or Material:	PLASTIC
Depth From:	0.0
Depth To:	10.0
Casing Diameter:	2.0
Casing Diameter UOM:	inch
Casing Depth UOM:	ft

Construction Record - Screen

Screen ID:	1003917684
Layer:	1
Slot:	10
Screen Top Depth:	10.0
Screen End Depth:	20.0
Screen Material:	5
Screen Depth UOM:	ft
Screen Diameter UOM:	inch
Screen Diameter:	2.25

Water Details

Water ID:	1003917682
Layer:	
Kind Code:	
Kind:	
Water Found Depth:	
Water Found Depth UOM:	ft

Hole Diameter

Hole ID:	1003917681
Diameter:	6.0
Depth From:	0.0
Depth To:	20.0
Hole Depth UOM:	ft
Hole Diameter UOM:	inch

Links

Bore Hole ID:	1003558156	***Tag No:***	A114327
Depth M:	6.096	***Contractor:***	7241
Year Completed:	2011	***Path:***	716\7168027.pdf
Well Completed Dt:	2011/07/24	***Latitude:***	43.5526616679352
Audit No:	Z136782	***Longitude:***	-79.5860629304479

134	1 of 1	N/178.7	79.8 / 0.00	8 Ann St, 6 Ann St, 10 Ann St. Mississauga ON	EHS

Order No:	20110516026	***Nearest Intersection:***	
Status:	C	***Municipality:***	
Report Type:	Standard Report	***Client Prov/State:***	ON
Report Date:	5/18/2011	***Search Radius (km):***	0.25
Date Received:	5/16/2011 3:36:21 PM	***X:***	-79.583198
Previous Site Name:		***Y:***	43.555214
Lot/Building Size:			
Additional Info Ordered:	Fire Insur. Maps and/or Site Plans		

Map Key	Number of Records	Direction/ Distance (m)	Elev/Diff (m)	Site	DB

135 | **1 of 7** | **SW/180.3** | **77.6 / -2.21** | **CANADA POST**
31 LAKESHORE ROAD
PORT CREDIT ON L5G 4V5 | **NPCB**

Company Code:	O4876
Industry:	Canada Post Corp
Site Status:	
Transaction Date:	12/8/1994
Inspection Date:	

---

135 | **2 of 7** | **SW/180.3** | **77.6 / -2.21** | **CANADA POST**
31 LAKESHORE RD
PORT CREDIT ON | **NPCB**

Company Code:	O4876
Industry:	CANADA POST CORP
Site Status:	FEDERAL FACILITIES (IN USE)
Transaction Date:	8/12/1994
Inspection Date:	

--Details--

Label:	DO03714
Serial No.:	
PCB Type/Code:	ASKAREL/ASKAREL
Location:	
Item/State:	LIGHT BALLAST/FULL
No. of Items:	266
Manufacturer:	
Status:	IN-USE
Contents:	532 KG

---

135 | **3 of 7** | **SW/180.3** | **77.6 / -2.21** | **SNC Lavalin Profac Inc.**
31 Lakeshore Road
Port Credit ON L5G 4V5 | **GEN**

Generator No:	ON5792092	**Status:**	
SIC Code:	491110	**Co Admin:**	
SIC Description:	Postal Service	**Choice of Contact:**	
Approval Years:	04	**Phone No Admin:**	
PO Box No:		**Contam. Facility:**	
Country:		**MHSW Facility:**	

---

135 | **4 of 7** | **SW/180.3** | **77.6 / -2.21** | **Canada Post Corporation**
31 Lakeshore Road East, Mississauga, Ontario ,
L5G 4V5
ON L5G 4V5 | **RSC**

RSC ID:	89718	**Cert Date:**	10-Mar-09
RA No:		**Cert Prop Use No:**	No CPU
RSC Type:		**Intended Prop Use:**	Residential
Curr Property Use:	Commercial	**Qual Person Name:**	Nicholas Sirenko
Ministry District:	MISSISSAUGA	**Stratified (Y/N):**	
Filing Date:	18-Feb-11	**Audit (Y/N):**	
Date Ack:		**Entire Leg Prop. (Y/N):**	Yes
Date Returned:		**Accuracy Estimate:**	6 to 10 meters
Restoration Type:		**Telephone:**	613-7346083
Soil Type:		**Fax:**	613-7348633
Criteria:		**Email:**	nicholas.sirenko@canadapost.ca
CPU Issued Sect	No		

1686:

Asmt Roll No:	05-09-0-002-19900-0000
Prop ID No (PIN):	134860817
Property Municipal Address:	31 Lakeshore Road East, Mississauga, Ontario , L5G 4V5
Mailing Address:	Suite B322, 2701 RIVERSIDE DR, OTTAWA, ON, K1A 0B1
Latitude & Latitude:	43.55159640N 79.58510980W (converted from UTM)
UTM Coordinates:	NAD83 17-614289-4823044
Consultant:	
Legal Desc:	Part of Harbour Company Plot, Plan PC2, (PORT CREDIT); Being Part 3 on Plan 43R-24492; Township of Toronto; Mississauga (Amended 2000/08/11 by G. Sherman)
Measurement Method:	Interpolation from a map
Applicable Standards:	Background Site Conditions Standard, with Nonpotable Ground Water, Coarse Textured Soil, for Residential/Parkland/Institutional property use with Risk
RSC PDF:	

135	5 of 7	SW/180.3	77.6 / -2.21	Centre City Capital Limited ON	PTTW

EBR Registry No:	013-1931	**Decision Posted:**	
Ministry Ref No:	3157-ATDLRS	**Exception Posted:**	
Notice Type:	Instrument\sDecision	**Section:**	
Notice Stage:		**Act 1:**	
Notice Date:	August\s08,\s2018	**Act 2:**	
Proposal Date:	November\s29,\s2017	**Site Location Map:**	
Year:	2017		

Instrument Type:	Permit\sto\sTake\sWater\s-\sOWRA\ss.\s34
Off Instrument Name:	
Posted By:	
Company Name:	Centre\sCity\sCapital\sLimited(OWRA\ss.\s34)\s-\sPermit\sto\sTake\sWater
Site Address:	
Location Other:	
Proponent Name:	Centre\sCity\sCapital\sLimited
Proponent Address:	Mississauga\s1\sPort\sStreet\sEast\sMississauga\sOntario\sCanada\sL5G\s4N1
Comment Period:	
URL:	http://www.ebr.gov.on.ca/ERS-WEB-External/displaynoticecontent.do?noticeId=MTM0MDUw&statusId=MjA2ODQ4&language=en

Site Location Details:

31 Lakeshore Road East
Address: 31 Lakeshore Rd E, Mississauga, City, Regional Municipality of Peel
District Office: Halton-Peel
GeoReference: Map Datum: NAD83, Zone: 17, UTM Easting: 614298, UTM Northing: 4823042, ,
LIO GeoReference: Zone: 17, UTM Easting: 614291.09, UTM Northing: 4823042.6, Latitude: 43.551584, Longitude: -79.58508
Site #: 1634-A2TRU2
CITY OF MISSISSAUGA

135	6 of 7	SW/180.3	77.6 / -2.21	Centre City Capital Limited 31 Lakeshore Road East Mississauga, ON Canada ON	PTTW

EBR Registry No:	013-5061	**Decision Posted:**	August\s12,\s2019
Ministry Ref No:	6778-BB6H45	**Exception Posted:**	
Notice Type:	Instrument	**Section:**	Section\s34
Notice Stage:	Decision	**Act 1:**	Ontario\sWater\sResources\sAct,\sR.S.O.\s1990
Notice Date:		**Act 2:**	Ontario\sWater\sResources\sAct
Proposal Date:	May\s14,\s2019	**Site Location Map:**	43.5517,-79.585202
Year:	2019		

Instrument Type:	Permit\sto\stake\swater
Off Instrument Name:	Permit\sto\sTake\sWater\s(OWRA\ss.\s34)

Posted By:	Ministry\sof\sthe\sEnvironment,\sConservation\sand\sParks
Company Name:	
Site Address:	31\sLakeshore\sRoad\sEast\sMississauga,\sON\sCanada
Location Other:	
Proponent Name:	Centre\sCity\sCapital\sLimited
Proponent Address:	1\sPort\sStreet\sEast\sMississauga,\sON\sL5G\s4N1\sCanada
Comment Period:	May\s14,\s2019\s-\sJune\s13,\s2019\s(30\sdays)\sClosed
URL:	https://ero.ontario.ca/notice/013-5061

Site Location Details:

---

135 | **7 of 7** | **SW/180.3** | **77.6 / -2.21** | **Sunbelt Rentals<UNOFFICIAL>**
31 Lakeshore Rd E
Mississauga ON | **SPL**

Ref No:	2466-BGJMDU	**Discharger Report:**	
Site No:	NA	**Material Group:**	
Incident Dt:	10/1/2019	**Health/Env Conseq:**	2 - Minor Environment
Year:		**Client Type:**	
Incident Cause:		**Sector Type:**	Miscellaneous Communal
Incident Event:	Leak/Break	**Agency Involved:**	
Contaminant Code:	15	**Nearest Watercourse:**	
Contaminant Name:	HYDRAULIC OIL	**Site Address:**	31 Lakeshore Rd E
Contaminant Limit 1:		**Site District Office:**	Halton-Peel
Contam Limit Freq 1:		**Site Postal Code:**	
Contaminant UN No 1:	n/a	**Site Region:**	Central
Environment Impact:		**Site Municipality:**	Mississauga
Nature of Impact:		**Site Lot:**	
Receiving Medium:		**Site Conc:**	
Receiving Env:	Land	**Northing:**	4823019.2
MOE Response:	No	**Easting:**	614228.67
Dt MOE Arvl on Scn:		**Site Geo Ref Accu:**	
MOE Reported Dt:	10/1/2019	**Site Map Datum:**	
Dt Document Closed:	11/16/2019	**SAC Action Class:**	Land Spills
Incident Reason:	Equipment Failure	**Source Type:**	Motor Vehicle
Site Name:	Construction Site<UNOFFICIAL>		
Site County/District:	Regional Municipality of Peel		
Site Geo Ref Meth:			
Incident Summary:	Sunbelt Rentals: 10-15L hydraulic oil to ground		
Contaminant Qty:	15 L		

---

136 | **1 of 5** | **WSW/180.5** | **79.8 / 0.00** | **The Corporation of the City of Mississauga**
12 Stavbank Road
Mississauga ON | **SPL**

Ref No:	6650-7ALNJR	**Discharger Report:**	
Site No:		**Material Group:**	
Incident Dt:		**Health/Env Conseq:**	
Year:		**Client Type:**	
Incident Cause:	Pipe Or Hose Leak	**Sector Type:**	Sewer
Incident Event:		**Agency Involved:**	
Contaminant Code:	44	**Nearest Watercourse:**	
Contaminant Name:	SEWAGE,RAW UNCHLORINATED	**Site Address:**	
Contaminant Limit 1:		**Site District Office:**	Halton-Peel
Contam Limit Freq 1:		**Site Postal Code:**	
Contaminant UN No 1:		**Site Region:**	
Environment Impact:	Confirmed	**Site Municipality:**	Mississauga
Nature of Impact:	Soil Contamination	**Site Lot:**	
Receiving Medium:		**Site Conc:**	
Receiving Env:		**Northing:**	
MOE Response:		**Easting:**	

Map Key	Number of Records	Direction/ Distance (m)	Elev/Diff (m)	Site	DB

Dt MOE Arvl on Scn:		**Site Geo Ref Accu:**	
MOE Reported Dt:	1/6/2008	**Site Map Datum:**	
Dt Document Closed:		**SAC Action Class:**	Land Spills
Incident Reason:	Equipment Failure	**Source Type:**	
Site Name:	Grassy and treed area<UNOFFICIAL>		
Site County/District:			
Site Geo Ref Meth:			
Incident Summary:	Sanitary sewage spill with grease to grassy area, clng		
Contaminant Qty:			

Map Key	Number of Records	Direction/ Distance (m)	Elev/Diff (m)	Site	DB
136	2 of 5	WSW/180.5	79.8 / 0.00	12 Stavebank Road Mississauga ON L5G 2T4	SPL

Ref No:	7860-7LSR8C	**Discharger Report:**	
Site No:		**Material Group:**	
Incident Dt:		**Health/Env Conseq:**	
Year:		**Client Type:**	
Incident Cause:	Other Discharges	**Sector Type:**	Sewage Municipal
Incident Event:		**Agency Involved:**	
Contaminant Code:	44	**Nearest Watercourse:**	
Contaminant Name:	SEWAGE,RAW UNCHLORINATED	**Site Address:**	
Contaminant Limit 1:		**Site District Office:**	Halton-Peel
Contam Limit Freq 1:		**Site Postal Code:**	
Contaminant UN No 1:		**Site Region:**	
Environment Impact:	Possible	**Site Municipality:**	Mississauga
Nature of Impact:	Surface Water Pollution	**Site Lot:**	
Receiving Medium:		**Site Conc:**	
Receiving Env:		**Northing:**	
MOE Response:		**Easting:**	
Dt MOE Arvl on Scn:		**Site Geo Ref Accu:**	
MOE Reported Dt:	11/27/2008	**Site Map Datum:**	
Dt Document Closed:		**SAC Action Class:**	Watercourse Spills
Incident Reason:	Other - Reason not otherwise defined	**Source Type:**	
Site Name:	Spill Location<UNOFFICIAL>		
Site County/District:			
Site Geo Ref Meth:			
Incident Summary:	Mississauga - Sanitary sewage spill to catch basin		
Contaminant Qty:			

Map Key	Number of Records	Direction/ Distance (m)	Elev/Diff (m)	Site	DB
136	3 of 5	WSW/180.5	79.8 / 0.00	CREDIT VILLAGE MARINA 12 STAVEBANK RD MISSISSAUGA ON L5G 2T4	RST

Headcode:	00824400
Headcode Desc:	MARINAS
Phone:	
List Name:	
Description:	

Map Key	Number of Records	Direction/ Distance (m)	Elev/Diff (m)	Site	DB
136	4 of 5	WSW/180.5	79.8 / 0.00	CREDIT VILLAGE MARINA 12 STAVEBANK RD MISSISSAUGA ON L5G2T4	RST

Headcode:	00824400
Headcode Desc:	MARINAS
Phone:	9056154880
List Name:	
Description:	

Map Key	Number of Records	Direction/ Distance (m)	Elev/Diff (m)	Site	DB
136	5 of 5	WSW/180.5	79.8 / 0.00	Credit Village Marina-Port Credit Harbour 12 Stavebank Road Mississauga ON	SPL

Ref No:	6618-AD8QHN	**Discharger Report:**	
Site No:	NA	**Material Group:**	
Incident Dt:	8/27/2016	**Health/Env Conseq:**	
Year:		**Client Type:**	
Incident Cause:		**Sector Type:**	Miscellaneous Communal
Incident Event:	Leak/Break	**Agency Involved:**	
Contaminant Code:	13	**Nearest Watercourse:**	Lake Ontario
Contaminant Name:	DIESEL FUEL	**Site Address:**	12 Stavebank Road
Contaminant Limit 1:		**Site District Office:**	
Contam Limit Freq 1:		**Site Postal Code:**	
Contaminant UN No 1:		**Site Region:**	
Environment Impact:		**Site Municipality:**	Mississauga
Nature of Impact:		**Site Lot:**	
Receiving Medium:		**Site Conc:**	
Receiving Env:	Surface Water; Source Water Zone	**Northing:**	
MOE Response:		**Easting:**	
Dt MOE Arvl on Scn:		**Site Geo Ref Accu:**	
MOE Reported Dt:	8/27/2016	**Site Map Datum:**	
Dt Document Closed:		**SAC Action Class:**	Watercourse Spills
Incident Reason:	Deliberate Act	**Source Type:**	
Site Name:	12 Stavebank Road, marina<UNOFFICIAL>		
Site County/District:			
Site Geo Ref Meth:			
Incident Summary:	Credit Village Marina - Diesel spilled to Lake Ontario, Mississauga		
Contaminant Qty:	0 other - see incident description		

137	1 of 1	N/181.4	79.8 / 0.00	ON	WWIS

Well ID:	7267968	**Flowing (Y/N):**	
Construction Date:		**Flow Rate:**	
Use 1st:		**Data Entry Status:**	Yes
Use 2nd:		**Data Src:**	
Final Well Status:		**Date Received:**	28-Jul-2016 00:00:00
Water Type:		**Selected Flag:**	TRUE
Casing Material:		**Abandonment Rec:**	
Audit No:	C33944	**Contractor:**	7230
Tag:	A203341	**Form Version:**	8
Constructn Method:		**Owner:**	
Elevation (m):		**County:**	PEEL
Elevatn Reliabilty:		**Lot:**	
Depth to Bedrock:		**Concession:**	
Well Depth:		**Concession Name:**	
Overburden/Bedrock:		**Easting NAD83:**	
Pump Rate:		**Northing NAD83:**	
Static Water Level:		**Zone:**	
Clear/Cloudy:		**UTM Reliability:**	
Municipality:	MISSISSAUGA CITY		
Site Info:			

PDF URL (Map):

Additional Detail(s) (Map)

Well Completed Date:	2016/06/22
Year Completed:	2016
Depth (m):	
Latitude:	43.5551849837195
Longitude:	-79.5833297265704

Path:

Bore Hole Information

Bore Hole ID:	1006177173	**Elevation:**	
DP2BR:		**Elevrc:**	
Spatial Status:		**Zone:**	17
Code OB:		**East83:**	614426.00
Code OB Desc:		**North83:**	4823445.00
Open Hole:		**Org CS:**	UTM83
Cluster Kind:		**UTMRC:**	4
Date Completed:	22-Jun-2016 00:00:00	**UTMRC Desc:**	margin of error : 30 m - 100 m
Remarks:		**Location Method:**	wwr
Elevrc Desc:			
Location Source Date:			
Improvement Location Source:			
Improvement Location Method:			
Source Revision Comment:			
Supplier Comment:			

Links

Bore Hole ID:	1006177173	**Tag No:**	A203341
Depth M:		**Contractor:**	7230
Year Completed:	2016	**Path:**	
Well Completed Dt:	2016/06/22	**Latitude:**	43.5551849837195
Audit No:	C33944	**Longitude:**	-79.5833297265704

---

138 | **1 of 2** | **N/182.0** | **79.8 / 0.00** | **Home Alone Property Management Services Limited**
10 ANN ST, MISSISSAUGA, ON, L5G 3E6
ON L5G 3E6 | **RSC**

RSC ID:	112316	**Cert Date:**	7-Jun-11
RA No:		**Cert Prop Use No:**	No CPU
RSC Type:		**Intended Prop Use:**	Residential
Curr Property Use:	Commercial	**Qual Person Name:**	Rob Jones
Ministry District:	MISSISSAUGA	**Stratified (Y/N):**	
Filing Date:	21-Jun-11	**Audit (Y/N):**	
Date Ack:		**Entire Leg Prop. (Y/N):**	Yes
Date Returned:		**Accuracy Estimate:**	0 to 1 meters
Restoration Type:		**Telephone:**	905-2719922
Soil Type:		**Fax:**	
Criteria:		**Email:**	
CPU Issued Sect 1686:	No		
Asmt Roll No:			

Prop ID No (PIN): 13463-0038 (LT)
Property Municipal Address: 10 ANN ST, MISSISSAUGA, ON, L5G 3E6
Mailing Address: 10 ANN ST, MISSISSAUGA, ON, L5G 3E6
Latitude & Latitude: 43.55517830N 79.58351560W (converted from UTM)
UTM Coordinates: NAD83 17-614411-4823444
Consultant:
Legal Desc: Parts of Lots No. 2 and 3 South side of High Street East of the River Credit City of Mississauga Regional Municipality of Peel Land Registry Office of Peel (No. 3) More particularly described in Schedule "A" attached.
Measurement Method: Digitized from a map
Applicable Standards: ESA Phase 1
RSC PDF:

---

138 | **2 of 2** | **N/182.0** | **79.8 / 0.00** | **F.S. 6810 DEVELOPMENT INC.**
10 ANN STREET, MISSISSAUGA, ON L5G 2E6
Mississauga ON | **RSC**

RSC ID:	223748	***Cert Date:***	
RA No:		***Cert Prop Use No:***	
RSC Type:	Phase 1 and 2 RSC	***Intended Prop Use:***	Residential
Curr Property Use:	Commercial	***Qual Person Name:***	SAMUEL OYEDOKUN
Ministry District:	Halton-Peel District Office	***Stratified (Y/N):***	
Filing Date:	2017/09/05	***Audit (Y/N):***	
Date Ack:		***Entire Leg Prop. (Y/N):***	
Date Returned:		***Accuracy Estimate:***	
Restoration Type:		***Telephone:***	
Soil Type:		***Fax:***	
Criteria:		***Email:***	
CPU Issued Sect 1686:			

Asmt Roll No: 210509000413100
Prop ID No (PIN): 13463-0188 (LT)
Property Municipal Address: 10 ANN STREET, MISSISSAUGA, ON L5G 2E6
Mailing Address:
Latitude & Latitude:
UTM Coordinates:
Consultant:
Legal Desc:
Measurement Method:
Applicable Standards:
RSC PDF: https://www.lrcsde.lrc.gov.on.ca/BFISWebPublic/pub/viewDocument.action?attachmentId=85711&fileName=BROWNFIELDS-E.pdf

Document(s) Detail

Document Heading: Supporting Documents
Document Name: ApecTable.pdf
Document Type: Area(s) of Potential Environmental Concern
Document Link: https://www.lrcsde.lrc.gov.on.ca/BFISWebPublic/pub/viewDocument.action?attachmentId=85704&fileName=ApecTable.pdf

Document Heading: Supporting Documents
Document Name: Transferdeed.pdf
Document Type: Copy of any deed(s), transfer(s) or other document(s)
Document Link: https://www.lrcsde.lrc.gov.on.ca/BFISWebPublic/pub/viewDocument.action?attachmentId=85709&fileName=Transferdeed.pdf

Document Heading: Supporting Documents
Document Name: PhaseTwoCSM.pdf
Document Type: Phase 2 Conceptual Site Model
Document Link: https://www.lrcsde.lrc.gov.on.ca/BFISWebPublic/pub/viewDocument.action?attachmentId=85706&fileName=PhaseTwoCSM.pdf

Document Heading: Supporting Documents
Document Name: Planof Survey.pdf
Document Type: A Current plan of Survey
Document Link: https://www.lrcsde.lrc.gov.on.ca/BFISWebPublic/pub/viewDocument.action?attachmentId=85712&fileName=Planof+Survey.pdf

Document Heading: Supporting Documents
Document Name: Certof Status.pdf
Document Type: Certificate of Status
Document Link: https://www.lrcsde.lrc.gov.on.ca/BFISWebPublic/pub/viewDocument.action?attachmentId=85707&fileName=Certof+Status.pdf

Document Heading: Supporting Documents
Document Name: LawyersLetter.pdf
Document Type: Lawyer's letter consisting of a legal description of the property
Document Link: https://www.lrcsde.lrc.gov.on.ca/BFISWebPublic/pub/viewDocument.action?attachmentId=85713&fileName=LawyersLetter.pdf

Document Heading: Supporting Documents

Document Name: Tableof CandPUses.pdf
Document Type: Table of Current and Past Property Use
Document Link: https://www.lrcsde.lrc.gov.on.ca/BFISWebPublic/pub/viewDocument.action?attachmentId=85714&fileName=Tableof+CandPUses.pdf

139 | **1 of 1** | **N/182.6** | **79.8 / 0.00** | **ON** | **BORE**

Borehole ID:	640927	**Inclin FLG:**	No
OGF ID:	215541322	**SP Status:**	Initial Entry
Status:		**Surv Elev:**	No
Type:	Borehole	**Piezometer:**	No
Use:	Geotechnical/Geological Investigation	**Primary Name:**	
Completion Date:	JAN-1965	**Municipality:**	
Static Water Level:		**Lot:**	
Primary Water Use:	Not Used	**Township:**	
Sec. Water Use:		**Latitude DD:**	43.555161
Total Depth m:	1.5	**Longitude DD:**	-79.582976
Depth Ref:	Ground Surface	**UTM Zone:**	17
Depth Elev:		**Easting:**	614455
Drill Method:	Power auger	**Northing:**	4823443
Orig Ground Elev m:	80.2	**Location Accuracy:**	
Elev Reliabil Note:		**Accuracy:**	Not Applicable
DEM Ground Elev m:	79.9		
Concession:			
Location D:			
Survey D:			
Comments:			

Borehole Geology Stratum

Geology Stratum ID:	218494113	**Mat Consistency:**	
Top Depth:	.1	**Material Moisture:**	
Bottom Depth:	.2	**Material Texture:**	
Material Color:		**Non Geo Mat Type:**	
Material 1:	Fill	**Geologic Formation:**	
Material 2:	Gravel	**Geologic Group:**	
Material 3:		**Geologic Period:**	
Material 4:		**Depositional Gen:**	fill
Gsc Material Description:			
Stratum Description:	FILL,GRAVEL.		

Geology Stratum ID:	218494115	**Mat Consistency:**	
Top Depth:	.4	**Material Moisture:**	
Bottom Depth:	1.5	**Material Texture:**	Medium
Material Color:	Brown	**Non Geo Mat Type:**	
Material 1:	Sand	**Geologic Formation:**	
Material 2:	Clay	**Geologic Group:**	
Material 3:		**Geologic Period:**	
Material 4:		**Depositional Gen:**	alluvial
Gsc Material Description:			
Stratum Description:	SAND-MEDIUM,CLAY. BROWN,ALLUVIAL, AGE POST-GLACIAL. LAY. AGE **Note: Many records provided by the department have a truncated [Stratum Description] field.		

Geology Stratum ID:	218494112	**Mat Consistency:**	
Top Depth:	0	**Material Moisture:**	
Bottom Depth:	.1	**Material Texture:**	
Material Color:		**Non Geo Mat Type:**	
Material 1:	Asphalt	**Geologic Formation:**	
Material 2:		**Geologic Group:**	
Material 3:		**Geologic Period:**	
Material 4:		**Depositional Gen:**	
Gsc Material Description:			
Stratum Description:	ASPHALT.		

Geology Stratum ID:	218494114	**Mat Consistency:**	
Top Depth:	.2	**Material Moisture:**	
Bottom Depth:	.4	**Material Texture:**	Medium
Material Color:	Brown	**Non Geo Mat Type:**	
Material 1:	Sand	**Geologic Formation:**	
Material 2:	Silt	**Geologic Group:**	
Material 3:	Clay	**Geologic Period:**	
Material 4:		**Depositional Gen:**	alluvial
Gsc Material Description:			
Stratum Description:	SAND-MEDIUM,SILT, CLAY. BROWN,ALLUVIAL, AGE POST-GLACIAL.		

Source

Source Type:	Data Survey	**Source Appl:**	Spatial/Tabular
Source Orig:	Geological Survey of Canada	**Source Iden:**	1
Source Date:	1956-1972	**Scale or Res:**	Varies
Confidence:	M	**Horizontal:**	NAD27
Observatio:		**Verticalda:**	Mean Average Sea Level
Source Name:	Urban Geology Automated Information System (UGAIS)		
Source Details:	File: TOR1B.txt RecordID: 088930 NTS_Sheet: 30M12A		
Confiden 1:	Logs are approximately correct. Lack of information. Doubtful terminology.		

Source List

Source Identifier:	1	**Horizontal Datum:**	NAD27
Source Type:	Data Survey	**Vertical Datum:**	Mean Average Sea Level
Source Date:	1956-1972	**Projection Name:**	Universal Transverse Mercator
Scale or Resolution:	Varies		
Source Name:	Urban Geology Automated Information System (UGAIS)		
Source Originators:	Geological Survey of Canada		

---

140 ***1 of 1*** ***ENE/183.2*** ***77.3 / -2.54***

Naylor Group
80 Port Street East
Mississauga ON L5G 4V6

GEN

Generator No:	ON3799266	**Status:**	
SIC Code:	541330	**Co Admin:**	
SIC Description:	Engineering Services	**Choice of Contact:**	
Approval Years:	2009	**Phone No Admin:**	
PO Box No:		**Contam. Facility:**	
Country:		**MHSW Facility:**	

Detail(s)

Waste Class:	212
Waste Class Desc:	ALIPHATIC SOLVENTS

---

141 ***1 of 7*** ***ENE/183.2*** ***77.3 / -2.54***

St. Lawrence Dentistry
80 Port Street East, Suite H
Mississauga ON L5G 4V6

GEN

Generator No:	ON7994095	**Status:**	
SIC Code:	621210	**Co Admin:**	
SIC Description:	OFFICES OF DENTISTS	**Choice of Contact:**	CO_OFFICIAL
Approval Years:	2016	**Phone No Admin:**	
PO Box No:		**Contam. Facility:**	No
Country:	Canada	**MHSW Facility:**	No

Detail(s)

Waste Class: 312
Waste Class Desc: PATHOLOGICAL WASTES

---

141 | **2 of 7** | **ENE/183.2** | **77.3 / -2.54** | **St. Lawrence Dentistry**
80 Port Street East, Suite H
Mississauga ON L5G 4V6 | **GEN**

Generator No:	ON7994095	**Status:**	
SIC Code:	621210	**Co Admin:**	
SIC Description:	OFFICES OF DENTISTS	**Choice of Contact:**	CO_OFFICIAL
Approval Years:	2015	**Phone No Admin:**	
PO Box No:		**Contam. Facility:**	No
Country:	Canada	**MHSW Facility:**	No

Detail(s)

Waste Class: 312
Waste Class Desc: PATHOLOGICAL WASTES

---

141 | **3 of 7** | **ENE/183.2** | **77.3 / -2.54** | **St. Lawrence Dentistry**
80 Port Street East, Suite H
Mississauga ON L5G 4V6 | **GEN**

Generator No:	ON7994095	**Status:**	
SIC Code:	621210	**Co Admin:**	
SIC Description:	OFFICES OF DENTISTS	**Choice of Contact:**	CO_OFFICIAL
Approval Years:	2014	**Phone No Admin:**	
PO Box No:		**Contam. Facility:**	No
Country:	Canada	**MHSW Facility:**	No

Detail(s)

Waste Class: 312
Waste Class Desc: PATHOLOGICAL WASTES

---

141 | **4 of 7** | **ENE/183.2** | **77.3 / -2.54** | **St. Lawrence Dentistry**
80 Port Street East, Suite H
Mississauga ON L5G 4V6 | **GEN**

Generator No:	ON7994095	**Status:**	Registered
SIC Code:		**Co Admin:**	
SIC Description:		**Choice of Contact:**	
Approval Years:	As of Dec 2018	**Phone No Admin:**	
PO Box No:		**Contam. Facility:**	
Country:	Canada	**MHSW Facility:**	

Detail(s)

Waste Class: 312 P
Waste Class Desc: Pathological wastes

---

141 | **5 of 7** | **ENE/183.2** | **77.3 / -2.54** | **St. Lawrence Dentistry**
80 Port Street East, Suite H
Mississauga ON L5G 4V6 | **GEN**

Generator No:	ON7994095	**Status:**	Registered
SIC Code:		**Co Admin:**	
SIC Description:		**Choice of Contact:**	
Approval Years:	As of Jul 2020	**Phone No Admin:**	
PO Box No:		**Contam. Facility:**	

Country: Canada
MHSW Facility:

Detail(s)

Waste Class: 312 P
Waste Class Desc: Pathological wastes

---

141 **6 of 7** **ENE/183.2** **77.3 / -2.54**

St. Lawrence Dentistry
80 Port Street East, Suite H
Mississauga ON L5G 4V6

GEN

Generator No: ON7994095
SIC Code:
SIC Description:
Approval Years: As of Nov 2021
PO Box No:
Country: Canada

Status: Registered
Co Admin:
Choice of Contact:
Phone No Admin:
Contam. Facility:
MHSW Facility:

Detail(s)

Waste Class: 312 P
Waste Class Desc: Pathological wastes

---

141 **7 of 7** **ENE/183.2** **77.3 / -2.54**

St. Lawrence Dentistry
80 Port Street East, Suite H
Mississauga ON L5G 4V6

GEN

Generator No: ON7994095
SIC Code:
SIC Description:
Approval Years: As of Apr 2022
PO Box No:
Country: Canada

Status: Registered
Co Admin:
Choice of Contact:
Phone No Admin:
Contam. Facility:
MHSW Facility:

Detail(s)

Waste Class: 312 P
Waste Class Desc: PATHOLOGICAL WASTES

---

142 **1 of 3** **NNW/183.3** **79.8 / 0.00**

VERSACE LAWN CARE
66 HIGH STREET EAST, #202
MISSISSAUGA ON L5G 1K2

PES

Detail Licence No:
Licence No:
Status:
Approval Date:
Report Source:
Licence Type: Operator
Licence Type Code: 02
Licence Class:
Licence Control:
Latitude:
Longitude:
Lot:
Concession:
Region:
District:
County:
Trade Name:
PDF URL:

Operator Box:
Operator Class:
Operator No:
Operator Type:
Oper Area Code:
Oper Phone No:
Operator Ext:
Operator Lot:
Oper Concession:
Operator Region:
Operator District:
Operator County:
Op Municipality:
Post Office Box:
MOE District:
SWP Area Name:

PDF Site Location:

---

142 **2 of 3** **NNW/183.3** **79.8 / 0.00**

VERSACE LAWN CARE
66 HIGH STREET EAST, #202
MISSISSAUGA ON L5G1K2

PES

Detail Licence No:		**Operator Box:**	
Licence No:	04313	**Operator Class:**	
Status:		**Operator No:**	
Approval Date:		**Operator Type:**	
Report Source:	Legacy Licenses (Excluding TS)	**Oper Area Code:**	416
Licence Type:	Operator	**Oper Phone No:**	2690458
Licence Type Code:	02	**Operator Ext:**	
Licence Class:	01	**Operator Lot:**	
Licence Control:		**Oper Concession:**	
Latitude:		**Operator Region:**	
Longitude:		**Operator District:**	
Lot:		**Operator County:**	
Concession:		**Op Municipality:**	
Region:		**Post Office Box:**	
District:		**MOE District:**	
County:		**SWP Area Name:**	
Trade Name:			
PDF URL:			
PDF Site Location:			

---

142 **3 of 3** **NNW/183.3** **79.8 / 0.00**

VERSACE LAWN CARE
66 HIGH STREET EAST, #202
MISSISSAUGA ON L5G1K2

PES

Detail Licence No:		**Operator Box:**	
Licence No:	04313	**Operator Class:**	
Status:		**Operator No:**	
Approval Date:		**Operator Type:**	
Report Source:	Legacy Licenses (Excluding TS)	**Oper Area Code:**	416
Licence Type:	Operator	**Oper Phone No:**	2690458
Licence Type Code:	01	**Operator Ext:**	
Licence Class:	06	**Operator Lot:**	
Licence Control:		**Oper Concession:**	
Latitude:		**Operator Region:**	
Longitude:		**Operator District:**	
Lot:		**Operator County:**	
Concession:		**Op Municipality:**	
Region:		**Post Office Box:**	
District:		**MOE District:**	
County:		**SWP Area Name:**	
Trade Name:			
PDF URL:			
PDF Site Location:			

---

143 **1 of 1** **W/185.0** **79.8 / 0.00**

ON

BORE

Borehole ID:	646196	**Inclin FLG:**	No
OGF ID:	215546579	**SP Status:**	Initial Entry
Status:		**Surv Elev:**	No
Type:	Borehole	**Piezometer:**	No
Use:	Geotechnical/Geological Investigation	**Primary Name:**	
Completion Date:	FEB-1965	**Municipality:**	
Static Water Level:	0.9	**Lot:**	

Primary Water Use:	Not Used	***Township:***	
Sec. Water Use:		***Latitude DD:***	43.55322
Total Depth m:	9.4	***Longitude DD:***	-79.586241
Depth Ref:	Ground Surface	***UTM Zone:***	17
Depth Elev:		***Easting:***	614195
Drill Method:	Power auger	***Northing:***	4823223
Orig Ground Elev m:	28.8	***Location Accuracy:***	
Elev Reliabil Note:		***Accuracy:***	Not Applicable
DEM Ground Elev m:	81		
Concession:			
Location D:			
Survey D:			
Comments:			

Borehole Geology Stratum

Geology Stratum ID:	218513992	***Mat Consistency:***	Hard
Top Depth:	7.3	***Material Moisture:***	
Bottom Depth:	9.4	***Material Texture:***	
Material Color:	Grey	***Non Geo Mat Type:***	
Material 1:	Till	***Geologic Formation:***	
Material 2:	Clay	***Geologic Group:***	
Material 3:		***Geologic Period:***	
Material 4:		***Depositional Gen:***	glacial
Gsc Material Description:			

Stratum Description: TILL,CLAY. GREY,GLACIAL,HARD,AGE GLACIAL.00000056000900200024004600007 **Note: Many records provided by the department have a truncated [Stratum Description] field.

Geology Stratum ID:	218513991	***Mat Consistency:***	Compact
Top Depth:	2.7	***Material Moisture:***	
Bottom Depth:	7.3	***Material Texture:***	
Material Color:	Grey	***Non Geo Mat Type:***	
Material 1:	Silt	***Geologic Formation:***	
Material 2:	Sand	***Geologic Group:***	
Material 3:		***Geologic Period:***	
Material 4:		***Depositional Gen:***	beach
Gsc Material Description:			

Stratum Description: SILT,SAND. GREY,BEACH,COMPACT, AGE POST-GLACIAL, WATER STABLE AT 91.4 FEET.

Geology Stratum ID:	218513990	***Mat Consistency:***	Dense
Top Depth:	0	***Material Moisture:***	
Bottom Depth:	2.7	***Material Texture:***	
Material Color:	Brown	***Non Geo Mat Type:***	
Material 1:	Soil	***Geologic Formation:***	
Material 2:	Sand	***Geologic Group:***	
Material 3:	Silt	***Geologic Period:***	
Material 4:		***Depositional Gen:***	
Gsc Material Description:			

Stratum Description: SOIL,SAND,SILT. BROWN,DENSE.

Source

Source Type:	Data Survey	***Source Appl:***	Spatial/Tabular
Source Orig:	Geological Survey of Canada	***Source Iden:***	1
Source Date:	1956-1972	***Scale or Res:***	Varies
Confidence:	M	***Horizontal:***	NAD27
Observatio:		***Verticalda:***	Mean Average Sea Level

Source Name: Urban Geology Automated Information System (UGAIS)
Source Details: File: TOR2.txt RecordID: 142180 NTS_Sheet: 30M12E
Confiden 1: Reliable information but incomplete.

Source List

Source Identifier:	1	**Horizontal Datum:**	NAD27
Source Type:	Data Survey	**Vertical Datum:**	Mean Average Sea Level
Source Date:	1956-1972	**Projection Name:**	Universal Transverse Mercator
Scale or Resolution:	Varies		
Source Name:	Urban Geology Automated Information System (UGAIS)		
Source Originators:	Geological Survey of Canada		

144 **1 of 1** **NNE/185.3** **79.8 / 0.00** **ON** **BORE**

Borehole ID:	646203	**Inclin FLG:**	No
OGF ID:	215546586	**SP Status:**	Initial Entry
Status:		**Surv Elev:**	No
Type:	Borehole	**Piezometer:**	No
Use:	Geotechnical/Geological Investigation	**Primary Name:**	
Completion Date:	JUL-1969	**Municipality:**	
Static Water Level:		**Lot:**	
Primary Water Use:	Not Used	**Township:**	
Sec. Water Use:		**Latitude DD:**	43.555065
Total Depth m:	7.5	**Longitude DD:**	-79.582483
Depth Ref:	Ground Surface	**UTM Zone:**	17
Depth Elev:		**Easting:**	614495
Drill Method:	Power auger	**Northing:**	4823433
Orig Ground Elev m:	79.2	**Location Accuracy:**	
Elev Reliabil Note:		**Accuracy:**	Not Applicable
DEM Ground Elev m:	78.8		
Concession:			
Location D:			
Survey D:			
Comments:			

Borehole Geology Stratum

Geology Stratum ID:	218514012	**Mat Consistency:**	
Top Depth:	0	**Material Moisture:**	
Bottom Depth:	.1	**Material Texture:**	
Material Color:		**Non Geo Mat Type:**	
Material 1:	Asphalt	**Geologic Formation:**	
Material 2:		**Geologic Group:**	
Material 3:		**Geologic Period:**	
Material 4:		**Depositional Gen:**	
Gsc Material Description:			
Stratum Description:	ASPHALT.		

Geology Stratum ID:	218514015	**Mat Consistency:**	Dense
Top Depth:	2.6	**Material Moisture:**	
Bottom Depth:	7.5	**Material Texture:**	
Material Color:	Grey	**Non Geo Mat Type:**	
Material 1:	Till	**Geologic Formation:**	
Material 2:	Silt	**Geologic Group:**	
Material 3:	Gravel	**Geologic Period:**	
Material 4:	Clay	**Depositional Gen:**	glacial
Gsc Material Description:			
Stratum Description:	TILL,SILT,GRAVEL, CLAY. GREY,GLACIAL,VERY DENSE, LAYERED,AGE GLACIAL.		

Geology Stratum ID:	218514016	**Mat Consistency:**	
Top Depth:	7.5	**Material Moisture:**	
Bottom Depth:	7.5	**Material Texture:**	
Material Color:		**Non Geo Mat Type:**	
Material 1:	Bedrock	**Geologic Formation:**	
Material 2:	Shale	**Geologic Group:**	
Material 3:		**Geologic Period:**	Ordovician
Material 4:		**Depositional Gen:**	marine
Gsc Material Description:			

Stratum Description: BEDROCK,SHALE. MARINE,AGE ORDOVICIAN. 022 010 0005004500085100 **Note: Many records provided by the department have a truncated [Stratum Description] field.

Geology Stratum ID:	218514013	**Mat Consistency:**	
Top Depth:	.1	**Material Moisture:**	Dry
Bottom Depth:	1.5	**Material Texture:**	
Material Color:		**Non Geo Mat Type:**	
Material 1:	Fill	**Geologic Formation:**	
Material 2:	Silt	**Geologic Group:**	
Material 3:	Sand	**Geologic Period:**	
Material 4:	Clay	**Depositional Gen:**	fill
Gsc Material Description:			

Stratum Description: FILL,SILT,SAND,CLAY.DRY.

Geology Stratum ID:	218514014	**Mat Consistency:**	Hard
Top Depth:	1.5	**Material Moisture:**	
Bottom Depth:	2.6	**Material Texture:**	
Material Color:	Brown	**Non Geo Mat Type:**	
Material 1:	Till	**Geologic Formation:**	
Material 2:	Silt	**Geologic Group:**	
Material 3:	Clay	**Geologic Period:**	
Material 4:		**Depositional Gen:**	glacial
Gsc Material Description:			

Stratum Description: TILL,SILT,CLAY. BROWN,GLACIAL,HARD, AGE GLACIAL.

Source

Source Type:	Data Survey	**Source Appl:**	Spatial/Tabular
Source Orig:	Geological Survey of Canada	**Source Iden:**	1
Source Date:	1956-1972	**Scale or Res:**	Varies
Confidence:	M	**Horizontal:**	NAD27
Observatio:		**Verticalda:**	Mean Average Sea Level

Source Name: Urban Geology Automated Information System (UGAIS)
Source Details: File: TOR2.txt RecordID: 142250 NTS_Sheet: 30M12A
Confiden 1: Reliable information but incomplete.

Source List

Source Identifier:	1	**Horizontal Datum:**	NAD27
Source Type:	Data Survey	**Vertical Datum:**	Mean Average Sea Level
Source Date:	1956-1972	**Projection Name:**	Universal Transverse Mercator
Scale or Resolution:	Varies		

Source Name: Urban Geology Automated Information System (UGAIS)
Source Originators: Geological Survey of Canada

---

145 ***1 of 1*** ***NNE/185.7*** ***79.3 / -0.55*** ***ON*** ***BORE***

Borehole ID:	646202	**Inclin FLG:**	No
OGF ID:	215546585	**SP Status:**	Initial Entry
Status:		**Surv Elev:**	No
Type:	Borehole	**Piezometer:**	No
Use:	Geotechnical/Geological Investigation	**Primary Name:**	
Completion Date:	JUL-1967	**Municipality:**	
Static Water Level:		**Lot:**	
Primary Water Use:	Not Used	**Township:**	
Sec. Water Use:		**Latitude DD:**	43.554972
Total Depth m:	7.8	**Longitude DD:**	-79.582238
Depth Ref:	Ground Surface	**UTM Zone:**	17
Depth Elev:		**Easting:**	614515
Drill Method:	Power auger	**Northing:**	4823423
Orig Ground Elev m:	79.3	**Location Accuracy:**	
Elev Reliabil Note:		**Accuracy:**	Not Applicable

DEM Ground Elev m: 78.1
Concession:
Location D:
Survey D:
Comments:

Borehole Geology Stratum

Geology Stratum ID: 218514008
Top Depth: .1
Bottom Depth: .5
Material Color:
Material 1: Fill
Material 2: Sand
Material 3: Gravel
Material 4:
Gsc Material Description:
Stratum Description: FILL,SAND,GRAVEL.
Mat Consistency:
Material Moisture:
Material Texture:
Non Geo Mat Type:
Geologic Formation:
Geologic Group:
Geologic Period:
Depositional Gen: fill

Geology Stratum ID: 218514009
Top Depth: .5
Bottom Depth: 2.6
Material Color: Brown
Material 1: Till
Material 2: Silt
Material 3: Clay
Material 4:
Gsc Material Description:
Stratum Description: TILL,SILT,CLAY. BROWN,GLACIAL,HARD, AGE GLACIAL.
Mat Consistency: Hard
Material Moisture:
Material Texture:
Non Geo Mat Type:
Geologic Formation:
Geologic Group:
Geologic Period:
Depositional Gen: glacial

Geology Stratum ID: 218514007
Top Depth: 0
Bottom Depth: .1
Material Color:
Material 1: Asphalt
Material 2:
Material 3:
Material 4:
Gsc Material Description:
Stratum Description: ASPHALT.
Mat Consistency:
Material Moisture:
Material Texture:
Non Geo Mat Type:
Geologic Formation:
Geologic Group:
Geologic Period:
Depositional Gen:

Geology Stratum ID: 218514010
Top Depth: 2.6
Bottom Depth: 7.8
Material Color: Grey
Material 1: Till
Material 2: Silt
Material 3: Sand
Material 4:
Gsc Material Description:
Stratum Description: TILL,SILT,SAND. GREY,GLACIAL,DENSE, AGE GLACIAL.
Mat Consistency: Dense
Material Moisture:
Material Texture:
Non Geo Mat Type:
Geologic Formation:
Geologic Group:
Geologic Period:
Depositional Gen: glacial

Geology Stratum ID: 218514011
Top Depth: 7.8
Bottom Depth: 7.8
Material Color:
Material 1: Bedrock
Material 2: Shale
Material 3:
Material 4:
Gsc Material Description:
Stratum Description: BEDROCK,SHALE. MARINE,AGE ORDOVICIAN. 023 009 0001503700085068 **Note: Many records provided by the department have a truncated [Stratum Description] field.
Mat Consistency:
Material Moisture:
Material Texture:
Non Geo Mat Type:
Geologic Formation:
Geologic Group:
Geologic Period: Ordovician
Depositional Gen: marine

Source

Source Type:	Data Survey	***Source Appl:***	Spatial/Tabular
Source Orig:	Geological Survey of Canada	***Source Iden:***	1
Source Date:	1956-1972	***Scale or Res:***	Varies
Confidence:	M	***Horizontal:***	NAD27
Observatio:		***Verticalda:***	Mean Average Sea Level
Source Name:	Urban Geology Automated Information System (UGAIS)		
Source Details:	File: TOR2.txt RecordID: 142240 NTS_Sheet: 30M12A		
Confiden 1:	Reliable information but incomplete.		

Source List

Source Identifier:	1	***Horizontal Datum:***	NAD27
Source Type:	Data Survey	***Vertical Datum:***	Mean Average Sea Level
Source Date:	1956-1972	***Projection Name:***	Universal Transverse Mercator
Scale or Resolution:	Varies		
Source Name:	Urban Geology Automated Information System (UGAIS)		
Source Originators:	Geological Survey of Canada		

146 ***1 of 1*** ***ESE/186.1*** ***75.1 / -4.76*** ***ON*** ***BORE***

Borehole ID:	640857	***Inclin FLG:***	No
OGF ID:	215541252	***SP Status:***	Initial Entry
Status:		***Surv Elev:***	No
Type:	Borehole	***Piezometer:***	No
Use:	Geotechnical/Geological Investigation	***Primary Name:***	
Completion Date:	JUN-1957	***Municipality:***	
Static Water Level:		***Lot:***	
Primary Water Use:	Not Used	***Township:***	
Sec. Water Use:		***Latitude DD:***	43.552025
Total Depth m:	11.9	***Longitude DD:***	-79.580574
Depth Ref:	Ground Surface	***UTM Zone:***	17
Depth Elev:		***Easting:***	614655
Drill Method:	Diamond Drill	***Northing:***	4823098
Orig Ground Elev m:	75.1	***Location Accuracy:***	
Elev Reliabil Note:		***Accuracy:***	Not Applicable
DEM Ground Elev m:	75.8		
Concession:			
Location D:			
Survey D:			
Comments:			

Borehole Geology Stratum

Geology Stratum ID:	218493805	***Mat Consistency:***	Hard
Top Depth:	8.7	***Material Moisture:***	
Bottom Depth:	10.7	***Material Texture:***	
Material Color:	Grey	***Non Geo Mat Type:***	
Material 1:	Till	***Geologic Formation:***	
Material 2:	Clay	***Geologic Group:***	
Material 3:		***Geologic Period:***	
Material 4:		***Depositional Gen:***	glacial
Gsc Material Description:			
Stratum Description:	TILL,CLAY. GREY,GLACIAL,HARD,AGE GLACIAL.		

Geology Stratum ID:	218493801	***Mat Consistency:***	
Top Depth:	0	***Material Moisture:***	
Bottom Depth:	2.1	***Material Texture:***	
Material Color:		***Non Geo Mat Type:***	
Material 1:	Water-bearing	***Geologic Formation:***	
Material 2:		***Geologic Group:***	

Material 3: **Geologic Period:**
Material 4: **Depositional Gen:**
Gsc Material Description:
Stratum Description: WATER.

Geology Stratum ID: 218493802 **Mat Consistency:** Loose
Top Depth: 2.1 **Material Moisture:**
Bottom Depth: 2.7 **Material Texture:** Medium
Material Color: Grey **Non Geo Mat Type:**
Material 1: Sand **Geologic Formation:**
Material 2: Silt **Geologic Group:**
Material 3: **Geologic Period:**
Material 4: **Depositional Gen:** alluvial
Gsc Material Description:
Stratum Description: SAND-MEDIUM,SILT. GREY,ALLUVIAL,LOOSE, AGE POST-GLACIAL.

Geology Stratum ID: 218493804 **Mat Consistency:** Soft
Top Depth: 4.9 **Material Moisture:**
Bottom Depth: 8.7 **Material Texture:**
Material Color: Brown **Non Geo Mat Type:**
Material 1: Clay **Geologic Formation:**
Material 2: organic material **Geologic Group:**
Material 3: **Geologic Period:**
Material 4: **Depositional Gen:** lacustrine
Gsc Material Description:
Stratum Description: CLAY,ORGANIC. BROWN,LACUSTRINE,SOFT, AGE GLACIAL.

Geology Stratum ID: 218493806 **Mat Consistency:** Soft
Top Depth: 10.7 **Material Moisture:**
Bottom Depth: 11.9 **Material Texture:**
Material Color: **Non Geo Mat Type:**
Material 1: Shale **Geologic Formation:**
Material 2: **Geologic Group:**
Material 3: **Geologic Period:** Ordovician
Material 4: **Depositional Gen:** marine
Gsc Material Description:
Stratum Description: SHALE. MARINE,SOFT,AGE ORDOVICIAN. 0006801900090030001600060028703 0 **Note: Many records provided by the department have a truncated [Stratum Description] field.

Geology Stratum ID: 218493803 **Mat Consistency:** Compact
Top Depth: 2.7 **Material Moisture:**
Bottom Depth: 4.9 **Material Texture:**
Material Color: Grey **Non Geo Mat Type:**
Material 1: Sand **Geologic Formation:**
Material 2: Gravel **Geologic Group:**
Material 3: **Geologic Period:**
Material 4: **Depositional Gen:** alluvial
Gsc Material Description:
Stratum Description: SAND,GRAVEL. GREY,ALLUVIAL,COMPACT, AGE POST-GLACIAL.

Source

Source Type: Data Survey **Source Appl:** Spatial/Tabular
Source Orig: Geological Survey of Canada **Source Iden:** 1
Source Date: 1956-1972 **Scale or Res:** Varies
Confidence: H **Horizontal:** NAD27
Observatio: **Verticalda:** Mean Average Sea Level
Source Name: Urban Geology Automated Information System (UGAIS)
Source Details: File: TOR1B.txt RecordID: 088230 NTS_Sheet: 30M12A
Confiden 1: Logged by professional. Exact and complete description of material and properties.

Source List

Source Identifier: 1 **Horizontal Datum:** NAD27

Source Type: Data Survey
Source Date: 1956-1972
Scale or Resolution: Varies
Source Name: Urban Geology Automated Information System (UGAIS)
Source Originators: Geological Survey of Canada
Vertical Datum: Mean Average Sea Level
Projection Name: Universal Transverse Mercator

---

147 | **1 of 17** | **W/186.5** | **79.8 / 0.00**

PAT IACOVETTA CLEANERS (HUTONE)
14 STAVEBANK ROAD NORTH
MISSISSAUGA ON L5G 2T4

GEN

Generator No: ON0446500
SIC Code: 9721
SIC Description: POWER LAUND./CLEANERS
Approval Years: 86,87,88,89,90
PO Box No:
Country:
Status:
Co Admin:
Choice of Contact:
Phone No Admin:
Contam. Facility:
MHSW Facility:

Detail(s)

Waste Class: 241
Waste Class Desc: HALOGENATED SOLVENTS

---

147 | **2 of 17** | **W/186.5** | **79.8 / 0.00**

PAT IACOVETTA CLEANERS (HUTONE)
14 STAVEBANK ROAD NORTH
MISSISSAUGA ON L5G 2T4

GEN

Generator No: ON0446500
SIC Code: 9721
SIC Description: POWER LAUND./CLEANER
Approval Years: 92,93,97,98,99,00
PO Box No:
Country:
Status:
Co Admin:
Choice of Contact:
Phone No Admin:
Contam. Facility:
MHSW Facility:

Detail(s)

Waste Class: 241
Waste Class Desc: HALOGENATED SOLVENTS

---

147 | **3 of 17** | **W/186.5** | **79.8 / 0.00**

PAT IACOVETTA CLEANERS (HUTONE) 30-096
14 STAVEBANK ROAD NORTH
MISSISSAUGA ON L5G 2T4

GEN

Generator No: ON0446500
SIC Code: 9721
SIC Description: POWER LAUND./CLEANER
Approval Years: 94,95,96
PO Box No:
Country:
Status:
Co Admin:
Choice of Contact:
Phone No Admin:
Contam. Facility:
MHSW Facility:

Detail(s)

Waste Class: 241
Waste Class Desc: HALOGENATED SOLVENTS

---

147 | **4 of 17** | **W/186.5** | **79.8 / 0.00**

PAT (OUT OF BUS)
14 STAVEBANK ROAD NORTH
MISSISSAUGA ON L5G 2T4

GEN

Generator No: ON0446500
SIC Code: 9721
Status:
Co Admin:

SIC Description: POWER LAUND./CLEANERS
Approval Years: 01
PO Box No:
Country:
Choice of Contact:
Phone No Admin:
Contam. Facility:
MHSW Facility:

Detail(s)

Waste Class: 241
Waste Class Desc: HALOGENATED SOLVENTS

---

147 | **5 of 17** | **W/186.5** | **79.8 / 0.00** | **HUTONE CLEANERS**
14 STAVEBANK ROAD NORTH
MISSISSAUGA ON L5G 2T4 | **GEN**

Generator No: ON0446500
SIC Code: 812320
SIC Description: Dry Cleaning & Laundry Serv. (exc. Coin-Op.)
Approval Years: 02,03,04,05,06,07,08
PO Box No:
Country:
Status:
Co Admin:
Choice of Contact:
Phone No Admin:
Contam. Facility:
MHSW Facility:

Detail(s)

Waste Class: 213
Waste Class Desc: PETROLEUM DISTILLATES

Waste Class: 241
Waste Class Desc: HALOGENATED SOLVENTS

---

147 | **6 of 17** | **W/186.5** | **79.8 / 0.00** | **HUTONE CLEANERS**
14 STAVEBANK ROAD NORTH
MISSISSAUGA ON | **GEN**

Generator No: ON0446500
SIC Code: 812320
SIC Description: Dry Cleaning and Laundry Services (except Coin-Operated)
Approval Years: 2009
PO Box No:
Country:
Status:
Co Admin:
Choice of Contact:
Phone No Admin:
Contam. Facility:
MHSW Facility:

Detail(s)

Waste Class: 213
Waste Class Desc: PETROLEUM DISTILLATES

Waste Class: 241
Waste Class Desc: HALOGENATED SOLVENTS

---

147 | **7 of 17** | **W/186.5** | **79.8 / 0.00** | **HUTONE CLEANERS**
14 STAVEBANK ROAD NORTH
MISSISSAUGA ON | **GEN**

Generator No: ON0446500
SIC Code: 812320
SIC Description: Dry Cleaning and Laundry Services (except Coin-Operated)
Approval Years: 2010
PO Box No:
Country:
Status:
Co Admin:
Choice of Contact:
Phone No Admin:
Contam. Facility:
MHSW Facility:

Detail(s)

Waste Class: 241
Waste Class Desc: HALOGENATED SOLVENTS

Waste Class: 213
Waste Class Desc: PETROLEUM DISTILLATES

---

147 ***8 of 17*** ***W/186.5*** ***79.8 / 0.00*** ***HUTONE CLEANERS 14 STAVEBANK ROAD NORTH MISSISSAUGA ON*** ***GEN***

Generator No: ON0446500
SIC Code: 812320
SIC Description: Dry Cleaning and Laundry Services (except Coin-Operated)
Approval Years: 2011
PO Box No:
Country:

Status:
Co Admin:
Choice of Contact:
Phone No Admin:
Contam. Facility:
MHSW Facility:

Detail(s)

Waste Class: 213
Waste Class Desc: PETROLEUM DISTILLATES

Waste Class: 241
Waste Class Desc: HALOGENATED SOLVENTS

---

147 ***9 of 17*** ***W/186.5*** ***79.8 / 0.00*** ***HUTONE CLEANERS 14 STAVEBANK ROAD NORTH MISSISSAUGA ON L5G 2T4*** ***GEN***

Generator No: ON0446500
SIC Code: 812320
SIC Description: Dry Cleaning and Laundry Services (except Coin-Operated)
Approval Years: 2012
PO Box No:
Country:

Status:
Co Admin:
Choice of Contact:
Phone No Admin:
Contam. Facility:
MHSW Facility:

Detail(s)

Waste Class: 241
Waste Class Desc: HALOGENATED SOLVENTS

Waste Class: 213
Waste Class Desc: PETROLEUM DISTILLATES

---

147 ***10 of 17*** ***W/186.5*** ***79.8 / 0.00*** ***HUTONE CLEANERS 14 STAVEBANK ROAD NORTH MISSISSAUGA ON*** ***GEN***

Generator No: ON0446500
SIC Code: 812320
SIC Description: DRY CLEANING AND LAUNDRY SERVICES (EXCEPT COIN-OPERATED)
Approval Years: 2013
PO Box No:
Country:

Status:
Co Admin:
Choice of Contact:
Phone No Admin:
Contam. Facility:
MHSW Facility:

Detail(s)

Waste Class: 213
Waste Class Desc: PETROLEUM DISTILLATES

Waste Class: 241
Waste Class Desc: HALOGENATED SOLVENTS

---

147 ***11 of 17*** ***W/186.5*** ***79.8 / 0.00***

HUTONE CLEANERS
14 STAVEBANK ROAD NORTH
MISSISSAUGA ON L5G 2T4

GEN

Generator No: ON0446500
SIC Code: 812320
SIC Description: DRY CLEANING AND LAUNDRY SERVICES (EXCEPT COIN-OPERATED)
Approval Years: 2016
PO Box No:
Country: Canada

Status:
Co Admin:
Choice of Contact: CO_OFFICIAL
Phone No Admin:
Contam. Facility: No
MHSW Facility: No

Detail(s)

Waste Class: 241
Waste Class Desc: HALOGENATED SOLVENTS

Waste Class: 213
Waste Class Desc: PETROLEUM DISTILLATES

---

147 ***12 of 17*** ***W/186.5*** ***79.8 / 0.00***

HUTONE CLEANERS
14 STAVEBANK ROAD NORTH
MISSISSAUGA ON L5G 2T4

GEN

Generator No: ON0446500
SIC Code: 812320
SIC Description: DRY CLEANING AND LAUNDRY SERVICES (EXCEPT COIN-OPERATED)
Approval Years: 2015
PO Box No:
Country: Canada

Status:
Co Admin:
Choice of Contact: CO_OFFICIAL
Phone No Admin:
Contam. Facility: No
MHSW Facility: No

Detail(s)

Waste Class: 241
Waste Class Desc: HALOGENATED SOLVENTS

Waste Class: 213
Waste Class Desc: PETROLEUM DISTILLATES

---

147 ***13 of 17*** ***W/186.5*** ***79.8 / 0.00***

HUTONE CLEANERS
14 STAVEBANK ROAD NORTH
MISSISSAUGA ON L5G 2T4

GEN

Generator No: ON0446500
SIC Code: 812320
SIC Description: DRY CLEANING AND LAUNDRY SERVICES (EXCEPT COIN-OPERATED)
Approval Years: 2014
PO Box No:
Country: Canada

Status:
Co Admin:
Choice of Contact: CO_OFFICIAL
Phone No Admin:
Contam. Facility: No
MHSW Facility: No

Detail(s)

Waste Class: 241
Waste Class Desc: HALOGENATED SOLVENTS

Waste Class: 213
Waste Class Desc: PETROLEUM DISTILLATES

147	14 of 17	W/186.5	79.8 / 0.00	HUTONE CLEANERS 14 STAVEBANK ROAD NORTH MISSISSAUGA ON L5G 2T4	GEN

Generator No: ON0446500
SIC Code:
SIC Description:
Approval Years: As of Dec 2018
PO Box No:
Country: Canada

Status: Registered
Co Admin:
Choice of Contact:
Phone No Admin:
Contam. Facility:
MHSW Facility:

Detail(s)

Waste Class: 213 L
Waste Class Desc: Petroleum distillates

147	15 of 17	W/186.5	79.8 / 0.00	Hutone Cleaners - Mississauga 14 Stavebank Rd Mississauga ON L5G2T4	CDRY

Legal Name of Company:
Region:

Waste Quantity by Year

Reporting Year: 2008
Quantity of PERC (kg): -
Total Waste Water (kg): -
Total Waste Water (L): 114
Total Residue (kg): -
Total Residue (L): 114
Total Mix (kg): 0
Total Mix (L): -
Request for Confidentiality: No
Reason for Confidentiality:

Reporting Year: 2007
Quantity of PERC (kg): 121.5
Total Waste Water (kg): 0
Total Waste Water (L): -
Total Residue (kg): 15
Total Residue (L): -
Total Mix (kg): 0
Total Mix (L): -
Request for Confidentiality: No
Reason for Confidentiality: N/A

Reporting Year: 2006
Quantity of PERC (kg): 89
Total Waste Water (kg): 0
Total Waste Water (L): -
Total Residue (kg): 45
Total Residue (L): -
Total Mix (kg): 0
Total Mix (L): -
Request for Confidentiality: No

Reason for Confidentiality:	N/A
Reporting Year:	2004
Quantity of PERC (kg):	70
Total Waste Water (kg):	0
Total Waste Water (L):	-
Total Residue (kg):	182.25
Total Residue (L):	-
Total Mix (kg):	0
Total Mix (L):	-
Request for Confidentiality:	No
Reason for Confidentiality:	N/A

147	16 of 17	W/186.5	79.8 / 0.00	HUTONE CLEANERS 14 STAVEBANK ROAD NORTH MISSISSAUGA ON L5G 2T4	GEN

Generator No:	ON0446500	**Status:**	Registered
SIC Code:		**Co Admin:**	
SIC Description:		**Choice of Contact:**	
Approval Years:	As of Oct 2019	**Phone No Admin:**	
PO Box No:		**Contam. Facility:**	
Country:	Canada	**MHSW Facility:**	

Detail(s)

Waste Class:	213 L
Waste Class Desc:	Petroleum distillates

147	17 of 17	W/186.5	79.8 / 0.00	HUTONE CLEANERS 14 STAVEBANK ROAD NORTH MISSISSAUGA ON L5G 2T4	GEN

Generator No:	ON0446500	**Status:**	Registered
SIC Code:		**Co Admin:**	
SIC Description:		**Choice of Contact:**	
Approval Years:	As of Nov 2021	**Phone No Admin:**	
PO Box No:		**Contam. Facility:**	
Country:	Canada	**MHSW Facility:**	

Detail(s)

Waste Class:	213 L
Waste Class Desc:	Petroleum distillates

148	1 of 1	SW/187.6	76.8 / -3.09	31 LAKESHORE RD E Mississauga ON	WWIS

Well ID:	7187652	**Flowing (Y/N):**	
Construction Date:		**Flow Rate:**	
Use 1st:	Monitoring	**Data Entry Status:**	
Use 2nd:		**Data Src:**	
Final Well Status:	0	**Date Received:**	24-Sep-2012 00:00:00
Water Type:		**Selected Flag:**	TRUE
Casing Material:		**Abandonment Rec:**	
Audit No:	Z150321	**Contractor:**	7501
Tag:	A130554	**Form Version:**	7
Constructn Method:		**Owner:**	
Elevation (m):		**County:**	PEEL
Elevatn Reliabilty:		**Lot:**	
Depth to Bedrock:		**Concession:**	
Well Depth:		**Concession Name:**	

Overburden/Bedrock:		***Easting NAD83:***	
Pump Rate:		***Northing NAD83:***	
Static Water Level:		***Zone:***	
Clear/Cloudy:		***UTM Reliability:***	
Municipality:	MISSISSAUGA CITY (PORT CREDIT)		
Site Info:			

PDF URL (Map): https://d2khazk8e83rdv.cloudfront.net/moe_mapping/downloads/2Water/Wells_pdfs/718\7187652.pdf

Additional Detail(s) (Map)

Well Completed Date:	2012/09/13
Year Completed:	2012
Depth (m):	8.2296
Latitude:	43.5514311543869
Longitude:	-79.5848537265493
Path:	718\7187652.pdf

Bore Hole Information

Bore Hole ID:	1004160474	***Elevation:***	
DP2BR:		***Elevrc:***	
Spatial Status:		***Zone:***	17
Code OB:		***East83:***	614310.00
Code OB Desc:		***North83:***	4823026.00
Open Hole:		***Org CS:***	UTM83
Cluster Kind:		***UTMRC:***	4
Date Completed:	13-Sep-2012 00:00:00	***UTMRC Desc:***	margin of error : 30 m - 100 m
Remarks:		***Location Method:***	wwr
Elevrc Desc:			
Location Source Date:			
Improvement Location Source:			
Improvement Location Method:			
Source Revision Comment:			
Supplier Comment:			

Overburden and Bedrock Materials Interval

Formation ID:	1004425037
Layer:	3
Color:	2
General Color:	GREY
Mat1:	06
Most Common Material:	SILT
Mat2:	05
Mat2 Desc:	CLAY
Mat3:	28
Mat3 Desc:	SAND
Formation Top Depth:	20.0
Formation End Depth:	27.0
Formation End Depth UOM:	ft

Overburden and Bedrock Materials Interval

Formation ID:	1004425036
Layer:	2
Color:	2
General Color:	GREY
Mat1:	06
Most Common Material:	SILT

Mat2:	05
Mat2 Desc:	CLAY
Mat3:	66
Mat3 Desc:	DENSE
Formation Top Depth:	3.0
Formation End Depth:	20.0
Formation End Depth UOM:	ft

Overburden and Bedrock Materials Interval

Formation ID:	1004425035
Layer:	1
Color:	6
General Color:	BROWN
Mat1:	28
Most Common Material:	SAND
Mat2:	11
Mat2 Desc:	GRAVEL
Mat3:	77
Mat3 Desc:	LOOSE
Formation Top Depth:	0.0
Formation End Depth:	3.0
Formation End Depth UOM:	ft

Annular Space/Abandonment Sealing Record

Plug ID:	1004425044
Layer:	1
Plug From:	2.0
Plug To:	15.0
Plug Depth UOM:	ft

Method of Construction & Well Use

Method Construction ID:	1004425043
Method Construction Code:	2
Method Construction:	Rotary (Convent.)
Other Method Construction:	

Pipe Information

Pipe ID:	1004425034
Casing No:	0
Comment:	
Alt Name:	

Construction Record - Casing

Casing ID:	1004425040
Layer:	1
Material:	5
Open Hole or Material:	PLASTIC
Depth From:	0.5
Depth To:	17.0
Casing Diameter:	2.0
Casing Diameter UOM:	inch
Casing Depth UOM:	ft

Construction Record - Screen

Screen ID:	1004425041
Layer:	1
Slot:	10
Screen Top Depth:	17.0
Screen End Depth:	27.0
Screen Material:	5
Screen Depth UOM:	ft
Screen Diameter UOM:	inch
Screen Diameter:	2.0

Water Details

Water ID:	1004425039
Layer:	
Kind Code:	
Kind:	
Water Found Depth:	
Water Found Depth UOM:	ft

Hole Diameter

Hole ID:	1004425038
Diameter:	
Depth From:	
Depth To:	
Hole Depth UOM:	ft
Hole Diameter UOM:	inch

Links

Bore Hole ID:	1004160474	***Tag No:***	A130554
Depth M:	8.2296	***Contractor:***	7501
Year Completed:	2012	***Path:***	718\7187652.pdf
Well Completed Dt:	2012/09/13	***Latitude:***	43.5514311543869
Audit No:	Z150321	***Longitude:***	-79.5848537265493

---

149 ***1 of 1*** ***SW/189.2*** ***76.7 / -3.13*** ***31 LAKESHORE BLVD. E MISSISSAUGA ON*** ***WWIS***

Well ID:	7226930	***Flowing (Y/N):***	
Construction Date:		***Flow Rate:***	
Use 1st:	Monitoring and Test Hole	***Data Entry Status:***	
Use 2nd:	0	***Data Src:***	
Final Well Status:	Abandoned Monitoring and Test Hole	***Date Received:***	08-Sep-2014 00:00:00
Water Type:		***Selected Flag:***	TRUE
Casing Material:		***Abandonment Rec:***	Yes
Audit No:	Z192976	***Contractor:***	7241
Tag:		***Form Version:***	7
Constructn Method:		***Owner:***	
Elevation (m):		***County:***	PEEL
Elevatn Reliabilty:		***Lot:***	
Depth to Bedrock:		***Concession:***	
Well Depth:		***Concession Name:***	
Overburden/Bedrock:		***Easting NAD83:***	
Pump Rate:		***Northing NAD83:***	
Static Water Level:		***Zone:***	
Clear/Cloudy:		***UTM Reliability:***	
Municipality:	MISSISSAUGA CITY (PORT CREDIT)		
Site Info:	WKQ-007099 A0-A0		

PDF URL (Map): https://d2khazk8e83rdv.cloudfront.net/moe_mapping/downloads/2Water/Wells_pdfs/722\7226930.pdf

Additional Detail(s) (Map)

Well Completed Date: 2014/07/24
Year Completed: 2014
Depth (m):
Latitude: 43.5514775406158
Longitude: -79.5849640589861
Path: 722\7226930.pdf

Bore Hole Information

Bore Hole ID: 1005117760
DP2BR:
Spatial Status:
Code OB:
Code OB Desc:
Open Hole:
Cluster Kind:
Date Completed: 24-Jul-2014 00:00:00
Remarks:
Elevrc Desc:
Location Source Date:
Improvement Location Source:
Improvement Location Method:
Source Revision Comment:
Supplier Comment:

Elevation:
Elevrc:
Zone: 17
East83: 614301.00
North83: 4823031.00
Org CS: UTM83
UTMRC: 4
UTMRC Desc: margin of error : 30 m - 100 m
Location Method: wwr

Annular Space/Abandonment Sealing Record

Plug ID: 1005310080
Layer: 1
Plug From: 0.0
Plug To: 3.0999999046325684
Plug Depth UOM: m

Method of Construction & Well Use

Method Construction ID: 1005310079
Method Construction Code: D
Method Construction: Direct Push
Other Method Construction:

Pipe Information

Pipe ID: 1005310071
Casing No: 0
Comment:
Alt Name:

Construction Record - Casing

Casing ID: 1005310075
Layer: 1
Material: 5
Open Hole or Material: PLASTIC
Depth From: 0.0
Depth To: 3.0999999046325684

Casing Diameter:	5.199999809265137
Casing Diameter UOM:	cm
Casing Depth UOM:	m

Construction Record - Screen

Screen ID:	1005310076
Layer:	1
Slot:	10
Screen Top Depth:	3.0999999046325684
Screen End Depth:	6.099999904632568
Screen Material:	5
Screen Depth UOM:	m
Screen Diameter UOM:	cm
Screen Diameter:	6.03000020980835

Water Details

Water ID:	1005310074
Layer:	
Kind Code:	
Kind:	
Water Found Depth:	
Water Found Depth UOM:	m

Hole Diameter

Hole ID:	1005310073
Diameter:	
Depth From:	
Depth To:	
Hole Depth UOM:	m
Hole Diameter UOM:	cm

Links

Bore Hole ID:	1005117760	**Tag No:**	
Depth M:		**Contractor:**	7241
Year Completed:	2014	**Path:**	722\7226930.pdf
Well Completed Dt:	2014/07/24	**Latitude:**	43.5514775406158
Audit No:	Z192976	**Longitude:**	-79.5849640589861

---

150 **1 of 1** **NNE/190.7** **79.8 / 0.00** **ON** **BORE**

Borehole ID:	646204	**Inclin FLG:**	No
OGF ID:	215546587	**SP Status:**	Initial Entry
Status:		**Surv Elev:**	No
Type:	Borehole	**Piezometer:**	No
Use:	Geotechnical/Geological Investigation	**Primary Name:**	
Completion Date:	JUL-1969	**Municipality:**	
Static Water Level:		**Lot:**	
Primary Water Use:	Not Used	**Township:**	
Sec. Water Use:		**Latitude DD:**	43.555156
Total Depth m:	9.9	**Longitude DD:**	-79.582605
Depth Ref:	Ground Surface	**UTM Zone:**	17
Depth Elev:		**Easting:**	614485
Drill Method:	Power auger	**Northing:**	4823443
Orig Ground Elev m:	79.7	**Location Accuracy:**	
Elev Reliabil Note:		**Accuracy:**	Not Applicable
DEM Ground Elev m:	79.4		
Concession:			

Location D:
Survey D:
Comments:

Borehole Geology Stratum

Geology Stratum ID: 218514020
Top Depth: 2.4
Bottom Depth: 2.5
Material Color: Grey
Material 1: Till
Material 2: Silt
Material 3: Sand
Material 4: Gravel
Gsc Material Description:
Stratum Description: TILL,SILT,SAND, GRAVEL. GREY,GLACIAL,DENSE, AGE GLACIAL.

Mat Consistency: Dense
Material Moisture:
Material Texture:
Non Geo Mat Type:
Geologic Formation:
Geologic Group:
Geologic Period:
Depositional Gen: glacial

Geology Stratum ID: 218514017
Top Depth: 0
Bottom Depth: .1
Material Color:
Material 1: Asphalt
Material 2:
Material 3:
Material 4:
Gsc Material Description:
Stratum Description: ASPHALT.

Mat Consistency:
Material Moisture:
Material Texture:
Non Geo Mat Type:
Geologic Formation:
Geologic Group:
Geologic Period:
Depositional Gen:

Geology Stratum ID: 218514021
Top Depth: 2.5
Bottom Depth: 9.9
Material Color: Grey
Material 1: Bedrock
Material 2: Shale
Material 3: Limestone
Material 4:
Gsc Material Description:
Stratum Description: BEDROCK,SHALE, LIMESTONE. GREY,MARINE,LAYERED, AGE ORDOVICIAN. 018 010 000500 **Note: Many records provided by the department have a truncated [Stratum Description] field.

Mat Consistency:
Material Moisture:
Material Texture:
Non Geo Mat Type:
Geologic Formation:
Geologic Group:
Geologic Period: Ordovician
Depositional Gen: marine

Geology Stratum ID: 218514018
Top Depth: .1
Bottom Depth: 1.5
Material Color:
Material 1: Fill
Material 2: Silt
Material 3: Sand
Material 4: Gravel
Gsc Material Description:
Stratum Description: FILL,SILT,SAND, GRAVEL. DENSE.

Mat Consistency: Dense
Material Moisture:
Material Texture:
Non Geo Mat Type:
Geologic Formation:
Geologic Group:
Geologic Period:
Depositional Gen: fill

Geology Stratum ID: 218514019
Top Depth: 1.5
Bottom Depth: 2.4
Material Color: Brown
Material 1: Sand
Material 2: Silt
Material 3:
Material 4:
Gsc Material Description:
Stratum Description: SAND-MEDIUM,SILT. BROWN,GLACIAL,DENSE, AGE GLACIAL.

Mat Consistency: Dense
Material Moisture:
Material Texture: Medium
Non Geo Mat Type:
Geologic Formation:
Geologic Group:
Geologic Period:
Depositional Gen: glacial

Source

Source Type:	Data Survey	**Source Appl:**	Spatial/Tabular
Source Orig:	Geological Survey of Canada	**Source Iden:**	1
Source Date:	1956-1972	**Scale or Res:**	Varies
Confidence:	M	**Horizontal:**	NAD27
Observatio:		**Verticalda:**	Mean Average Sea Level
Source Name:	Urban Geology Automated Information System (UGAIS)		
Source Details:	File: TOR2.txt RecordID: 142260 NTS_Sheet: 30M12A		
Confiden 1:	Reliable information but incomplete.		

Source List

Source Identifier:	1	**Horizontal Datum:**	NAD27
Source Type:	Data Survey	**Vertical Datum:**	Mean Average Sea Level
Source Date:	1956-1972	**Projection Name:**	Universal Transverse Mercator
Scale or Resolution:	Varies		
Source Name:	Urban Geology Automated Information System (UGAIS)		
Source Originators:	Geological Survey of Canada		

151 ***1 of 1*** ***SW/196.3*** ***76.9 / -2.99*** ***ON*** ***BORE***

Borehole ID:	642142	**Inclin FLG:**	No
OGF ID:	215542536	**SP Status:**	Initial Entry
Status:		**Surv Elev:**	No
Type:	Borehole	**Piezometer:**	No
Use:	Geotechnical/Geological Investigation	**Primary Name:**	
Completion Date:	JUN-1965	**Municipality:**	
Static Water Level:	1.5	**Lot:**	
Primary Water Use:	Not Used	**Township:**	
Sec. Water Use:		**Latitude DD:**	43.551588
Total Depth m:	14.9	**Longitude DD:**	-79.585288
Depth Ref:	Ground Surface	**UTM Zone:**	17
Depth Elev:		**Easting:**	614275
Drill Method:	Diamond Drill	**Northing:**	4823043
Orig Ground Elev m:	76	**Location Accuracy:**	
Elev Reliabil Note:		**Accuracy:**	Not Applicable
DEM Ground Elev m:	76.9		
Concession:			
Location D:			
Survey D:			
Comments:			

Borehole Geology Stratum

Geology Stratum ID:	218498661	**Mat Consistency:**	Compact
Top Depth:	1.5	**Material Moisture:**	
Bottom Depth:	2.1	**Material Texture:**	
Material Color:		**Non Geo Mat Type:**	
Material 1:	Fill	**Geologic Formation:**	
Material 2:	Silt	**Geologic Group:**	
Material 3:	Clay	**Geologic Period:**	
Material 4:	Gravel	**Depositional Gen:**	fill
Gsc Material Description:			
Stratum Description:	FILL,SILT,CLAY, GRAVEL. COMPACT, WATER STABLE AT 244.5 FEET.		

Geology Stratum ID:	218498660	**Mat Consistency:**	Compact
Top Depth:	.2	**Material Moisture:**	
Bottom Depth:	1.5	**Material Texture:**	Medium
Material Color:	Brown	**Non Geo Mat Type:**	
Material 1:	Fill	**Geologic Formation:**	
Material 2:	Sand	**Geologic Group:**	
Material 3:		**Geologic Period:**	
Material 4:		**Depositional Gen:**	fill

Gsc Material Description:
Stratum Description: FILL-MEDIUM,SAND. BROWN,COMPACT.

Geology Stratum ID:	218498662	**Mat Consistency:**	Soft
Top Depth:	2.1	**Material Moisture:**	
Bottom Depth:	9.2	**Material Texture:**	
Material Color:	Brown	**Non Geo Mat Type:**	
Material 1:	Silt	**Geologic Formation:**	
Material 2:	Sand	**Geologic Group:**	
Material 3:	Peat	**Geologic Period:**	
Material 4:	Shells	**Depositional Gen:**	alluvial

Gsc Material Description:
Stratum Description: SILT(46),SAND(16), PEAT(29),SHELLS. BROWN,GREY,ALLUVIAL,SOFT, LAYERED,AGE POST-GLACIAL.

Geology Stratum ID:	218498664	**Mat Consistency:**	
Top Depth:	11.8	**Material Moisture:**	
Bottom Depth:	14.9	**Material Texture:**	
Material Color:	Grey	**Non Geo Mat Type:**	
Material 1:	Bedrock	**Geologic Formation:**	
Material 2:	Shale	**Geologic Group:**	
Material 3:		**Geologic Period:**	Ordovician
Material 4:		**Depositional Gen:**	

Gsc Material Description:
Stratum Description: BEDROCK,SHALE. GREY,WEATHERED,FRACTURED, AGE ORDOVICIAN. 006 022 000050250005 **Note: Many records provided by the department have a truncated [Stratum Description] field.

Geology Stratum ID:	218498659	**Mat Consistency:**	
Top Depth:	0	**Material Moisture:**	
Bottom Depth:	.2	**Material Texture:**	
Material Color:		**Non Geo Mat Type:**	
Material 1:	Soil	**Geologic Formation:**	
Material 2:	Sand	**Geologic Group:**	
Material 3:		**Geologic Period:**	
Material 4:		**Depositional Gen:**	

Gsc Material Description:
Stratum Description: SOIL,SAND.

Geology Stratum ID:	218498663	**Mat Consistency:**	Loose
Top Depth:	9.2	**Material Moisture:**	
Bottom Depth:	11.8	**Material Texture:**	
Material Color:	Grey	**Non Geo Mat Type:**	
Material 1:	Sand	**Geologic Formation:**	
Material 2:	Silt	**Geologic Group:**	
Material 3:	Gravel	**Geologic Period:**	
Material 4:	Organic	**Depositional Gen:**	lacustrine

Gsc Material Description:
Stratum Description: SAND(75),SILT(14), GRAVEL(06),ORGANIC. GREY,LACUSTRINE,LOOSE, AGE GLACIAL.

Source

Source Type:	Data Survey	**Source Appl:**	Spatial/Tabular
Source Orig:	Geological Survey of Canada	**Source Iden:**	1
Source Date:	1956-1972	**Scale or Res:**	Varies
Confidence:	H	**Horizontal:**	NAD27
Observatio:		**Verticalda:**	Mean Average Sea Level

Source Name: Urban Geology Automated Information System (UGAIS)
Source Details: File: TOR2.txt RecordID: 101620 NTS_Sheet: 30M12A
Confiden 1: Logged by professional. Exact and complete description of material and properties.

Source List

Source Identifier:	1	**Horizontal Datum:**	NAD27
Source Type:	Data Survey	**Vertical Datum:**	Mean Average Sea Level
Source Date:	1956-1972	**Projection Name:**	Universal Transverse Mercator

Scale or Resolution: Varies
Source Name: Urban Geology Automated Information System (UGAIS)
Source Originators: Geological Survey of Canada

152 **1 of 1** **WNW/199.3** **79.8 / 0.00** **ON** **BORE**

Borehole ID:	640911	**Inclin FLG:**	No
OGF ID:	215541306	**SP Status:**	Initial Entry
Status:		**Surv Elev:**	No
Type:	Borehole	**Piezometer:**	No
Use:	Geotechnical/Geological Investigation	**Primary Name:**	
Completion Date:	JAN-1965	**Municipality:**	
Static Water Level:		**Lot:**	
Primary Water Use:	Not Used	**Township:**	
Sec. Water Use:		**Latitude DD:**	43.554118
Total Depth m:	2.4	**Longitude DD:**	-79.585972
Depth Ref:	Ground Surface	**UTM Zone:**	17
Depth Elev:		**Easting:**	614215
Drill Method:	Power auger	**Northing:**	4823323
Orig Ground Elev m:	77	**Location Accuracy:**	
Elev Reliabil Note:		**Accuracy:**	Not Applicable
DEM Ground Elev m:	77.9		
Concession:			
Location D:			
Survey D:			
Comments:			

Borehole Geology Stratum

Geology Stratum ID:	218494035	**Mat Consistency:**	
Top Depth:	0	**Material Moisture:**	
Bottom Depth:	.1	**Material Texture:**	
Material Color:		**Non Geo Mat Type:**	
Material 1:	Asphalt	**Geologic Formation:**	
Material 2:		**Geologic Group:**	
Material 3:		**Geologic Period:**	
Material 4:		**Depositional Gen:**	
Gsc Material Description:			
Stratum Description:	ASPHALT.		

Geology Stratum ID:	218494036	**Mat Consistency:**	
Top Depth:	.1	**Material Moisture:**	
Bottom Depth:	.2	**Material Texture:**	
Material Color:		**Non Geo Mat Type:**	
Material 1:	Fill	**Geologic Formation:**	
Material 2:	Gravel	**Geologic Group:**	
Material 3:		**Geologic Period:**	
Material 4:		**Depositional Gen:**	fill
Gsc Material Description:			
Stratum Description:	FILL,GRAVEL.		

Geology Stratum ID:	218494038	**Mat Consistency:**	
Top Depth:	.9	**Material Moisture:**	Wet
Bottom Depth:	1.8	**Material Texture:**	Medium
Material Color:	Grey	**Non Geo Mat Type:**	
Material 1:	Sand	**Geologic Formation:**	
Material 2:	Clay	**Geologic Group:**	
Material 3:	Silt	**Geologic Period:**	
Material 4:	Organic	**Depositional Gen:**	alluvial
Gsc Material Description:			
Stratum Description:	SAND-MEDIUM,CLAY, SILT,ORGANIC. GREY,ALLUVIAL,WET, AGE POST-GLACIAL.		

Geology Stratum ID:	218494039	**Mat Consistency:**	Firm

Top Depth:	1.8	**Material Moisture:**	
Bottom Depth:	2.4	**Material Texture:**	
Material Color:		**Non Geo Mat Type:**	
Material 1:	Clay	**Geologic Formation:**	
Material 2:	Sand	**Geologic Group:**	
Material 3:	Silt	**Geologic Period:**	
Material 4:		**Depositional Gen:**	alluvial
Gsc Material Description:			
Stratum Description:	CLAY,SAND,SILT. ALLUVIAL,FIRM, AGE POST-GLACIAL.		

Geology Stratum ID:	218494037	**Mat Consistency:**	
Top Depth:	.2	**Material Moisture:**	
Bottom Depth:	.9	**Material Texture:**	Medium
Material Color:	Grey	**Non Geo Mat Type:**	
Material 1:	Sand	**Geologic Formation:**	
Material 2:	Silt	**Geologic Group:**	
Material 3:	Clay	**Geologic Period:**	
Material 4:	Organic	**Depositional Gen:**	alluvial
Gsc Material Description:			
Stratum Description:	SAND-MEDIUM,SILT, CLAY,ORGANIC. GREY,ALLUVIAL, AGE POST-GLACIAL.		

Source

Source Type:	Data Survey	**Source Appl:**	Spatial/Tabular
Source Orig:	Geological Survey of Canada	**Source Iden:**	1
Source Date:	1956-1972	**Scale or Res:**	Varies
Confidence:	M	**Horizontal:**	NAD27
Observatio:		**Verticalda:**	Mean Average Sea Level
Source Name:	Urban Geology Automated Information System (UGAIS)		
Source Details:	File: TOR1B.txt RecordID: 088770 NTS_Sheet: 30M12A		
Confiden 1:	Logs are approximately correct. Lack of information. Doubtful terminology.		

Source List

Source Identifier:	1	**Horizontal Datum:**	NAD27
Source Type:	Data Survey	**Vertical Datum:**	Mean Average Sea Level
Source Date:	1956-1972	**Projection Name:**	Universal Transverse Mercator
Scale or Resolution:	Varies		
Source Name:	Urban Geology Automated Information System (UGAIS)		
Source Originators:	Geological Survey of Canada		

153	1 of 1	WNW/200.1	79.8 / 0.00	29 PARK ST. EAST MISSISSAUGA ON	WWIS

Well ID:	7296575	**Flowing (Y/N):**	
Construction Date:		**Flow Rate:**	
Use 1st:	Test Hole	**Data Entry Status:**	
Use 2nd:	Monitoring	**Data Src:**	
Final Well Status:	Monitoring and Test Hole	**Date Received:**	05-Oct-2017 00:00:00
Water Type:		**Selected Flag:**	TRUE
Casing Material:		**Abandonment Rec:**	
Audit No:	Z258526	**Contractor:**	7241
Tag:	A189871	**Form Version:**	7
Constructn Method:		**Owner:**	
Elevation (m):		**County:**	PEEL
Elevatn Reliabilty:		**Lot:**	
Depth to Bedrock:		**Concession:**	
Well Depth:		**Concession Name:**	
Overburden/Bedrock:		**Easting NAD83:**	
Pump Rate:		**Northing NAD83:**	
Static Water Level:		**Zone:**	
Clear/Cloudy:		**UTM Reliability:**	
Municipality:	MISSISSAUGA CITY (PORT CREDIT)		

Site Info:

PDF URL (Map):

Additional Detail(s) (Map)

Well Completed Date:	2017/08/30
Year Completed:	2017
Depth (m):	7.3152
Latitude:	43.5537714511117
Longitude:	-79.5862474432159
Path:	

Bore Hole Information

Bore Hole ID:	1006758610	***Elevation:***	
DP2BR:		***Elevrc:***	
Spatial Status:		***Zone:***	17
Code OB:		***East83:***	614193.00
Code OB Desc:		***North83:***	4823284.00
Open Hole:		***Org CS:***	UTM83
Cluster Kind:		***UTMRC:***	4
Date Completed:	30-Aug-2017 00:00:00	***UTMRC Desc:***	margin of error : 30 m - 100 m
Remarks:		***Location Method:***	wwr
Elevrc Desc:			
Location Source Date:			
Improvement Location Source:			
Improvement Location Method:			
Source Revision Comment:			
Supplier Comment:			

Overburden and Bedrock Materials Interval

Formation ID:	1006953363
Layer:	5
Color:	2
General Color:	GREY
Mat1:	17
Most Common Material:	SHALE
Mat2:	
Mat2 Desc:	
Mat3:	71
Mat3 Desc:	FRACTURED
Formation Top Depth:	18.0
Formation End Depth:	24.0
Formation End Depth UOM:	ft

Overburden and Bedrock Materials Interval

Formation ID:	1006953360
Layer:	2
Color:	6
General Color:	BROWN
Mat1:	34
Most Common Material:	TILL
Mat2:	73
Mat2 Desc:	HARD
Mat3:	66
Mat3 Desc:	DENSE
Formation Top Depth:	1.0

Formation End Depth: 7.0
Formation End Depth UOM: ft

Overburden and Bedrock Materials Interval

Formation ID: 1006953361
Layer: 3
Color: 2
General Color: GREY
Mat1: 34
Most Common Material: TILL
Mat2: 73
Mat2 Desc: HARD
Mat3: 66
Mat3 Desc: DENSE
Formation Top Depth: 7.0
Formation End Depth: 13.0
Formation End Depth UOM: ft

Overburden and Bedrock Materials Interval

Formation ID: 1006953359
Layer: 1
Color: 2
General Color: GREY
Mat1: 11
Most Common Material: GRAVEL
Mat2: 09
Mat2 Desc: MEDIUM SAND
Mat3: 79
Mat3 Desc: PACKED
Formation Top Depth: 0.0
Formation End Depth: 1.0
Formation End Depth UOM: ft

Overburden and Bedrock Materials Interval

Formation ID: 1006953362
Layer: 4
Color: 2
General Color: GREY
Mat1: 17
Most Common Material: SHALE
Mat2:
Mat2 Desc:
Mat3: 92
Mat3 Desc: WEATHERED
Formation Top Depth: 13.0
Formation End Depth: 18.0
Formation End Depth UOM: ft

Annular Space/Abandonment Sealing Record

Plug ID: 1006953374
Layer: 3
Plug From: 2.0
Plug To: 17.5
Plug Depth UOM: ft

Annular Space/Abandonment Sealing Record

Plug ID:	1006953372
Layer:	1
Plug From:	0.0
Plug To:	1.0
Plug Depth UOM:	ft

Annular Space/Abandonment Sealing Record

Plug ID:	1006953375
Layer:	4
Plug From:	17.5
Plug To:	24.0
Plug Depth UOM:	ft

Annular Space/Abandonment Sealing Record

Plug ID:	1006953373
Layer:	2
Plug From:	1.0
Plug To:	2.0
Plug Depth UOM:	ft

Method of Construction & Well Use

Method Construction ID:	1006953371
Method Construction Code:	B
Method Construction:	Other Method
Other Method Construction:	DIRECT PUSH

Pipe Information

Pipe ID:	1006953358
Casing No:	0
Comment:	
Alt Name:	

Construction Record - Casing

Casing ID:	1006953367
Layer:	1
Material:	5
Open Hole or Material:	PLASTIC
Depth From:	0.0
Depth To:	19.0
Casing Diameter:	1.3799999952316284
Casing Diameter UOM:	inch
Casing Depth UOM:	ft

Construction Record - Screen

Screen ID:	1006953368
Layer:	1
Slot:	10

Screen Top Depth:	19.0
Screen End Depth:	24.0
Screen Material:	5
Screen Depth UOM:	ft
Screen Diameter UOM:	inch
Screen Diameter:	1.659999966621399

Water Details

Water ID:	1006953366
Layer:	
Kind Code:	
Kind:	
Water Found Depth:	
Water Found Depth UOM:	ft

Hole Diameter

Hole ID:	1006953365
Diameter:	2.375
Depth From:	14.0
Depth To:	24.0
Hole Depth UOM:	ft
Hole Diameter UOM:	inch

Hole Diameter

Hole ID:	1006953364
Diameter:	2.875
Depth From:	0.0
Depth To:	14.0
Hole Depth UOM:	ft
Hole Diameter UOM:	inch

Links

Bore Hole ID:	1006758610	**Tag No:**	A189871
Depth M:	7.3152	**Contractor:**	7241
Year Completed:	2017	**Path:**	
Well Completed Dt:	2017/08/30	**Latitude:**	43.5537714511117
Audit No:	Z258526	**Longitude:**	-79.5862474432159

154	1 of 1	W/201.3	79.8 / 0.00	20 STAVEBANK DR MISSISSAUGA ON	WWIS

Well ID:	7168029	**Flowing (Y/N):**	
Construction Date:		**Flow Rate:**	
Use 1st:	Monitoring and Test Hole	**Data Entry Status:**	
Use 2nd:	0	**Data Src:**	
Final Well Status:	Monitoring and Test Hole	**Date Received:**	01-Sep-2011 00:00:00
Water Type:		**Selected Flag:**	TRUE
Casing Material:		**Abandonment Rec:**	
Audit No:	Z136784	**Contractor:**	7241
Tag:	A114323	**Form Version:**	7
Constructn Method:		**Owner:**	
Elevation (m):		**County:**	PEEL
Elevatn Reliabilty:		**Lot:**	
Depth to Bedrock:		**Concession:**	
Well Depth:		**Concession Name:**	
Overburden/Bedrock:		**Easting NAD83:**	
Pump Rate:		**Northing NAD83:**	
Static Water Level:		**Zone:**	

Clear/Cloudy:
UTM Reliability:
Municipality: MISSISSAUGA CITY (PORT CREDIT)
Site Info: X

PDF URL (Map): https://d2khazk8e83rdv.cloudfront.net/moe_mapping/downloads/2Water/Wells_pdfs/716\7168029.pdf

Additional Detail(s) (Map)

Well Completed Date: 2011/07/24
Year Completed: 2011
Depth (m):
Latitude: 43.5525661724227
Longitude: -79.5863499034812
Path: 716\7168029.pdf

Bore Hole Information

Bore Hole ID: 1003558160
DP2BR:
Spatial Status:
Code OB:
Code OB Desc:
Open Hole:
Cluster Kind:
Date Completed: 24-Jul-2011 00:00:00
Remarks:
Elevrc Desc:
Location Source Date:
Improvement Location Source:
Improvement Location Method:
Source Revision Comment:
Supplier Comment:

Elevation:
Elevrc:
Zone: 17
East83: 614187.00
North83: 4823150.00
Org CS: UTM83
UTMRC: 3
UTMRC Desc: margin of error : 10 - 30 m
Location Method: wwr

Annular Space/Abandonment Sealing Record

Plug ID: 1003917725
Layer: 1
Plug From: 0.0
Plug To: 1.0
Plug Depth UOM: ft

Annular Space/Abandonment Sealing Record

Plug ID: 1003917726
Layer: 2
Plug From: 1.0
Plug To: 8.0
Plug Depth UOM: ft

Annular Space/Abandonment Sealing Record

Plug ID: 1003917727
Layer: 3
Plug From: 8.0
Plug To: 20.0
Plug Depth UOM: ft

Method of Construction & Well

Use

Method Construction ID: 1003917724
Method Construction Code: D
Method Construction: Direct Push
Other Method Construction:

Pipe Information

Pipe ID: 1003917716
Casing No: 0
Comment:
Alt Name:

Construction Record - Casing

Casing ID: 1003917720
Layer: 1
Material: 5
Open Hole or Material: PLASTIC
Depth From: 0.0
Depth To: 10.0
Casing Diameter: 2.0
Casing Diameter UOM: inch
Casing Depth UOM: ft

Construction Record - Screen

Screen ID: 1003917721
Layer: 1
Slot: 10
Screen Top Depth: 10.0
Screen End Depth: 20.0
Screen Material: 5
Screen Depth UOM: ft
Screen Diameter UOM: inch
Screen Diameter: 2.25

Water Details

Water ID: 1003917719
Layer:
Kind Code:
Kind:
Water Found Depth:
Water Found Depth UOM: ft

Hole Diameter

Hole ID: 1003917718
Diameter: 6.0
Depth From: 0.0
Depth To: 20.0
Hole Depth UOM: ft
Hole Diameter UOM: inch

Links

Bore Hole ID: 1003558160
Depth M:
Year Completed: 2011
Tag No: A114323
Contractor: 7241
Path: 716\7168029.pdf

Well Completed Dt:	2011/07/24	**Latitude:**	43.5525661724227
Audit No:	Z136784	**Longitude:**	-79.5863499034812

155 **1 of 1** **SW/202.7** **76.7 / -3.15** **ON** **BORE**

Borehole ID:	642141	**Inclin FLG:**	No
OGF ID:	215542535	**SP Status:**	Initial Entry
Status:		**Surv Elev:**	No
Type:	Borehole	**Piezometer:**	No
Use:	Geotechnical/Geological Investigation	**Primary Name:**	
Completion Date:	JUN-1965	**Municipality:**	
Static Water Level:		**Lot:**	
Primary Water Use:	Not Used	**Township:**	
Sec. Water Use:		**Latitude DD:**	43.551406
Total Depth m:	14.6	**Longitude DD:**	-79.585107
Depth Ref:	Ground Surface	**UTM Zone:**	17
Depth Elev:		**Easting:**	614290
Drill Method:	Diamond Drill	**Northing:**	4823023
Orig Ground Elev m:	76.3	**Location Accuracy:**	
Elev Reliabil Note:		**Accuracy:**	Not Applicable
DEM Ground Elev m:	76.5		
Concession:			
Location D:			
Survey D:			
Comments:			

Borehole Geology Stratum

Geology Stratum ID:	218498655	**Mat Consistency:**	Compact
Top Depth:	1.6	**Material Moisture:**	
Bottom Depth:	2.7	**Material Texture:**	
Material Color:		**Non Geo Mat Type:**	
Material 1:	Fill	**Geologic Formation:**	
Material 2:	Silt	**Geologic Group:**	
Material 3:	Clay	**Geologic Period:**	
Material 4:	Gravel	**Depositional Gen:**	fill
Gsc Material Description:			
Stratum Description:	FILL,SILT,CLAY, GRAVEL. COMPACT.		

Geology Stratum ID:	218498654	**Mat Consistency:**	Compact
Top Depth:	.2	**Material Moisture:**	
Bottom Depth:	1.6	**Material Texture:**	
Material Color:		**Non Geo Mat Type:**	
Material 1:	Fill	**Geologic Formation:**	
Material 2:	Sand	**Geologic Group:**	
Material 3:		**Geologic Period:**	
Material 4:		**Depositional Gen:**	fill
Gsc Material Description:			
Stratum Description:	FILL,SAND. COMPACT.		

Geology Stratum ID:	218498657	**Mat Consistency:**	Loose
Top Depth:	9.1	**Material Moisture:**	
Bottom Depth:	11.5	**Material Texture:**	
Material Color:	Grey	**Non Geo Mat Type:**	
Material 1:	Silt	**Geologic Formation:**	
Material 2:	Clay	**Geologic Group:**	
Material 3:	Sand	**Geologic Period:**	
Material 4:	Organic	**Depositional Gen:**	lacustrine
Gsc Material Description:			
Stratum Description:	SILT(54),CLAY(27), SAND(17),ORGANIC. GREY,LACUSTRINE,LOOSE, AGE GLACIAL.		

Geology Stratum ID:	218498656	**Mat Consistency:**	Soft
Top Depth:	2.7	**Material Moisture:**	

Bottom Depth:	9.1	**Material Texture:**	
Material Color:	Brown	**Non Geo Mat Type:**	
Material 1:	Silt	**Geologic Formation:**	
Material 2:	Sand	**Geologic Group:**	
Material 3:	Peat	**Geologic Period:**	
Material 4:	Shells	**Depositional Gen:**	alluvial
Gsc Material Description:			
Stratum Description:	SILT,SAND,PEAT, SHELLS. BROWN,GREY,ALLUVIAL,SOFT, LAYERED,AGE GLACIAL.		

Geology Stratum ID:	218498653	**Mat Consistency:**	
Top Depth:	0	**Material Moisture:**	
Bottom Depth:	.2	**Material Texture:**	
Material Color:		**Non Geo Mat Type:**	
Material 1:	Soil	**Geologic Formation:**	
Material 2:	Sand	**Geologic Group:**	
Material 3:		**Geologic Period:**	
Material 4:		**Depositional Gen:**	
Gsc Material Description:			
Stratum Description:	SOIL,SAND.		

Geology Stratum ID:	218498658	**Mat Consistency:**	
Top Depth:	11.5	**Material Moisture:**	
Bottom Depth:	14.6	**Material Texture:**	
Material Color:	Grey	**Non Geo Mat Type:**	
Material 1:	Bedrock	**Geologic Formation:**	
Material 2:	Shale	**Geologic Group:**	
Material 3:		**Geologic Period:**	Ordovician
Material 4:		**Depositional Gen:**	
Gsc Material Description:			
Stratum Description:	BEDROCK,SHALE. GREY,WEATHERED,BEDDED, AGE ORDOVICIAN. 084 01802203500005019000510 1 **Note: Many records provided by the department have a truncated [Stratum Description] field.		

Source

Source Type:	Data Survey	**Source Appl:**	Spatial/Tabular
Source Orig:	Geological Survey of Canada	**Source Iden:**	1
Source Date:	1956-1972	**Scale or Res:**	Varies
Confidence:	H	**Horizontal:**	NAD27
Observatio:		**Verticalda:**	Mean Average Sea Level
Source Name:	Urban Geology Automated Information System (UGAIS)		
Source Details:	File: TOR2.txt RecordID: 101610 NTS_Sheet: 30M12A		
Confiden 1:	Logged by professional. Exact and complete description of material and properties.		

Source List

Source Identifier:	1	**Horizontal Datum:**	NAD27
Source Type:	Data Survey	**Vertical Datum:**	Mean Average Sea Level
Source Date:	1956-1972	**Projection Name:**	Universal Transverse Mercator
Scale or Resolution:	Varies		
Source Name:	Urban Geology Automated Information System (UGAIS)		
Source Originators:	Geological Survey of Canada		

156	*1 of 1*	*NNE/204.7*	*79.8 / 0.00*	***Enersource Hydro Mississauga*** ***5 Ann Street*** ***Mississauga ON L5G 3E8***	***GEN***

Generator No:	ON4489026	**Status:**	
SIC Code:	221122	**Co Admin:**	
SIC Description:		**Choice of Contact:**	
Approval Years:	2011	**Phone No Admin:**	
PO Box No:		**Contam. Facility:**	
Country:		**MHSW Facility:**	

Map Key	Number of Records	Direction/ Distance (m)	Elev/Diff (m)	Site	DB
157	1 of 1	W/205.8	79.8 / 0.00	ON	BORE

Borehole ID:	640868	**Inclin FLG:**	No
OGF ID:	215541263	**SP Status:**	Initial Entry
Status:		**Surv Elev:**	No
Type:	Borehole	**Piezometer:**	No
Use:	Geotechnical/Geological Investigation	**Primary Name:**	
Completion Date:	JAN-1965	**Municipality:**	
Static Water Level:		**Lot:**	
Primary Water Use:	Not Used	**Township:**	
Sec. Water Use:		**Latitude DD:**	43.552909
Total Depth m:	2.7	**Longitude DD:**	-79.586496
Depth Ref:	Ground Surface	**UTM Zone:**	17
Depth Elev:		**Easting:**	614175
Drill Method:	Power auger	**Northing:**	4823188
Orig Ground Elev m:	82.8	**Location Accuracy:**	
Elev Reliabil Note:		**Accuracy:**	Not Applicable
DEM Ground Elev m:	82.2		
Concession:			
Location D:			
Survey D:			
Comments:			

Borehole Geology Stratum

Geology Stratum ID:	218493858	**Mat Consistency:**	
Top Depth:	.2	**Material Moisture:**	
Bottom Depth:	1.5	**Material Texture:**	Medium
Material Color:	Brown	**Non Geo Mat Type:**	
Material 1:	Sand	**Geologic Formation:**	
Material 2:	Silt	**Geologic Group:**	
Material 3:	Clay	**Geologic Period:**	
Material 4:		**Depositional Gen:**	alluvial
Gsc Material Description:			
Stratum Description:	SAND-MEDIUM,SILT, CLAY. BROWN,ALLUVIAL, AGE POST-GLACIAL.		

Geology Stratum ID:	218493857	**Mat Consistency:**	
Top Depth:	0	**Material Moisture:**	
Bottom Depth:	.2	**Material Texture:**	
Material Color:		**Non Geo Mat Type:**	
Material 1:	Fill	**Geologic Formation:**	
Material 2:	Gravel	**Geologic Group:**	
Material 3:		**Geologic Period:**	
Material 4:		**Depositional Gen:**	fill
Gsc Material Description:			
Stratum Description:	FILL,GRAVEL.		

Geology Stratum ID:	218493859	**Mat Consistency:**	
Top Depth:	1.5	**Material Moisture:**	
Bottom Depth:	2.7	**Material Texture:**	Medium
Material Color:	Grey	**Non Geo Mat Type:**	
Material 1:	Sand	**Geologic Formation:**	
Material 2:	Silt	**Geologic Group:**	
Material 3:	Clay	**Geologic Period:**	
Material 4:		**Depositional Gen:**	alluvial
Gsc Material Description:			
Stratum Description:	SAND-MEDIUM,SILT, CLAY. GREY,ALLUVIAL, AGE POST-GLACIAL. VIAL, **Note: Many records provided by the department have a truncated [Stratum Description] field.		

Source

Source Type:	Data Survey	**Source Appl:**	Spatial/Tabular

Source Orig:	Geological Survey of Canada	**Source Iden:**	1
Source Date:	1956-1972	**Scale or Res:**	Varies
Confidence:	M	**Horizontal:**	NAD27
Observatio:		**Verticalda:**	Mean Average Sea Level
Source Name:	Urban Geology Automated Information System (UGAIS)		
Source Details:	File: TOR1B.txt RecordID: 088340 NTS_Sheet: 30M12A		
Confiden 1:	Logs are approximately correct. Lack of information. Doubtful terminology.		

Source List

Source Identifier:	1	**Horizontal Datum:**	NAD27
Source Type:	Data Survey	**Vertical Datum:**	Mean Average Sea Level
Source Date:	1956-1972	**Projection Name:**	Universal Transverse Mercator
Scale or Resolution:	Varies		
Source Name:	Urban Geology Automated Information System (UGAIS)		
Source Originators:	Geological Survey of Canada		

158	1 of 1	N/209.5	79.8 / 0.00	FRAM GROUP (CANADA) INC Ann and High St Mississauga ON	SPL

Ref No:	0641-ARZQ9U	**Discharger Report:**	
Site No:	NA	**Material Group:**	
Incident Dt:	2017/10/10	**Health/Env Conseq:**	2 - Minor Environment
Year:		**Client Type:**	Corporation
Incident Cause:		**Sector Type:**	Miscellaneous Industrial
Incident Event:	Leak/Break	**Agency Involved:**	
Contaminant Code:	28	**Nearest Watercourse:**	Lake Ontario
Contaminant Name:	WASHWATER (N.O.S.)	**Site Address:**	Ann and High St
Contaminant Limit 1:		**Site District Office:**	Halton-Peel
Contam Limit Freq 1:		**Site Postal Code:**	
Contaminant UN No 1:	n/a	**Site Region:**	Central
Environment Impact:		**Site Municipality:**	Mississauga
Nature of Impact:		**Site Lot:**	
Receiving Medium:		**Site Conc:**	
Receiving Env:	Surface Water	**Northing:**	4823474
MOE Response:	No	**Easting:**	614413
Dt MOE Arvl on Scn:		**Site Geo Ref Accu:**	
MOE Reported Dt:	2017/10/10	**Site Map Datum:**	
Dt Document Closed:		**SAC Action Class:**	Land Spills
Incident Reason:	Operator/Human Error	**Source Type:**	Truck - Transport/Hauling
Site Name:	spill<UNOFFICIAL>		
Site County/District:	Regional Municipality of Peel		
Site Geo Ref Meth:			
Incident Summary:	Fran Group discharge of cement washout of trucks		
Contaminant Qty:	20 L		

159	1 of 1	W/212.5	79.8 / 0.00	ON	BORE

Borehole ID:	639271	**Inclin FLG:**	No
OGF ID:	215539668	**SP Status:**	Initial Entry
Status:		**Surv Elev:**	No
Type:	Borehole	**Piezometer:**	No
Use:	Geotechnical/Geological Investigation	**Primary Name:**	
Completion Date:	JAN-1965	**Municipality:**	
Static Water Level:		**Lot:**	
Primary Water Use:	Not Used	**Township:**	
Sec. Water Use:		**Latitude DD:**	43.552593
Total Depth m:	2.7	**Longitude DD:**	-79.586503
Depth Ref:	Ground Surface	**UTM Zone:**	17
Depth Elev:		**Easting:**	614175

Drill Method:	Power auger	***Northing:***	4823153
Orig Ground Elev m:	81.7	***Location Accuracy:***	
Elev Reliabil Note:		***Accuracy:***	Not Applicable
DEM Ground Elev m:	80.5		
Concession:			
Location D:			
Survey D:			
Comments:			

Borehole Geology Stratum

Geology Stratum ID:	218487710	***Mat Consistency:***	
Top Depth:	0	***Material Moisture:***	
Bottom Depth:	.1	***Material Texture:***	
Material Color:		***Non Geo Mat Type:***	
Material 1:	Fill	***Geologic Formation:***	
Material 2:	Gravel	***Geologic Group:***	
Material 3:		***Geologic Period:***	
Material 4:		***Depositional Gen:***	fill
Gsc Material Description:			
Stratum Description:	FILL,GRAVEL.		

Geology Stratum ID:	218487712	***Mat Consistency:***	
Top Depth:	1.8	***Material Moisture:***	
Bottom Depth:	2.4	***Material Texture:***	
Material Color:	Brown	***Non Geo Mat Type:***	
Material 1:	Silt	***Geologic Formation:***	
Material 2:	Sand	***Geologic Group:***	
Material 3:	Clay	***Geologic Period:***	
Material 4:		***Depositional Gen:***	alluvial
Gsc Material Description:			
Stratum Description:	SILT,SAND,CLAY. BROWN,ALLUVIAL, AGE POST-GLACIAL.		

Geology Stratum ID:	218487713	***Mat Consistency:***	
Top Depth:	2.4	***Material Moisture:***	
Bottom Depth:	2.7	***Material Texture:***	Medium
Material Color:		***Non Geo Mat Type:***	
Material 1:	Sand	***Geologic Formation:***	
Material 2:	Silt	***Geologic Group:***	
Material 3:	Clay	***Geologic Period:***	
Material 4:		***Depositional Gen:***	alluvial
Gsc Material Description:			
Stratum Description:	SAND-MEDIUM,SILT, CLAY. ALLUVIAL,AGE POST-GLACIAL.		

Geology Stratum ID:	218487711	***Mat Consistency:***	
Top Depth:	.1	***Material Moisture:***	
Bottom Depth:	1.8	***Material Texture:***	
Material Color:	Brown	***Non Geo Mat Type:***	
Material 1:	Sand	***Geologic Formation:***	
Material 2:	Silt	***Geologic Group:***	
Material 3:	Clay	***Geologic Period:***	
Material 4:		***Depositional Gen:***	alluvial
Gsc Material Description:			
Stratum Description:	SAND,SILT,CLAY. BROWN,ALLUVIAL, AGE POST-GLACIAL.		

Source

Source Type:	Data Survey	***Source Appl:***	Spatial/Tabular
Source Orig:	Geological Survey of Canada	***Source Iden:***	1
Source Date:	1956-1972	***Scale or Res:***	Varies
Confidence:	M	***Horizontal:***	NAD27
Observatio:		***Verticalda:***	Mean Average Sea Level
Source Name:	Urban Geology Automated Information System (UGAIS)		
Source Details:	File: TOR1B.txt RecordID: 072340 NTS_Sheet: 30M12A		

Confiden 1: Logs are approximately correct. Lack of information. Doubtful terminology.

Source List

Source Identifier:	1	**Horizontal Datum:**	NAD27
Source Type:	Data Survey	**Vertical Datum:**	Mean Average Sea Level
Source Date:	1956-1972	**Projection Name:**	Universal Transverse Mercator
Scale or Resolution:	Varies		
Source Name:	Urban Geology Automated Information System (UGAIS)		
Source Originators:	Geological Survey of Canada		

160 **1 of 1** **ESE/215.3** **74.8 / -5.00** **ON** **BORE**

Borehole ID:	640862	**Inclin FLG:**	No
OGF ID:	215541257	**SP Status:**	Initial Entry
Status:		**Surv Elev:**	No
Type:	Borehole	**Piezometer:**	No
Use:	Geotechnical/Geological Investigation	**Primary Name:**	
Completion Date:	MAY-1957	**Municipality:**	
Static Water Level:		**Lot:**	
Primary Water Use:	Not Used	**Township:**	
Sec. Water Use:		**Latitude DD:**	43.551886
Total Depth m:	15.9	**Longitude DD:**	-79.580268
Depth Ref:	Ground Surface	**UTM Zone:**	17
Depth Elev:		**Easting:**	614680
Drill Method:	Diamond Drill	**Northing:**	4823083
Orig Ground Elev m:	75.1	**Location Accuracy:**	
Elev Reliabil Note:		**Accuracy:**	Not Applicable
DEM Ground Elev m:	75.5		
Concession:			
Location D:			
Survey D:			
Comments:			

Borehole Geology Stratum

Geology Stratum ID:	218493833	**Mat Consistency:**	Compact
Top Depth:	3.5	**Material Moisture:**	
Bottom Depth:	5.6	**Material Texture:**	
Material Color:	Grey	**Non Geo Mat Type:**	
Material 1:	Sand	**Geologic Formation:**	
Material 2:	Gravel	**Geologic Group:**	
Material 3:		**Geologic Period:**	
Material 4:		**Depositional Gen:**	alluvial
Gsc Material Description:			
Stratum Description:	SAND,GRAVEL. GREY,ALLUVIAL,COMPACT, AGE POST-GLACIAL.		

Geology Stratum ID:	218493835	**Mat Consistency:**	Loose
Top Depth:	10.1	**Material Moisture:**	
Bottom Depth:	13.7	**Material Texture:**	
Material Color:	Grey	**Non Geo Mat Type:**	
Material 1:	Sand	**Geologic Formation:**	
Material 2:	Clay	**Geologic Group:**	
Material 3:	Organic	**Geologic Period:**	
Material 4:		**Depositional Gen:**	lacustrine
Gsc Material Description:			
Stratum Description:	SAND,CLAY,ORGANIC. GREY,LACUSTRINE,LOOSE, AGE GLACIAL.		

Geology Stratum ID:	218493834	**Mat Consistency:**	Soft
Top Depth:	5.6	**Material Moisture:**	
Bottom Depth:	10.1	**Material Texture:**	
Material Color:	Brown	**Non Geo Mat Type:**	

Material 1:	Clay	***Geologic Formation:***	
Material 2:	organic material	***Geologic Group:***	
Material 3:		***Geologic Period:***	
Material 4:		***Depositional Gen:***	lacustrine
Gsc Material Description:			
Stratum Description:	CLAY,ORGANIC. BROWN,LACUSTRINE,SOFT, AGE GLACIAL.		

Geology Stratum ID:	218493832	***Mat Consistency:***	Loose
Top Depth:	2.7	***Material Moisture:***	
Bottom Depth:	3.5	***Material Texture:***	Medium
Material Color:	Grey	***Non Geo Mat Type:***	
Material 1:	Sand	***Geologic Formation:***	
Material 2:	Silt	***Geologic Group:***	
Material 3:		***Geologic Period:***	
Material 4:		***Depositional Gen:***	alluvial
Gsc Material Description:			
Stratum Description:	SAND-MEDIUM,SILT. GREY,ALLUVIAL,LOOSE, AGE POST-GLACIAL.		

Geology Stratum ID:	218493836	***Mat Consistency:***	Hard
Top Depth:	13.7	***Material Moisture:***	
Bottom Depth:	14.3	***Material Texture:***	
Material Color:	Grey	***Non Geo Mat Type:***	
Material 1:	Till	***Geologic Formation:***	
Material 2:	Clay	***Geologic Group:***	
Material 3:		***Geologic Period:***	
Material 4:		***Depositional Gen:***	glacial
Gsc Material Description:			
Stratum Description:	TILL,CLAY. GREY,GLACIAL,HARD,AGE GLACIAL.		

Geology Stratum ID:	218493837	***Mat Consistency:***	Soft
Top Depth:	14.3	***Material Moisture:***	
Bottom Depth:	15.9	***Material Texture:***	
Material Color:		***Non Geo Mat Type:***	
Material 1:	Shale	***Geologic Formation:***	
Material 2:		***Geologic Group:***	
Material 3:		***Geologic Period:***	Ordovician
Material 4:		***Depositional Gen:***	marine
Gsc Material Description:			
Stratum Description:	SHALE. MARINE,SOFT,AGE ORDOVICIAN. 0009000800115009001850070033001 6 **Note: Many records provided by the department have a truncated [Stratum Description] field.		

Geology Stratum ID:	218493831	***Mat Consistency:***	
Top Depth:	0	***Material Moisture:***	
Bottom Depth:	2.7	***Material Texture:***	
Material Color:		***Non Geo Mat Type:***	
Material 1:	Water-bearing	***Geologic Formation:***	
Material 2:		***Geologic Group:***	
Material 3:		***Geologic Period:***	
Material 4:		***Depositional Gen:***	
Gsc Material Description:			
Stratum Description:	WATER.		

Source

Source Type:	Data Survey	***Source Appl:***	Spatial/Tabular
Source Orig:	Geological Survey of Canada	***Source Iden:***	1
Source Date:	1956-1972	***Scale or Res:***	Varies
Confidence:	H	***Horizontal:***	NAD27
Observatio:		***Verticalda:***	Mean Average Sea Level
Source Name:	Urban Geology Automated Information System (UGAIS)		
Source Details:	File: TOR1B.txt RecordID: 088280 NTS_Sheet: 30M12A		
Confiden 1:	Logged by professional. Exact and complete description of material and properties.		

Source List

Source Identifier:	1	**Horizontal Datum:**	NAD27
Source Type:	Data Survey	**Vertical Datum:**	Mean Average Sea Level
Source Date:	1956-1972	**Projection Name:**	Universal Transverse Mercator
Scale or Resolution:	Varies		
Source Name:	Urban Geology Automated Information System (UGAIS)		
Source Originators:	Geological Survey of Canada		

161	1 of 1	WSW/217.3	79.0 / -0.87	22 Lakeshore Road East Mississauga ON L5G 1C8	EHS

Order No:	20191016188	**Nearest Intersection:**	
Status:	C	**Municipality:**	
Report Type:	Standard Report	**Client Prov/State:**	BC
Report Date:	21-OCT-19	**Search Radius (km):**	.25
Date Received:	16-OCT-19	**X:**	-79.58619
Previous Site Name:		**Y:**	43.551986
Lot/Building Size:			
Additional Info Ordered:	Fire Insur. Maps and/or Site Plans		

162	1 of 10	NNW/217.4	79.8 / 0.00	BELL CANADA 80 HIGH ST E MISSISSAUGA L5G 1K2 ON CA ON	CFOT

Licence No:		**Item Description:**	Fuel Oil Tank
Registration No:		**Instance Type:**	
Posse File No:		**Facility Type:**	
Posse Reg No:		**Fuel Type:**	
Status Name:		**Distributor:**	
Tank Type:	Double Wall UST	**Letter Sent:**	
Tank Size:	5000	**Comments:**	
Tank Material:	Fiberglass (FRP)	**Corrosion Protect:**	
Instance No:	64643253	**Province:**	
Inst Creation Date:	3/6/2014 12:20:42 PM	**Nbr:**	
Inst Install Date:	3/6/2014 12:20:42 PM	**Context:**	FS Fuel Oil Tank
Item:	FS FUEL OIL TANK		
Tank Age (as of 05/1992):			
Device Installed Location:	80 HIGH ST E MISSISSAUGA L5G 1K2 ON CA		
Description:	Veeder-Root Leak Detection System. Brine interstitial monitoring		
Contact Name:			
Contact Address:			
Contact Address2:			
Contact Suite:			
Contact City:			
Contact Prov:			
Contact Postal:			

162	2 of 10	NNW/217.4	79.8 / 0.00	Bell 80 High St Mississauga ON L5G 1K2	GEN

Generator No:	ON8534293	**Status:**	
SIC Code:	517210, 517510, 517910	**Co Admin:**	Julie Labelle
SIC Description:	WIRELESS TELECOMMUNICATIONS CARRIERS (EXCEPT SATELLITE), 517510, OTHER TELECOMMUNICATIONS	**Choice of Contact:**	CO_ADMIN
Approval Years:	2015	**Phone No Admin:**	5148700688 Ext.
PO Box No:		**Contam. Facility:**	No
Country:	Canada	**MHSW Facility:**	No

Detail(s)

Waste Class: 251
Waste Class Desc: OIL SKIMMINGS & SLUDGES

Waste Class: 221
Waste Class Desc: LIGHT FUELS

---

162 | **3 of 10** | **NNW/217.4** | **79.8 / 0.00** | **Bell**
80 High St
Port Credit ON L5G 1K4 | **GEN**

Generator No:	ON9607199	**Status:**	
SIC Code:	517210, 517510, 517910	**Co Admin:**	Chloé Lamothe-Luneau
SIC Description:	WIRELESS TELECOMMUNICATIONS CARRIERS (EXCEPT SATELLITE), 517510, OTHER TELECOMMUNICATIONS	**Choice of Contact:**	CO_ADMIN
Approval Years:	2016	**Phone No Admin:**	514-391-1021 Ext.
PO Box No:		**Contam. Facility:**	No
Country:	Canada	**MHSW Facility:**	No

Detail(s)

Waste Class: 243
Waste Class Desc: PCBS

Waste Class: 121
Waste Class Desc: ALKALINE WASTES - HEAVY METALS

---

162 | **4 of 10** | **NNW/217.4** | **79.8 / 0.00** | **Bell**
80 High St
Mississauga ON L5G 1K2 | **GEN**

Generator No:	ON8534293	**Status:**	
SIC Code:	517210, 517510, 517910	**Co Admin:**	Julie Labelle
SIC Description:	WIRELESS TELECOMMUNICATIONS CARRIERS (EXCEPT SATELLITE), 517510, OTHER TELECOMMUNICATIONS	**Choice of Contact:**	CO_ADMIN
Approval Years:	2014	**Phone No Admin:**	5148700688 Ext.
PO Box No:		**Contam. Facility:**	No
Country:	Canada	**MHSW Facility:**	No

Detail(s)

Waste Class: 221
Waste Class Desc: LIGHT FUELS

Waste Class: 251
Waste Class Desc: OIL SKIMMINGS & SLUDGES

---

162 | **5 of 10** | **NNW/217.4** | **79.8 / 0.00** | **Bell**
80 High St
Port Credit ON L5G 1K4 | **GEN**

Generator No:	ON9607199	**Status:**	Registered
SIC Code:		**Co Admin:**	
SIC Description:		**Choice of Contact:**	
Approval Years:	As of Dec 2018	**Phone No Admin:**	
PO Box No:		**Contam. Facility:**	
Country:	Canada	**MHSW Facility:**	

Detail(s)

Waste Class: 121 C
Waste Class Desc: Alkaline slutions - containing heavy metals

Waste Class: 221 L
Waste Class Desc: Light fuels

Waste Class: 243 D
Waste Class Desc: PCB

Waste Class: 251 L
Waste Class Desc: Waste oils/sludges (petroleum based)

---

162 | **6 of 10** | **NNW/217.4** | **79.8 / 0.00** | **80 High Street East Mississauga ON** | **SPL**

Ref No:	6026-AP7STY	**Discharger Report:**	
Site No:	NA	**Material Group:**	
Incident Dt:	7/12/2017	**Health/Env Conseq:**	2 - Minor Environment
Year:		**Client Type:**	
Incident Cause:		**Sector Type:**	Municipal Sewage
Incident Event:	Overflow/Surcharge	**Agency Involved:**	
Contaminant Code:	44	**Nearest Watercourse:**	
Contaminant Name:	SEWAGE,RAW UNCHLORINATED	**Site Address:**	80 High Street East
Contaminant Limit 1:		**Site District Office:**	Halton-Peel
Contam Limit Freq 1:		**Site Postal Code:**	
Contaminant UN No 1:	n/a	**Site Region:**	Central
Environment Impact:		**Site Municipality:**	Mississauga
Nature of Impact:		**Site Lot:**	
Receiving Medium:		**Site Conc:**	
Receiving Env:	Land	**Northing:**	4823475.24
MOE Response:	No	**Easting:**	614406.87
Dt MOE Arvl on Scn:		**Site Geo Ref Accu:**	
MOE Reported Dt:	7/12/2017	**Site Map Datum:**	
Dt Document Closed:	7/19/2017	**SAC Action Class:**	Land Spills
Incident Reason:	Blockage	**Source Type:**	Sewer (Private or Municipal)

Site Name: Sanitary sewer blockage<UNOFFICIAL>
Site County/District: Regional Municipality of Peel
Site Geo Ref Meth:
Incident Summary: DWMD: Rgn of Peel sanitary sewer blockage surcharge to prvt property.
Contaminant Qty: 1 n/a

---

162 | **7 of 10** | **NNW/217.4** | **79.8 / 0.00** | **Bell Canada 80 High Street Mississauga ON** | **SPL**

Ref No:	7617-B5LNZS	**Discharger Report:**	
Site No:	NA	**Material Group:**	
Incident Dt:	2018/10/16	**Health/Env Conseq:**	2 - Minor Environment
Year:		**Client Type:**	Corporation
Incident Cause:		**Sector Type:**	Miscellaneous Communal
Incident Event:	Overflow/Surcharge	**Agency Involved:**	
Contaminant Code:	13	**Nearest Watercourse:**	
Contaminant Name:	DIESEL FUEL	**Site Address:**	80 High Street
Contaminant Limit 1:		**Site District Office:**	Halton-Peel
Contam Limit Freq 1:		**Site Postal Code:**	
Contaminant UN No 1:	1202	**Site Region:**	Central
Environment Impact:		**Site Municipality:**	Mississauga
Nature of Impact:		**Site Lot:**	
Receiving Medium:		**Site Conc:**	
Receiving Env:	Land	**Northing:**	4823475.22
MOE Response:	No	**Easting:**	614406.87
Dt MOE Arvl on Scn:		**Site Geo Ref Accu:**	

MOE Reported Dt:	2018/10/16	**Site Map Datum:**	
Dt Document Closed:	2018/11/27	**SAC Action Class:**	Land Spills
Incident Reason:	Equipment Failure	**Source Type:**	Tank - Above Ground
Site Name:	Commerical Area<UNOFFICIAL>		
Site County/District:	Regional Municipality of Peel		
Site Geo Ref Meth:			
Incident Summary:	Bell: 5L diesel spill to ground, cntd.		
Contaminant Qty:	5 L		

162	8 of 10	NNW/217.4	79.8 / 0.00	**Bell** **80 High St** **Port Credit ON L5G 1K4**	GEN

Generator No:	ON9607199	**Status:**	Registered
SIC Code:		**Co Admin:**	
SIC Description:		**Choice of Contact:**	
Approval Years:	As of Jul 2020	**Phone No Admin:**	
PO Box No:		**Contam. Facility:**	
Country:	Canada	**MHSW Facility:**	

Detail(s)

Waste Class:	121 C
Waste Class Desc:	Alkaline slutions - containing heavy metals
Waste Class:	221 L
Waste Class Desc:	Light fuels
Waste Class:	251 L
Waste Class Desc:	Waste oils/sludges (petroleum based)
Waste Class:	243 D
Waste Class Desc:	PCB

162	9 of 10	NNW/217.4	79.8 / 0.00	**BELL CANADA** **80 HIGH ST E MISSISSAUGA L5G 1K2 ON CA** **ON**	DTNK

Delisted Fuel Storage Tank

Instance No:	64643253	**Creation Date:**	3/6/2014 12:21:32 PM
Status:	Active	**Overfill Prot Type:**	
Instance Type:		**Facility Location:**	80 HIGH ST E MISSISSAUGA L5G 1K2 ON CA
Fuel Type:		**Piping SW Steel:**	
Cont Name:		**Piping SW Galvan:**	
Capacity:	5000	**Tanks SW Steel:**	
Tank Material:	Fiberglass (FRP)	**Piping Underground:**	
Corrosion Prot:	Fiberglass	**No Underground:**	
Tank Type:	Double Wall UST	**Max Hazard Rank:**	NULL
Install Year:	2014	**Max Hazard Rank 1:**	NULL
Facility Type:	FS FUEL OIL TANK	**Nxt Period Start Dt:**	NULL
Device Installed Loc:		**Program Area 1:**	NULL
Fuel Type 2:		**Program Area 2:**	NULL
Fuel Type 3:		**Nxt Period Strt Dt 2:**	NULL
Item:		**Risk Based Periodic:**	NULL
Item Description:	Fuel Oil Tank	**Vol of Directives:**	NULL
Model:	NULL	**Years in Service:**	NULL
Description:	Veeder-Root Leak Detection System. Brine interstitial monitoring	**Created Date:**	NULL
Instance Creation Dt:	3/6/2014 12:20:42 PM	**Federal Device:**	NULL

Instance Install Dt:	3/6/2014 12:20:42 PM	**Periodic Exempt:**	NULL
Manufacturer:	NULL	**Statutory Interval:**	NULL
Serial No:	NULL	**Rcomnd Insp Interval:**	NULL
ULC Standard:	NULL	**Recommended Toler:**	NULL
Quantity:	1	**Panam Venue Name:**	NULL
Unit of Measure:	EA	**External Identifier:**	NULL
Parent Fac Type:			
TSSA Base Sched Cycle 1:	NULL		
TSSA Base Sched Cycle 2:	NULL		
Original Source:	FST		
Record Date:	31-MAY-2021		

162 | **10 of 10** | **NNW/217.4** | **79.8 / 0.00** | **Bell**
80 High St
Port Credit ON L5G 1K4 | **GEN**

Generator No:	ON9607199	**Status:**	Registered
SIC Code:		**Co Admin:**	
SIC Description:		**Choice of Contact:**	
Approval Years:	As of Nov 2021	**Phone No Admin:**	
PO Box No:		**Contam. Facility:**	
Country:	Canada	**MHSW Facility:**	

Detail(s)

Waste Class: 221 L
Waste Class Desc: Light fuels

Waste Class: 251 L
Waste Class Desc: Waste oils/sludges (petroleum based)

Waste Class: 121 C
Waste Class Desc: Alkaline slutions - containing heavy metals

Waste Class: 243 D
Waste Class Desc: PCB

163 | **1 of 1** | **W/218.8** | **79.8 / 0.00** | **20 STAVEBANK DR**
MISSISSAUGA ON | **WWIS**

Well ID:	7168028	**Flowing (Y/N):**	
Construction Date:		**Flow Rate:**	
Use 1st:	Monitoring and Test Hole	**Data Entry Status:**	
Use 2nd:	0	**Data Src:**	
Final Well Status:	Monitoring and Test Hole	**Date Received:**	01-Sep-2011 00:00:00
Water Type:		**Selected Flag:**	TRUE
Casing Material:		**Abandonment Rec:**	
Audit No:	Z136783	**Contractor:**	7241
Tag:	A114329	**Form Version:**	7
Constructn Method:		**Owner:**	
Elevation (m):		**County:**	PEEL
Elevatn Reliabilty:		**Lot:**	
Depth to Bedrock:		**Concession:**	
Well Depth:		**Concession Name:**	
Overburden/Bedrock:		**Easting NAD83:**	
Pump Rate:		**Northing NAD83:**	
Static Water Level:		**Zone:**	
Clear/Cloudy:		**UTM Reliability:**	
Municipality:	MISSISSAUGA CITY (PORT CREDIT)		
Site Info:	X		

PDF URL (Map): https://d2khazk8e83rdv.cloudfront.net/moe_mapping/downloads/2Water/Wells_pdfs/716\7168028.pdf

Additional Detail(s) (Map)

Well Completed Date:	2011/07/24
Year Completed:	2011
Depth (m):	
Latitude:	43.5523788250451
Longitude:	-79.5864904629914
Path:	716\7168028.pdf

Bore Hole Information

Bore Hole ID:	1003558158	***Elevation:***	
DP2BR:		***Elevrc:***	
Spatial Status:		***Zone:***	17
Code OB:		***East83:***	614176.00
Code OB Desc:		***North83:***	4823129.00
Open Hole:		***Org CS:***	UTM83
Cluster Kind:		***UTMRC:***	3
Date Completed:	24-Jul-2011 00:00:00	***UTMRC Desc:***	margin of error : 10 - 30 m
Remarks:		***Location Method:***	wwr
Elevrc Desc:			
Location Source Date:			
Improvement Location Source:			
Improvement Location Method:			
Source Revision Comment:			
Supplier Comment:			

Annular Space/Abandonment Sealing Record

Plug ID:	1003917700
Layer:	1
Plug From:	0.0
Plug To:	1.0
Plug Depth UOM:	ft

Annular Space/Abandonment Sealing Record

Plug ID:	1003917701
Layer:	2
Plug From:	1.0
Plug To:	8.0
Plug Depth UOM:	ft

Annular Space/Abandonment Sealing Record

Plug ID:	1003917702
Layer:	3
Plug From:	8.0
Plug To:	20.0
Plug Depth UOM:	ft

Method of Construction & Well Use

Method Construction ID:	1003917699
Method Construction Code:	D
Method Construction:	Direct Push
Other Method Construction:	

Pipe Information

Pipe ID:	1003917691
Casing No:	0
Comment:	
Alt Name:	

Construction Record - Casing

Casing ID:	1003917695
Layer:	1
Material:	5
Open Hole or Material:	PLASTIC
Depth From:	0.0
Depth To:	10.0
Casing Diameter:	2.0
Casing Diameter UOM:	inch
Casing Depth UOM:	ft

Construction Record - Screen

Screen ID:	1003917696
Layer:	1
Slot:	10
Screen Top Depth:	10.0
Screen End Depth:	20.0
Screen Material:	5
Screen Depth UOM:	ft
Screen Diameter UOM:	inch
Screen Diameter:	2.25

Water Details

Water ID:	1003917694
Layer:	
Kind Code:	
Kind:	
Water Found Depth:	
Water Found Depth UOM:	ft

Hole Diameter

Hole ID:	1003917693
Diameter:	6.0
Depth From:	0.0
Depth To:	20.0
Hole Depth UOM:	ft
Hole Diameter UOM:	inch

Links

Bore Hole ID:	1003558158	***Tag No:***	A114329
Depth M:		***Contractor:***	7241
Year Completed:	2011	***Path:***	716\7168028.pdf
Well Completed Dt:	2011/07/24	***Latitude:***	43.5523788250451
Audit No:	Z136783	***Longitude:***	-79.5864904629914

164	***1 of 1***	***WSW/222.1***	***77.2 / -2.67***	***ON***	***WWIS***

Well ID:	7349810	**Flowing (Y/N):**	
Construction Date:		**Flow Rate:**	
Use 1st:		**Data Entry Status:**	Yes
Use 2nd:		**Data Src:**	
Final Well Status:		**Date Received:**	17-Dec-2019 00:00:00
Water Type:		**Selected Flag:**	TRUE
Casing Material:		**Abandonment Rec:**	
Audit No:	C45697	**Contractor:**	7230
Tag:	A277463	**Form Version:**	8
Constructn Method:		**Owner:**	
Elevation (m):		**County:**	PEEL
Elevatn Reliabilty:		**Lot:**	
Depth to Bedrock:		**Concession:**	
Well Depth:		**Concession Name:**	
Overburden/Bedrock:		**Easting NAD83:**	
Pump Rate:		**Northing NAD83:**	
Static Water Level:		**Zone:**	
Clear/Cloudy:		**UTM Reliability:**	
Municipality:	MISSISSAUGA CITY (PORT CREDIT)		
Site Info:			

PDF URL (Map):

Additional Detail(s) (Map)

Well Completed Date:	2019/10/25
Year Completed:	2019
Depth (m):	
Latitude:	43.5515500469854
Longitude:	-79.5857299093928
Path:	

Bore Hole Information

Bore Hole ID:	1007805570	**Elevation:**	
DP2BR:		**Elevrc:**	
Spatial Status:		**Zone:**	17
Code OB:		**East83:**	614239.00
Code OB Desc:		**North83:**	4823038.00
Open Hole:		**Org CS:**	UTM83
Cluster Kind:		**UTMRC:**	4
Date Completed:	25-Oct-2019 00:00:00	**UTMRC Desc:**	margin of error : 30 m - 100 m
Remarks:		**Location Method:**	wwr
Elevrc Desc:			
Location Source Date:			
Improvement Location Source:			
Improvement Location Method:			
Source Revision Comment:			
Supplier Comment:			

Links

Bore Hole ID:	1007805570	**Tag No:**	A277463
Depth M:		**Contractor:**	7230
Year Completed:	2019	**Path:**	
Well Completed Dt:	2019/10/25	**Latitude:**	43.5515500469854
Audit No:	C45697	**Longitude:**	-79.5857299093928

165	*1 of 7*	*NW/225.0*	*79.8 / 0.00*	***Kanco-55 Park Ltd.*** ***55 Park St E*** ***Mississauga ON***	***CA***

Certificate #:	8999-7PKSRW
Application Year:	2009
Issue Date:	2/27/2009
Approval Type:	Air
Status:	Approved
Application Type:	
Client Name:	
Client Address:	
Client City:	
Client Postal Code:	
Project Description:	
Contaminants:	
Emission Control:	

165	2 of 7	NW/225.0	79.8 / 0.00	55 Park Street East Mississauga ON	EHS

Order No:	20110531030	**Nearest Intersection:**	
Status:	C	**Municipality:**	
Report Type:	Custom Report	**Client Prov/State:**	ON
Report Date:	6/7/2011	**Search Radius (km):**	0.25
Date Received:	5/31/2011 1:34:06 PM	**X:**	-79.585866
Previous Site Name:		**Y:**	43.554916
Lot/Building Size:			
Additional Info Ordered:			

165	3 of 7	NW/225.0	79.8 / 0.00	55 PARK STREET EAST, MISSISSAUGA ON	INC

Incident No:	1351280	**Any Health Impact:**	No
Incident ID:		**Any Enviro Impact:**	No
Instance No:		**Service Interrupted:**	Yes
Status Code:		**Was Prop Damaged:**	Yes
Attribute Category:	FS-Perform L1 Incident Insp	**Reside App. Type:**	
Context:		**Commer App. Type:**	
Date of Occurrence:	2014/03/10 00:00:00	**Indus App. Type:**	
Time of Occurrence:	03:35:00	**Institut App. Type:**	
Incident Created On:		**Venting Type:**	
Instance Creation Dt:		**Vent Conn Mater:**	
Instance Install Dt:		**Vent Chimney Mater:**	
Occur Insp Start Date:	2014/03/10 00:00:00	**Pipeline Type:**	
Approx Quant Rel:		**Pipeline Involved:**	
Tank Capacity:		**Pipe Material:**	
Fuels Occur Type:	Fire	**Depth Ground Cover:**	
Fuel Type Involved:	Natural Gas	**Regulator Location:**	
Enforcement Policy:	NULL	**Regulator Type:**	
Prc Escalation Req:	NULL	**Operation Pressure:**	
Tank Material Type:		**Liquid Prop Make:**	
Tank Storage Type:		**Liquid Prop Model:**	
Tank Location Type:		**Liquid Prop Serial No:**	
Pump Flow Rate Cap:		**Liquid Prop Notes:**	
Task No:	4837033	**Equipment Type:**	
Notes:		**Equipment Model:**	
Drainage System:		**Serial No:**	
Sub Surface Contam.:		**Cylinder Capacity:**	
Aff Prop Use Water:		**Cylinder Cap Units:**	
Contam. Migrated:		**Cylinder Mat Type:**	
Contact Natural Env:		**Near Body of Water:**	
Incident Location:	55 PARK STREET EAST, MISSISSAUGA - FIRE		
Occurence Narrative:	CO produced by boiler with poor maintenance		
Operation Type Involved:	Multi-unit Residential		
Item:			

Item Description:
Device Installed Location:

---

165 | **4 of 7** | **NW/225.0** | **79.8 / 0.00** | **55 PARK STREET EAST, MISSISSAUGA ON** | **INC**

Incident No:	1351280	**Any Health Impact:**	No
Incident ID:		**Any Enviro Impact:**	No
Instance No:		**Service Interrupted:**	Yes
Status Code:		**Was Prop Damaged:**	Yes
Attribute Category:	FS-Perform L1 Incident Insp	**Reside App. Type:**	
Context:		**Commer App. Type:**	
Date of Occurrence:	2014/03/10 00:00:00	**Indus App. Type:**	
Time of Occurrence:	03:35:00	**Institut App. Type:**	
Incident Created On:		**Venting Type:**	
Instance Creation Dt:		**Vent Conn Mater:**	
Instance Install Dt:		**Vent Chimney Mater:**	
Occur Insp Start Date:	2014/03/10 00:00:00	**Pipeline Type:**	
Approx Quant Rel:		**Pipeline Involved:**	
Tank Capacity:		**Pipe Material:**	
Fuels Occur Type:	Fire	**Depth Ground Cover:**	
Fuel Type Involved:	Natural Gas	**Regulator Location:**	
Enforcement Policy:	NULL	**Regulator Type:**	
Prc Escalation Req:	NULL	**Operation Pressure:**	
Tank Material Type:		**Liquid Prop Make:**	
Tank Storage Type:		**Liquid Prop Model:**	
Tank Location Type:		**Liquid Prop Serial No:**	
Pump Flow Rate Cap:		**Liquid Prop Notes:**	
Task No:	4900638	**Equipment Type:**	
Notes:		**Equipment Model:**	
Drainage System:		**Serial No:**	
Sub Surface Contam.:		**Cylinder Capacity:**	
Aff Prop Use Water:		**Cylinder Cap Units:**	
Contam. Migrated:		**Cylinder Mat Type:**	
Contact Natural Env:		**Near Body of Water:**	

Incident Location: 55 PARK STREET EAST, MISSISSAUGA - FIRE
Occurence Narrative: CO produced by boiler with poor maintenance
Operation Type Involved: Multi-unit Residential
Item:
Item Description:
Device Installed Location:

---

165 | **5 of 7** | **NW/225.0** | **79.8 / 0.00** | **55 PARK STREET EAST, MISSISSAUGA ON** | **INC**

Incident No:	2019776	**Any Health Impact:**	No
Incident ID:		**Any Enviro Impact:**	No
Instance No:		**Service Interrupted:**	Yes
Status Code:		**Was Prop Damaged:**	No
Attribute Category:	FS-Perform L1 Incident Insp	**Reside App. Type:**	
Context:		**Commer App. Type:**	
Date of Occurrence:	2017/02/04 00:00:00	**Indus App. Type:**	
Time of Occurrence:	21:37:00	**Institut App. Type:**	
Incident Created On:		**Venting Type:**	
Instance Creation Dt:		**Vent Conn Mater:**	
Instance Install Dt:		**Vent Chimney Mater:**	
Occur Insp Start Date:	2017/02/06 00:00:00	**Pipeline Type:**	
Approx Quant Rel:		**Pipeline Involved:**	
Tank Capacity:		**Pipe Material:**	
Fuels Occur Type:	CO Release	**Depth Ground Cover:**	
Fuel Type Involved:	Natural Gas	**Regulator Location:**	
Enforcement Policy:	NULL	**Regulator Type:**	

Prc Escalation Req:	NULL	**Operation Pressure:**	
Tank Material Type:		**Liquid Prop Make:**	
Tank Storage Type:		**Liquid Prop Model:**	
Tank Location Type:		**Liquid Prop Serial No:**	
Pump Flow Rate Cap:		**Liquid Prop Notes:**	
Task No:	6621149	**Equipment Type:**	
Notes:		**Equipment Model:**	
Drainage System:		**Serial No:**	
Sub Surface Contam.:		**Cylinder Capacity:**	
Aff Prop Use Water:		**Cylinder Cap Units:**	
Contam. Migrated:		**Cylinder Mat Type:**	
Contact Natural Env:		**Near Body of Water:**	
Incident Location:	55 PARK STREET EAST, MISSISSAUGA - CO RELEASE		
Occurence Narrative:	98 ppm at boiler		
Operation Type Involved:	Multi-unit Residential		
Item:			
Item Description:			
Device Installed Location:			

165	6 of 7	NW/225.0	79.8 / 0.00	Kanco-55 Park Ltd. 55 Park St E Mississauga ON L4V 1R9	ECA

Approval No:	8999-7PKSRW	**MOE District:**	Halton-Peel
Approval Date:	2009-02-27	**City:**	
Status:	Approved	**Longitude:**	-79.58555
Record Type:	ECA	**Latitude:**	43.554775
Link Source:	IDS	**Geometry X:**	
SWP Area Name:	Credit Valley	**Geometry Y:**	
Approval Type:	ECA-AIR		
Project Type:	AIR		
Business Name:	Kanco-55 Park Ltd.		
Address:	55 Park St E		
Full Address:			
Full PDF Link:	https://www.accessenvironment.ene.gov.on.ca/instruments/3718-7NWSDQ-14.pdf		
PDF Site Location:			

165	7 of 7	NW/225.0	79.8 / 0.00	55 Park Street East Mississauga ON L5G 1L9	EHS

Order No:	20190822037	**Nearest Intersection:**	
Status:	C	**Municipality:**	
Report Type:	Standard Report	**Client Prov/State:**	ON
Report Date:	27-AUG-19	**Search Radius (km):**	.25
Date Received:	22-AUG-19	**X:**	-79.585619
Previous Site Name:		**Y:**	43.55483
Lot/Building Size:			
Additional Info Ordered:			

166	1 of 1	NW/225.3	79.8 / 0.00	ON	BORE

Borehole ID:	641139	**Inclin FLG:**	No
OGF ID:	215541534	**SP Status:**	Initial Entry
Status:		**Surv Elev:**	No
Type:	Borehole	**Piezometer:**	No
Use:	Geotechnical/Geological Investigation	**Primary Name:**	
Completion Date:	JAN-1965	**Municipality:**	
Static Water Level:		**Lot:**	
Primary Water Use:	Not Used	**Township:**	

Sec. Water Use:		***Latitude DD:***	43.555055
Total Depth m:	2.7	***Longitude DD:***	-79.585331
Depth Ref:	Ground Surface	***UTM Zone:***	17
Depth Elev:		***Easting:***	614265
Drill Method:	Power auger	***Northing:***	4823428
Orig Ground Elev m:	80.2	***Location Accuracy:***	
Elev Reliabil Note:		***Accuracy:***	Not Applicable
DEM Ground Elev m:	80.2		
Concession:			
Location D:			
Survey D:			
Comments:			

Borehole Geology Stratum

Geology Stratum ID:	218494918	***Mat Consistency:***	
Top Depth:	0	***Material Moisture:***	
Bottom Depth:	0	***Material Texture:***	
Material Color:		***Non Geo Mat Type:***	
Material 1:	Asphalt	***Geologic Formation:***	
Material 2:		***Geologic Group:***	
Material 3:		***Geologic Period:***	
Material 4:		***Depositional Gen:***	
Gsc Material Description:			
Stratum Description:	ASPHALT.		

Geology Stratum ID:	218494920	***Mat Consistency:***	
Top Depth:	.2	***Material Moisture:***	
Bottom Depth:	.3	***Material Texture:***	Medium
Material Color:	Grey	***Non Geo Mat Type:***	
Material 1:	Sand	***Geologic Formation:***	
Material 2:	Silt	***Geologic Group:***	
Material 3:	Clay	***Geologic Period:***	
Material 4:		***Depositional Gen:***	alluvial
Gsc Material Description:			
Stratum Description:	SAND-MEDIUM,SILT, CLAY. GREY,ALLUVIAL, AGE POST-GLACIAL.		

Geology Stratum ID:	218494921	***Mat Consistency:***	
Top Depth:	.3	***Material Moisture:***	
Bottom Depth:	1.2	***Material Texture:***	
Material Color:	Brown	***Non Geo Mat Type:***	
Material 1:	Silt	***Geologic Formation:***	
Material 2:	Sand	***Geologic Group:***	
Material 3:	Clay	***Geologic Period:***	
Material 4:		***Depositional Gen:***	alluvial
Gsc Material Description:			
Stratum Description:	SILT,SAND,CLAY. BROWN,ALLUVIAL, AGE POST-GLACIAL.		

Geology Stratum ID:	218494919	***Mat Consistency:***	
Top Depth:	0	***Material Moisture:***	
Bottom Depth:	.2	***Material Texture:***	
Material Color:		***Non Geo Mat Type:***	
Material 1:	Fill	***Geologic Formation:***	
Material 2:	Gravel	***Geologic Group:***	
Material 3:		***Geologic Period:***	
Material 4:		***Depositional Gen:***	fill
Gsc Material Description:			
Stratum Description:	FILL,GRAVEL.		

Geology Stratum ID:	218494922	***Mat Consistency:***	
Top Depth:	1.2	***Material Moisture:***	
Bottom Depth:	2.1	***Material Texture:***	Medium
Material Color:	Brown	***Non Geo Mat Type:***	
Material 1:	Sand	***Geologic Formation:***	
Material 2:	Silt	***Geologic Group:***	

Material 3:	Clay	**Geologic Period:**	
Material 4:		**Depositional Gen:**	alluvial
Gsc Material Description:			
Stratum Description:	SAND-MEDIUM,SILT, CLAY. BROWN,ALLUVIAL, AGE POST-GLACIAL.		

Geology Stratum ID:	218494923	**Mat Consistency:**	
Top Depth:	2.1	**Material Moisture:**	
Bottom Depth:	2.7	**Material Texture:**	Medium
Material Color:	Brown	**Non Geo Mat Type:**	
Material 1:	Sand	**Geologic Formation:**	
Material 2:	Silt	**Geologic Group:**	
Material 3:		**Geologic Period:**	
Material 4:		**Depositional Gen:**	alluvial
Gsc Material Description:			
Stratum Description:	SAND-MEDIUM,SILT. BROWN,ALLUVIAL, AGE POST-GLACIAL.		

Source

Source Type:	Data Survey	**Source Appl:**	Spatial/Tabular
Source Orig:	Geological Survey of Canada	**Source Iden:**	1
Source Date:	1956-1972	**Scale or Res:**	Varies
Confidence:	M	**Horizontal:**	NAD27
Observatio:		**Verticalda:**	Mean Average Sea Level
Source Name:	Urban Geology Automated Information System (UGAIS)		
Source Details:	File: TOR1B.txt RecordID: 091050 NTS_Sheet: 30M12A		
Confiden 1:	Logs are approximately correct. Lack of information. Doubtful terminology.		

Source List

Source Identifier:	1	**Horizontal Datum:**	NAD27
Source Type:	Data Survey	**Vertical Datum:**	Mean Average Sea Level
Source Date:	1956-1972	**Projection Name:**	Universal Transverse Mercator
Scale or Resolution:	Varies		
Source Name:	Urban Geology Automated Information System (UGAIS)		
Source Originators:	Geological Survey of Canada		

167	1 of 1	N/225.4	79.8 / 0.00	ON	BORE

Borehole ID:	640928	**Inclin FLG:**	No
OGF ID:	215541323	**SP Status:**	Initial Entry
Status:		**Surv Elev:**	No
Type:	Borehole	**Piezometer:**	No
Use:	Geotechnical/Geological Investigation	**Primary Name:**	
Completion Date:	JAN-1965	**Municipality:**	
Static Water Level:		**Lot:**	
Primary Water Use:	Not Used	**Township:**	
Sec. Water Use:		**Latitude DD:**	43.555575
Total Depth m:	-999	**Longitude DD:**	-79.583709
Depth Ref:	Ground Surface	**UTM Zone:**	17
Depth Elev:		**Easting:**	614395
Drill Method:	Power auger	**Northing:**	4823488
Orig Ground Elev m:	80.6	**Location Accuracy:**	
Elev Reliabil Note:		**Accuracy:**	Not Applicable
DEM Ground Elev m:	80.3		
Concession:			
Location D:			
Survey D:			
Comments:			

Borehole Geology Stratum

Geology Stratum ID:	218494116	**Mat Consistency:**	
Top Depth:	0	**Material Moisture:**	
Bottom Depth:	.1	**Material Texture:**	
Material Color:		**Non Geo Mat Type:**	
Material 1:	Asphalt	**Geologic Formation:**	
Material 2:		**Geologic Group:**	
Material 3:		**Geologic Period:**	
Material 4:		**Depositional Gen:**	
Gsc Material Description:			
Stratum Description:	ASPHALT.		

Geology Stratum ID:	218494118	**Mat Consistency:**	
Top Depth:	.3	**Material Moisture:**	
Bottom Depth:	.8	**Material Texture:**	Medium
Material Color:	Brown	**Non Geo Mat Type:**	
Material 1:	Soil	**Geologic Formation:**	
Material 2:	Sand	**Geologic Group:**	
Material 3:	Silt	**Geologic Period:**	
Material 4:	Clay	**Depositional Gen:**	
Gsc Material Description:			
Stratum Description:	SOIL,SAND-MEDIUM, SILT,CLAY. BROWN.		

Geology Stratum ID:	218494120	**Mat Consistency:**	
Top Depth:	1.2	**Material Moisture:**	
Bottom Depth:	1.5	**Material Texture:**	
Material Color:		**Non Geo Mat Type:**	
Material 1:	Clay	**Geologic Formation:**	
Material 2:	Sand	**Geologic Group:**	
Material 3:	Silt	**Geologic Period:**	
Material 4:		**Depositional Gen:**	alluvial
Gsc Material Description:			
Stratum Description:	CLAY,SAND,SILT. ALLUVIAL,AGE POST-GLACIAL.		

Geology Stratum ID:	218494121	**Mat Consistency:**	
Top Depth:	1.5	**Material Moisture:**	
Bottom Depth:		**Material Texture:**	Medium
Material Color:		**Non Geo Mat Type:**	
Material 1:	Sand	**Geologic Formation:**	
Material 2:		**Geologic Group:**	
Material 3:		**Geologic Period:**	
Material 4:		**Depositional Gen:**	alluvial
Gsc Material Description:			
Stratum Description:	SAND-MEDIUM. ALLUVIAL,AGE POST-GLACIAL.		

Geology Stratum ID:	218494117	**Mat Consistency:**	
Top Depth:	.1	**Material Moisture:**	
Bottom Depth:	.3	**Material Texture:**	Medium
Material Color:	Brown	**Non Geo Mat Type:**	
Material 1:	Fill	**Geologic Formation:**	
Material 2:	Sand	**Geologic Group:**	
Material 3:	Silt	**Geologic Period:**	
Material 4:	Clay	**Depositional Gen:**	fill
Gsc Material Description:			
Stratum Description:	FILL-MEDIUM,SAND, SILT,CLAY. BROWN.		

Geology Stratum ID:	218494119	**Mat Consistency:**	
Top Depth:	.8	**Material Moisture:**	
Bottom Depth:	1.2	**Material Texture:**	Medium
Material Color:	Brown	**Non Geo Mat Type:**	
Material 1:	Sand	**Geologic Formation:**	
Material 2:	Clay	**Geologic Group:**	
Material 3:		**Geologic Period:**	
Material 4:		**Depositional Gen:**	alluvial
Gsc Material Description:			
Stratum Description:	SAND-MEDIUM,CLAY. BROWN,ALLUVIAL, AGE POST-GLACIAL.		

Source

Source Type:	Data Survey	***Source Appl:***	Spatial/Tabular
Source Orig:	Geological Survey of Canada	***Source Iden:***	1
Source Date:	1956-1972	***Scale or Res:***	Varies
Confidence:	M	***Horizontal:***	NAD27
Observatio:		***Verticalda:***	Mean Average Sea Level
Source Name:	Urban Geology Automated Information System (UGAIS)		
Source Details:	File: TOR1B.txt RecordID: 088940 NTS_Sheet: 30M12A		
Confiden 1:	Logs are approximately correct. Lack of information. Doubtful terminology.		

Source List

Source Identifier:	1	***Horizontal Datum:***	NAD27
Source Type:	Data Survey	***Vertical Datum:***	Mean Average Sea Level
Source Date:	1956-1972	***Projection Name:***	Universal Transverse Mercator
Scale or Resolution:	Varies		
Source Name:	Urban Geology Automated Information System (UGAIS)		
Source Originators:	Geological Survey of Canada		

168 ***1 of 1*** ***WNW/227.1*** ***79.8 / 0.00*** ***ON*** ***BORE***

Borehole ID:	640912	***Inclin FLG:***	No
OGF ID:	215541307	***SP Status:***	Initial Entry
Status:		***Surv Elev:***	No
Type:	Borehole	***Piezometer:***	No
Use:	Geotechnical/Geological Investigation	***Primary Name:***	
Completion Date:	JAN-1965	***Municipality:***	
Static Water Level:		***Lot:***	
Primary Water Use:	Not Used	***Township:***	
Sec. Water Use:		***Latitude DD:***	43.554301
Total Depth m:	2.1	***Longitude DD:***	-79.586215
Depth Ref:	Ground Surface	***UTM Zone:***	17
Depth Elev:		***Easting:***	614195
Drill Method:	Power auger	***Northing:***	4823343
Orig Ground Elev m:	77.4	***Location Accuracy:***	
Elev Reliabil Note:		***Accuracy:***	Not Applicable
DEM Ground Elev m:	79.1		
Concession:			
Location D:			
Survey D:			
Comments:			

Borehole Geology Stratum

Geology Stratum ID:	218494040	***Mat Consistency:***	
Top Depth:	0	***Material Moisture:***	
Bottom Depth:	.1	***Material Texture:***	
Material Color:		***Non Geo Mat Type:***	
Material 1:	Fill	***Geologic Formation:***	
Material 2:	Gravel	***Geologic Group:***	
Material 3:		***Geologic Period:***	
Material 4:		***Depositional Gen:***	fill
Gsc Material Description:			
Stratum Description:	FILL,GRAVEL.		

Geology Stratum ID:	218494041	***Mat Consistency:***	
Top Depth:	.1	***Material Moisture:***	
Bottom Depth:	.5	***Material Texture:***	Medium
Material Color:		***Non Geo Mat Type:***	
Material 1:	Sand	***Geologic Formation:***	

Material 2:	Clay	***Geologic Group:***	
Material 3:	Silt	***Geologic Period:***	
Material 4:		***Depositional Gen:***	
Gsc Material Description:			
Stratum Description:	SAND-MEDIUM,CLAY, SILT.		

Geology Stratum ID:	218494042	***Mat Consistency:***	
Top Depth:	.5	***Material Moisture:***	Wet
Bottom Depth:	1.5	***Material Texture:***	Medium
Material Color:	Grey	***Non Geo Mat Type:***	
Material 1:	Sand	***Geologic Formation:***	
Material 2:	Silt	***Geologic Group:***	
Material 3:	Clay	***Geologic Period:***	
Material 4:		***Depositional Gen:***	alluvial
Gsc Material Description:			
Stratum Description:	SAND-MEDIUM,SILT, CLAY. GREY,ALLUVIAL,WET, AGE POST-GLACIAL.		

Geology Stratum ID:	218494043	***Mat Consistency:***	
Top Depth:	1.5	***Material Moisture:***	
Bottom Depth:	1.8	***Material Texture:***	
Material Color:	Black	***Non Geo Mat Type:***	
Material 1:	Muck	***Geologic Formation:***	
Material 2:		***Geologic Group:***	
Material 3:		***Geologic Period:***	
Material 4:		***Depositional Gen:***	alluvial
Gsc Material Description:			
Stratum Description:	MUCK. BLACK,ALLUVIAL, AGE POST-GLACIAL.		

Geology Stratum ID:	218494044	***Mat Consistency:***	Firm
Top Depth:	1.8	***Material Moisture:***	
Bottom Depth:	2.1	***Material Texture:***	
Material Color:		***Non Geo Mat Type:***	
Material 1:	Clay	***Geologic Formation:***	
Material 2:	Sand	***Geologic Group:***	
Material 3:	Silt	***Geologic Period:***	
Material 4:		***Depositional Gen:***	alluvial
Gsc Material Description:			
Stratum Description:	CLAY,SAND,SILT. ALLUVIAL,FIRM, AGE POST-GLACIAL. PO **Note: Many records provided by the department have a truncated [Stratum Description] field.		

Source

Source Type:	Data Survey	***Source Appl:***	Spatial/Tabular
Source Orig:	Geological Survey of Canada	***Source Iden:***	1
Source Date:	1956-1972	***Scale or Res:***	Varies
Confidence:	M	***Horizontal:***	NAD27
Observatio:		***Verticalda:***	Mean Average Sea Level
Source Name:	Urban Geology Automated Information System (UGAIS)		
Source Details:	File: TOR1B.txt RecordID: 088780 NTS_Sheet: 30M12A		
Confiden 1:	Logs are approximately correct. Lack of information. Doubtful terminology.		

Source List

Source Identifier:	1	***Horizontal Datum:***	NAD27
Source Type:	Data Survey	***Vertical Datum:***	Mean Average Sea Level
Source Date:	1956-1972	***Projection Name:***	Universal Transverse Mercator
Scale or Resolution:	Varies		
Source Name:	Urban Geology Automated Information System (UGAIS)		
Source Originators:	Geological Survey of Canada		

169	***1 of 1***	***WSW/229.1***	***76.7 / -3.14***	***STAVEBANK RD PORT CREDIT ON***	***WWIS***

Well ID:	4909851	**Flowing (Y/N):**	
Construction Date:		**Flow Rate:**	
Use 1st:	Not Used	**Data Entry Status:**	
Use 2nd:		**Data Src:**	
Final Well Status:	Abandoned-Other	**Date Received:**	29-Jul-2005 00:00:00
Water Type:		**Selected Flag:**	TRUE
Casing Material:		**Abandonment Rec:**	Yes
Audit No:	Z29075	**Contractor:**	7219
Tag:	A027050	**Form Version:**	3
Constructn Method:		**Owner:**	
Elevation (m):		**County:**	PEEL
Elevatn Reliabilty:		**Lot:**	
Depth to Bedrock:		**Concession:**	
Well Depth:		**Concession Name:**	
Overburden/Bedrock:		**Easting NAD83:**	
Pump Rate:		**Northing NAD83:**	
Static Water Level:		**Zone:**	
Clear/Cloudy:		**UTM Reliability:**	
Municipality:	MISSISSAUGA CITY (PORT CREDIT)		
Site Info:			

PDF URL (Map): https://d2khazk8e83rdv.cloudfront.net/moe_mapping/downloads/2Water/Wells_pdfs/490\4909851.pdf

Additional Detail(s) (Map)

Well Completed Date:	2005/06/23
Year Completed:	2005
Depth (m):	
Latitude:	43.5514322469277
Longitude:	-79.5856695276945
Path:	490\4909851.pdf

Bore Hole Information

Bore Hole ID:	11323584	**Elevation:**	
DP2BR:		**Elevrc:**	
Spatial Status:		**Zone:**	17
Code OB:		**East83:**	614244.10
Code OB Desc:		**North83:**	4823025.00
Open Hole:		**Org CS:**	G83a
Cluster Kind:		**UTMRC:**	4
Date Completed:	23-Jun-2005 00:00:00	**UTMRC Desc:**	margin of error : 30 m - 100 m
Remarks:		**Location Method:**	wwr
Elevrc Desc:			
Location Source Date:			
Improvement Location Source:			
Improvement Location Method:			
Source Revision Comment:			
Supplier Comment:			

Annular Space/Abandonment Sealing Record

Plug ID:	933273850
Layer:	1
Plug From:	0.0
Plug To:	7.01039981842041
Plug Depth UOM:	m

Method of Construction & Well Use

Method Construction ID:	964909851
Method Construction Code:	
Method Construction:	
Other Method Construction:	

Pipe Information

Pipe ID:	11338439
Casing No:	1
Comment:	
Alt Name:	

Construction Record - Casing

Casing ID:	930866638
Layer:	1
Material:	5
Open Hole or Material:	PLASTIC
Depth From:	
Depth To:	
Casing Diameter:	5.079999923706055
Casing Diameter UOM:	cm
Casing Depth UOM:	m

Hole Diameter

Hole ID:	11543463
Diameter:	5.079999923706055
Depth From:	0.0
Depth To:	7.010000228881836
Hole Depth UOM:	m
Hole Diameter UOM:	cm

Links

Bore Hole ID:	11323584	**Tag No:**	A027050
Depth M:		**Contractor:**	7219
Year Completed:	2005	**Path:**	490\4909851.pdf
Well Completed Dt:	2005/06/23	**Latitude:**	43.5514322469277
Audit No:	Z29075	**Longitude:**	-79.5856695276945

170	1 of 1	WSW/233.1	76.7 / -3.14	PORT CREDIT MEMORIAL PARK PORT CREDIT ON	WWIS

Well ID:	4909772	**Flowing (Y/N):**	
Construction Date:		**Flow Rate:**	
Use 1st:		**Data Entry Status:**	
Use 2nd:		**Data Src:**	
Final Well Status:	Observation Wells	**Date Received:**	10-Jun-2005 00:00:00
Water Type:		**Selected Flag:**	TRUE
Casing Material:		**Abandonment Rec:**	
Audit No:	Z26278	**Contractor:**	1129
Tag:	A026654	**Form Version:**	3
Constructn Method:		**Owner:**	
Elevation (m):		**County:**	PEEL
Elevatn Reliabilty:		**Lot:**	
Depth to Bedrock:		**Concession:**	
Well Depth:		**Concession Name:**	
Overburden/Bedrock:		**Easting NAD83:**	
Pump Rate:		**Northing NAD83:**	
Static Water Level:		**Zone:**	
Clear/Cloudy:		**UTM Reliability:**	

Municipality: MISSISSAUGA CITY (PORT CREDIT)
Site Info:

PDF URL (Map): https://d2khazk8e83rdv.cloudfront.net/moe_mapping/downloads/2Water/Wells_pdfs/490\4909772.pdf

Additional Detail(s) (Map)

Well Completed Date: 2005/04/05
Year Completed: 2005
Depth (m): 6.71
Latitude: 43.5514240263892
Longitude: -79.5857328567743
Path: 490\4909772.pdf

Bore Hole Information

Bore Hole ID: 11323505
DP2BR:
Spatial Status:
Code OB:
Code OB Desc:
Open Hole:
Cluster Kind:
Date Completed: 05-Apr-2005 00:00:00
Remarks:
Elevrc Desc:
Location Source Date:
Improvement Location Source:
Improvement Location Method:
Source Revision Comment:
Supplier Comment:

Elevation:
Elevrc:
Zone: 17
East83: 614239.00
North83: 4823024.00
Org CS: UTM83
UTMRC: 4
UTMRC Desc: margin of error : 30 m - 100 m
Location Method: wwr

Overburden and Bedrock Materials Interval

Formation ID: 933021432
Layer: 1
Color: 6
General Color: BROWN
Mat1: 06
Most Common Material: SILT
Mat2: 28
Mat2 Desc: SAND
Mat3:
Mat3 Desc:
Formation Top Depth: 0.0
Formation End Depth: 1.5199999809265137
Formation End Depth UOM: m

Overburden and Bedrock Materials Interval

Formation ID: 933021433
Layer: 2
Color: 6
General Color: BROWN
Mat1: 28
Most Common Material: SAND
Mat2: 09
Mat2 Desc: MEDIUM SAND
Mat3:
Mat3 Desc:

Formation Top Depth: 1.5199999809265137
Formation End Depth: 3.049999952316284
Formation End Depth UOM: m

Overburden and Bedrock Materials Interval

Formation ID: 933021435
Layer: 4
Color: 2
General Color: GREY
Mat1: 28
Most Common Material: SAND
Mat2: 78
Mat2 Desc: MEDIUM-GRAINED
Mat3:
Mat3 Desc:
Formation Top Depth: 6.099999904632568
Formation End Depth: 6.710000038146973
Formation End Depth UOM: m

Overburden and Bedrock Materials Interval

Formation ID: 933021434
Layer: 3
Color: 2
General Color: GREY
Mat1: 06
Most Common Material: SILT
Mat2: 28
Mat2 Desc: SAND
Mat3: 69
Mat3 Desc: FINE-GRAINED
Formation Top Depth: 3.049999952316284
Formation End Depth: 6.099999904632568
Formation End Depth UOM: m

Annular Space/Abandonment Sealing Record

Plug ID: 933270464
Layer: 2
Plug From: 0.30000001192092896
Plug To: 2.4000000953674316
Plug Depth UOM: m

Annular Space/Abandonment Sealing Record

Plug ID: 933270465
Layer: 1
Plug From: 0.0
Plug To: 0.30000001192092896
Plug Depth UOM: m

Annular Space/Abandonment Sealing Record

Plug ID: 933270463
Layer: 3
Plug From: 2.4000000953674316

Plug To:	6.710000038146973
Plug Depth UOM:	m

Method of Construction & Well Use

Method Construction ID:	964909772
Method Construction Code:	B
Method Construction:	Other Method
Other Method Construction:	

Pipe Information

Pipe ID:	11338360
Casing No:	1
Comment:	
Alt Name:	

Construction Record - Casing

Casing ID:	930866571
Layer:	1
Material:	5
Open Hole or Material:	PLASTIC
Depth From:	-0.20000000298023224
Depth To:	3.049999952316284
Casing Diameter:	5.0
Casing Diameter UOM:	cm
Casing Depth UOM:	m

Construction Record - Screen

Screen ID:	933413076
Layer:	1
Slot:	10
Screen Top Depth:	3.049999952316284
Screen End Depth:	6.099999904632568
Screen Material:	5
Screen Depth UOM:	m
Screen Diameter UOM:	cm
Screen Diameter:	6.099999904632568

Hole Diameter

Hole ID:	11543396
Diameter:	20.0
Depth From:	
Depth To:	
Hole Depth UOM:	m
Hole Diameter UOM:	cm

Links

Bore Hole ID:	11323505	***Tag No:***	A026654
Depth M:	6.71	***Contractor:***	1129
Year Completed:	2005	***Path:***	490\4909772.pdf
Well Completed Dt:	2005/04/05	***Latitude:***	43.5514240263892
Audit No:	Z26278	***Longitude:***	-79.5857328567743

Map Key	Number of Records	Direction/ Distance (m)	Elev/Diff (m)	Site	DB
171	1 of 1	WSW/233.1	79.5 / -0.36	ON	BORE

Borehole ID:	640867	**Inclin FLG:**	No
OGF ID:	215541262	**SP Status:**	Initial Entry
Status:		**Surv Elev:**	No
Type:	Borehole	**Piezometer:**	No
Use:	Geotechnical/Geological Investigation	**Primary Name:**	
Completion Date:	FEB-1961	**Municipality:**	
Static Water Level:	1.2	**Lot:**	
Primary Water Use:	Not Used	**Township:**	
Sec. Water Use:		**Latitude DD:**	43.551953
Total Depth m:	11.6	**Longitude DD:**	-79.586394
Depth Ref:	Ground Surface	**UTM Zone:**	17
Depth Elev:		**Easting:**	614185
Drill Method:	Power auger	**Northing:**	4823082
Orig Ground Elev m:	77.7	**Location Accuracy:**	
Elev Reliabil Note:		**Accuracy:**	Not Applicable
DEM Ground Elev m:	76.9		
Concession:			
Location D:			
Survey D:			
Comments:			

Borehole Geology Stratum

Geology Stratum ID:	218493854	**Mat Consistency:**	
Top Depth:	0	**Material Moisture:**	
Bottom Depth:	4.3	**Material Texture:**	
Material Color:		**Non Geo Mat Type:**	
Material 1:	Fill	**Geologic Formation:**	
Material 2:	organic material	**Geologic Group:**	
Material 3:	Soil	**Geologic Period:**	
Material 4:		**Depositional Gen:**	fill
Gsc Material Description:			
Stratum Description:	FILL,ORGANIC,SOIL.		

Geology Stratum ID:	218493855	**Mat Consistency:**	
Top Depth:	4.3	**Material Moisture:**	Wet
Bottom Depth:	10.5	**Material Texture:**	
Material Color:	Grey	**Non Geo Mat Type:**	
Material 1:	Silt	**Geologic Formation:**	
Material 2:	organic material	**Geologic Group:**	
Material 3:		**Geologic Period:**	
Material 4:		**Depositional Gen:**	alluvial
Gsc Material Description:			
Stratum Description:	SILT,ORGANIC. GREY,ALLUVIAL,WET, AGE POST-GLACIAL, WATER STABLE AT 251.2 FEET.		

Geology Stratum ID:	218493856	**Mat Consistency:**	
Top Depth:	10.5	**Material Moisture:**	Wet
Bottom Depth:	11.6	**Material Texture:**	Medium
Material Color:	Grey	**Non Geo Mat Type:**	
Material 1:	Sand	**Geologic Formation:**	
Material 2:	Gravel	**Geologic Group:**	
Material 3:	Silt	**Geologic Period:**	
Material 4:		**Depositional Gen:**	alluvial
Gsc Material Description:			
Stratum Description:	SAND-MEDIUM,GRAVEL, SILT. GREY,ALLUVIAL,WET, AGE POST-GLACIAL. 00000003001400040034504500006 **Note: Many records provided by the department have a truncated [Stratum Description] field.		

Source

Source Type:	Data Survey	**Source Appl:**	Spatial/Tabular

Source Orig:	Geological Survey of Canada	**Source Iden:**	1
Source Date:	1956-1972	**Scale or Res:**	Varies
Confidence:	M	**Horizontal:**	NAD27
Observatio:		**Verticalda:**	Mean Average Sea Level
Source Name:	Urban Geology Automated Information System (UGAIS)		
Source Details:	File: TOR1B.txt RecordID: 088330 NTS_Sheet: 30M12A		
Confiden 1:	Reliable information but incomplete.		

Source List

Source Identifier:	1	**Horizontal Datum:**	NAD27
Source Type:	Data Survey	**Vertical Datum:**	Mean Average Sea Level
Source Date:	1956-1972	**Projection Name:**	Universal Transverse Mercator
Scale or Resolution:	Varies		
Source Name:	Urban Geology Automated Information System (UGAIS)		
Source Originators:	Geological Survey of Canada		

---

172 | **1 of 1** | **NNE/233.6** | **78.0 / -1.81** | **Karbro Transport Inc.<UNOFFICIAL>**
Hurontario St. and Lakeshore Rd. E.
Mississauga ON | **SPL**

Ref No:	6171-8EL387	**Discharger Report:**	
Site No:		**Material Group:**	
Incident Dt:	3/2/2011	**Health/Env Conseq:**	
Year:		**Client Type:**	
Incident Cause:	Discharge or Emission to Air	**Sector Type:**	Transport Truck
Incident Event:		**Agency Involved:**	
Contaminant Code:	13	**Nearest Watercourse:**	
Contaminant Name:	DIESEL FUEL	**Site Address:**	Hurontario St. and Lakeshore Rd. E.
Contaminant Limit 1:		**Site District Office:**	
Contam Limit Freq 1:		**Site Postal Code:**	
Contaminant UN No 1:		**Site Region:**	
Environment Impact:	Possible	**Site Municipality:**	Mississauga
Nature of Impact:	Surface Water Pollution	**Site Lot:**	
Receiving Medium:		**Site Conc:**	
Receiving Env:		**Northing:**	
MOE Response:	No Field Response	**Easting:**	
Dt MOE Arvl on Scn:		**Site Geo Ref Accu:**	
MOE Reported Dt:	3/2/2011	**Site Map Datum:**	
Dt Document Closed:	7/28/2011	**SAC Action Class:**	Primary Assessment of Spills
Incident Reason:	Spill	**Source Type:**	
Site Name:	Hurontario Street: N/B lane<UNOFFICIAL>		
Site County/District:			
Site Geo Ref Meth:			
Incident Summary:	Karbro Transport: 100 L diesel spill to road & cb.		
Contaminant Qty:	100 L		

---

173 | **1 of 2** | **NNE/235.2** | **79.8 / 0.00** | **EXCALIBUR INT'L CONSULTANTS**
10 Hurontario St
Mississauga ON L5G 3G7 | **SCT**

Established:	1972
Plant Size (ft²):	1800
Employment:	3

--Details--

Description:	Other Publishers
SIC/NAICS Code:	511190

Map Key	Number of Records	Direction/ Distance (m)	Elev/Diff (m)	Site	DB
173	2 of 2	NNE/235.2	79.8 / 0.00	Excalibur International Consultants Ltd. 10 Hurontario St Mississauga ON L5G 3G7	SCT

Established: 1972
Plant Size (ft²): 1800
Employment: 4

Map Key	Number of Records	Direction/ Distance (m)	Elev/Diff (m)	Site	DB
174	1 of 1	NE/237.4	79.0 / -0.82	ON	BORE

Borehole ID:	833858	**Inclin FLG:**	No
OGF ID:	215585989	**SP Status:**	Initial Entry
Status:	Decommissioned	**Surv Elev:**	No
Type:	Borehole	**Piezometer:**	No
Use:	Geotechnical/Geological Investigation	**Primary Name:**	
Completion Date:	03-JUN-1959	**Municipality:**	
Static Water Level:	1.6	**Lot:**	
Primary Water Use:		**Township:**	
Sec. Water Use:		**Latitude DD:**	43.554758
Total Depth m:	4.1	**Longitude DD:**	-79.580851
Depth Ref:	Ground Surface	**UTM Zone:**	17
Depth Elev:		**Easting:**	614627
Drill Method:	Hollow stem auger	**Northing:**	4823401
Orig Ground Elev m:	77.8	**Location Accuracy:**	
Elev Reliabil Note:		**Accuracy:**	Within 20 metres
DEM Ground Elev m:	77		
Concession:			
Location D:	PORT CREDIT CREEK TO LAKE ONTARIO * STORM SEWER		
Survey D:			
Comments:			

Borehole Geology Stratum

Geology Stratum ID:	6014659	**Mat Consistency:**	
Top Depth:	0	**Material Moisture:**	
Bottom Depth:	.9	**Material Texture:**	
Material Color:		**Non Geo Mat Type:**	
Material 1:		**Geologic Formation:**	
Material 2:		**Geologic Group:**	
Material 3:		**Geologic Period:**	
Material 4:		**Depositional Gen:**	
Gsc Material Description:			
Stratum Description:	Coal dust **Note: Many records provided by the department have a truncated [Stratum Description] field.		

Geology Stratum ID:	6014660	**Mat Consistency:**	
Top Depth:	.9	**Material Moisture:**	
Bottom Depth:	2.1	**Material Texture:**	Fine to Coarse
Material Color:		**Non Geo Mat Type:**	
Material 1:	Sand	**Geologic Formation:**	
Material 2:		**Geologic Group:**	
Material 3:		**Geologic Period:**	
Material 4:		**Depositional Gen:**	
Gsc Material Description:			
Stratum Description:	Fine to coarse sand **Note: Many records provided by the department have a truncated [Stratum Description] field.		

Geology Stratum ID:	6014661	**Mat Consistency:**	Hard
Top Depth:	2.1	**Material Moisture:**	
Bottom Depth:	4.1	**Material Texture:**	
Material Color:	Grey	**Non Geo Mat Type:**	
Material 1:	Till	**Geologic Formation:**	
Material 2:	Clay	**Geologic Group:**	
Material 3:	Stones	**Geologic Period:**	

Material 4:	Silt	***Depositional Gen:***	glacial
Gsc Material Description:			
Stratum Description:	Grey, hard, sandy silty clay with stones up to 0.1m, (glacial till) **Note: Many records provided by the department have a truncated [Stratum Description] field.		

175 ***1 of 1*** ***ENE/238.9*** ***79.5 / -0.35*** ***ON*** **BORE**

Borehole ID:	833859	***Inclin FLG:***	No
OGF ID:	215585990	***SP Status:***	Initial Entry
Status:	Decommissioned	***Surv Elev:***	No
Type:	Borehole	***Piezometer:***	No
Use:	Geotechnical/Geological Investigation	***Primary Name:***	
Completion Date:	03-JUN-1959	***Municipality:***	
Static Water Level:	1.5	***Lot:***	
Primary Water Use:		***Township:***	
Sec. Water Use:		***Latitude DD:***	43.554491
Total Depth m:	1.5	***Longitude DD:***	-79.580399
Depth Ref:	Ground Surface	***UTM Zone:***	17
Depth Elev:		***Easting:***	614664
Drill Method:	Hollow stem auger	***Northing:***	4823372
Orig Ground Elev m:	77.3	***Location Accuracy:***	
Elev Reliabil Note:		***Accuracy:***	Within 20 metres
DEM Ground Elev m:	76.8		
Concession:			
Location D:	PORT CREDIT CREEK TO LAKE ONTARIO * STORM SEWER		
Survey D:			
Comments:			

Borehole Geology Stratum

Geology Stratum ID:	6014662	***Mat Consistency:***	
Top Depth:	0	***Material Moisture:***	
Bottom Depth:	1.5	***Material Texture:***	Coarse
Material Color:		***Non Geo Mat Type:***	
Material 1:	Sand	***Geologic Formation:***	
Material 2:	Boulders	***Geologic Group:***	
Material 3:		***Geologic Period:***	
Material 4:		***Depositional Gen:***	
Gsc Material Description:			
Stratum Description:	Coarse sand with boulders **Note: Many records provided by the department have a truncated [Stratum Description] field.		

176 ***1 of 1*** ***N/239.6*** ***79.8 / 0.00*** ***ON*** **BORE**

Borehole ID:	640924	***Inclin FLG:***	No
OGF ID:	215541319	***SP Status:***	Initial Entry
Status:		***Surv Elev:***	No
Type:	Borehole	***Piezometer:***	No
Use:	Geotechnical/Geological Investigation	***Primary Name:***	
Completion Date:	JAN-1965	***Municipality:***	
Static Water Level:		***Lot:***	
Primary Water Use:	Not Used	***Township:***	
Sec. Water Use:		***Latitude DD:***	43.555704
Total Depth m:	1.2	***Longitude DD:***	-79.583211
Depth Ref:	Ground Surface	***UTM Zone:***	17
Depth Elev:		***Easting:***	614435
Drill Method:	Power auger	***Northing:***	4823503
Orig Ground Elev m:	190	***Location Accuracy:***	
Elev Reliabil Note:		***Accuracy:***	Not Applicable
DEM Ground Elev m:	80.5		
Concession:			

Location D:
Survey D:
Comments:

Borehole Geology Stratum

Geology Stratum ID: 218494099
Top Depth: .4
Bottom Depth: .6
Material Color: Brown
Material 1: Sand
Material 2: Silt
Material 3: Clay
Material 4:
Gsc Material Description:
Stratum Description: SAND-MEDIUM,SILT, CLAY. BROWN,ALLUVIAL, AGE POST-GLACIAL.

Mat Consistency:
Material Moisture:
Material Texture: Medium
Non Geo Mat Type:
Geologic Formation:
Geologic Group:
Geologic Period:
Depositional Gen: alluvial

Geology Stratum ID: 218494096
Top Depth: 0
Bottom Depth: .1
Material Color:
Material 1: Asphalt
Material 2:
Material 3:
Material 4:
Gsc Material Description:
Stratum Description: ASPHALT.

Mat Consistency:
Material Moisture:
Material Texture:
Non Geo Mat Type:
Geologic Formation:
Geologic Group:
Geologic Period:
Depositional Gen:

Geology Stratum ID: 218494097
Top Depth: .1
Bottom Depth: .2
Material Color: Brown
Material 1: Fill
Material 2: Gravel
Material 3:
Material 4:
Gsc Material Description:
Stratum Description: FILL,GRAVEL. BROWN.

Mat Consistency:
Material Moisture:
Material Texture:
Non Geo Mat Type:
Geologic Formation:
Geologic Group:
Geologic Period:
Depositional Gen: fill

Geology Stratum ID: 218494100
Top Depth: .6
Bottom Depth: 1.2
Material Color: Yellow
Material 1: Sand
Material 2:
Material 3:
Material 4:
Gsc Material Description:
Stratum Description: SAND-MEDIUM. YELLOW,ALLUVIAL, AGE POST-GLACIAL. SAND- **Note: Many records provided by the department have a truncated [Stratum Description] field.

Mat Consistency:
Material Moisture:
Material Texture: Medium
Non Geo Mat Type:
Geologic Formation:
Geologic Group:
Geologic Period:
Depositional Gen: alluvial

Geology Stratum ID: 218494098
Top Depth: .2
Bottom Depth: .4
Material Color: Yellow
Material 1: Sand
Material 2:
Material 3:
Material 4:
Gsc Material Description:
Stratum Description: SAND-MEDIUM. YELLOW,ALLUVIAL, AGE POST-GLACIAL.

Mat Consistency:
Material Moisture:
Material Texture: Medium
Non Geo Mat Type:
Geologic Formation:
Geologic Group:
Geologic Period:
Depositional Gen: alluvial

Source

Source Type:	Data Survey	**Source Appl:**	Spatial/Tabular
Source Orig:	Geological Survey of Canada	**Source Iden:**	1
Source Date:	1956-1972	**Scale or Res:**	Varies
Confidence:	M	**Horizontal:**	NAD27
Observatio:		**Verticalda:**	Mean Average Sea Level
Source Name:	Urban Geology Automated Information System (UGAIS)		
Source Details:	File: TOR1B.txt RecordID: 088900 NTS_Sheet: 30M12A		
Confiden 1:	Logs are approximately correct. Lack of information. Doubtful terminology.		

Source List

Source Identifier:	1	**Horizontal Datum:**	NAD27
Source Type:	Data Survey	**Vertical Datum:**	Mean Average Sea Level
Source Date:	1956-1972	**Projection Name:**	Universal Transverse Mercator
Scale or Resolution:	Varies		
Source Name:	Urban Geology Automated Information System (UGAIS)		
Source Originators:	Geological Survey of Canada		

177	1 of 1	W/239.7	79.8 / 0.00	27 PARK ST E PORT CREDIT ON	WWIS

Well ID:	7278219	**Flowing (Y/N):**	
Construction Date:		**Flow Rate:**	
Use 1st:	Monitoring	**Data Entry Status:**	
Use 2nd:		**Data Src:**	
Final Well Status:	Observation Wells	**Date Received:**	28-Dec-2016 00:00:00
Water Type:		**Selected Flag:**	TRUE
Casing Material:		**Abandonment Rec:**	
Audit No:	Z232729	**Contractor:**	7238
Tag:	A213501	**Form Version:**	7
Constructn Method:		**Owner:**	
Elevation (m):		**County:**	PEEL
Elevatn Reliabilty:		**Lot:**	
Depth to Bedrock:		**Concession:**	
Well Depth:		**Concession Name:**	
Overburden/Bedrock:		**Easting NAD83:**	
Pump Rate:		**Northing NAD83:**	
Static Water Level:		**Zone:**	
Clear/Cloudy:		**UTM Reliability:**	
Municipality:	MISSISSAUGA CITY (PORT CREDIT)		
Site Info:			

PDF URL (Map):

Additional Detail(s) (Map)

Well Completed Date:	2016/12/02
Year Completed:	2016
Depth (m):	7.4676
Latitude:	43.553688323252
Longitude:	-79.5868064972322
Path:	

Bore Hole Information

Bore Hole ID:	1006322618	**Elevation:**	
DP2BR:		**Elevrc:**	
Spatial Status:		**Zone:**	17
Code OB:		**East83:**	614148.00
Code OB Desc:		**North83:**	4823274.00
Open Hole:		**Org CS:**	UTM83
Cluster Kind:		**UTMRC:**	4

Date Completed:	02-Dec-2016 00:00:00	***UTMRC Desc:***	margin of error : 30 m - 100 m
Remarks:		***Location Method:***	wwr
Elevrc Desc:			
Location Source Date:			
Improvement Location Source:			
Improvement Location Method:			
Source Revision Comment:			
Supplier Comment:			

Overburden and Bedrock Materials Interval

Formation ID:	1006534295
Layer:	2
Color:	6
General Color:	BROWN
Mat1:	05
Most Common Material:	CLAY
Mat2:	
Mat2 Desc:	
Mat3:	85
Mat3 Desc:	SOFT
Formation Top Depth:	2.5
Formation End Depth:	10.0
Formation End Depth UOM:	ft

Overburden and Bedrock Materials Interval

Formation ID:	1006534297
Layer:	4
Color:	
General Color:	
Mat1:	05
Most Common Material:	CLAY
Mat2:	11
Mat2 Desc:	GRAVEL
Mat3:	
Mat3 Desc:	
Formation Top Depth:	15.0
Formation End Depth:	24.0
Formation End Depth UOM:	ft

Overburden and Bedrock Materials Interval

Formation ID:	1006534298
Layer:	5
Color:	
General Color:	
Mat1:	
Most Common Material:	
Mat2:	
Mat2 Desc:	
Mat3:	
Mat3 Desc:	
Formation Top Depth:	24.0
Formation End Depth:	24.5
Formation End Depth UOM:	ft

Overburden and Bedrock Materials Interval

Formation ID:	1006534294
Layer:	1
Color:	6
General Color:	BROWN
Mat1:	02
Most Common Material:	TOPSOIL
Mat2:	
Mat2 Desc:	
Mat3:	
Mat3 Desc:	
Formation Top Depth:	0.0
Formation End Depth:	2.5
Formation End Depth UOM:	ft

Overburden and Bedrock Materials Interval

Formation ID:	1006534296
Layer:	3
Color:	2
General Color:	GREY
Mat1:	05
Most Common Material:	CLAY
Mat2:	06
Mat2 Desc:	SILT
Mat3:	
Mat3 Desc:	
Formation Top Depth:	10.0
Formation End Depth:	15.0
Formation End Depth UOM:	ft

Annular Space/Abandonment Sealing Record

Plug ID:	1006534305
Layer:	1
Plug From:	0.0
Plug To:	1.0
Plug Depth UOM:	ft

Annular Space/Abandonment Sealing Record

Plug ID:	1006534306
Layer:	2
Plug From:	1.0
Plug To:	12.0
Plug Depth UOM:	ft

Annular Space/Abandonment Sealing Record

Plug ID:	1006534307
Layer:	3
Plug From:	12.0
Plug To:	24.0
Plug Depth UOM:	ft

Method of Construction & Well Use

Method Construction ID:	1006534304
Method Construction Code:	6
Method Construction:	Boring
Other Method Construction:	

Pipe Information

Pipe ID:	1006534293
Casing No:	0
Comment:	
Alt Name:	

Construction Record - Casing

Casing ID:	1006534301
Layer:	1
Material:	5
Open Hole or Material:	PLASTIC
Depth From:	0.0
Depth To:	14.0
Casing Diameter:	2.0
Casing Diameter UOM:	inch
Casing Depth UOM:	ft

Construction Record - Screen

Screen ID:	1006534302
Layer:	1
Slot:	10
Screen Top Depth:	14.0
Screen End Depth:	24.0
Screen Material:	5
Screen Depth UOM:	ft
Screen Diameter UOM:	inch
Screen Diameter:	

Water Details

Water ID:	1006534300
Layer:	
Kind Code:	
Kind:	
Water Found Depth:	
Water Found Depth UOM:	ft

Hole Diameter

Hole ID:	1006534299
Diameter:	6.25
Depth From:	0.0
Depth To:	24.5
Hole Depth UOM:	ft
Hole Diameter UOM:	inch

Links

Bore Hole ID:	1006322618	***Tag No:***	A213501
Depth M:	7.4676	***Contractor:***	7238
Year Completed:	2016	***Path:***	727\7278219.pdf
Well Completed Dt:	2016/12/02	***Latitude:***	43.553688323252
Audit No:	Z232729	***Longitude:***	-79.5868064972322

178	1 of 1	NE/240.3	78.8 / -1.03	ON	BORE

Borehole ID:	649442	**Inclin FLG:**	No
OGF ID:	215549817	**SP Status:**	Initial Entry
Status:		**Surv Elev:**	No
Type:	Borehole	**Piezometer:**	No
Use:	Geotechnical/Geological Investigation	**Primary Name:**	
Completion Date:	JUN-1959	**Municipality:**	
Static Water Level:		**Lot:**	
Primary Water Use:	Not Used	**Township:**	
Sec. Water Use:		**Latitude DD:**	43.555142
Total Depth m:	4.7	**Longitude DD:**	-79.581429
Depth Ref:	Ground Surface	**UTM Zone:**	17
Depth Elev:		**Easting:**	614580
Drill Method:	Diamond Drill	**Northing:**	4823443
Orig Ground Elev m:	78.5	**Location Accuracy:**	
Elev Reliabil Note:		**Accuracy:**	Not Applicable
DEM Ground Elev m:	77.9		
Concession:			
Location D:			
Survey D:			
Comments:			

Borehole Geology Stratum

Geology Stratum ID:	218526990	**Mat Consistency:**	
Top Depth:	0	**Material Moisture:**	
Bottom Depth:	1.2	**Material Texture:**	
Material Color:		**Non Geo Mat Type:**	
Material 1:	Sand	**Geologic Formation:**	
Material 2:	Gravel	**Geologic Group:**	
Material 3:		**Geologic Period:**	
Material 4:		**Depositional Gen:**	
Gsc Material Description:			
Stratum Description:	SAND,GRAVEL.		

Geology Stratum ID:	218526991	**Mat Consistency:**	Hard
Top Depth:	1.2	**Material Moisture:**	
Bottom Depth:	4.7	**Material Texture:**	
Material Color:	Grey	**Non Geo Mat Type:**	
Material 1:	Till	**Geologic Formation:**	
Material 2:	Clay	**Geologic Group:**	
Material 3:	Silt	**Geologic Period:**	
Material 4:		**Depositional Gen:**	
Gsc Material Description:			
Stratum Description:	TILL,CLAY,SILT. GREY,HARD. 012 00040045),G **Note: Many records provided by the department have a truncated [Stratum Description] field.		

Source

Source Type:	Data Survey	**Source Appl:**	Spatial/Tabular
Source Orig:	Geological Survey of Canada	**Source Iden:**	1
Source Date:	1956-1972	**Scale or Res:**	Varies
Confidence:	H	**Horizontal:**	NAD27
Observatio:		**Verticalda:**	Mean Average Sea Level
Source Name:	Urban Geology Automated Information System (UGAIS)		
Source Details:	File: TOR3.txt RecordID: 201010 NTS_Sheet: 30M12A		
Confiden 1:	Logged by professional. Exact and complete description of material and properties.		

Source List

Source Identifier:	1	**Horizontal Datum:**	NAD27
Source Type:	Data Survey	**Vertical Datum:**	Mean Average Sea Level
Source Date:	1956-1972	**Projection Name:**	Universal Transverse Mercator
Scale or Resolution:	Varies		
Source Name:	Urban Geology Automated Information System (UGAIS)		
Source Originators:	Geological Survey of Canada		

179 | **1 of 1** | **NE/240.6** | **78.6 / -1.25** | **ON** | **BORE**

Borehole ID:	833857	**Inclin FLG:**	No
OGF ID:	215585988	**SP Status:**	Initial Entry
Status:	Decommissioned	**Surv Elev:**	No
Type:	Borehole	**Piezometer:**	No
Use:	Geotechnical/Geological Investigation	**Primary Name:**	
Completion Date:	02-JUN-1959	**Municipality:**	
Static Water Level:	3.7	**Lot:**	
Primary Water Use:		**Township:**	
Sec. Water Use:		**Latitude DD:**	43.55518
Total Depth m:	4.7	**Longitude DD:**	-79.581485
Depth Ref:	Ground Surface	**UTM Zone:**	17
Depth Elev:		**Easting:**	614575
Drill Method:	Hollow stem auger	**Northing:**	4823447
Orig Ground Elev m:	78.5	**Location Accuracy:**	
Elev Reliabil Note:		**Accuracy:**	Within 20 metres
DEM Ground Elev m:	77.9		
Concession:			
Location D:	PORT CREDIT CREEK TO LAKE ONTARIO * STORM SEWER		
Survey D:			
Comments:			

Borehole Geology Stratum

Geology Stratum ID:	6014657	**Mat Consistency:**	
Top Depth:	0	**Material Moisture:**	
Bottom Depth:	1.2	**Material Texture:**	Fine
Material Color:		**Non Geo Mat Type:**	
Material 1:	Sand	**Geologic Formation:**	
Material 2:	Gravel	**Geologic Group:**	
Material 3:	Coal fragments	**Geologic Period:**	
Material 4:		**Depositional Gen:**	
Gsc Material Description:			
Stratum Description:	Coal dust mixed with fine sand and gravel **Note: Many records provided by the department have a truncated [Stratum Description] field.		

Geology Stratum ID:	6014658	**Mat Consistency:**	Hard
Top Depth:	1.2	**Material Moisture:**	
Bottom Depth:	4.7	**Material Texture:**	
Material Color:	Grey	**Non Geo Mat Type:**	
Material 1:	Till	**Geologic Formation:**	
Material 2:	Clay	**Geologic Group:**	
Material 3:	Silt	**Geologic Period:**	
Material 4:	Sand	**Depositional Gen:**	glacial
Gsc Material Description:			
Stratum Description:	Grey, hard, silty clay or clayey silt with sand and stones (glacial till) **Note: Many records provided by the department have a truncated [Stratum Description] field.		

180 | **1 of 2** | **W/241.7** | **79.8 / 0.00** | **21 PARK ST E PORT CREDIT ON** | **WWIS**

Well ID:	7278220	**Flowing (Y/N):**	
Construction Date:		**Flow Rate:**	

Use 1st:	Monitoring	***Data Entry Status:***	
Use 2nd:		***Data Src:***	
Final Well Status:	Observation Wells	***Date Received:***	28-Dec-2016 00:00:00
Water Type:		***Selected Flag:***	TRUE
Casing Material:		***Abandonment Rec:***	
Audit No:	Z232730	***Contractor:***	7238
Tag:	A213502	***Form Version:***	7
Constructn Method:		***Owner:***	
Elevation (m):		***County:***	PEEL
Elevatn Reliabilty:		***Lot:***	
Depth to Bedrock:		***Concession:***	
Well Depth:		***Concession Name:***	
Overburden/Bedrock:		***Easting NAD83:***	
Pump Rate:		***Northing NAD83:***	
Static Water Level:		***Zone:***	
Clear/Cloudy:		***UTM Reliability:***	
Municipality:	MISSISSAUGA CITY (PORT CREDIT)		
Site Info:			

PDF URL (Map):

Additional Detail(s) (Map)

Well Completed Date:	2016/12/02
Year Completed:	2016
Depth (m):	9.144
Latitude:	43.5534913619022
Longitude:	-79.5868977619431
Path:	

Bore Hole Information

Bore Hole ID:	1006322621	***Elevation:***	
DP2BR:		***Elevrc:***	
Spatial Status:		***Zone:***	17
Code OB:		***East83:***	614141.00
Code OB Desc:		***North83:***	4823252.00
Open Hole:		***Org CS:***	UTM83
Cluster Kind:		***UTMRC:***	4
Date Completed:	02-Dec-2016 00:00:00	***UTMRC Desc:***	margin of error : 30 m - 100 m
Remarks:		***Location Method:***	wwr
Elevrc Desc:			
Location Source Date:			
Improvement Location Source:			
Improvement Location Method:			
Source Revision Comment:			
Supplier Comment:			

Overburden and Bedrock Materials Interval

Formation ID:	1006534352
Layer:	5
Color:	2
General Color:	GREY
Mat1:	05
Most Common Material:	CLAY
Mat2:	11
Mat2 Desc:	GRAVEL
Mat3:	73
Mat3 Desc:	HARD
Formation Top Depth:	25.0
Formation End Depth:	30.0

Formation End Depth UOM: ft

Overburden and Bedrock Materials Interval

Formation ID: 1006534348
Layer: 1
Color: 6
General Color: BROWN
Mat1: 02
Most Common Material: TOPSOIL
Mat2:
Mat2 Desc:
Mat3:
Mat3 Desc:
Formation Top Depth: 0.0
Formation End Depth: 2.5
Formation End Depth UOM: ft

Overburden and Bedrock Materials Interval

Formation ID: 1006534351
Layer: 4
Color: 2
General Color: GREY
Mat1: 05
Most Common Material: CLAY
Mat2: 11
Mat2 Desc: GRAVEL
Mat3:
Mat3 Desc:
Formation Top Depth: 15.0
Formation End Depth: 25.0
Formation End Depth UOM: ft

Overburden and Bedrock Materials Interval

Formation ID: 1006534349
Layer: 2
Color: 6
General Color: BROWN
Mat1: 05
Most Common Material: CLAY
Mat2:
Mat2 Desc:
Mat3:
Mat3 Desc:
Formation Top Depth: 2.5
Formation End Depth: 7.5
Formation End Depth UOM: ft

Overburden and Bedrock Materials Interval

Formation ID: 1006534350
Layer: 3
Color: 2
General Color: GREY
Mat1: 05
Most Common Material: CLAY

Mat2:	06
Mat2 Desc:	SILT
Mat3:	85
Mat3 Desc:	SOFT
Formation Top Depth:	7.5
Formation End Depth:	15.0
Formation End Depth UOM:	ft

Annular Space/Abandonment Sealing Record

Plug ID:	1006534360
Layer:	2
Plug From:	1.0
Plug To:	8.0
Plug Depth UOM:	ft

Annular Space/Abandonment Sealing Record

Plug ID:	1006534361
Layer:	3
Plug From:	8.0
Plug To:	21.0
Plug Depth UOM:	ft

Annular Space/Abandonment Sealing Record

Plug ID:	1006534362
Layer:	4
Plug From:	21.0
Plug To:	30.0
Plug Depth UOM:	ft

Annular Space/Abandonment Sealing Record

Plug ID:	1006534359
Layer:	1
Plug From:	0.0
Plug To:	1.0
Plug Depth UOM:	ft

Method of Construction & Well Use

Method Construction ID:	1006534358
Method Construction Code:	6
Method Construction:	Boring
Other Method Construction:	

Pipe Information

Pipe ID:	1006534347
Casing No:	0
Comment:	
Alt Name:	

Construction Record - Casing

Casing ID:	1006534355
Layer:	1
Material:	5
Open Hole or Material:	PLASTIC
Depth From:	0.0
Depth To:	10.0
Casing Diameter:	2.0
Casing Diameter UOM:	inch
Casing Depth UOM:	ft

Construction Record - Screen

Screen ID:	1006534356
Layer:	1
Slot:	10
Screen Top Depth:	10.0
Screen End Depth:	20.0
Screen Material:	5
Screen Depth UOM:	ft
Screen Diameter UOM:	inch
Screen Diameter:	

Water Details

Water ID:	1006534354
Layer:	
Kind Code:	
Kind:	
Water Found Depth:	
Water Found Depth UOM:	ft

Hole Diameter

Hole ID:	1006534353
Diameter:	6.25
Depth From:	0.0
Depth To:	30.0
Hole Depth UOM:	ft
Hole Diameter UOM:	inch

Links

Bore Hole ID:	1006322621	**Tag No:**	A213502
Depth M:	9.144	**Contractor:**	7238
Year Completed:	2016	**Path:**	727\7278220.pdf
Well Completed Dt:	2016/12/02	**Latitude:**	43.5534913619022
Audit No:	Z232730	**Longitude:**	-79.5868977619431

180	2 of 2	W/241.7	79.8 / 0.00	21 Park Street East Port Credit ON	WWIS

Well ID:	7330661	**Flowing (Y/N):**	
Construction Date:		**Flow Rate:**	
Use 1st:	Not Used	**Data Entry Status:**	
Use 2nd:		**Data Src:**	
Final Well Status:	Abandoned-Other	**Date Received:**	11-Feb-2019 00:00:00
Water Type:		**Selected Flag:**	TRUE
Casing Material:		**Abandonment Rec:**	Yes
Audit No:	86LCVVW2	**Contractor:**	7147
Tag:	A213502	**Form Version:**	9
Constructn Method:		**Owner:**	

Elevation (m):		***County:***	PEEL
Elevatn Reliabilty:		***Lot:***	
Depth to Bedrock:		***Concession:***	
Well Depth:		***Concession Name:***	
Overburden/Bedrock:		***Easting NAD83:***	
Pump Rate:		***Northing NAD83:***	
Static Water Level:		***Zone:***	
Clear/Cloudy:		***UTM Reliability:***	
Municipality:	MISSISSAUGA CITY (PORT CREDIT)		
Site Info:	MW 16-2		

PDF URL (Map):

Additional Detail(s) (Map)

Well Completed Date:	2019/01/18
Year Completed:	2019
Depth (m):	
Latitude:	43.5534913619022
Longitude:	-79.5868977619431
Path:	

Bore Hole Information

Bore Hole ID:	1007353325	***Elevation:***	
DP2BR:		***Elevrc:***	
Spatial Status:		***Zone:***	17
Code OB:		***East83:***	614141.00
Code OB Desc:		***North83:***	4823252.00
Open Hole:		***Org CS:***	UTM83
Cluster Kind:		***UTMRC:***	4
Date Completed:	18-Jan-2019 00:00:00	***UTMRC Desc:***	margin of error : 30 m - 100 m
Remarks:		***Location Method:***	wwr
Elevrc Desc:			
Location Source Date:			
Improvement Location Source:			
Improvement Location Method:			
Source Revision Comment:			
Supplier Comment:			

Overburden and Bedrock Materials Interval

Formation ID:	1007353717
Layer:	1
Color:	
General Color:	
Mat1:	
Most Common Material:	
Mat2:	
Mat2 Desc:	
Mat3:	
Mat3 Desc:	
Formation Top Depth:	0.0
Formation End Depth:	
Formation End Depth UOM:	m

Annular Space/Abandonment Sealing Record

Plug ID:	1007353957
Layer:	1

Plug From:	0.0
Plug To:	6.099999904632568
Plug Depth UOM:	m

Annular Space/Abandonment Sealing Record

Plug ID:	1007354044
Layer:	1
Plug From:	0.0
Plug To:	6.099999904632568
Plug Depth UOM:	m

Pipe Information

Pipe ID:	1007353489
Casing No:	0
Comment:	
Alt Name:	

Construction Record - Casing

Casing ID:	1007353808
Layer:	1
Material:	5
Open Hole or Material:	PLASTIC
Depth From:	0.0
Depth To:	3.0999999046325684
Casing Diameter:	5.0
Casing Diameter UOM:	cm
Casing Depth UOM:	m

Construction Record - Screen

Screen ID:	1007353870
Layer:	1
Slot:	
Screen Top Depth:	3.0999999046325684
Screen End Depth:	6.099999904632568
Screen Material:	5
Screen Depth UOM:	m
Screen Diameter UOM:	cm
Screen Diameter:	6.300000190734863

Results of Well Yield Testing

Pump Test ID:	1007353490
Pump Set At:	
Static Level:	
Final Level After Pumping:	
Recommended Pump Depth:	
Pumping Rate:	
Flowing Rate:	
Recommended Pump Rate:	
Levels UOM:	m
Rate UOM:	LPM
Water State After Test Code:	
Water State After Test:	
Pumping Test Method:	
Pumping Duration HR:	
Pumping Duration MIN:	
Flowing:	

Links

Bore Hole ID:	1007353325	***Tag No:***	A213502
Depth M:		***Contractor:***	7147
Year Completed:	2019	***Path:***	
Well Completed Dt:	2019/01/18	***Latitude:***	43.5534913619022
Audit No:	86LCVVW2	***Longitude:***	-79.5868977619431

181 ***1 of 1*** ***SE/243.7*** ***74.8 / -5.00*** ***1 PORT ST E PORT CREDIT ON*** ***WWIS***

Well ID:	7274682	***Flowing (Y/N):***	
Construction Date:		***Flow Rate:***	
Use 1st:	Monitoring	***Data Entry Status:***	
Use 2nd:		***Data Src:***	
Final Well Status:	Observation Wells	***Date Received:***	08-Nov-2016 00:00:00
Water Type:		***Selected Flag:***	TRUE
Casing Material:		***Abandonment Rec:***	
Audit No:	Z229228	***Contractor:***	6607
Tag:	A201573	***Form Version:***	7
Constructn Method:		***Owner:***	
Elevation (m):		***County:***	PEEL
Elevatn Reliabilty:		***Lot:***	
Depth to Bedrock:		***Concession:***	
Well Depth:		***Concession Name:***	
Overburden/Bedrock:		***Easting NAD83:***	
Pump Rate:		***Northing NAD83:***	
Static Water Level:		***Zone:***	
Clear/Cloudy:		***UTM Reliability:***	
Municipality:	MISSISSAUGA CITY (PORT CREDIT)		
Site Info:			

PDF URL (Map):

Additional Detail(s) (Map)

Well Completed Date:	2016/08/19
Year Completed:	2016
Depth (m):	2.9
Latitude:	43.5508346581126
Longitude:	-79.5810423755746
Path:	

Bore Hole Information

Bore Hole ID:	1006290121	***Elevation:***	
DP2BR:		***Elevrc:***	
Spatial Status:		***Zone:***	17
Code OB:		***East83:***	614619.00
Code OB Desc:		***North83:***	4822965.00
Open Hole:		***Org CS:***	UTM83
Cluster Kind:		***UTMRC:***	4
Date Completed:	19-Aug-2016 00:00:00	***UTMRC Desc:***	margin of error : 30 m - 100 m
Remarks:		***Location Method:***	wwr
Elevrc Desc:			
Location Source Date:			
Improvement Location Source:			
Improvement Location Method:			
Source Revision Comment:			
Supplier Comment:			

Overburden and Bedrock Materials Interval

Formation ID:	1006405300
Layer:	1
Color:	6
General Color:	BROWN
Mat1:	28
Most Common Material:	SAND
Mat2:	12
Mat2 Desc:	STONES
Mat3:	77
Mat3 Desc:	LOOSE
Formation Top Depth:	0.0
Formation End Depth:	2.9000000953674316
Formation End Depth UOM:	m

Annular Space/Abandonment Sealing Record

Plug ID:	1006405307
Layer:	1
Plug From:	0.0
Plug To:	0.30000001192092896
Plug Depth UOM:	m

Annular Space/Abandonment Sealing Record

Plug ID:	1006405308
Layer:	2
Plug From:	0.30000001192092896
Plug To:	1.2000000476837158
Plug Depth UOM:	m

Method of Construction & Well Use

Method Construction ID:	1006405306
Method Construction Code:	6
Method Construction:	Boring
Other Method Construction:	

Pipe Information

Pipe ID:	1006405299
Casing No:	0
Comment:	
Alt Name:	

Construction Record - Casing

Casing ID:	1006405303
Layer:	1
Material:	5
Open Hole or Material:	PLASTIC
Depth From:	0.0
Depth To:	1.399999976158142
Casing Diameter:	5.099999904632568
Casing Diameter UOM:	cm
Casing Depth UOM:	m

Construction Record - Screen

Screen ID:	1006405304
Layer:	1
Slot:	20
Screen Top Depth:	1.399999976158142
Screen End Depth:	2.9000000953674316
Screen Material:	5
Screen Depth UOM:	m
Screen Diameter UOM:	cm
Screen Diameter:	6.400000095367432

Water Details

Water ID:	1006405302
Layer:	1
Kind Code:	8
Kind:	Untested
Water Found Depth:	
Water Found Depth UOM:	m

Hole Diameter

Hole ID:	1006405301
Diameter:	21.0
Depth From:	0.0
Depth To:	2.9000000953674316
Hole Depth UOM:	m
Hole Diameter UOM:	cm

Links

Bore Hole ID:	1006290121	***Tag No:***	A201573
Depth M:	2.9	***Contractor:***	6607
Year Completed:	2016	***Path:***	
Well Completed Dt:	2016/08/19	***Latitude:***	43.5508346581126
Audit No:	Z229228	***Longitude:***	-79.5810423755746

---

182 ***1 of 1*** ***WNW/246.0*** ***79.8 / 0.00*** ***ON*** ***BORE***

Borehole ID:	640921	***Inclin FLG:***	No
OGF ID:	215541316	***SP Status:***	Initial Entry
Status:		***Surv Elev:***	No
Type:	Borehole	***Piezometer:***	No
Use:	Geotechnical/Geological Investigation	***Primary Name:***	
Completion Date:	JAN-1965	***Municipality:***	
Static Water Level:		***Lot:***	
Primary Water Use:	Not Used	***Township:***	
Sec. Water Use:		***Latitude DD:***	43.554526
Total Depth m:	2.7	***Longitude DD:***	-79.586272
Depth Ref:	Ground Surface	***UTM Zone:***	17
Depth Elev:		***Easting:***	614190
Drill Method:	Power auger	***Northing:***	4823368
Orig Ground Elev m:	80.3	***Location Accuracy:***	
Elev Reliabil Note:		***Accuracy:***	Not Applicable
DEM Ground Elev m:	80.1		
Concession:			
Location D:			
Survey D:			
Comments:			

Borehole Geology Stratum

Geology Stratum ID:	218494078	***Mat Consistency:***	
Top Depth:	0	***Material Moisture:***	
Bottom Depth:	.1	***Material Texture:***	
Material Color:		***Non Geo Mat Type:***	
Material 1:	Asphalt	***Geologic Formation:***	
Material 2:		***Geologic Group:***	
Material 3:		***Geologic Period:***	
Material 4:		***Depositional Gen:***	
Gsc Material Description:			
Stratum Description:	ASPHALT.		

Geology Stratum ID:	218494079	***Mat Consistency:***	
Top Depth:	.1	***Material Moisture:***	
Bottom Depth:	.2	***Material Texture:***	
Material Color:		***Non Geo Mat Type:***	
Material 1:	Fill	***Geologic Formation:***	
Material 2:	Gravel	***Geologic Group:***	
Material 3:		***Geologic Period:***	
Material 4:		***Depositional Gen:***	fill
Gsc Material Description:			
Stratum Description:	FILL,GRAVEL.		

Geology Stratum ID:	218494082	***Mat Consistency:***	
Top Depth:	1.5	***Material Moisture:***	
Bottom Depth:	2.1	***Material Texture:***	Medium
Material Color:	Grey	***Non Geo Mat Type:***	
Material 1:	Sand	***Geologic Formation:***	
Material 2:	Silt	***Geologic Group:***	
Material 3:	Clay	***Geologic Period:***	
Material 4:		***Depositional Gen:***	alluvial
Gsc Material Description:			
Stratum Description:	SAND-MEDIUM,SILT, CLAY. GREY,ALLUVIAL, AGE POST-GLACIAL.		

Geology Stratum ID:	218494080	***Mat Consistency:***	
Top Depth:	.2	***Material Moisture:***	
Bottom Depth:	.3	***Material Texture:***	Medium
Material Color:		***Non Geo Mat Type:***	
Material 1:	Sand	***Geologic Formation:***	
Material 2:	Silt	***Geologic Group:***	
Material 3:	Clay	***Geologic Period:***	
Material 4:		***Depositional Gen:***	alluvial
Gsc Material Description:			
Stratum Description:	SAND-MEDIUM,SILT, CLAY. ALLUVIAL,AGE POST-GLACIAL.		

Geology Stratum ID:	218494081	***Mat Consistency:***	
Top Depth:	.3	***Material Moisture:***	
Bottom Depth:	1.5	***Material Texture:***	Medium
Material Color:	Grey	***Non Geo Mat Type:***	
Material 1:	Sand	***Geologic Formation:***	
Material 2:	Silt	***Geologic Group:***	
Material 3:	Clay	***Geologic Period:***	
Material 4:		***Depositional Gen:***	alluvial
Gsc Material Description:			
Stratum Description:	SAND-MEDIUM,SILT, CLAY. GREY,ALLUVIAL, AGE POST-GLACIAL.		

Geology Stratum ID:	218494083	***Mat Consistency:***	
Top Depth:	2.1	***Material Moisture:***	
Bottom Depth:	2.7	***Material Texture:***	Coarse
Material Color:	Grey	***Non Geo Mat Type:***	
Material 1:	Sand	***Geologic Formation:***	
Material 2:	Clay	***Geologic Group:***	
Material 3:	Silt	***Geologic Period:***	
Material 4:		***Depositional Gen:***	alluvial

Gsc Material Description:
Stratum Description: SAND-MEDIUM TO COARSE,CLAY,SILT. GREY,ALLUVIAL, AGE POST-GLACIAL.

Source

Source Type:	Data Survey	**Source Appl:**	Spatial/Tabular
Source Orig:	Geological Survey of Canada	**Source Iden:**	1
Source Date:	1956-1972	**Scale or Res:**	Varies
Confidence:	M	**Horizontal:**	NAD27
Observatio:		**Verticalda:**	Mean Average Sea Level

Source Name: Urban Geology Automated Information System (UGAIS)
Source Details: File: TOR1B.txt RecordID: 088870 NTS_Sheet: 30M12A
Confiden 1: Logs are approximately correct. Lack of information. Doubtful terminology.

Source List

Source Identifier:	1	**Horizontal Datum:**	NAD27
Source Type:	Data Survey	**Vertical Datum:**	Mean Average Sea Level
Source Date:	1956-1972	**Projection Name:**	Universal Transverse Mercator
Scale or Resolution:	Varies		

Source Name: Urban Geology Automated Information System (UGAIS)
Source Originators: Geological Survey of Canada

---

183 | **1 of 1** | **WSW/246.1** | **79.0 / -0.85** | **20 Lakeshore Road Mississauga ON** | **SPL**

Ref No:	4811-6CNPJU	**Discharger Report:**	0
Site No:		**Material Group:**	Oil
Incident Dt:	5/23/2005	**Health/Env Conseq:**	
Year:		**Client Type:**	
Incident Cause:	Other Discharges	**Sector Type:**	
Incident Event:		**Agency Involved:**	
Contaminant Code:		**Nearest Watercourse:**	
Contaminant Name:	DIESEL FUEL	**Site Address:**	
Contaminant Limit 1:		**Site District Office:**	Halton-Peel
Contam Limit Freq 1:		**Site Postal Code:**	
Contaminant UN No 1:		**Site Region:**	
Environment Impact:	Possible	**Site Municipality:**	Mississauga
Nature of Impact:	Surface Water Pollution	**Site Lot:**	
Receiving Medium:	Water	**Site Conc:**	
Receiving Env:		**Northing:**	NA
MOE Response:		**Easting:**	NA
Dt MOE Arvl on Scn:		**Site Geo Ref Accu:**	
MOE Reported Dt:	5/23/2005	**Site Map Datum:**	
Dt Document Closed:		**SAC Action Class:**	Spills to the Great Lakes and their Interconnecting Channels
Incident Reason:	Other - Reason not otherwise defined	**Source Type:**	

Site Name: Port Credit Memorial Park
Site County/District:
Site Geo Ref Meth:
Incident Summary: Diesel Spill (Est. 400 L) to Credit R. Harbour
Contaminant Qty:

---

184 | **1 of 1** | **NW/247.3** | **79.8 / -0.03** | **ON** | **BORE**

Borehole ID:	640920	**Inclin FLG:**	No
OGF ID:	215541315	**SP Status:**	Initial Entry
Status:		**Surv Elev:**	No
Type:	Borehole	**Piezometer:**	No
Use:	Geotechnical/Geological Investigation	**Primary Name:**	
Completion Date:	JAN-1965	**Municipality:**	

Static Water Level:		***Lot:***	
Primary Water Use:	Not Used	***Township:***	
Sec. Water Use:		***Latitude DD:***	43.555015
Total Depth m:	2.7	***Longitude DD:***	-79.585765
Depth Ref:	Ground Surface	***UTM Zone:***	17
Depth Elev:		***Easting:***	614230
Drill Method:	Power auger	***Northing:***	4823423
Orig Ground Elev m:	81.7	***Location Accuracy:***	
Elev Reliabil Note:		***Accuracy:***	Not Applicable
DEM Ground Elev m:	81.2		
Concession:			
Location D:			
Survey D:			
Comments:			

Borehole Geology Stratum

Geology Stratum ID:	218494073	***Mat Consistency:***	
Top Depth:	0	***Material Moisture:***	
Bottom Depth:	.1	***Material Texture:***	
Material Color:		***Non Geo Mat Type:***	
Material 1:	Asphalt	***Geologic Formation:***	
Material 2:		***Geologic Group:***	
Material 3:		***Geologic Period:***	
Material 4:		***Depositional Gen:***	
Gsc Material Description:			
Stratum Description:	ASPHALT.		

Geology Stratum ID:	218494074	***Mat Consistency:***	
Top Depth:	.1	***Material Moisture:***	
Bottom Depth:	.3	***Material Texture:***	
Material Color:	Brown	***Non Geo Mat Type:***	
Material 1:	Fill	***Geologic Formation:***	
Material 2:	Gravel	***Geologic Group:***	
Material 3:		***Geologic Period:***	
Material 4:		***Depositional Gen:***	fill
Gsc Material Description:			
Stratum Description:	FILL,GRAVEL. BROWN.		

Geology Stratum ID:	218494076	***Mat Consistency:***	
Top Depth:	.6	***Material Moisture:***	
Bottom Depth:	1.1	***Material Texture:***	Medium
Material Color:	Brown	***Non Geo Mat Type:***	
Material 1:	Sand	***Geologic Formation:***	
Material 2:	Clay	***Geologic Group:***	
Material 3:	Silt	***Geologic Period:***	
Material 4:		***Depositional Gen:***	alluvial
Gsc Material Description:			
Stratum Description:	SAND-MEDIUM,CLAY, SILT. BROWN,ALLUVIAL, AGE POST-GLACIAL.		

Geology Stratum ID:	218494075	***Mat Consistency:***	
Top Depth:	.3	***Material Moisture:***	
Bottom Depth:	.6	***Material Texture:***	Medium
Material Color:	Brown	***Non Geo Mat Type:***	
Material 1:	Sand	***Geologic Formation:***	
Material 2:	Silt	***Geologic Group:***	
Material 3:	Clay	***Geologic Period:***	
Material 4:		***Depositional Gen:***	alluvial
Gsc Material Description:			
Stratum Description:	SAND-MEDIUM,SILT, CLAY. BROWN,ALLUVIAL, AGE POST-GLACIAL.		

Geology Stratum ID:	218494077	***Mat Consistency:***	
Top Depth:	1.1	***Material Moisture:***	
Bottom Depth:	2.7	***Material Texture:***	Medium
Material Color:	Grey	***Non Geo Mat Type:***	

Material 1:	Sand	**Geologic Formation:**	
Material 2:	Clay	**Geologic Group:**	
Material 3:	Silt	**Geologic Period:**	
Material 4:		**Depositional Gen:**	alluvial
Gsc Material Description:			
Stratum Description:	SAND-MEDIUM,CLAY, SILT. GREY,ALLUVIAL, AGE POST-GLACIAL.		

Source

Source Type:	Data Survey	**Source Appl:**	Spatial/Tabular
Source Orig:	Geological Survey of Canada	**Source Iden:**	1
Source Date:	1956-1972	**Scale or Res:**	Varies
Confidence:	M	**Horizontal:**	NAD27
Observatio:		**Verticalda:**	Mean Average Sea Level
Source Name:	Urban Geology Automated Information System (UGAIS)		
Source Details:	File: TOR1B.txt RecordID: 088860 NTS_Sheet: 30M12A		
Confiden 1:	Logs are approximately correct. Lack of information. Doubtful terminology.		

Source List

Source Identifier:	1	**Horizontal Datum:**	NAD27
Source Type:	Data Survey	**Vertical Datum:**	Mean Average Sea Level
Source Date:	1956-1972	**Projection Name:**	Universal Transverse Mercator
Scale or Resolution:	Varies		
Source Name:	Urban Geology Automated Information System (UGAIS)		
Source Originators:	Geological Survey of Canada		

185	1 of 3	W/248.2	79.8 / 0.00	21 PARK ST E PORT CREDIT ON	WWIS

Well ID:	7278218	**Flowing (Y/N):**	
Construction Date:		**Flow Rate:**	
Use 1st:	Monitoring	**Data Entry Status:**	
Use 2nd:		**Data Src:**	
Final Well Status:	Observation Wells	**Date Received:**	28-Dec-2016 00:00:00
Water Type:		**Selected Flag:**	TRUE
Casing Material:		**Abandonment Rec:**	
Audit No:	Z232728	**Contractor:**	7238
Tag:	A213503	**Form Version:**	7
Constructn Method:		**Owner:**	
Elevation (m):		**County:**	PEEL
Elevatn Reliabilty:		**Lot:**	
Depth to Bedrock:		**Concession:**	
Well Depth:		**Concession Name:**	
Overburden/Bedrock:		**Easting NAD83:**	
Pump Rate:		**Northing NAD83:**	
Static Water Level:		**Zone:**	
Clear/Cloudy:		**UTM Reliability:**	
Municipality:	MISSISSAUGA CITY (PORT CREDIT)		
Site Info:			

PDF URL (Map):

Additional Detail(s) (Map)

Well Completed Date:	2016/12/06
Year Completed:	2016
Depth (m):	14.9352
Latitude:	43.5535192842979
Longitude:	-79.5869713905599
Path:	

Bore Hole Information

Bore Hole ID:	1006322615	***Elevation:***	
DP2BR:		***Elevrc:***	
Spatial Status:		***Zone:***	17
Code OB:		***East83:***	614135.00
Code OB Desc:		***North83:***	4823255.00
Open Hole:		***Org CS:***	UTM83
Cluster Kind:		***UTMRC:***	4
Date Completed:	06-Dec-2016 00:00:00	***UTMRC Desc:***	margin of error : 30 m - 100 m
Remarks:		***Location Method:***	wwr
Elevrc Desc:			
Location Source Date:			
Improvement Location Source:			
Improvement Location Method:			
Source Revision Comment:			
Supplier Comment:			

Overburden and Bedrock Materials Interval

Formation ID:	1006534281
Layer:	5
Color:	
General Color:	
Mat1:	15
Most Common Material:	LIMESTONE
Mat2:	
Mat2 Desc:	
Mat3:	
Mat3 Desc:	
Formation Top Depth:	30.0
Formation End Depth:	49.0
Formation End Depth UOM:	ft

Overburden and Bedrock Materials Interval

Formation ID:	1006534280
Layer:	4
Color:	
General Color:	
Mat1:	05
Most Common Material:	CLAY
Mat2:	11
Mat2 Desc:	GRAVEL
Mat3:	
Mat3 Desc:	
Formation Top Depth:	20.0
Formation End Depth:	30.0
Formation End Depth UOM:	ft

Overburden and Bedrock Materials Interval

Formation ID:	1006534278
Layer:	2
Color:	2
General Color:	GREY
Mat1:	05
Most Common Material:	CLAY
Mat2:	
Mat2 Desc:	

Mat3:	85
Mat3 Desc:	SOFT
Formation Top Depth:	5.0
Formation End Depth:	15.0
Formation End Depth UOM:	ft

Overburden and Bedrock Materials Interval

Formation ID:	1006534277
Layer:	1
Color:	
General Color:	
Mat1:	02
Most Common Material:	TOPSOIL
Mat2:	
Mat2 Desc:	
Mat3:	
Mat3 Desc:	
Formation Top Depth:	0.0
Formation End Depth:	5.0
Formation End Depth UOM:	ft

Overburden and Bedrock Materials Interval

Formation ID:	1006534279
Layer:	3
Color:	2
General Color:	GREY
Mat1:	05
Most Common Material:	CLAY
Mat2:	
Mat2 Desc:	
Mat3:	
Mat3 Desc:	
Formation Top Depth:	15.0
Formation End Depth:	20.0
Formation End Depth UOM:	ft

Annular Space/Abandonment Sealing Record

Plug ID:	1006534290
Layer:	1
Plug From:	0.0
Plug To:	1.0
Plug Depth UOM:	ft

Annular Space/Abandonment Sealing Record

Plug ID:	1006534291
Layer:	2
Plug From:	1.0
Plug To:	37.0
Plug Depth UOM:	ft

Annular Space/Abandonment Sealing Record

Plug ID:	1006534292

Layer:	3
Plug From:	37.0
Plug To:	49.0
Plug Depth UOM:	ft

Method of Construction & Well Use

Method Construction ID:	1006534289
Method Construction Code:	6
Method Construction:	Boring
Other Method Construction:	

Pipe Information

Pipe ID:	1006534276
Casing No:	0
Comment:	
Alt Name:	

Construction Record - Casing

Casing ID:	1006534286
Layer:	1
Material:	5
Open Hole or Material:	PLASTIC
Depth From:	0.0
Depth To:	39.0
Casing Diameter:	1.0
Casing Diameter UOM:	inch
Casing Depth UOM:	ft

Construction Record - Screen

Screen ID:	1006534287
Layer:	1
Slot:	10
Screen Top Depth:	39.0
Screen End Depth:	49.0
Screen Material:	5
Screen Depth UOM:	ft
Screen Diameter UOM:	inch
Screen Diameter:	

Water Details

Water ID:	1006534285
Layer:	
Kind Code:	
Kind:	
Water Found Depth:	
Water Found Depth UOM:	ft

Hole Diameter

Hole ID:	1006534284
Diameter:	3.5
Depth From:	35.0
Depth To:	49.0
Hole Depth UOM:	ft
Hole Diameter UOM:	inch

Hole Diameter

Hole ID:	1006534282
Diameter:	6.25
Depth From:	0.0
Depth To:	30.0
Hole Depth UOM:	ft
Hole Diameter UOM:	inch

Hole Diameter

Hole ID:	1006534283
Diameter:	4.5
Depth From:	30.0
Depth To:	35.0
Hole Depth UOM:	ft
Hole Diameter UOM:	inch

Links

Bore Hole ID:	1006322615	***Tag No:***	A213503
Depth M:	14.9352	***Contractor:***	7238
Year Completed:	2016	***Path:***	727\7278218.pdf
Well Completed Dt:	2016/12/06	***Latitude:***	43.5535192842979
Audit No:	Z232728	***Longitude:***	-79.5869713905599

---

185 ***2 of 3*** ***W/248.2*** ***79.8 / 0.00*** ***EDENSHAW PARK DEVELOPMENTS LIMITED*** ***EASR***
21 Park ST E
Mississauga ON L5G 1L7

Approval No:	R-009-9111044549	***MOE District:***	Metro Toronto
Status:	REGISTERED	***Municipality:***	Mississauga
Date:	2019-02-27	***Latitude:***	43.64027778
Record Type:	EASR	***Longitude:***	-79.45416667
Link Source:	MOFA	***Geometry X:***	
Project Type:	Water Taking - Construction Dewatering	***Geometry Y:***	
Full Address:			
Approval Type:	EASR-Water Taking - Construction Dewatering		
SWP Area Name:	Toronto		
PDF URL:			
PDF Site Location:			

---

185 ***3 of 3*** ***W/248.2*** ***79.8 / 0.00*** ***21 Park Street East*** ***WWIS***
Port Credit ON

Well ID:	7330662	***Flowing (Y/N):***	
Construction Date:		***Flow Rate:***	
Use 1st:	Not Used	***Data Entry Status:***	
Use 2nd:		***Data Src:***	
Final Well Status:	Abandoned-Other	***Date Received:***	11-Feb-2019 00:00:00
Water Type:		***Selected Flag:***	TRUE
Casing Material:		***Abandonment Rec:***	Yes
Audit No:	YFL7EAMT	***Contractor:***	7147
Tag:	A213503	***Form Version:***	9
Constructn Method:		***Owner:***	
Elevation (m):		***County:***	PEEL
Elevatn Reliabilty:		***Lot:***	
Depth to Bedrock:		***Concession:***	
Well Depth:		***Concession Name:***	
Overburden/Bedrock:		***Easting NAD83:***	

Pump Rate:		***Northing NAD83:***	
Static Water Level:		***Zone:***	
Clear/Cloudy:		***UTM Reliability:***	
Municipality:	MISSISSAUGA CITY (PORT CREDIT)		
Site Info:	MW 16-1		

PDF URL (Map):

Additional Detail(s) (Map)

Well Completed Date:	2019/01/18
Year Completed:	2019
Depth (m):	
Latitude:	43.5535192842979
Longitude:	-79.5869713905599
Path:	

Bore Hole Information

Bore Hole ID:	1007353328	***Elevation:***	
DP2BR:		***Elevrc:***	
Spatial Status:		***Zone:***	17
Code OB:		***East83:***	614135.00
Code OB Desc:		***North83:***	4823255.00
Open Hole:		***Org CS:***	UTM83
Cluster Kind:		***UTMRC:***	4
Date Completed:	18-Jan-2019 00:00:00	***UTMRC Desc:***	margin of error : 30 m - 100 m
Remarks:		***Location Method:***	wwr
Elevrc Desc:			
Location Source Date:			
Improvement Location Source:			
Improvement Location Method:			
Source Revision Comment:			
Supplier Comment:			

Overburden and Bedrock Materials Interval

Formation ID:	1007353718
Layer:	1
Color:	
General Color:	
Mat1:	
Most Common Material:	
Mat2:	
Mat2 Desc:	
Mat3:	
Mat3 Desc:	
Formation Top Depth:	0.0
Formation End Depth:	
Formation End Depth UOM:	m

Annular Space/Abandonment Sealing Record

Plug ID:	1007354045
Layer:	1
Plug From:	0.0
Plug To:	14.899999618530273
Plug Depth UOM:	m

Annular Space/Abandonment

Sealing Record

Plug ID:	1007353959
Layer:	2
Plug From:	2.5
Plug To:	14.899999618530273
Plug Depth UOM:	m

Annular Space/Abandonment Sealing Record

Plug ID:	1007353958
Layer:	1
Plug From:	0.0
Plug To:	2.5
Plug Depth UOM:	m

Pipe Information

Pipe ID:	1007353491
Casing No:	0
Comment:	
Alt Name:	

Construction Record - Casing

Casing ID:	1007353809
Layer:	1
Material:	5
Open Hole or Material:	PLASTIC
Depth From:	0.0
Depth To:	11.899999618530273
Casing Diameter:	5.0
Casing Diameter UOM:	cm
Casing Depth UOM:	m

Construction Record - Screen

Screen ID:	1007353871
Layer:	1
Slot:	
Screen Top Depth:	11.899999618530273
Screen End Depth:	14.899999618530273
Screen Material:	5
Screen Depth UOM:	m
Screen Diameter UOM:	cm
Screen Diameter:	6.300000190734863

Results of Well Yield Testing

Pump Test ID:	1007353492
Pump Set At:	
Static Level:	
Final Level After Pumping:	
Recommended Pump Depth:	
Pumping Rate:	
Flowing Rate:	
Recommended Pump Rate:	
Levels UOM:	m
Rate UOM:	LPM
Water State After Test Code:	
Water State After Test:	

Pumping Test Method:
Pumping Duration HR:
Pumping Duration MIN:
Flowing:

Water Details

Water ID:	1007353661
Layer:	1
Kind Code:	8
Kind:	Untested
Water Found Depth:	6.0
Water Found Depth UOM:	m

Links

Bore Hole ID:	1007353328	**Tag No:**	A213503
Depth M:		**Contractor:**	7147
Year Completed:	2019	**Path:**	
Well Completed Dt:	2019/01/18	**Latitude:**	43.5535192842979
Audit No:	YFL7EAMT	**Longitude:**	-79.5869713905599

---

186 | **1 of 1** | **WNW/249.5** | **79.8 / 0.00** | **Regional Municipality of Peel**
Elizabeth St. and Park St.
Mississauga ON | **SPL**

Ref No:	5502-9EN45T	**Discharger Report:**	
Site No:		**Material Group:**	
Incident Dt:	2013/12/22	**Health/Env Conseq:**	
Year:		**Client Type:**	
Incident Cause:	Leak/Break	**Sector Type:**	Water Supply
Incident Event:		**Agency Involved:**	
Contaminant Code:	99	**Nearest Watercourse:**	
Contaminant Name:	WATER	**Site Address:**	Elizabeth St. and Park St.
Contaminant Limit 1:		**Site District Office:**	
Contam Limit Freq 1:		**Site Postal Code:**	
Contaminant UN No 1:		**Site Region:**	
Environment Impact:	Not Anticipated	**Site Municipality:**	Mississauga
Nature of Impact:	Surface Water Pollution	**Site Lot:**	
Receiving Medium:		**Site Conc:**	
Receiving Env:		**Northing:**	
MOE Response:	No Field Response	**Easting:**	
Dt MOE Arvl on Scn:		**Site Geo Ref Accu:**	
MOE Reported Dt:	2013/12/22	**Site Map Datum:**	
Dt Document Closed:		**SAC Action Class:**	Watercourse Spills
Incident Reason:	Equipment Failure	**Source Type:**	

Site Name: Elizabeth St. and Park St.<UNOFFICIAL>
Site County/District:
Site Geo Ref Meth:
Incident Summary: Region of Peel: Potable water to SS, Credit River, L. Ont.
Contaminant Qty: 0 other - see incident description

---

187 | **1 of 21** | **NE/249.9** | **78.9 / -0.94** | **ST. LAWRENCE STARCH CO. LTD.**
141 LAKESHORE RD. E.
MISSISSAUGA CITY ON L5G 1E8 | **CA**

Certificate #:	8-3131-89-
Application Year:	89
Issue Date:	8/29/1989
Approval Type:	Industrial air
Status:	Approved
Application Type:	

Map Key	Number of Records	Direction/ Distance (m)	Elev/Diff (m)	Site	DB

Client Name:
Client Address:
Client City:
Client Postal Code:
Project Description: STARCH DRIER VENT (REPLACE SCRUBBER)
Contaminants:
Emission Control:

---

187 | ***2 of 21*** | ***NE/249.9*** | ***78.9 / -0.94*** | ***ST. LAWRENCE STARCH CO. LTD.***
141 LAKESHORE RD. EAST
MISSISSAUGA CITY ON L5G 1E8 | ***CA***

Certificate #: 4-0029-86-
Application Year: 86
Issue Date: 11/4/1986
Approval Type: Industrial wastewater
Status: Cancelled
Application Type:
Client Name:
Client Address:
Client City:
Client Postal Code:
Project Description: FILTRATION SYSTEM
Contaminants:
Emission Control:

---

187 | ***3 of 21*** | ***NE/249.9*** | ***78.9 / -0.94*** | ***ST. LAWERENCE STARCH CO.***
141 LAKESHORE ROAD EAST
MISSISSAUGA ON L5G 1E8 | ***NPCB***

Company Code: F1043
Industry:
Site Status:
Transaction Date: 1/29/1996
Inspection Date:

--Details--
Label:
Serial No.:
PCB Type/Code: Askarel
Location:
Item/State:
No. of Items:
Manufacturer:
Status: Stored for Disposal
Contents: 1310.00 KG

---

187 | ***4 of 21*** | ***NE/249.9*** | ***78.9 / -0.94*** | ***ST. LAWRENCE STARCH CO. LTD.***
141 LAKESHORE RD EAST, HWY #
10/LAKESHORE BLVD. MISSISSAUGA PLANT
141 LAKESHORE ROAD EAST
MISSISSAUGA CITY ON L5G 1E8 | ***SPL***

Ref No: 170756
Site No:
Incident Dt: 7/27/1999
Year:
Incident Cause: OTHER CONTAINER LEAK
Incident Event:
Contaminant Code:

Discharger Report:
Material Group:
Health/Env Conseq:
Client Type:
Sector Type:
Agency Involved:
Nearest Watercourse:

Map Key	Number of Records	Direction/ Distance (m)	Elev/Diff (m)	Site	DB

Contaminant Name:		**Site Address:**	
Contaminant Limit 1:		**Site District Office:**	
Contam Limit Freq 1:		**Site Postal Code:**	
Contaminant UN No 1:		**Site Region:**	
Environment Impact:	CONFIRMED	**Site Municipality:**	21102
Nature of Impact:	Soil contamination	**Site Lot:**	
Receiving Medium:	LAND	**Site Conc:**	
Receiving Env:		**Northing:**	
MOE Response:		**Easting:**	
Dt MOE Arvl on Scn:		**Site Geo Ref Accu:**	
MOE Reported Dt:	7/27/1999	**Site Map Datum:**	
Dt Document Closed:		**SAC Action Class:**	
Incident Reason:	ERROR	**Source Type:**	
Site Name:			
Site County/District:			
Site Geo Ref Meth:			
Incident Summary:	ST. LAWRENCE STARCH-100 LOIL LEAK FROM HOIST DU- RING CONCRETE REMOVAL.		
Contaminant Qty:			

187	*5 of 21*	*NE/249.9*	*78.9 / -0.94*	***ST. LAWRENCE STARCH CO. LTD.*** ***141 LAKESHORE RD E*** ***MISSISSAUGA ON L5G 1E8***	***SCT***

Established:	1889
Plant Size (ft²):	0
Employment:	50

--Details--

Description:	GROCERIES & RELATED PRODUCTS, N.E.C.
SIC/NAICS Code:	5149

187	*6 of 21*	*NE/249.9*	*78.9 / -0.94*	***ST. LAWRENCE STARCH CO.*** ***141 LAKESHORE ROAD EAST LAKESHORE ROAD EAST*** ***PORT CREDIT ON L5G 1E8***	***NPCB***

Company Code:	O0530
Industry:	
Site Status:	
Transaction Date:	
Inspection Date:	

--Details--

Label:	
Serial No.:	
PCB Type/Code:	
Location:	
Item/State:	
No. of Items:	
Manufacturer:	
Status:	In-Storage
Contents:	

187	*7 of 21*	*NE/249.9*	*78.9 / -0.94*	***141 Lakeshore Rd. East*** ***Mississauga ON L5G 1E8***	***RSC***

RSC ID:		**Cert Date:**	
RA No:		**Cert Prop Use No:**	
RSC Type:		**Intended Prop Use:**	

Map Key	Number of Records	Direction/ Distance (m)	Elev/Diff (m)	Site	DB

Curr Property Use:		**Qual Person Name:**	
Ministry District:	Halton Peel	**Stratified (Y/N):**	N
Filing Date:	02/07/01	**Audit (Y/N):**	
Date Ack:	02/15/01	**Entire Leg Prop. (Y/N):**	
Date Returned:		**Accuracy Estimate:**	
Restoration Type:	Generic	**Telephone:**	
Soil Type:	Coarse	**Fax:**	
Criteria:	Res/parkland + Nonpotable	**Email:**	
CPU Issued Sect 1686:			
Asmt Roll No:			
Prop ID No (PIN):			
Property Municipal Address:			
Mailing Address:			
Latitude & Latitude:			
UTM Coordinates:			
Consultant:	Frontline Env'l Management		
Legal Desc:			
Measurement Method:			
Applicable Standards:			
RSC PDF:			

187	8 of 21	NE/249.9	78.9 / -0.94	141 Lakeshore Road East Mississauga ON L5G 1E8	RSC

RSC ID:		**Cert Date:**	
RA No:		**Cert Prop Use No:**	
RSC Type:		**Intended Prop Use:**	
Curr Property Use:		**Qual Person Name:**	
Ministry District:	Halton Peel	**Stratified (Y/N):**	N
Filing Date:	02/26/01	**Audit (Y/N):**	
Date Ack:	03/13/01	**Entire Leg Prop. (Y/N):**	
Date Returned:		**Accuracy Estimate:**	
Restoration Type:	Generic	**Telephone:**	
Soil Type:	Coarse	**Fax:**	
Criteria:	Res/parkland + Nonpotable	**Email:**	
CPU Issued Sect 1686:			
Asmt Roll No:			
Prop ID No (PIN):			
Property Municipal Address:			
Mailing Address:			
Latitude & Latitude:			
UTM Coordinates:			
Consultant:	Frontline Env'l Management		
Legal Desc:			
Measurement Method:			
Applicable Standards:			
RSC PDF:			

187	9 of 21	NE/249.9	78.9 / -0.94	141 Lakeshore Rd. East Mississauga ON L5G 1E8	RSC

RSC ID:		**Cert Date:**	
RA No:		**Cert Prop Use No:**	
RSC Type:		**Intended Prop Use:**	
Curr Property Use:		**Qual Person Name:**	
Ministry District:	Halton Peel	**Stratified (Y/N):**	N
Filing Date:	06/25/01	**Audit (Y/N):**	
Date Ack:	07/27/01	**Entire Leg Prop. (Y/N):**	
Date Returned:		**Accuracy Estimate:**	
Restoration Type:	Generic	**Telephone:**	
Soil Type:	Coarse	**Fax:**	
Criteria:	Res/parkland + Nonpotable	**Email:**	

CPU Issued Sect 1686:
Asmt Roll No:
Prop ID No (PIN):
Property Municipal Address:
Mailing Address:
Latitude & Latitude:
UTM Coordinates:
Consultant: Frontline Environmental Management Inc.
Legal Desc:
Measurement Method:
Applicable Standards:
RSC PDF:

---

187 | **10 of 21** | **NE/249.9** | **78.9 / -0.94** | **141 Lakeshore Road East Mississauga ON L5G 1E8** | **EHS**

Order No:	19991012001	**Nearest Intersection:**	
Status:	C	**Municipality:**	Peel
Report Type:	Complete Report	**Client Prov/State:**	ON
Report Date:	10/14/99	**Search Radius (km):**	5.00
Date Received:	10/12/99	**X:**	-79.580817
Previous Site Name:		**Y:**	43.555286
Lot/Building Size:			
Additional Info Ordered:			

---

187 | **11 of 21** | **NE/249.9** | **78.9 / -0.94** | **ST. LAWERENCE STARCH CO. 141 LAKESHORE ROAD EAST MISSISSAUGA ON L5G 1E8** | **OPCB**

Year: 1998
Site Number: 30283A010
Name Owner:
Additional Site Information:

---

187 | **12 of 21** | **NE/249.9** | **78.9 / -0.94** | **ST. LAWERENCE STARCH CO. 141 LAKESHORE ROAD EAST MISSISSAUGA ON L5G 1E8** | **OPCB**

Year: 1999
Site Number: 30283A010
Name Owner:
Additional Site Information:

---

187 | **13 of 21** | **NE/249.9** | **78.9 / -0.94** | **ST. LAWERENCE STARCH CO. 141 LAKESHORE ROAD EAST MISSISSAUGA ON L5G 1E8** | **OPCB**

Year: 2000
Site Number: 30283A010
Name Owner:
Additional Site Information:

---

187 | **14 of 21** | **NE/249.9** | **78.9 / -0.94** | **ST. LAWERENCE STARCH CO. 141 LAKESHORE ROAD EAST MISSISSAUGA ON L5G 1E8** | **OPCB**

Year: 1995

Site Number: 30283A010
Name Owner:
Additional Site Information:

--Details--
Quantity: 798.00
Address Site:
Description: Weight of Bulk Liquid with High Level PCBs (>1000 ppm) kg

Quantity: 2954.00
Address Site:
Description: Weight of Liquid in Transformer with High Level PCBs (>1000 ppm) kg

Quantity: 1.00
Address Site:
Description: Number of Transformers with High Level PCBs (>1000 ppm)

Quantity: 9.00
Address Site:
Description: Number of Drums of Ballasts with High Level PCBs (>1000 ppm)

Quantity: 1800.00
Address Site:
Description: Weight of Drums of Ballasts with High Level PCBs (>1000 ppm) kg

---

187	15 of 21	NE/249.9	78.9 / -0.94	ST. LAWRENCE STARCH CO. LTD. 141 LAKESHORE RD. E. MISSISSAUGA ON L5G 1E8	GEN

Generator No: ON0163600
SIC Code: 1099
SIC Description: OTHER FOOD PROD.
Approval Years: 86,87,88,89,90
PO Box No:
Country:

Status:
Co Admin:
Choice of Contact:
Phone No Admin:
Contam. Facility:
MHSW Facility:

Detail(s)

Waste Class: 270
Waste Class Desc: OTHER SPECIFIED ORGANICS

Waste Class: 121
Waste Class Desc: ALKALINE WASTES - HEAVY METALS

Waste Class: 213
Waste Class Desc: PETROLEUM DISTILLATES

Waste Class: 251
Waste Class Desc: OIL SKIMMINGS & SLUDGES

187	16 of 21	NE/249.9	78.9 / -0.94	ST. LAWRENCE STARCH COMPANY LIMITED 141 LAKESHORE ROAD EAST MISSISSAUGA ON L5G 1E8	GEN

Generator No: ON0163600
SIC Code: 1099
SIC Description: OTHER FOOD PROD.
Approval Years: 92,93,94,95,96,97,98,99,00,01,03
PO Box No:
Country:

Status:
Co Admin:
Choice of Contact:
Phone No Admin:
Contam. Facility:
MHSW Facility:

Detail(s)

Waste Class: 121
Waste Class Desc: ALKALINE WASTES - HEAVY METALS

Waste Class: 148
Waste Class Desc: INORGANIC LABORATORY CHEMICALS

Waste Class: 213
Waste Class Desc: PETROLEUM DISTILLATES

Waste Class: 243
Waste Class Desc: PCB'S

Waste Class: 251
Waste Class Desc: OIL SKIMMINGS & SLUDGES

Waste Class: 263
Waste Class Desc: ORGANIC LABORATORY CHEMICALS

Waste Class: 270
Waste Class Desc: OTHER SPECIFIED ORGANICS

187	17 of 21	NE/249.9	78.9 / -0.94	ST. LAWRENCE STARCH COMPANY LIMITED 141 LAKESHORE ROAD EAST MISSISSAUGA ON L5G 1E8	GEN

Generator No: ON0163600
SIC Code:
SIC Description:
Approval Years: 02
PO Box No:
Country:

Status:
Co Admin:
Choice of Contact:
Phone No Admin:
Contam. Facility:
MHSW Facility:

187	18 of 21	NE/249.9	78.9 / -0.94	ST. LAWRENCE STARCH CO. 141 LAKESHORE ROAD E P. O. BOX 1050 Port Credit ON L5G 1E8	NPCB

Company Code: O0530
Industry: Food/Beverage/Water
Site Status: Stored for Disposal
Transaction Date: 12/2/1991
Inspection Date: 12/2/1991

--Details--
Label:
Serial No.:
PCB Type/Code: Askarel/Askarel
Location: PCB FROM DRAINED TRANS. OR22739
Item/State:
No. of Items:
Manufacturer:
Status: Stored for disposal
Contents:

Label:
Serial No.:
PCB Type/Code: Askarel/Askarel
Location: STORED AT BASE OF SMOKE STACK
Item/State:
No. of Items:
Manufacturer:
Status: Stored for disposal

Contents:

Label:
Serial No.:
PCB Type/Code: Askarel/Askarel
Location: DRAINED AND STORED
Item/State:
No. of Items:
Manufacturer:
Status: Stored for disposal
Contents:

187	19 of 21	NE/249.9	78.9 / -0.94	ST. LAWRENCE STARCH COMPANY LIMITED 141 LAKESHORE ROAD EAST MISSISSAUGA ON L5G 1E8	GEN

Generator No: ON0163600
SIC Code:
SIC Description:
Approval Years: 04
PO Box No:
Country:

Status:
Co Admin:
Choice of Contact:
Phone No Admin:
Contam. Facility:
MHSW Facility:

187	20 of 21	NE/249.9	78.9 / -0.94	ST. LAWERENCE STARCH CO. 141 LAKESHORE ROAD EAST MISSISSAUGA ON L5G 1E8	NPCB

Company Code: F0974
Industry: UNDEFINED
Site Status:
Transaction Date:
Inspection Date:

187	21 of 21	NE/249.9	78.9 / -0.94	ST. LAWERENCE STARCH CO. PO BOX 1050 141 LAKESHORE ROAD EAST PORT CREDIT ON L5G 1E8	NPCB

Company Code: O0530
Industry: FOOD/BEVERAGE/WATER
Site Status: STORAGE ONLY (NON FEDERAL)
Transaction Date: 8/9/1994
Inspection Date: 2/12/1991

--Details--
Label: OR10625
Serial No.: 45348
PCB Type/Code: ASKAREL/ASKAREL
Location:
Item/State: CAPACITOR/FULL
No. of Items: 1
Manufacturer:
Status: STORED FOR DISPOSAL
Contents: 4.5 L

Label: OR10626
Serial No.: 12914
PCB Type/Code: ASKAREL/ASKAREL
Location:
Item/State: CAPACITOR/FULL
No. of Items: 1
Manufacturer:

Status: STORED FOR DISPOSAL
Contents: 4.5 L

Label: OR10627
Serial No.: 12918
PCB Type/Code: ASKAREL/ASKAREL
Location:
Item/State: CAPACITOR/FULL
No. of Items: 1
Manufacturer:
Status: STORED FOR DISPOSAL
Contents: 4.5 L

Label: OR10635
Serial No.: 43810
PCB Type/Code: ASKAREL/ASKAREL
Location:
Item/State: CAPACITOR/FULL
No. of Items: 1
Manufacturer:
Status: STORED FOR DISPOSAL
Contents: 4.5 L

Label: OR10634
Serial No.: 43839
PCB Type/Code: ASKAREL/ASKAREL
Location:
Item/State: CAPACITOR/FULL
No. of Items: 1
Manufacturer:
Status: STORED FOR DISPOSAL
Contents: 4.5 L

Label: DO03387
Serial No.:
PCB Type/Code: ASKAREL/ASKAREL
Location: PCB FROM DRAINED TRANS.OR22739
Item/State: BARREL PCB ASKAREL/FULL
No. of Items: 10
Manufacturer: FERRANTI PACKARD
Status: STORED FOR DISPOSAL
Contents: 2000 L

Label: OR10629
Serial No.: 12025
PCB Type/Code: ASKAREL/ASKAREL
Location:
Item/State: CAPACITOR/FULL
No. of Items: 1
Manufacturer:
Status: STORED FOR DISPOSAL
Contents: 4.5 L

Label: OR06688
Serial No.: 13434
PCB Type/Code: ASKAREL/ASKAREL
Location:
Item/State: CAPACITOR/FULL
No. of Items: 1
Manufacturer:
Status: STORED FOR DISPOSAL
Contents: 4.5 L

Label: OR06689
Serial No.: 11950
PCB Type/Code: ASKAREL/ASKAREL

Location:
Item/State: CAPACITOR/FULL
No. of Items: 1
Manufacturer:
Status: STORED FOR DISPOSAL
Contents: 4.5 L

Label: OR06690
Serial No.: 11934
PCB Type/Code: ASKAREL/ASKAREL
Location:
Item/State: CAPACITOR/FULL
No. of Items: 1
Manufacturer:
Status: STORED FOR DISPOSAL
Contents: 4.5 L

Label: OR10633
Serial No.: 13396
PCB Type/Code: ASKAREL/ASKAREL
Location:
Item/State: CAPACITOR/FULL
No. of Items: 1
Manufacturer:
Status: STORED FOR DISPOSAL
Contents: 4.5 L

Label: OR10632
Serial No.: 13408
PCB Type/Code: ASKAREL/ASKAREL
Location:
Item/State: CAPACITOR/FULL
No. of Items: 1
Manufacturer:
Status: STORED FOR DISPOSAL
Contents: 4.5 L

Label: OR10630
Serial No.: 13391
PCB Type/Code: ASKAREL/ASKAREL
Location:
Item/State: CAPACITOR/FULL
No. of Items: 1
Manufacturer:
Status: STORED FOR DISPOSAL
Contents: 4.5 L

Label: OR10621
Serial No.: 13409
PCB Type/Code: ASKAREL/ASKAREL
Location:
Item/State: CAPACITOR/FULL
No. of Items: 1
Manufacturer:
Status: STORED FOR DISPOSAL
Contents: 4.5 L

Label: OR10617
Serial No.: 7346621
PCB Type/Code: ASKAREL/ASKAREL
Location:
Item/State: CAPACITOR/FULL
No. of Items: 1
Manufacturer:
Status: STORED FOR DISPOSAL
Contents: 4.5 L

Label: OR10618
Serial No.: 7340523
PCB Type/Code: ASKAREL/ASKAREL
Location:
Item/State: CAPACITOR/FULL
No. of Items: 1
Manufacturer:
Status: STORED FOR DISPOSAL
Contents: 4.5 L

Label: OR10619
Serial No.: 7319334
PCB Type/Code: ASKAREL/ASKAREL
Location: PCB FROM DRAINED TRANS.OR22739
Item/State: CAPACITOR/FULL
No. of Items: 1
Manufacturer: FERRANTI PACKARD
Status: STORED FOR DISPOSAL
Contents: 4.5 L

Label: OR10620
Serial No.: 7350429
PCB Type/Code: ASKAREL/ASKAREL
Location:
Item/State: CAPACITOR/FULL
No. of Items: 1
Manufacturer:
Status: STORED FOR DISPOSAL
Contents: 4.5 L

Label: OR10631
Serial No.: 13449
PCB Type/Code: ASKAREL/ASKAREL
Location:
Item/State: CAPACITOR/FULL
No. of Items: 1
Manufacturer:
Status: STORED FOR DISPOSAL
Contents: 4.5 L

Label: OR10640
Serial No.: 12269
PCB Type/Code: ASKAREL/ASKAREL
Location:
Item/State: CAPACITOR/FULL
No. of Items: 1
Manufacturer:
Status: STORED FOR DISPOSAL
Contents: 4.5 L

Label: OR10639
Serial No.: 12268
PCB Type/Code: ASKAREL/ASKAREL
Location:
Item/State: CAPACITOR/FULL
No. of Items: 1
Manufacturer:
Status: STORED FOR DISPOSAL
Contents: 4.5 L

Label: OR10643
Serial No.: 11939
PCB Type/Code: ASKAREL/ASKAREL
Location:
Item/State: CAPACITOR/FULL

No. of Items:	1
Manufacturer:	
Status:	STORED FOR DISPOSAL
Contents:	4.5 L
Label:	OR10641
Serial No.:	7440302
PCB Type/Code:	ASKAREL/ASKAREL
Location:	
Item/State:	CAPACITOR/FULL
No. of Items:	1
Manufacturer:	
Status:	STORED FOR DISPOSAL
Contents:	4.5 L
Label:	OR22739
Serial No.:	2-303182
PCB Type/Code:	ASKAREL/ASKAREL
Location:	
Item/State:	TRANSFORMER/DRAINED
No. of Items:	1
Manufacturer:	
Status:	STORED FOR DISPOSAL
Contents:	0 L
Label:	OR10642
Serial No.:	
PCB Type/Code:	ASKAREL/ASKAREL
Location:	
Item/State:	CAPACITOR/FULL
No. of Items:	1
Manufacturer:	
Status:	STORED FOR DISPOSAL
Contents:	4.5 L
Label:	OR06706
Serial No.:	
PCB Type/Code:	ASKAREL/ASKAREL
Location:	
Item/State:	CAPACITOR/FULL
No. of Items:	1
Manufacturer:	
Status:	STORED FOR DISPOSAL
Contents:	4.5 L
Label:	OR06700
Serial No.:	7744282
PCB Type/Code:	ASKAREL/ASKAREL
Location:	
Item/State:	CAPACITOR/FULL
No. of Items:	1
Manufacturer:	
Status:	STORED FOR DISPOSAL
Contents:	4.5 L
Label:	OR06699
Serial No.:	16089
PCB Type/Code:	ASKAREL/ASKAREL
Location:	
Item/State:	CAPACITOR/FULL
No. of Items:	1
Manufacturer:	
Status:	STORED FOR DISPOSAL
Contents:	4.5 L
Label:	OR06698

Serial No.: 14844
PCB Type/Code: ASKAREL/ASKAREL
Location:
Item/State: CAPACITOR/FULL
No. of Items: 1
Manufacturer:
Status: STORED FOR DISPOSAL
Contents: 4.5 L

Label: OR06697
Serial No.: 12997
PCB Type/Code: ASKAREL/ASKAREL
Location:
Item/State: CAPACITOR/FULL
No. of Items: 1
Manufacturer:
Status: STORED FOR DISPOSAL
Contents: 4.5 L

Label: OR06696
Serial No.: 11889
PCB Type/Code: ASKAREL/ASKAREL
Location:
Item/State: CAPACITOR/FULL
No. of Items: 1
Manufacturer:
Status: STORED FOR DISPOSAL
Contents: 4.5 L

Label: OR06713
Serial No.:
PCB Type/Code: ASKAREL/ASKAREL
Location:
Item/State: CAPACITOR/FULL
No. of Items: 1
Manufacturer:
Status: STORED FOR DISPOSAL
Contents: 4.5 L

Label: OR06695
Serial No.:
PCB Type/Code: ASKAREL/ASKAREL
Location:
Item/State: CAPACITOR/FULL
No. of Items: 1
Manufacturer:
Status: STORED FOR DISPOSAL
Contents: 4.5 L

Label: OR06693
Serial No.: 12939
PCB Type/Code: ASKAREL/ASKAREL
Location:
Item/State: CAPACITOR/FULL
No. of Items: 1
Manufacturer:
Status: STORED FOR DISPOSAL
Contents: 4.5 L

Label: OR10616
Serial No.: 7319330
PCB Type/Code: ASKAREL/ASKAREL
Location:
Item/State: CAPACITOR/FULL
No. of Items: 1
Manufacturer:

Status: STORED FOR DISPOSAL
Contents: 4.5 L

Label: OR06718
Serial No.:
PCB Type/Code: ASKAREL/ASKAREL
Location:
Item/State: CAPACITOR/FULL
No. of Items: 1
Manufacturer:
Status: STORED FOR DISPOSAL
Contents: 4.5 L

Label: OR07982
Serial No.:
PCB Type/Code: ASKAREL/ASKAREL
Location:
Item/State: CAPACITOR/FULL
No. of Items: 1
Manufacturer:
Status: STORED FOR DISPOSAL
Contents: 4.5 L

Label: OR07981
Serial No.:
PCB Type/Code: ASKAREL/ASKAREL
Location:
Item/State: CAPACITOR/FULL
No. of Items: 1
Manufacturer:
Status: STORED FOR DISPOSAL
Contents: 4.5 L

Label: OR06726
Serial No.:
PCB Type/Code: ASKAREL/ASKAREL
Location:
Item/State: CAPACITOR/FULL
No. of Items: 1
Manufacturer:
Status: STORED FOR DISPOSAL
Contents: 4.5 L

Label: OR06725
Serial No.:
PCB Type/Code: ASKAREL/ASKAREL
Location:
Item/State: CAPACITOR/FULL
No. of Items: 1
Manufacturer:
Status: STORED FOR DISPOSAL
Contents: 4.5 L

Label: OR07983
Serial No.:
PCB Type/Code: ASKAREL/ASKAREL
Location:
Item/State: CAPACITOR/FULL
No. of Items: 1
Manufacturer:
Status: STORED FOR DISPOSAL
Contents: 4.5 L

Label: OR06694
Serial No.: 11883
PCB Type/Code: ASKAREL/ASKAREL

Location:
Item/State: CAPACITOR/FULL
No. of Items: 1
Manufacturer:
Status: STORED FOR DISPOSAL
Contents: 4.5 L

Label: OR06724
Serial No.:
PCB Type/Code: ASKAREL/ASKAREL
Location:
Item/State: CAPACITOR/FULL
No. of Items: 1
Manufacturer:
Status: STORED FOR DISPOSAL
Contents: 4.5 L

Label: OR06692
Serial No.: 27935
PCB Type/Code: ASKAREL/ASKAREL
Location:
Item/State: CAPACITOR/FULL
No. of Items: 1
Manufacturer:
Status: STORED FOR DISPOSAL
Contents: 4.5 L

Label: OR06723
Serial No.:
PCB Type/Code: ASKAREL/ASKAREL
Location:
Item/State: CAPACITOR/FULL
No. of Items: 1
Manufacturer:
Status: STORED FOR DISPOSAL
Contents: 4.5 L

Label: OR06716
Serial No.:
PCB Type/Code: ASKAREL/ASKAREL
Location:
Item/State: CAPACITOR/FULL
No. of Items: 1
Manufacturer:
Status: STORED FOR DISPOSAL
Contents: 4.5 L

Label: OR06721
Serial No.:
PCB Type/Code: ASKAREL/ASKAREL
Location:
Item/State: CAPACITOR/FULL
No. of Items: 1
Manufacturer:
Status: STORED FOR DISPOSAL
Contents: 4.5 L

Label: OR06705
Serial No.:
PCB Type/Code: ASKAREL/ASKAREL
Location:
Item/State: CAPACITOR/FULL
No. of Items: 1
Manufacturer:
Status: STORED FOR DISPOSAL
Contents: 4.5 L

Label: OR06717
Serial No.:
PCB Type/Code: ASKAREL/ASKAREL
Location:
Item/State: CAPACITOR/FULL
No. of Items: 1
Manufacturer:
Status: STORED FOR DISPOSAL
Contents: 4.5 L

Label: OR07984
Serial No.:
PCB Type/Code: ASKAREL/ASKAREL
Location:
Item/State: CAPACITOR/FULL
No. of Items: 1
Manufacturer:
Status: STORED FOR DISPOSAL
Contents: 4.5 L

Label: OR07985
Serial No.:
PCB Type/Code: ASKAREL/ASKAREL
Location:
Item/State: CAPACITOR/FULL
No. of Items: 1
Manufacturer:
Status: STORED FOR DISPOSAL
Contents: 4.5 L

Label: OR06712
Serial No.:
PCB Type/Code: ASKAREL/ASKAREL
Location:
Item/State: CAPACITOR/FULL
No. of Items: 1
Manufacturer:
Status: STORED FOR DISPOSAL
Contents: 4.5 L

Label: OR06711
Serial No.:
PCB Type/Code: ASKAREL/ASKAREL
Location:
Item/State: CAPACITOR/FULL
No. of Items: 1
Manufacturer:
Status: STORED FOR DISPOSAL
Contents: 4.5 L

Label: OR06710
Serial No.:
PCB Type/Code: ASKAREL/ASKAREL
Location:
Item/State: CAPACITOR/FULL
No. of Items: 1
Manufacturer:
Status: STORED FOR DISPOSAL
Contents: 4.5 L

Label: OR06709
Serial No.:
PCB Type/Code: ASKAREL/ASKAREL
Location:
Item/State: CAPACITOR/FULL

No. of Items: 1
Manufacturer:
Status: STORED FOR DISPOSAL
Contents: 4.5 L

Label: OR06708
Serial No.:
PCB Type/Code: ASKAREL/ASKAREL
Location:
Item/State: CAPACITOR/FULL
No. of Items: 1
Manufacturer:
Status: STORED FOR DISPOSAL
Contents: 4.5 L

Label: OR06707
Serial No.:
PCB Type/Code: ASKAREL/ASKAREL
Location:
Item/State: CAPACITOR/FULL
No. of Items: 1
Manufacturer:
Status: STORED FOR DISPOSAL
Contents: 4.5 L

Label: OR06691
Serial No.: 27930
PCB Type/Code: ASKAREL/ASKAREL
Location:
Item/State: CAPACITOR/FULL
No. of Items: 1
Manufacturer:
Status: STORED FOR DISPOSAL
Contents: 4.5 L

Label: OR06701
Serial No.:
PCB Type/Code: ASKAREL/ASKAREL
Location:
Item/State: CAPACITOR/FULL
No. of Items: 1
Manufacturer:
Status: STORED FOR DISPOSAL
Contents: 4.5 L

Label: OR06704
Serial No.:
PCB Type/Code: ASKAREL/ASKAREL
Location:
Item/State: CAPACITOR/FULL
No. of Items: 1
Manufacturer:
Status: STORED FOR DISPOSAL
Contents: 4.5 L

Label: OR06703
Serial No.:
PCB Type/Code: ASKAREL/ASKAREL
Location:
Item/State: CAPACITOR/FULL
No. of Items: 1
Manufacturer:
Status: STORED FOR DISPOSAL
Contents: 4.5 L

Label: OR06702

Serial No.:
PCB Type/Code: ASKAREL/ASKAREL
Location:
Item/State: CAPACITOR/FULL
No. of Items: 1
Manufacturer:
Status: STORED FOR DISPOSAL
Contents: 4.5 L

Label: OR06715
Serial No.:
PCB Type/Code: ASKAREL/ASKAREL
Location:
Item/State: CAPACITOR/FULL
No. of Items: 1
Manufacturer:
Status: STORED FOR DISPOSAL
Contents: 4.5 L

Label: OR06720
Serial No.:
PCB Type/Code: ASKAREL/ASKAREL
Location:
Item/State: CAPACITOR/FULL
No. of Items: 1
Manufacturer:
Status: STORED FOR DISPOSAL
Contents: 4.5 L

Label: OR10614
Serial No.: 7319514
PCB Type/Code: ASKAREL/ASKAREL
Location:
Item/State: CAPACITOR/FULL
No. of Items: 1
Manufacturer:
Status: STORED FOR DISPOSAL
Contents: 4.5 L

Label: OR10615
Serial No.: 7319333
PCB Type/Code: ASKAREL/ASKAREL
Location:
Item/State: CAPACITOR/FULL
No. of Items: 1
Manufacturer:
Status: STORED FOR DISPOSAL
Contents: 4.5 L

Label: OR06719
Serial No.:
PCB Type/Code: ASKAREL/ASKAREL
Location:
Item/State: CAPACITOR/FULL
No. of Items: 1
Manufacturer:
Status: STORED FOR DISPOSAL
Contents: 4.5 L

Label: OR06714
Serial No.:
PCB Type/Code: ASKAREL/ASKAREL
Location:
Item/State: CAPACITOR/FULL
No. of Items: 1
Manufacturer:

Status: STORED FOR DISPOSAL
Contents: 4.5 L

Label: OR06722
Serial No.:
PCB Type/Code: ASKAREL/ASKAREL
Location:
Item/State: CAPACITOR/FULL
No. of Items: 1
Manufacturer:
Status: STORED FOR DISPOSAL
Contents: 4.5 L

Label: OR10622
Serial No.: 13445
PCB Type/Code: ASKAREL/ASKAREL
Location:
Item/State: CAPACITOR/FULL
No. of Items: 1
Manufacturer:
Status: STORED FOR DISPOSAL
Contents: 4.5 L

Label: OR06687
Serial No.:
PCB Type/Code: ASKAREL/ASKAREL
Location:
Item/State: CAPACITOR/FULL
No. of Items: 1
Manufacturer:
Status: STORED FOR DISPOSAL
Contents: 4.5 L

Label: OR10628
Serial No.: 52623
PCB Type/Code: ASKAREL/ASKAREL
Location:
Item/State: CAPACITOR/FULL
No. of Items: 1
Manufacturer:
Status: STORED FOR DISPOSAL
Contents: 4.5 L

Label: OR10638
Serial No.: 12260
PCB Type/Code: ASKAREL/ASKAREL
Location:
Item/State: CAPACITOR/FULL
No. of Items: 1
Manufacturer:
Status: STORED FOR DISPOSAL
Contents: 4.5 L

Label: OR10637
Serial No.: 7441592
PCB Type/Code: ASKAREL/ASKAREL
Location:
Item/State: CAPACITOR/FULL
No. of Items: 1
Manufacturer:
Status: STORED FOR DISPOSAL
Contents: 4.5 L

Label: OR10636
Serial No.: 43817
PCB Type/Code: ASKAREL/ASKAREL

Location:	
Item/State:	CAPACITOR/FULL
No. of Items:	1
Manufacturer:	
Status:	STORED FOR DISPOSAL
Contents:	4.5 L
Label:	OR10623
Serial No.:	13397
PCB Type/Code:	ASKAREL/ASKAREL
Location:	
Item/State:	CAPACITOR/FULL
No. of Items:	1
Manufacturer:	
Status:	STORED FOR DISPOSAL
Contents:	4.5 L
Label:	OR10624
Serial No.:	49965
PCB Type/Code:	ASKAREL/ASKAREL
Location:	
Item/State:	CAPACITOR/FULL
No. of Items:	1
Manufacturer:	
Status:	STORED FOR DISPOSAL
Contents:	4.5 L

Unplottable Summary

Total: 15 Unplottable sites

DB	Company Name/Site Name	Address	City	Postal
CA	MISSISSAUGA CITY	HIGH STREET, PORT CREDIT	MISSISSAUGA CITY ON	
CA	MISSISSAUGA CITY	STAVEBANK RD.	MISSISSAUGA CITY ON	
CA	Lakeshore Road East, Helen Street, Port Street, and St. Lawrence Drive	Lakeshore Road East	Mississauga ON	
CA	GOTTARDO PROPERTIES LTD. & GOTTARDO CORP	HURONTARIO ST. STREET A	MISSISSAUGA CITY ON	
CA		Lakeshore Road East, Helen Street, Port Street, and St. Lawrence Drive	Mississauga ON	
CA	R.M. OF PEEL	STAVEBANK RD.	MISSISSAUGA CITY ON	
CA	JOSEPH GYETVAN	HURONTARIO ST.	MISSISSAUGA CITY ON	
CA	MISSISSAUGA CITY	HURONTARIO ST., HERITAGE WALK	MISSISSAUGA CITY ON	
CA		Lakeshore Road East	Mississauga ON	
CA	MISSISSAUGA CITY	HURONTARIO STREET	MISSISSAUGA CITY ON	
CONV	LOBLAWS SUPERMARKETS LIMITED		ON	
ECA	The Regional Municipality of Peel	High Street Park St E & Hurontario Street	Mississauga ON	L6T 4B9
ECA	Fram Builders (Durham) Corp.	Lakeshore Road East	Mississauga ON	M9W 6V1
ECA	The Regional Municipality of Peel	Stavebank Road	Mississauga ON	L6T 4B9
GEN	BELL CANADA	VARIOUS BELL CANADA MANHOLES AND ACCESS CHAMBERS WITHIN THE MOE CENTRAL REG.	(SEE SCHEDULE "B") ON	

Unplottable Report

Site: ***MISSISSAUGA CITY***
HIGH STREET, PORT CREDIT MISSISSAUGA CITY ON

Database: ***CA***

Certificate #:	3-1102-93-
Application Year:	93
Issue Date:	9/27/1993
Approval Type:	Municipal sewage
Status:	Approved
Application Type:	
Client Name:	
Client Address:	
Client City:	
Client Postal Code:	
Project Description:	
Contaminants:	
Emission Control:	

Site: ***MISSISSAUGA CITY***
STAVEBANK RD. MISSISSAUGA CITY ON

Database: ***CA***

Certificate #:	3-1178-89-
Application Year:	89
Issue Date:	7/5/1989
Approval Type:	Municipal sewage
Status:	Approved
Application Type:	
Client Name:	
Client Address:	
Client City:	
Client Postal Code:	
Project Description:	
Contaminants:	
Emission Control:	

Site: ***Lakeshore Road East, Helen Street, Port Street, and St. Lawrence Drive***
Lakeshore Road East Mississauga ON

Database: ***CA***

Certificate #:	8104-4QGR6K
Application Year:	00
Issue Date:	11/6/00
Approval Type:	Municipal & Private sewage
Status:	Approved
Application Type:	New Certificate of Approval
Client Name:	Fram Builders (Durham) Corp.
Client Address:	135 Queen's Plate Drive
Client City:	Toronto
Client Postal Code:	M9W 6V1
Project Description:	Construction of storm and sanitary sewers on Lakeshore Road East, Helen Street, Port Street, St. Lawrence Drive and on three Easements,
Contaminants:	
Emission Control:	

Site: ***GOTTARDO PROPERTIES LTD. & GOTTARDO CORP***
HURONTARIO ST. STREET A MISSISSAUGA CITY ON

Database: ***CA***

Certificate #:	3-0471-88-
Application Year:	88
Issue Date:	5/5/1988
Approval Type:	Municipal sewage
Status:	Revised
Application Type:	
Client Name:	
Client Address:	
Client City:	
Client Postal Code:	
Project Description:	
Contaminants:	
Emission Control:	

Site: ***Database:*** ***CA***

Lakeshore Road East, Helen Street, Port Street, and St. Lawrence Drive Mississauga ON

Certificate #:	6288-4QGS2N
Application Year:	00
Issue Date:	10/30/00
Approval Type:	Municipal & Private water
Status:	Approved
Application Type:	New Certificate of Approval
Client Name:	Fram Builders (Durham) Corp.
Client Address:	135 Queen's Plate Drive
Client City:	Toronto
Client Postal Code:	M9W 6V1
Project Description:	Construction of watermains on Port street and St. Lawrence Drive.
Contaminants:	
Emission Control:	

Site: ***R.M. OF PEEL*** ***Database:*** ***CA***

STAVEBANK RD. MISSISSAUGA CITY ON

Certificate #:	7-0935-89-
Application Year:	89
Issue Date:	6/15/1989
Approval Type:	Municipal water
Status:	Approved
Application Type:	
Client Name:	
Client Address:	
Client City:	
Client Postal Code:	
Project Description:	
Contaminants:	
Emission Control:	

Site: ***JOSEPH GYETVAN*** ***Database:*** ***CA***

HURONTARIO ST. MISSISSAUGA CITY ON

Certificate #:	7-0850-87-
Application Year:	87
Issue Date:	6/25/1987
Approval Type:	Municipal water
Status:	Approved
Application Type:	
Client Name:	
Client Address:	
Client City:	
Client Postal Code:	
Project Description:	
Contaminants:	
Emission Control:	

Site: ***MISSISSAUGA CITY***
HURONTARIO ST., HERITAGE WALK MISSISSAUGA CITY ON

Database: ***CA***

Certificate #:	3-0914-97-
Application Year:	97
Issue Date:	8/18/1997
Approval Type:	Municipal sewage
Status:	Approved
Application Type:	
Client Name:	
Client Address:	
Client City:	
Client Postal Code:	
Project Description:	
Contaminants:	
Emission Control:	

Site:
Lakeshore Road East Mississauga ON

Database: ***CA***

Certificate #:	2788-4SGLXJ
Application Year:	00
Issue Date:	12/29/00
Approval Type:	Municipal & Private sewage
Status:	Approved
Application Type:	New Certificate of Approval
Client Name:	Corporation of the Regional Municipality of Peel
Client Address:	10 Peel Centre Drive
Client City:	Brampton
Client Postal Code:	L6T 4B9
Project Description:	Sanitary sewers and appurtenances to be constructed in conjunction with Project No. 00-2210 in the City of Mississauga on Lakeshore Road East.
Contaminants:	
Emission Control:	

Site: ***MISSISSAUGA CITY***
HURONTARIO STREET MISSISSAUGA CITY ON

Database: ***CA***

Certificate #:	3-1325-88-
Application Year:	88
Issue Date:	8/3/1988
Approval Type:	Municipal sewage
Status:	Approved
Application Type:	
Client Name:	
Client Address:	
Client City:	
Client Postal Code:	
Project Description:	
Contaminants:	
Emission Control:	

Site: ***LOBLAWS SUPERMARKETS LIMITED***
ON

Database: ***CONV***

File No:		***Location:***	
Crown Brief No:	02-0108-0749	***Region:***	CENTRAL REGION
Court Location:		***Ministry District:***	YORK-DURHAM
Publication City:			
Publication Title:			
Act:			

Act(s):
First Matter:
Second Matter:
Investigation 1:
Investigation 2:
Penalty Imposed:
Description: STORE AND DISPLAY PESTICIDE IN MANNER LIKELY TO BRING IT INTO CONTACT WITH FOOD.
Background:
URL:

Additional Details

Publication Date:
Count: 1
Act: PA
Regulation: 914
Section: 125(C)
Act/Regulation/Section: PA 914 125(C)
Date of Offence:
Date of Conviction:
Date Charged: 3/24/2003
Charge Disposition: FINED
Fine: $7000
Synopsis:

Site: ***The Regional Municipality of Peel***
High Street Park St E & Hurontario Street Mississauga ON L6T 4B9

Database: ***ECA***

Approval No: 0657-4SGM38
Approval Date: 2000-12-29
Status: Approved
Record Type: ECA
Link Source: IDS
SWP Area Name:
Approval Type: ECA-Municipal and Private Water Works
Project Type: Municipal and Private Water Works
Business Name: The Regional Municipality of Peel
Address: High Street Park St E & Hurontario Street
Full Address:
Full PDF Link:
PDF Site Location:

MOE District:
City:
Longitude:
Latitude:
Geometry X:
Geometry Y:

Site: ***Fram Builders (Durham) Corp.***
Lakeshore Road East Mississauga ON M9W 6V1

Database: ***ECA***

Approval No: 6288-4QGS2N
Approval Date: 2000-10-30
Status: Approved
Record Type: ECA
Link Source: IDS
SWP Area Name:
Approval Type: ECA-Municipal and Private Water Works
Project Type: Municipal and Private Water Works
Business Name: Fram Builders (Durham) Corp.
Address: Lakeshore Road East
Full Address:
Full PDF Link:
PDF Site Location:

MOE District:
City:
Longitude:
Latitude:
Geometry X:
Geometry Y:

Site: ***The Regional Municipality of Peel***
Stavebank Road Mississauga ON L6T 4B9

Database: ***ECA***

Approval No: 9593-63BGUE
Approval Date: 2004-07-29

MOE District:
City:

Status:	Approved	***Longitude:***	
Record Type:	ECA	***Latitude:***	
Link Source:	IDS	***Geometry X:***	
SWP Area Name:		***Geometry Y:***	
Approval Type:	ECA-Municipal Drinking Water Systems		
Project Type:	Municipal Drinking Water Systems		
Business Name:	The Regional Municipality of Peel		
Address:	Stavebank Road		
Full Address:			
Full PDF Link:			
PDF Site Location:			

Site: ***BELL CANADA***
VARIOUS BELL CANADA MANHOLES AND ACCESS CHAMBERS WITHIN THE MOE CENTRAL REG. (SEE SCHEDULE "B") ON

Database: ***GEN***

Generator No:	ONR000303	***Status:***	
SIC Code:	517110, 517210, 517510	***Co Admin:***	
SIC Description:	WIRED TELECOMMUNICATIONS CARRIERS, WIRELESS TELECOMMUNICATIONS CARRIERS (EXCEPT SATELLITE)	***Choice of Contact:***	
Approval Years:	2013	***Phone No Admin:***	
PO Box No:		***Contam. Facility:***	
Country:		***MHSW Facility:***	

Detail(s)

Waste Class:	150
Waste Class Desc:	INERT INORGANIC WASTES
Waste Class:	253
Waste Class Desc:	EMULSIFIED OILS
Waste Class:	221
Waste Class Desc:	LIGHT FUELS
Waste Class:	252
Waste Class Desc:	WASTE OILS & LUBRICANTS
Waste Class:	251
Waste Class Desc:	OIL SKIMMINGS & SLUDGES

Appendix: Database Descriptions

Environmental Risk Information Services (ERIS) can search the following databases. The extent of historical information varies with each database and current information is determined by what is publicly available to ERIS at the time of update. ***Note:*** *Databases denoted with " * " indicates that the database will no longer be updated. See the individual database description for more information.*

Abandoned Aggregate Inventory: Provincial AAGR

The MAAP Program maintains a database of abandoned pits and quarries. Please note that the database is only referenced by lot and concession and city/town location. The database provides information regarding the location, type, size, land use, status and general comments.*

Government Publication Date: Sept 2002*

Aggregate Inventory: Provincial AGR

The Ontario Ministry of Natural Resources maintains a database of all active pits and quarries. The database provides information regarding the registered owner/operator, location name, operation type, approval type, and maximum annual tonnage.

Government Publication Date: Up to Nov 2021

Abandoned Mine Information System: Provincial AMIS

The Abandoned Mines Information System contains data on known abandoned and inactive mines located on both Crown and privately held lands. The information was provided by the Ministry of Northern Development and Mines (MNDM), with the following disclaimer: "the database provided has been compiled from various sources, and the Ministry of Northern Development and Mines makes no representation and takes no responsibility that such information is accurate, current or complete". Reported information includes official mine name, status, background information, mine start/end date, primary commodity, mine features, hazards and remediation.

Government Publication Date: 1800-Mar 2022

Anderson's Waste Disposal Sites: Private ANDR

The information provided in this database was collected by examining various historical documents which aimed to characterize the likely position of former waste disposal sites from 1860 to present. The research initiative behind the creation of this database was to identify those sites that are missing from the Ontario MOE Waste Disposal Site Inventory, as well as to provide revisions and corrections to the positions and descriptions of sites currently listed in the MOE inventory. In addition to historic waste disposal facilities, the database also identifies certain auto wreckers and scrap yards that have been extrapolated from documentary sources. Please note that the data is not warranted to be complete, exhaustive or authoritative. The information was collected for research purposes only.

Government Publication Date: 1860s-Present

Aboveground Storage Tanks: Provincial AST

Historical listing of aboveground storage tanks made available by the Department of Natural Resources and Forestry. Includes tanks used to hold water or petroleum. This dataset has been retired as of September 25, 2014 and will no longer be updated.

Government Publication Date: May 31, 2014

Automobile Wrecking & Supplies: Private AUWR

This database provides an inventory of known locations that are involved in the scrap metal, automobile wrecking/recycling, and automobile parts & supplies industry. Information is provided on the company name, location and business type.

Government Publication Date: 1999-May 31, 2022

Borehole: Provincial BORE

A borehole is the generalized term for any narrow shaft drilled in the ground, either vertically or horizontally. The information here includes geotechnical investigations or environmental site assessments, mineral exploration, or as a pilot hole for installing piers or underground utilities. Information is from many sources such as the Ministry of Transportation (MTO) boreholes from engineering reports and projects from the 1950 to 1990's in Southern Ontario. Boreholes from the Ontario Geological Survey (OGS) including The Urban Geology Analysis Information System (UGAIS) and the York Peel Durham Toronto (YPDT) database of the Conservation Authority Moraine Coalition. This database will include fields such as location, stratigraphy, depth, elevation, year drilled, etc. For all water well data or oil and gas well data for Ontario please refer to WWIS and OOGW.

Government Publication Date: 1875-Jul 2018

Certificates of Approval: Provincial CA

This database contains the following types of approvals: Air & Noise, Industrial Sewage, Municipal & Private Sewage, Waste Management Systems and Renewable Energy Approvals. The MOE in Ontario states that any facility that releases emissions to the atmosphere, discharges contaminants to ground or surface water, provides potable water supplies, or stores, transports or disposes of waste, must have a Certificate of Approval before it can operate lawfully. Fields include approval number, business name, address, approval date, approval type and status. This database will no longer be updated, as CofA's have been replaced by either Environmental Activity and Sector Registry (EASR) or Environmental Compliance Approval (ECA). Please refer to those individual databases for any information after Oct.31, 2011.

Government Publication Date: 1985-Oct 30, 2011*

Dry Cleaning Facilities: Federal CDRY

List of dry cleaning facilities made available by Environment and Climate Change Canada. Environment and Climate Change Canada's Tetrachloroethylene (Use in Dry Cleaning and Reporting Requirements) Regulations (SOR/2003-79) are intended to reduce releases of tetrachloroethylene to the environment from dry cleaning facilities.

Government Publication Date: Jan 2004-Dec 2020

Commercial Fuel Oil Tanks: Provincial CFOT

Locations of commercial underground fuel oil tanks. This is not a comprehensive or complete inventory of commercial fuel tanks in the province; this listing is a copy of records of registered commercial underground fuel oil tanks obtained under Access to Public Information.
Note that the following types of tanks do not require registration: waste oil tanks in apartments, office buildings, residences, etc.; aboveground gas or diesel tanks. Records are not verified for accuracy or completeness.

Government Publication Date: Feb 28, 2022

Chemical Manufacturers and Distributors: Private CHEM

This database includes information from both a one time study conducted in 1992 and private source and is a listing of facilities that manufacture or distribute chemicals. The production of these chemical substances may involve one or more chemical reactions and/or chemical separation processes (i.e. fractionation, solvent extraction, crystallization, etc.).

Government Publication Date: 1999-Jan 31, 2020

Chemical Register: Private CHM

This database includes a listing of locations of facilities within the Province or Territory that either manufacture and/or distributes chemicals.

Government Publication Date: 1999-May 31, 2022

Compressed Natural Gas Stations: Private CNG

Canada has a network of public access compressed natural gas (CNG) refuelling stations. These stations dispense natural gas in compressed form at 3,000 pounds per square inch (psi), the pressure which is allowed within the current Canadian codes and standards. The majority of natural gas refuelling is located at existing retail gasoline that have a separate refuelling island for natural gas. This list of stations is made available by the Canadian Natural Gas Vehicle Alliance.

Government Publication Date: Dec 2012 -Apr 2022

Inventory of Coal Gasification Plants and Coal Tar Sites: Provincial COAL

This inventory includes both the "Inventory of Coal Gasification Plant Waste Sites in Ontario-April 1987" and the Inventory of Industrial Sites Producing or Using Coal Tar and Related Tars in Ontario-November 1988) collected by the MOE. It identifies industrial sites that produced and continue to produce or use coal tar and other related tars. Detailed information is available and includes: facility type, size, land use, information on adjoining properties, soil condition, site operators/occupants, site description, potential environmental impacts and historic maps available. This was a one-time inventory.*

Government Publication Date: Apr 1987 and Nov 1988*

Compliance and Convictions: Provincial CONV

This database summarizes the fines and convictions handed down by the Ontario courts beginning in 1989. Companies and individuals named here have been found guilty of environmental offenses in Ontario courts of law.

Government Publication Date: 1989-Jun 2022

Certificates of Property Use: Provincial CPU

This is a subset taken from Ontario's Environmental Registry (EBR) database. It will include all CPU's on the registry such as (EPA s. 168.6) - Certificate of Property Use.

Government Publication Date: 1994 - Jul 31, 2022

Drill Hole Database: Provincial DRL

The Ontario Drill Hole Database contains information on more than 113,000 percussion, overburden, sonic and diamond drill holes from assessment files on record with the department of Mines and Minerals. Please note that limited data is available for southern Ontario, as it was the last area to be completed. The database was created when surveys submitted to the Ministry were converted in the Assessment File Research Image Database (AFRI) project. However, the degree of accuracy (coordinates) as to the exact location of drill holes is dependent upon the source document submitted to the MNDM. Levels of accuracy used to locate holes are: centering on the mining claim; a sketch of the mining claim; a 1:50,000 map; a detailed company map; or from submitted a "Report of Work".

Government Publication Date: 1886 - Sep 2020

Delisted Fuel Tanks: Provincial DTNK

List of fuel storage tank sites that were once found in - and have since been removed from - the list of fuel storage tanks made available by the regulatory agency under Access to Public Information.

Government Publication Date: Feb 28, 2022

Environmental Activity and Sector Registry: Provincial EASR

On October 31, 2011, a smarter, faster environmental approvals system came into effect in Ontario. The EASR allows businesses to register certain activities with the ministry, rather than apply for an approval. The registry is available for common systems and processes, to which preset rules of operation can be applied. The EASR is currently available for: heating systems, standby power systems and automotive refinishing. Businesses whose activities aren't subject to the EASR may apply for an ECA (Environmental Compliance Approval), Please see our ECA database.

Government Publication Date: Oct 2011- Jul 31, 2022

Environmental Registry: Provincial EBR

The Environmental Registry lists proposals, decisions and exceptions regarding policies, Acts, instruments, or regulations that could significantly affect the environment. Through the Registry, thirteen provincial ministries notify the public of upcoming proposals and invite their comments. For example, if a local business is requesting a permit, license, or certificate of approval to release substances into the air or water; these are notified on the registry. Data includes: Approval for discharge into the natural environment other than water (i.e. Air) - EPA s. 9, Approval for sewage works - OWRA s. 53(1), and EPA s. 27 - Approval for a waste disposal site. For information regarding Permit to Take Water (PTTW), Certificate of Property Use (CPU) and (ORD) Orders please refer to those individual databases.

Government Publication Date: 1994 - Jul 31, 2022

Environmental Compliance Approval: Provincial ECA

On October 31, 2011, a smarter, faster environmental approvals system came into effect in Ontario. In the past, a business had to apply for multiple approvals (known as certificates of approval) for individual processes and pieces of equipment. Today, a business either registers itself, or applies for a single approval, depending on the types of activities it conducts. Businesses whose activities aren't subject to the EASR may apply for an ECA. A single ECA addresses all of a business's emissions, discharges and wastes. Separate approvals for air, noise and waste are no longer required. This database will also include Renewable Energy Approvals. For certificates of approval prior to Nov 1st, 2011, please refer to the CA database. For all Waste Disposal Sites please refer to the WDS database.

Government Publication Date: Oct 2011- Jul 31, 2022

Environmental Effects Monitoring: Federal EEM

The Environmental Effects Monitoring program assesses the effects of effluent from industrial or other sources on fish, fish habitat and human usage of fisheries resources. Since 1992, pulp and paper mills have been required to conduct EEM studies under the Pulp and Paper Effluent Regulations. This database provides information on the mill name, geographical location and sub-lethal toxicity data.

Government Publication Date: 1992-2007*

ERIS Historical Searches: Private EHS

ERIS has compiled a database of all environmental risk reports completed since March 1999. Available fields for this database include: site location, date of report, type of report, and search radius. As per all other databases, the ERIS database can be referenced on both the map and "Statistical Profile" page.

Government Publication Date: 1999-Mar 31, 2022

Environmental Issues Inventory System: Federal EIIS

The Environmental Issues Inventory System was developed through the implementation of the Environmental Issues and Remediation Plan. This plan was established to determine the location and severity of contaminated sites on inhabited First Nation reserves, and where necessary, to remediate those that posed a risk to health and safety; and to prevent future environmental problems. The EIIS provides information on the reserve under investigation, inventory number, name of site, environmental issue, site action (Remediation, Site Assessment), and date investigation completed.

Government Publication Date: 1992-2001*

Emergency Management Historical Event: Provincial EMHE

List of locations of historical occurrences of emergency events, including those assigned to the Ministry of Natural Resources by Order-In-Council (OIC) under the Emergency Management and Civil Protection Act, as well as events where MNR provided requested emergency response assistance. Many of these events will have involved community evacuations, significant structural loss, and/or involvement of MNR emergency response staff. These events fall into one of ten (10) type categories: Dam Failure; Drought / Low Water; Erosion; Flood; Forest Fire; Soil and Bedrock Instability; Petroleum Resource Center Event, EMO Requested Assistance, Continuity of Operations Event, Other Requested Assistance. EMHE record details are reproduced by ERIS under License with the Ontario Ministry of Natural Resources © Queen's Printer for Ontario, 2017.

Government Publication Date: Apr 30, 2022

Environmental Penalty Annual Report: Provincial EPAR

This database contains data from Ontario's annual environmental penalty report published by the Ministry of the Environment and Climate Change. These reports provide information on environmental penalties for land or water violations issued to companies in one of the nine industrial sectors covered by the Municipal Industrial Strategy for Abatement (MISA) regulations.

Government Publication Date: Jan 1, 2011 - Dec 31, 2021

List of Expired Fuels Safety Facilities: Provincial EXP

List of facilities and tanks for which there was once a fuel registration. This is not a comprehensive or complete inventory of expired tanks/tank facilities in the province; this listing is a copy of previously registered tanks and facilities obtained under Access to Public Information. Includes private fuel outlets, bulk plants, fuel oil tanks, gasoline stations, marinas, propane filling stations, liquid fuel tanks, piping systems, etc; includes tanks which have been removed from the ground.
Notes: registration was not required for private fuel underground/aboveground storage tanks prior to January 1990, nor for furnace oil tanks prior to May 1, 2002; registration is not required for waste oil tanks in apartments, office buildings, residences, etc., or aboveground gas or diesel tanks. Records are not verified for accuracy or completeness.

Government Publication Date: Feb 28, 2022

Federal Convictions: Federal FCON

Environment Canada maintains a database referred to as the "Environmental Registry" that details prosecutions under the Canadian Environmental Protection Act (CEPA) and the Fisheries Act (FA). Information is provided on the company name, location, charge date, offence and penalty.

Government Publication Date: 1988-Jun 2007*

Contaminated Sites on Federal Land: Federal FCS

The Federal Contaminated Sites Inventory includes information on known federal contaminated sites under the custodianship of departments, agencies and consolidated Crown corporations as well as those that are being or have been investigated to determine whether they have contamination arising from past use that could pose a risk to human health or the environment. The inventory also includes non-federal contaminated sites for which the Government of Canada has accepted some or all financial responsibility. It does not include sites where contamination has been caused by, and which are under the control of, enterprise Crown corporations, private individuals, firms or other levels of government. Includes fire training sites and sites at which Per- and Polyfluoroalkyl Substances (PFAS) are a concern.

Government Publication Date: Jun 2000-Jun 2022

Fisheries & Oceans Fuel Tanks: Federal FOFT

Fisheries & Oceans Canada maintains an inventory of aboveground & underground fuel storage tanks located on Fisheries & Oceans property or controlled by DFO. Our inventory provides information on the site name, location, tank owner, tank operator, facility type, storage tank location, tank contents & capacity, and date of tank installation.

Government Publication Date: 1964-Sep 2019

Federal Identification Registry for Storage Tank Systems (FIRSTS): Federal FRST

A list of federally regulated Storage tanks from the Federal Identification Registry for Storage Tank Systems (FIRSTS). FIRSTS is Environment and Climate Change Canada's database of storage tank systems subject to the Storage Tank for Petroleum Products and Allied Petroleum Products Regulations. The main objective of the Regulations is to prevent soil and groundwater contamination from storage tank systems located on federal and aboriginal lands. Storage tank systems that do not have a valid identification number displayed in a readily visible location on or near the storage tank system may be refused product delivery.

Government Publication Date: May 31, 2018

Fuel Storage Tank: Provincial FST

List of registered private and retail fuel storage tanks. This is not a comprehensive or complete inventory of private and retail fuel storage tanks in the province; this listing is a copy of registered private and retail fuel storage tanks, obtained under Access to Public Information.
Notes: registration was not required for private fuel underground/aboveground storage tanks prior to January 1990, nor for furnace oil tanks prior to May 1, 2002; registration is not required for waste oil tanks in apartments, office buildings, residences, etc., or aboveground gas or diesel tanks. Records are not verified for accuracy or completeness.

Government Publication Date: Feb 28, 2022

Fuel Storage Tank - Historic: Provincial FSTH

The Fuels Safety Branch of the Ontario Ministry of Consumer and Commercial Relations maintained a database of all registered private fuel storage tanks. Public records of private fuel storage tanks are only available since the registration became effective in September 1989. This information is now collected by the Technical Standards and Safety Authority.

Government Publication Date: Pre-Jan 2010*

Ontario Regulation 347 Waste Generators Summary: Provincial GEN

Regulation 347 of the Ontario EPA defines a waste generation site as any site, equipment and/or operation involved in the production, collection, handling and/or storage of regulated wastes. A generator of regulated waste is required to register the waste generation site and each waste produced, collected, handled, or stored at the site. This database contains the registration number, company name and address of registered generators including the types of hazardous wastes generated. It includes data on waste generating facilities such as: drycleaners, waste treatment and disposal facilities, machine shops, electric power distribution etc. This information is a summary of all years from 1986 including the most currently available data. Some records may contain, within the company name, the phrase "See & Use..." followed by a series of letters and numbers. This occurs when one company is amalgamated with or taken over by another registered company. The number listed as "See & Use", refers to the new ownership and the other identification number refers to the original ownership. This phrase serves as a link between the 2 companies until operations have been fully transferred.

Government Publication Date: 1986-Apr 30, 2022

Greenhouse Gas Emissions from Large Facilities: Federal GHG

List of greenhouse gas emissions from large facilities made available by Environment Canada. Greenhouse gas emissions in kilotonnes of carbon dioxide equivalents (kt CO2 eq).

Government Publication Date: 2013-Dec 2019

TSSA Historic Incidents: Provincial HINC

List of historic incidences of spills and leaks of diesel, fuel oil, gasoline, natural gas, propane, and hydrogen recorded by the TSSA in their previous incident tracking system. The TSSA's Fuels Safety Program administers the Technical Standards & Safety Act 2000, providing fuel-related safety services associated with the safe transportation, storage, handling and use of fuels such as gasoline, diesel, propane, natural gas and hydrogen. Under this Act, the TSSA regulates fuel suppliers, storage facilities, transport trucks, pipelines, contractors and equipment or appliances that use fuels. Records are not verified for accuracy or completeness. This is not a comprehensive or complete inventory of historical fuel spills and leaks in the province. This listing is a copy of the data captured at one moment in time and is hence limited by the record date provided here.

Government Publication Date: 2006-June 2009*

Indian & Northern Affairs Fuel Tanks: Federal IAFT

The Department of Indian & Northern Affairs Canada (INAC) maintains an inventory of aboveground & underground fuel storage tanks located on both federal and crown land. Our inventory provides information on the reserve name, location, facility type, site/facility name, tank type, material & ID number, tank contents & capacity, and date of tank installation.

Government Publication Date: 1950-Aug 2003*

Fuel Oil Spills and Leaks: Provincial INC

Listing of spills and leaks of diesel, fuel oil, gasoline, natural gas, propane, and hydrogen reported to the Spills Action Centre (SAC). This is not a comprehensive or complete inventory of fuel-related leaks, spills, and incidents in the province; this listing in a copy of incidents reported to the SAC, obtained under Access to Public Information. Includes incidents from fuel-related hazards such as spills, fires, and explosions. Records are not verified for accuracy or completeness.

Government Publication Date: Feb 28, 2022

Landfill Inventory Management Ontario: Provincial LIMO

The Landfill Inventory Management Ontario (LIMO) database is updated every year, as the Ministry of the Environment, Conservation and Parks compiles new and updated information. Includes small and large landfills currently operating as well as those which are closed and historic. Operators of larger landfills provide landfill information for the previous operating year to the ministry for LIMO including: estimated amount of total waste received, landfill capacity, estimated total remaining landfill capacity, fill rates, engineering designs, reporting and monitoring details, size of location, service area, approved waste types, leachate of site treatment, contaminant attenuation zone and more. The small landfills include information such as site owner, site location and certificate of approval # and status.

Government Publication Date: Mar 21, 2022

Canadian Mine Locations: Private MINE

This information is collected from the Canadian & American Mines Handbook. The Mines database is a national database that provides over 290 listings on mines (listed as public companies) dealing primarily with precious metals and hard rocks. Listed are mines that are currently in operation, closed, suspended, or are still being developed (advanced projects). Their locations are provided as geographic coordinates (x, y and/or longitude, latitude). As of 2002, data pertaining to Canadian smelters and refineries has been appended to this database.

Government Publication Date: 1998-2009*

Mineral Occurrences: Provincial MNR

In the early 70's, the Ministry of Northern Development and Mines created an inventory of approximately 19,000 mineral occurrences in Ontario, in regard to metallic and industrial minerals, as well as some information on building stones and aggregate deposits. Please note that the "Horizontal Positional Accuracy" is approximately +/- 200 m. Many reference elements for each record were derived from field sketches using pace or chain/tape measurements against claim posts or topographic features in the area. The primary limiting factor for the level of positional accuracy is the scale of the source material. The testing of horizontal accuracy of the source materials was accomplished by comparing the plan metric (X and Y) coordinates of that point with the coordinates of the same point as defined from a source of higher accuracy.

Government Publication Date: 1846-Feb 2022

National Analysis of Trends in Emergencies System (NATES): Federal NATE

In 1974 Environment Canada established the National Analysis of Trends in Emergencies System (NATES) database, for the voluntary reporting of significant spill incidents. The data was to be used to assist in directing the work of the emergencies program. NATES ran from 1974 to 1994. Extensive information is available within this database including company names, place where the spill occurred, date of spill, cause, reason and source of spill, damage incurred, and amount, concentration, and volume of materials released.

Government Publication Date: 1974-1994*

Non-Compliance Reports: Provincial NCPL

The Ministry of the Environment provides information about non-compliant discharges of contaminants to air and water that exceed legal allowable limits, from regulated industrial and municipal facilities. A reported non-compliance failure may be in regard to a Control Order, Certificate of Approval, Sectoral Regulation or specific regulation/act.

Government Publication Date: Dec 31, 2020

National Defense & Canadian Forces Fuel Tanks: Federal NDFT

The Department of National Defense and the Canadian Forces maintains an inventory of all aboveground & underground fuel storage tanks located on DND lands. Our inventory provides information on the base name, location, tank type & capacity, tank contents, tank class, date of tank installation, date tank last used, and status of tank as of May 2001. This database will no longer be updated due to the new National Security protocols which have prohibited any release of this database.

Government Publication Date: Up to May 2001*

National Defense & Canadian Forces Spills: Federal NDSP

The Department of National Defense and the Canadian Forces maintains an inventory of spills to land and water. All spill sites have been classified under the "Transportation of Dangerous Goods Act - 1992". Our inventory provides information on the facility name, location, spill ID #, spill date, type of spill, as well as the quantity of substance spilled & recovered.

Government Publication Date: Mar 1999-Apr 2018

National Defence & Canadian Forces Waste Disposal Sites: Federal NDWD

The Department of National Defence and the Canadian Forces maintains an inventory of waste disposal sites located on DND lands. Where available, our inventory provides information on the base name, location, type of waste received, area of site, depth of site, year site opened/closed and status.

Government Publication Date: 2001-Apr 2007*

National Energy Board Pipeline Incidents: Federal NEBI

Locations of pipeline incidents from 2008 to present, made available by the Canada Energy Regulator (CER) - previously the National Energy Board (NEB). Includes incidents reported under the Onshore Pipeline Regulations and the Processing Plant Regulations related to pipelines under federal jurisdiction, does not include incident data related to pipelines under provincial or territorial jurisdiction.

Government Publication Date: 2008-Jun 30, 2021

National Energy Board Wells: Federal NEBP

The NEBW database contains information on onshore & offshore oil and gas wells that are outside provincial jurisdiction(s) and are thereby regulated by the National Energy Board. Data is provided regarding the operator, well name, well ID No./UWI, status, classification, well depth, spud and release date.

Government Publication Date: 1920-Feb 2003*

National Environmental Emergencies System (NEES): Federal NEES

In 2000, the Emergencies program implemented NEES, a reporting system for spills of hazardous substances. For the most part, this system only captured data from the Atlantic Provinces, some from Quebec and Ontario and a portion from British Columbia. Data for Alberta, Saskatchewan, Manitoba and the Territories was not captured. However, NEES is also a repository for previous Environment Canada spill datasets. NEES is composed of the historic datasets ' or Trends ' which dates from approximately 1974 to present. NEES Trends is a compilation of historic databases, which were merged and includes data from NATES (National Analysis of Trends in Emergencies System), ARTS (Atlantic Regional Trends System), and NEES. In 2001, the Emergencies Program determined that variations in reporting regimes and requirements between federal and provincial agencies made national spill reporting and trend analysis difficult to achieve. As a consequence, the department has focused efforts on capturing data on spills of substances which fall under its legislative authority only (CEPA and FA). As such, the NEES database will be decommissioned in December 2004.

Government Publication Date: 1974-2003*

National PCB Inventory: Federal NPCB

Environment Canada's National PCB inventory includes information on in-use PCB containing equipment in Canada including federal, provincial and private facilities. Federal out-of-service PCB containing equipment and PCB waste owned by the federal government or by federally regulated industries such as airlines, railway companies, broadcasting companies, telephone and telecommunications companies, pipeline companies, etc. are also listed. Although it is not Environment Canada's mandate to collect data on non-federal PCB waste, the National PCB inventory includes some information on provincial and private PCB waste and storage sites. Some addresses provided may be Head Office addresses and are not necessarily the location of where the waste is being used or stored.

Government Publication Date: 1988-2008*

National Pollutant Release Inventory: Federal NPRI

Environment Canada has defined the National Pollutant Release Inventory ("NPRI") as a federal government initiative designed to collect comprehensive national data regarding releases to air, water, or land, and waste transfers for recycling for more than 300 listed substances.

Government Publication Date: 1993-May 2017

Oil and Gas Wells: Private OGWE

The Nickle's Energy Group (publisher of the Daily Oil Bulletin) collects information on drilling activity including operator and well statistics. The well information database includes name, location, class, status and depth. The main Nickle's database is updated on a daily basis, however, this database is updated on a monthly basis. More information is available at www.nickles.com.

Government Publication Date: 1988-May 31, 2022

Ontario Oil and Gas Wells: Provincial OOGW

In 1998, the MNR handed over to the Ontario Oil, Gas and Salt Resources Corporation, the responsibility of maintaining a database of oil and gas wells drilled in Ontario. The OGSR Library has over 20,000+ wells in their database. Information available for all wells in the ERIS database include well owner/operator, location, permit issue date, and well cap date, license No., status, depth and the primary target (rock unit) of the well being drilled. All geology/stratigraphy table information, plus all water table information is also provide for each well record.

Government Publication Date: 1800-Jan 2021

Inventory of PCB Storage Sites: Provincial OPCB

The Ontario Ministry of Environment, Waste Management Branch, maintains an inventory of PCB storage sites within the province. Ontario Regulation 11/82 (Waste Management - PCB) and Regulation 347 (Generator Waste Management) under the Ontario EPA requires the registration of inactive PCB storage equipment and/or disposal sites of PCB waste with the Ontario Ministry of Environment. This database contains information on: 1) waste quantities; 2) major and minor sites storing liquid or solid waste; and 3) a waste storage inventory.

Government Publication Date: 1987-Oct 2004; 2012-Dec 2013

Orders: Provincial ORD

This is a subset taken from Ontario's Environmental Registry (EBR) database. It will include all Orders on the registry such as (EPA s. 17) - Order for remedial work, (EPA s. 18) - Order for preventative measures, (EPA s. 43) - Order for removal of waste and restoration of site, (EPA s. 44) - Order for conformity with Act for waste disposal sites, (EPA s. 136) - Order for performance of environmental measures.

Government Publication Date: 1994 - Jul 31, 2022

Canadian Pulp and Paper: Private PAP

This information is part of the Pulp and Paper Canada Directory. The Directory provides a comprehensive listing of the locations of pulp and paper mills and the products that they produce.

Government Publication Date: 1999, 2002, 2004, 2005, 2009-2014

Parks Canada Fuel Storage Tanks: Federal PCFT

Canadian Heritage maintains an inventory of known fuel storage tanks operated by Parks Canada, in both National Parks and at National Historic Sites. The database details information on site name, location, tank install/removal date, capacity, fuel type, facility type, tank design and owner/operator.

Government Publication Date: 1920-Jan 2005*

Pesticide Register: Provincial PES

The Ontario Ministry of the Environment and Climate Change maintains a database of licensed operators and vendors of registered pesticides.

Government Publication Date: Oct 2011- Jul 31, 2022

Pipeline Incidents: Provincial PINC

List of pipeline incidents (strikes, leaks, spills). This is not a comprehensive or complete inventory of pipeline incidents in the province; this listing in an historical copy of records previously obtained under Access to Public Information. Records are not verified for accuracy or completeness.

Government Publication Date: Feb 28, 2021

Private and Retail Fuel Storage Tanks: Provincial PRT

The Fuels Safety Branch of the Ontario Ministry of Consumer and Commercial Relations maintained a database of all registered private fuel storage tanks and licensed retail fuel outlets. This database includes an inventory of locations that have gasoline, oil, waste oil, natural gas and/or propane storage tanks on their property. The MCCR no longer collects this information. This information is now collected by the Technical Standards and Safety Authority (TSSA).

Government Publication Date: 1989-1996*

Permit to Take Water: Provincial PTTW

This is a subset taken from Ontario's Environmental Registry (EBR) database. It will include all PTTW's on the registry such as OWRA s. 34 - Permit to take water.

Government Publication Date: 1994 - Jul 31, 2022

Ontario Regulation 347 Waste Receivers Summary: Provincial REC

Part V of the Ontario Environmental Protection Act ("EPA") regulates the disposal of regulated waste through an operating waste management system or a waste disposal site operated or used pursuant to the terms and conditions of a Certificate of Approval or a Provisional Certificate of Approval. Regulation 347 of the Ontario EPA defines a waste receiving site as any site or facility to which waste is transferred by a waste carrier. A receiver of regulated waste is required to register the waste receiving facility. This database represents registered receivers of regulated wastes, identified by registration number, company name and address, and includes receivers of waste such as: landfills, incinerators, transfer stations, PCB storage sites, sludge farms and water pollution control plants. This information is a summary of all years from 1986 including the most currently available data.

Government Publication Date: 1986-1990, 1992-2019

Record of Site Condition: Provincial RSC

The Record of Site Condition (RSC) is part of the Ministry of the Environment's Brownfields Environmental Site Registry. Protection from environmental cleanup orders for property owners is contingent upon documentation known as a record of site condition (RSC) being filed in the Environmental Site Registry. In order to file an RSC, the property must have been properly assessed and shown to meet the soil, sediment and groundwater standards appropriate for the use (such as residential) proposed to take place on the property. The Record of Site Condition Regulation (O. Reg. 153/04) details requirements related to site assessment and clean up.
RSCs filed after July 1, 2011 will also be included as part of the new (O.Reg. 511/09).

Government Publication Date: 1997-Sept 2001, Oct 2004-Jul 2022

Retail Fuel Storage Tanks: Private RST

This database includes an inventory of retail fuel outlet locations (including marinas) that have on their property gasoline, oil, waste oil, natural gas and / or propane storage tanks.

Government Publication Date: 1999-May 31, 2022

Scott's Manufacturing Directory: Private SCT

Scott's Directories is a data bank containing information on over 200,000 manufacturers across Canada. Even though Scott's listings are voluntary, it is the most comprehensive database of Canadian manufacturers available. Information concerning a company's address, plant size, and main products are included in this database.

Government Publication Date: 1992-Mar 2011*

Ontario Spills: Provincial SPL

List of spills and incidents made available the Ministry of the Environment, Conservation and Parks. This database identifies information such as location (approximate), type and quantity of contaminant, date of spill, environmental impact, cause, nature of impact, etc. Information from 1988-2002 was part of the ORIS (Occurrence Reporting Information System). The SAC (Spills Action Centre) handles all spills reported in Ontario. Regulations for spills in Ontario are part of the MOE's Environmental Protection Act, Part X. The Ministry of the Environment, Conservation and Parks cites the coronavirus pandemic as an explanation for delays in releasing data pursuant to requests.

Government Publication Date: 1988-Sep 2020; Dec 2020-Mar 2021

Wastewater Discharger Registration Database: Provincial SRDS

Information under this heading is combination of the following 2 programs. The Municipal/Industrial Strategy for Abatement (MISA) division of the Ontario Ministry of Environment maintained a database of all direct dischargers of toxic pollutants within nine sectors including: Electric Power Generation; Mining; Petroleum Refining; Organic Chemicals; Inorganic Chemicals; Pulp & Paper; Metal Casting; Iron & Steel; and Quarries. All sampling information is now collected and stored within the Sample Result Data Store (SRDS).

Government Publication Date: 1990-Dec 31, 2020

Anderson's Storage Tanks: Private TANK

The information provided in this database was collected by examining various historical documents, which identified the location of former storage tanks, containing substances such as fuel, water, gas, oil, and other various types of miscellaneous products. Information is available in regard to business operating at tank site, tank location, permit year, permit & installation type, no. of tanks installed & configuration and tank capacity. Data contained within this database pertains only to the city of Toronto and is not warranted to be complete, exhaustive or authoritative. The information was collected for research purposes only.

Government Publication Date: 1915-1953*

Transport Canada Fuel Storage Tanks: Federal TCFT

List of fuel storage tanks currently or previously owned or operated by Transport Canada. This inventory also includes tanks on The Pickering Lands, which refers to 7,530 hectares (18,600 acres) of land in Pickering, Markham, and Uxbridge owned by the Government of Canada since 1972; properties on this land has been leased by the government since 1975, and falls under the Site Management Policy of Transport Canada, but is administered by Public Works and Government Services Canada. This inventory provides information on the site name, location, tank age, capacity and fuel type.

Government Publication Date: 1970 - Dec 2020

Variances for Abandonment of Underground Storage Tanks: Provincial VAR

Listing of variances granted for storage tank abandonment. This is not a comprehensive or complete inventory of tank abandonment variances in the province; this listing is a copy of tank abandonment variance records previously obtained under Access to Public Information. In Ontario, registered underground storage tanks must be removed within two years of disuse; if removal of a tank is not feasible, an application may be sought for a variance from this code requirement.
Records are not verified for accuracy or completeness.

Government Publication Date: Feb 28, 2022

Waste Disposal Sites - MOE CA Inventory: Provincial WDS

The Ontario Ministry of Environment, Waste Management Branch, maintains an inventory of known open (active or inactive) and closed disposal sites in the Province of Ontario. Active sites maintain a Certificate of Approval, are approved to receive and are receiving waste. Inactive sites maintain Certificate(s) of Approval but are not receiving waste. Closed sites are not receiving waste. The data contained within this database was compiled from the MOE's Certificate of Approval database. Locations of these sites may be cross-referenced to the Anderson database described under ERIS's Private Source Database section, by the CA number. All new Environmental Compliance Approvals handed out after Oct 31, 2011 for Waste Disposal Sites will still be found in this database.

Government Publication Date: Oct 2011- Jul 31, 2022

Waste Disposal Sites - MOE 1991 Historical Approval Inventory: Provincial WDSH

In June 1991, the Ontario Ministry of Environment, Waste Management Branch, published the "June 1991 Waste Disposal Site Inventory", of all known active and closed waste disposal sites as of October 30st, 1990. For each "active" site as of October 31st 1990, information is provided on site location, site/CA number, waste type, site status and site classification. For each "closed" site as of October 31st 1990, information is provided on site location, site/CA number, closure date and site classification. Locations of these sites may be cross-referenced to the Anderson database described under ERIS's Private Source Database section, by the CA number.

Government Publication Date: Up to Oct 1990*

Water Well Information System: Provincial WWIS

This database describes locations and characteristics of water wells found within Ontario in accordance with Regulation 903. It includes such information as coordinates, construction date, well depth, primary and secondary use, pump rate, static water level, well status, etc. Also included are detailed stratigraphy information, approximate depth to bedrock and the approximate depth to the water table.

Government Publication Date: Jan 31, 2022

Definitions

Database Descriptions: This section provides a detailed explanation for each database including: source, information available, time coverage, and acronyms used. They are listed in alphabetic order.

Detail Report: This is the section of the report which provides the most detail for each individual record. Records are summarized by location, starting with the project property followed by records in closest proximity.

Distance: The distance value is the distance between plotted points, not necessarily the distance between the sites' boundaries. All values are an approximation.

Direction: The direction value is the compass direction of the site in respect to the project property and/or center point of the report.

Elevation: The elevation value is taken from the location at which the records for the site address have been plotted. All values are an approximation. Source: Google Elevation API.

Executive Summary: This portion of the report is divided into 3 sections:

'Report Summary'- Displays a chart indicating how many records fall on the project property and, within the report search radii.

'Site Report Summary'-Project Property'- This section lists all the records which fall on the project property. For more details, see the 'Detail Report' section.

'Site Report Summary-Surrounding Properties'- This section summarizes all records on adjacent properties, listing them in order of proximity from the project property. For more details, see the 'Detail Report' section.

Map Key: The map key number is assigned according to closest proximity from the project property. Map Key numbers always start at #1. The project property will always have a map key of '1' if records are available. If there is a number in brackets beside the main number, this will indicate the number of records on that specific property. If there is no number in brackets, there is only one record for that property.

The symbol and colour used indicates 'elevation': the red inverted triangle will dictate 'ERIS Sites with Lower Elevation', the yellow triangle will dictate 'ERIS Sites with Higher Elevation' and the orange square will dictate 'ERIS Sites with Same Elevation.'

Unplottables: These are records that could not be mapped due to various reasons, including limited geographic information. These records may or may not be in your study area, and are included as reference.

Appendix F

Aerial Photographs

HISTORICAL AERIALS

Project Property:	Phase One ESA 42 PORT ST E. & 91-93, 99 LAKESHORE RD E., PORT CREDIT Mississauga ON L5G 1E2
Project No:	12590583
Requested By:	GHD Services Inc.
Order No:	22090200426
Date Completed:	September 12, 2022

Environmental Risk Information Services
A division of Glacier Media Inc.
1.866.517.5204 | info@erisinfo.com | erisinfo.com

Decade	Year	Image Scale	Source
1920	Not Available		
1930	1931	15000	NAPL
1940	1946	15000	NAPL
1950	1950	10000	NAPL
1960	1965	20000	NAPL
1970	1974	15000	NAPL
1980	1980	25000	NAPL
1990	Not Available		
2000	Not Available		
2010	2019	13000	Maxar

Aerial Maps included in this report are produced by the sources listed above and are to be used for research purposes including a phase I report. Maps are not to be resold as commercial property. No warranty of Accuracy or Liability for ERIS: The information contained in this report has been produced by ERIS Information Inc.(in the US) and ERIS Information Limited Partnership (in Canada), both doing business and ERIS Information Limited Partnership (in Canada), both doing business as 'ERIS', using aerial photos listed in above sources. The maps contained in this report does not purport to be and does not constitute a guarantee of the accuracy of the information contained herein. Although ERIS has endeavored to present you with information that is accurate, ERIS disclaims, any and all liability for any errors, omissions, or inaccuracies in such information and data, whether attributable to inadvertence, negligence or otherwise, and for any consequences arising therefrom. Liability on the part of ERIS is limited to the monetary value paid for this report.

0 0.125 0.25 0.5 Kilometers

Order Number: 22090200426

Year: 1931
Source: NAPL
Map Scale: 1: 10000
Comments:

0 0.125 0.25 0.5 Kilometers

Order Number: 22090200426

Year: 1946
Source: NAPL
Map Scale: 1: 10000
Comments:

0 0.125 0.25 0.5 Kilometers

Order Number: 22090200426

Year: 1950
Source: NAPL
Map Scale: 1: 10000
Comments:

0 0.125 0.25 0.5 Kilometers

Order Number: 22090200426

Year: 1965
Source: NAPL
Map Scale: 1: 10000
Comments:

0 0.125 0.25 0.5 Kilometers

Order Number: 22090200426

Year: 1974
Source: NAPL
Map Scale: 1: 10000
Comments:

0 0.125 0.25 0.5 Kilometers

Order Number: 22090200426

Year: 1980
Source: NAPL
Map Scale: 1: 10000
Comments:

0 0.125 0.25 0.5 Kilometers

Order Number: 22090200426

Year: 2019
Source: Maxar
Map Scale: 1: 10000
Comments:

Appendix G

Site Photographs

Photo 1 Site building at 99 Lakeshore Road East facing southeast

Photo 2 Site building at 99 Lakeshore Road East facing southeast

Photo 3 Site building at 99 Lakeshore Road East facing northeast

Photo 4 Location of Historic Fuel Oil UST southwest of 99 Lakeshore Road East facing northeast

Photo 5 Site building at 91 Lakeshore Road East facing west

Photo 6 Site building at 91 Lakeshore Road East facing southeast

Photo 7 Site building at 99 Lakeshore Road East facing northeast

Photo 8 Roof-mounted HVAC unit at 91 Lakeshore Road East facing south

Photo 9 Site building at 42 Port Street East facing north

Photo 10 Fill/vent pipes at 42 Port Street East facing southwest

Photo 11 Interior view of office area at 91 Lakeshore Road East

Photo 12 Interior view of café at 91 Lakeshore Road East

Photo 13 View of basement hot water heater and forced-air gas-fired furnace at 91 Lakeshore Road East

Photo 14 View of basement electrical panel at 91 Lakeshore Road East

Photo 15 Interior view vacant main floor of 42 Port Street East

Photo 16 Interior view of basement furnace room at 42 Port Street East

Photo 17 Interior view of vacant commercial unit at 99 Lakeshore Road East

Photo 18 Interior View of vacant commercial unit at 99 Lakeshore Road East

Photo 19 View of former boiler at 99 Lakeshore Road East

Photo 20 View of historic fuel gauge associated with former fuel oil UST at 99 Lakeshore Road East

Photo 21 View of vacant commercial unit at 99 Lakeshore Road East

Photo 22 View of suspected asbestos-containing pipe insulation at 99 Lakeshore Road East

Photo 23 View of exterior pad-mounted transformer in the surface parking lot at the Site

Photo 24 View of off-Site fill pipe on the east exterior building wall of 103 Lakeshore Road East

ghd.com

→ The Power of Commitment