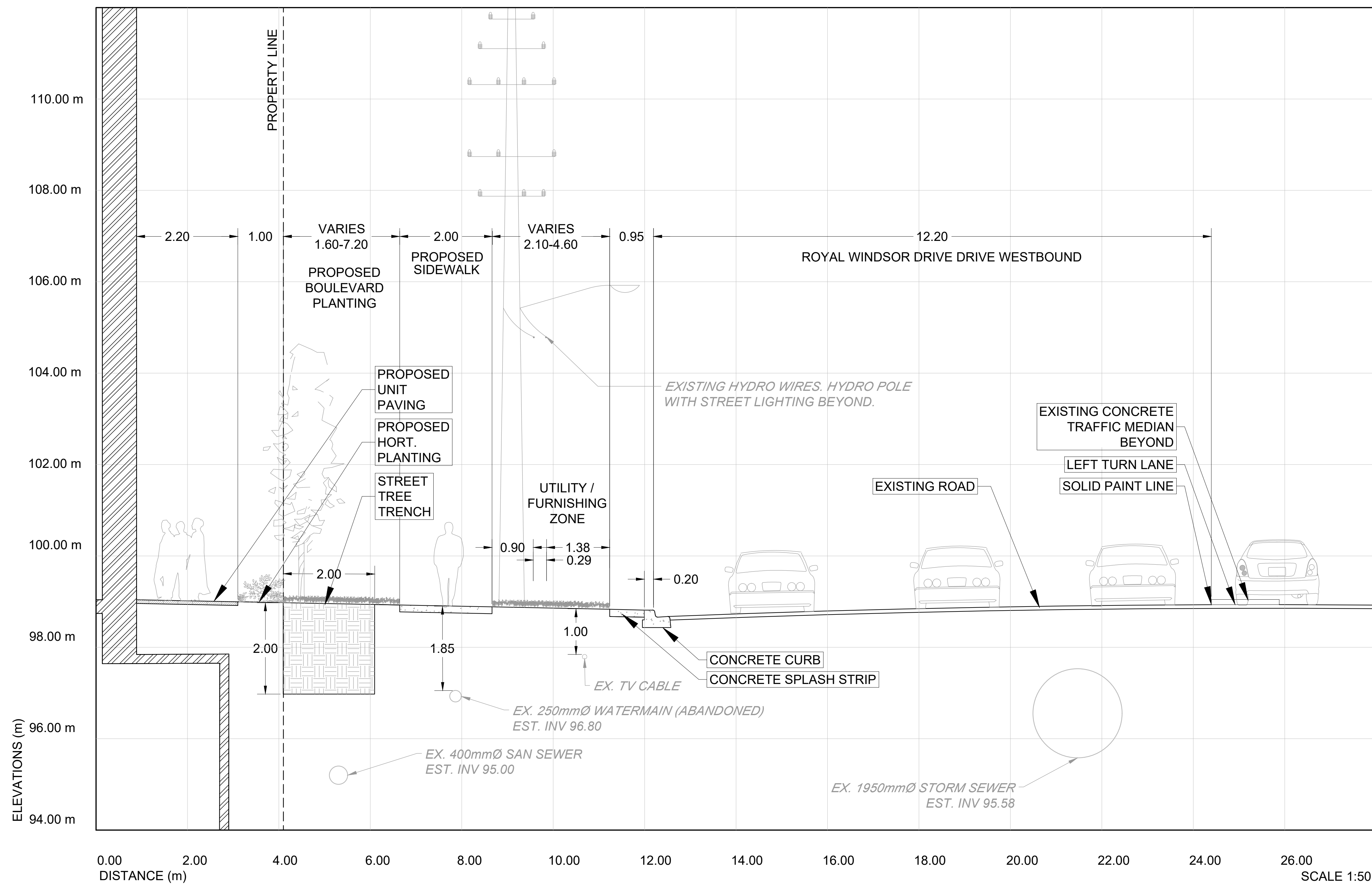
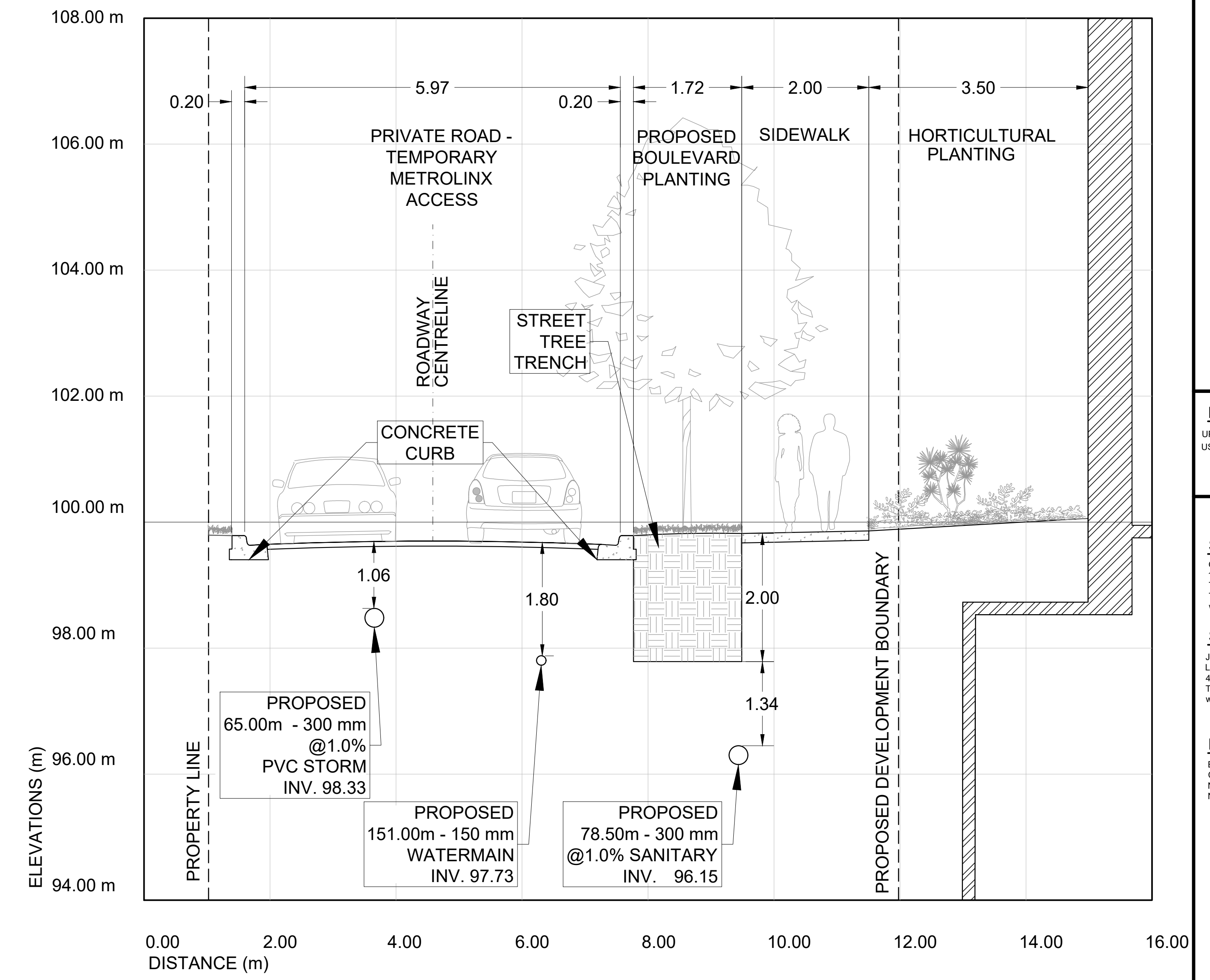


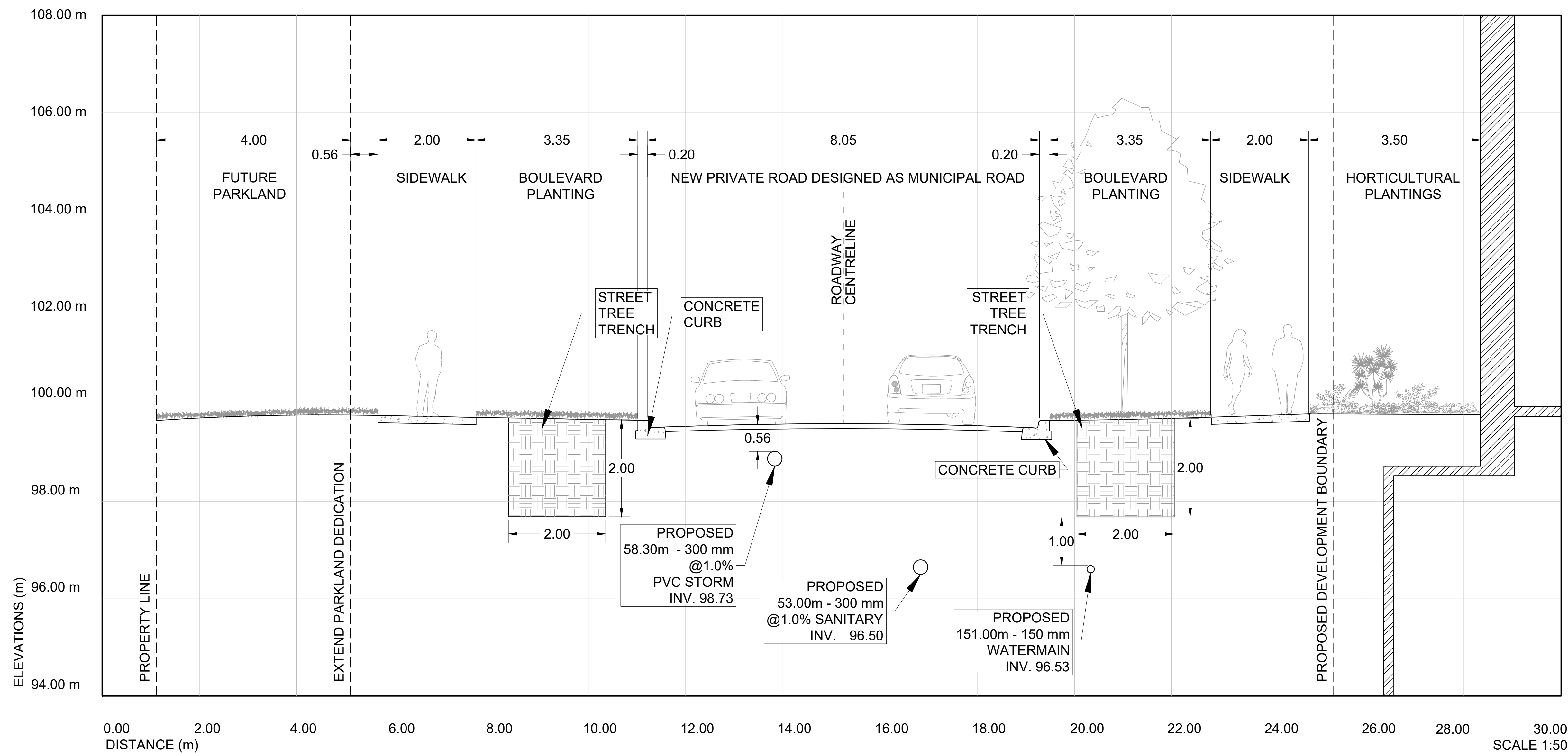
STREETSCAPE SECTION A-A AT ROYAL WINDSOR DRIVE LOOKING PROJECT - EAST



STREETSCAPE SECTION B-B AT PROJECT NORTH - SOUTH PRIVATE ROAD LOOKING PROJECT - NORTH



STREETSCAPE SECTION C-C AT PROJECT EAST-WEST PRIVATE ROAD LOOKING PROJECT - EAST



LIST OF DRAWINGS

UP-01 (COMPOSITE UTILITIES PLAN)
US-01 (UTILITIES CROSS SECTIONS)

SITE PLAN INFORMATION

GENSLER
150 King Street West, Suite 1400
TORONTO, ON M5H 1J9
TEL: (416) 611 3880
www.gensler.com

SURVEY INFORMATION

J. D. BARNES SURVEYING LIMITED
LAND INFORMATION SPECIALISTS
421 WHEELABRATOR WAY, SUITE A, MILTON, ON L8T 3C1
TEL: (905) 875-8888 FAX: (905) 875-8888
www.jdbarnes.com

BENCHMARK

ELEVATIONS SHOWN ON THIS PLAN ARE DERIVED FROM THE
CITY OF MISSISSAUGA BENCHMARKS
No. 1035 ELEVATION = 58.626 m
No. 1038 ELEVATION = 100.236 m

1.	ISSUED FOR ZBA/OPA	DEC 14, 2022	NM
NO	REVISION	DATE	BY



CITY OF MISSISSAUGA

UTILITIES CROSS SECTIONS
MIXED USE DEVELOPMENT
2077-2185 ROYAL WINDSOR DRIVE
MISSISSAUGA, ONTARIO



DESIGNED BY: JDS	DATE: DEC 06, 2022	CHECKED BY: NM
DRAWN BY: JDS	PROJECT NO:	APPROVED BY: NM
SCALE: 1:50		DRAWING NO:
© COPYRIGHT 2022 Lithos Group Ltd.		UD22-046
		US-01