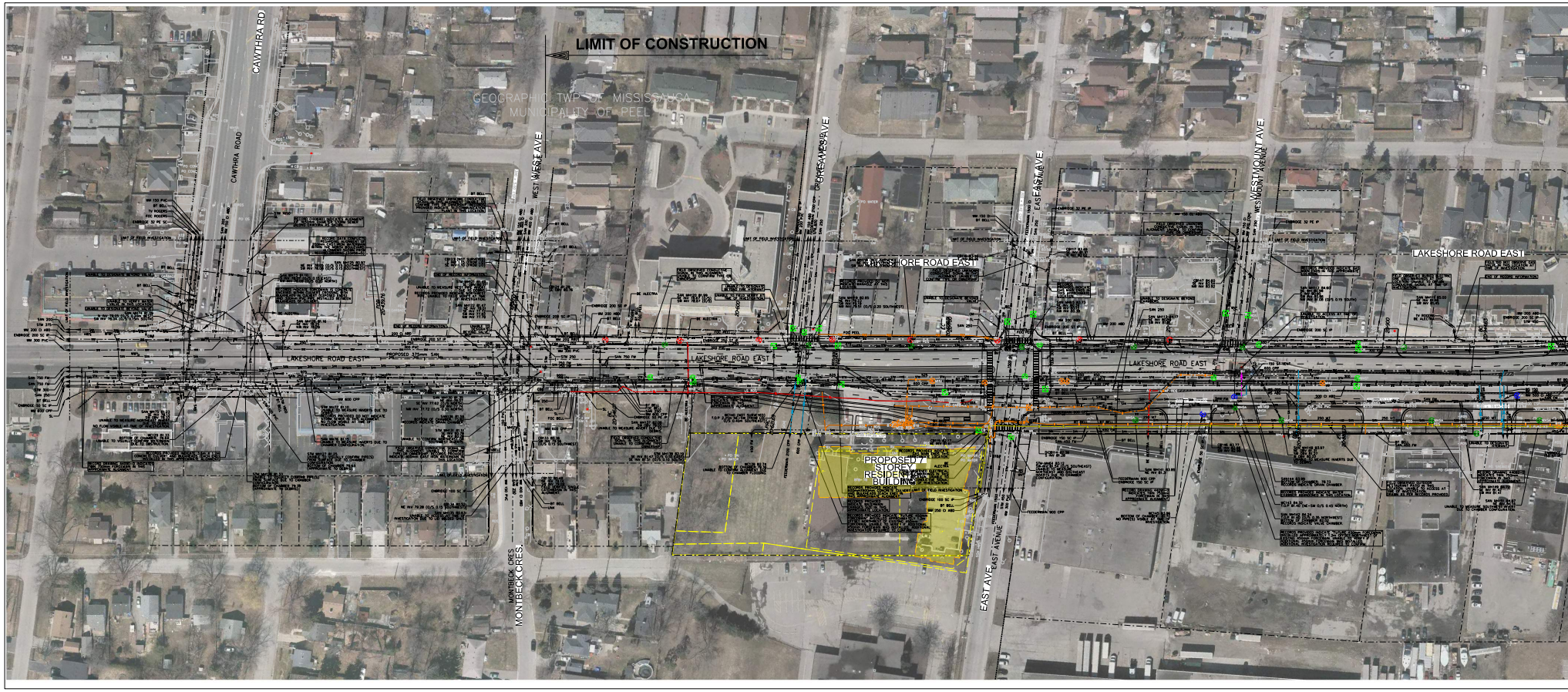
LIMIT OF CONSTRUCTION
CAWTHRA RD
CAWTHRA ROAD
GEOGRAPHIC TWP OF MISSISSAUGA
MUNICIPALITY OF PEEL
WEST AVE
CRESCENT AVE
EAST AVE
WESTMOUNT AVE
LAKESHORE ROAD EAST
MONTBECK CRES.
PROPOSED 7 STOREY RESIDENTIAL BUILDING
EAST AVENUE

## LEGEND

EXISTING ROW
EXISTING PROPERTY LINE

☒ REMOVE / REPLACE / RELOCATE STORM CATCH BASIN
⊗ REMOVE / REPLACE / RELOCATE / ADJUST STORM MAINTENANCE HOLE
⊗ REMOVE / REPLACE / RELOCATE / ADJUST SANITARY MAINTENANCE HOLE
⊗ REMOVE / REPLACE / RELOCATE HYDRO POLE
⊗ REMOVE / REPLACE / RELOCATE BELL POLE

⊗ REMOVE / REPLACE / RELOCATE / ADJUST BELL MAINTENANCE HOLE
☒ REMOVE / REPLACE / RELOCATE / ADJUST BELL PEDESTAL
⊗ REMOVE / REPLACE / RELOCATE / ADJUST FIRE HYDRANT

POTENTIAL WATERMAIN CONFLICT
POTENTIAL UNDERGROUND BELL CONFLICT
POTENTIAL UNDERGROUND ROGERS CONFLICT
POTENTIAL UNDERGROUND ENBRIDGE GAS CONFLICT
POTENTIAL UNDERGROUND ELECTRA HYDRO CONFLICT


ALEXANDRA AVE
MEREDITH AVE
EDGELEIGH AVE
OGDEN AVE
STRATHY AVE
LAKESHORE ROAD EAST
LAKESHORE
LAKEFRONT PROMENADE
HYDRO ROAD
GEOGRAPHIC TWP OF MISSISSAUGA
MUNICIPALITY OF PEEL

# UTILITY CONFLICT PLAN

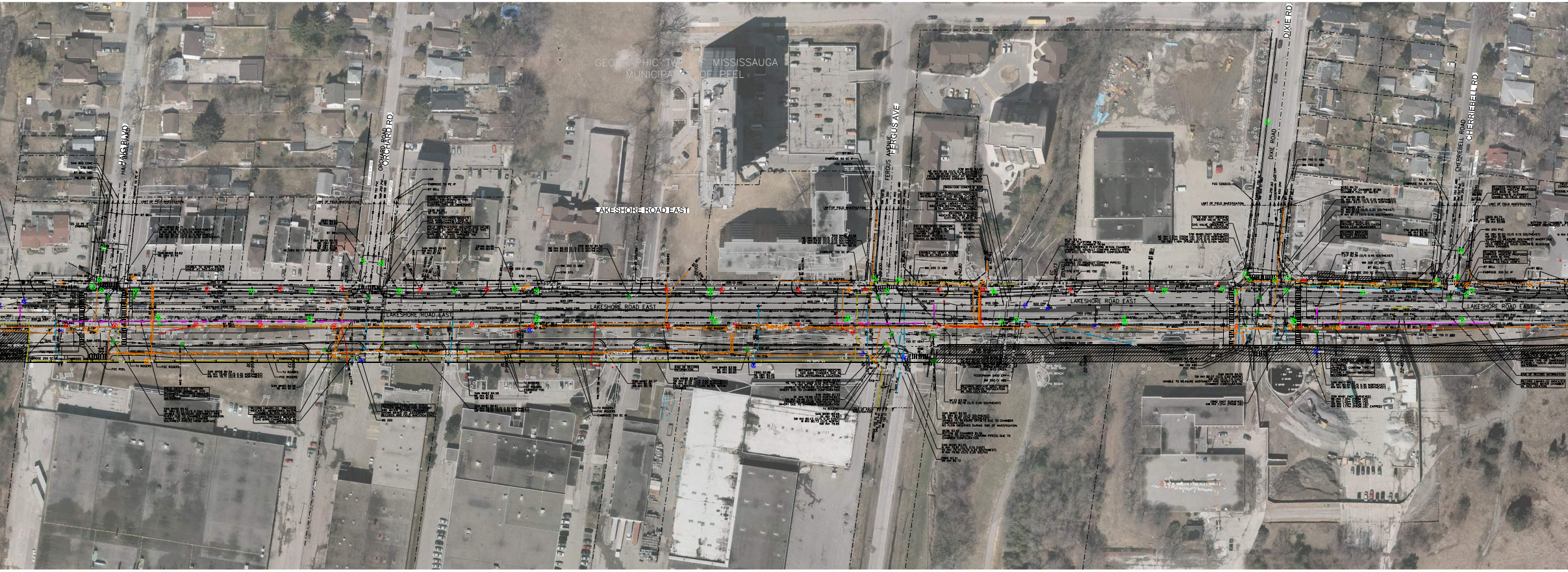
GEOGRAPHIC TWP. OF MISSISSAUGA
MUNICIPALITY OF PEEL
HAIG BLVD
HAIG BOULEVARD
ORCHARD RD.
ORCHARD ROAD
FERGUS AVE
FERGUS AVENUE
DIXIE RD
DIXIE ROAD
CHERRIEBELL RD
CHERRIEBELL ROAD
LAKESHORE ROAD EAST
LIMIT OF FIELD INVESTIGATION
UNABLE TO VERIFY WATER VALVE AT THIS LOCATION

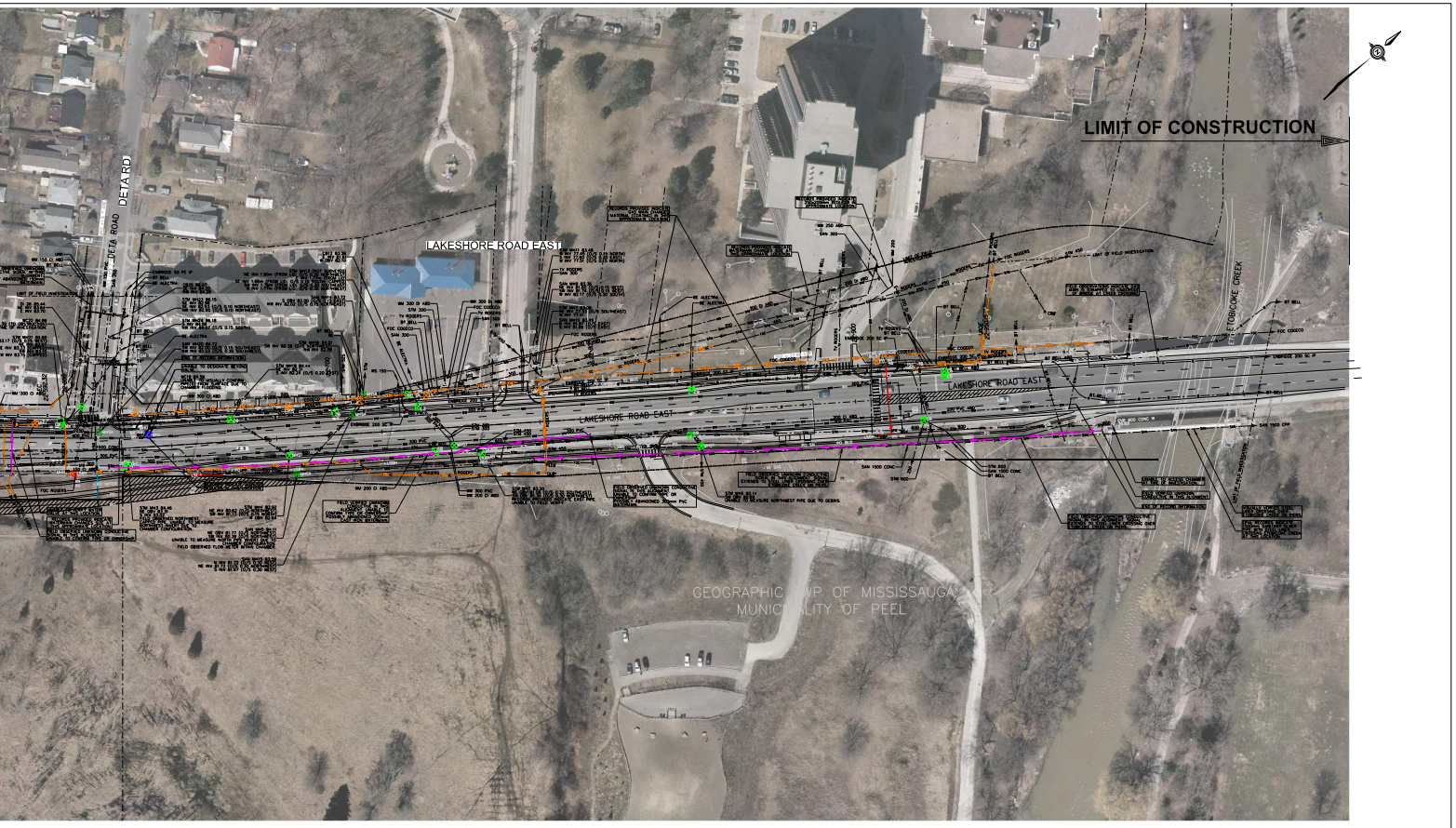
LIMIT OF CONSTRUCTION
LAKESHORE ROAD EAST
LAKESHORE ROAD EAST
LAKESHORE ROAD EAST
DETA RD
DETA ROAD
ETOBICOKE CREEK
GEOGRAPHIC TWP OF MISSISSAUGA
MUNICIPALITY OF PEEL
LIMIT OF FIELD INVESTIGATION
FOC ROGERS
BT BELL
FOC COGECO

MISSISSAUGA

**LAKESHORE ROAD (PART A)**
**TRANSPORTATION STUDY**
**EAST AVE W TO ETOBICOKE CREEK**
**STA. 20+550 TO STA. 23+000**

**DATE**
**JUNE 2023**

SCALE 1:1000
10m 0 20m
Horizontal