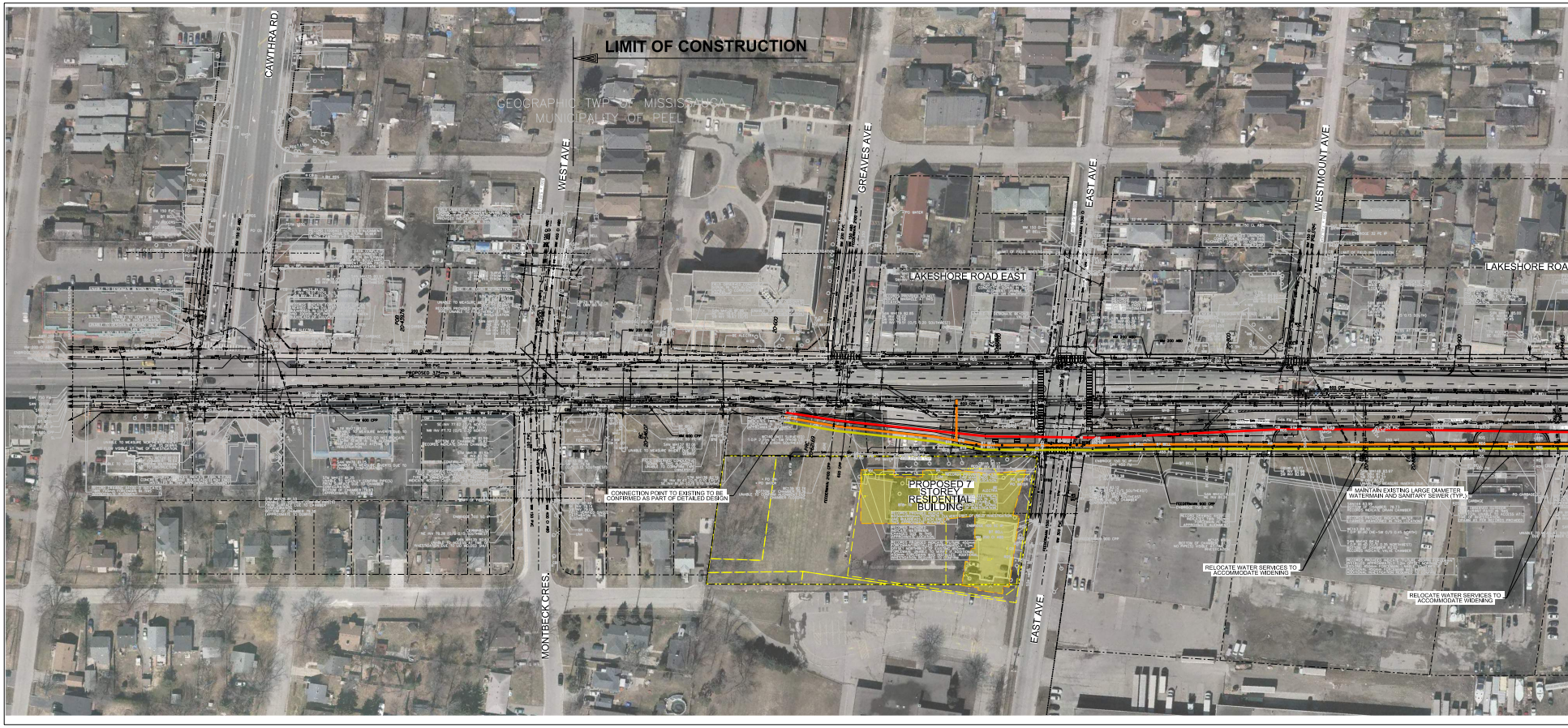
LIMIT OF CONSTRUCTION
GEOGRAPHIC TWP OF MISSISSAUGA
MUNICIPALITY OF PEEL
CAWTHRA RD
WEST AVE
GREAVES AVE
EAST AVE
WESTMOUNT AVE
LAKESHORE ROAD EAST
LAKESHORE ROA
PROPOSED 7 STOREY RESIDENTIAL BUILDING
CONNECTION POINT TO EXISTING TO BE CONFIRMED AS PART OF DETAILED DESIGN
MAINTAIN EXISTING LARGE DIAMETER WATERMAIN AND SANITARY SEWER (TYP.)
RELOCATE WATER SERVICES TO ACCOMMODATE WIDENING
RELOCATE WATER SERVICES TO ACCOMMODATE WIDENING
MONTBECK CRES.
EAST AVE

LEGEND

───	EXISTING ROW
-·-·-	EXISTING PROPERTY LINE
🟧	POTENTIAL UNDERGROUND BELL AND ROGERS LOCATION
🟨	POTENTIAL UNDERGROUND ENBRIDGE LOCATION
🟥	POTENTIAL ALECTRA, STREET LIGHTING, AND THIRD PARTY ATTACHMENTS CORRIDOR

NOTES:

1. LOCATION OF PROPOSED STORM SEWERS, CATCHBASINS, AND MAINTENANCE HOLES TO BE DETERMINED AS PART OF DETAILED DESIGN.
2. DEPTH AND LOCATION OF EXISTING UTILITIES ARE SUBJECT TO A SUBSURFACE UTILITY ENGINEERING QL-A INVESTIGATION. ADDITIONAL RELOCATIONS MAY BE REQUIRED DEPENDING ON THE OUTCOME OF THE QL-A INVESTIGATION.

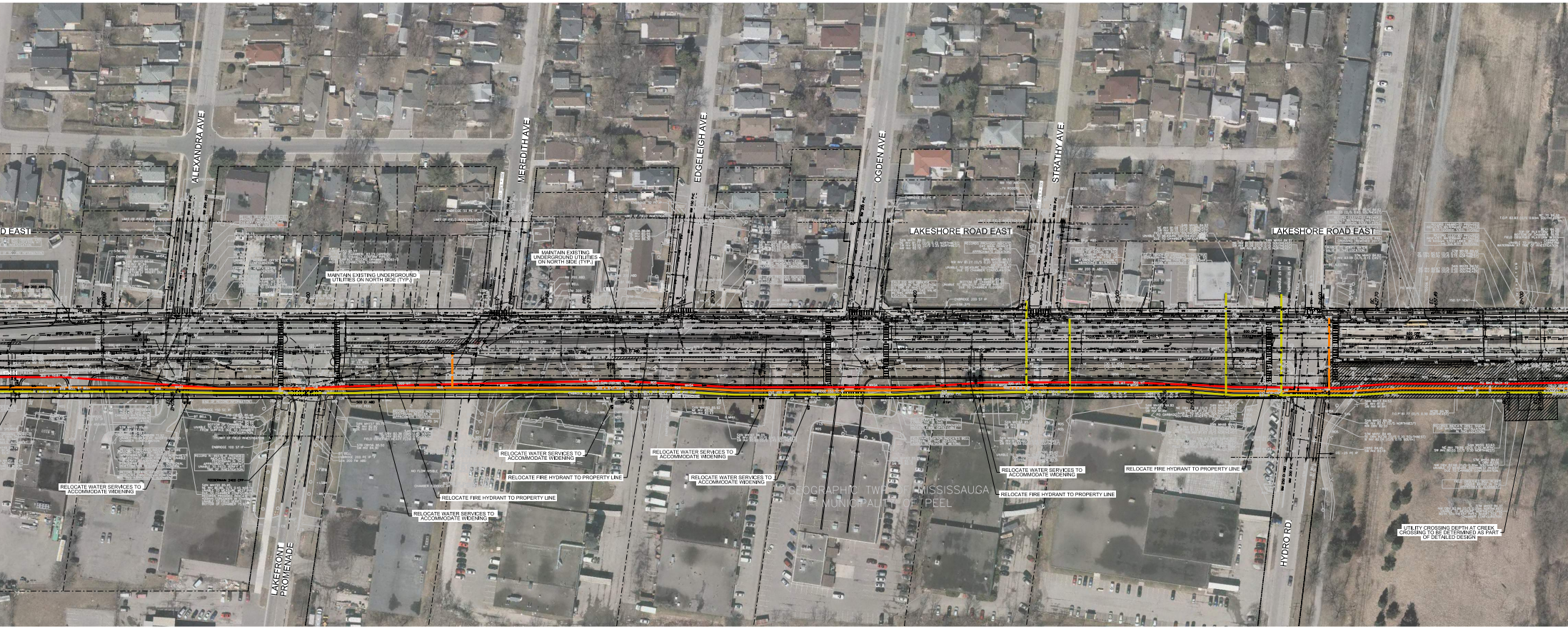
ALEXANDRA AVE
MEREDITH AVE
EDGELEIGH AVE
OGDEN AVE
STRATHY AVE
D EAST
LAKESHORE ROAD EAST
LAKESHORE ROAD EAST
MAINTAIN EXISTING UNDERGROUND UTILITIES ON NORTH SIDE (TYP.)
MAINTAIN EXISTING UNDERGROUND UTILITIES ON NORTH SIDE (TYP.)
FEEDERMAIN 2400 CPP
RELOCATE WATER SERVICES TO ACCOMMODATE WIDENING
RELOCATE FIRE HYDRANT TO PROPERTY LINE
RELOCATE WATER SERVICES TO ACCOMMODATE WIDENING
RELOCATE WATER SERVICES TO ACCOMMODATE WIDENING
RELOCATE FIRE HYDRANT TO PROPERTY LINE
RELOCATE WATER SERVICES TO ACCOMMODATE WIDENING
RELOCATE WATER SERVICES TO ACCOMMODATE WIDENING
RELOCATE FIRE HYDRANT TO PROPERTY LINE
RELOCATE FIRE HYDRANT TO PROPERTY LINE
GEOGRAPHIC TWP OF MISSISSAUGA
MUNICIPALITY OF PEEL
UTILITY CROSSING DEPTH AT CREEK CROSSING TO BE DETERMINED AS PART OF DETAILED DESIGN
LAKEFRONT PROMENADE
HYDRO RD

UTILITY RELOCATION PLAN

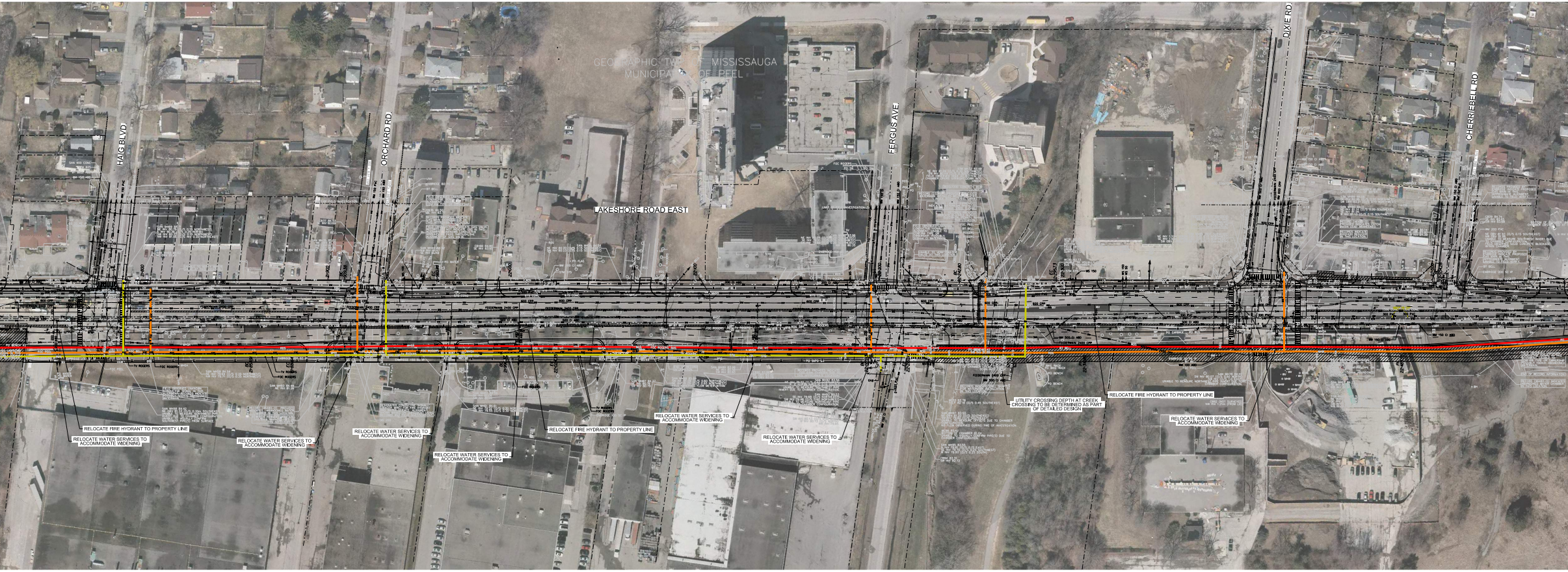
GEOGRAPHIC TWP. OF MISSISSAUGA
MUNICIPALITY OF PEEL
HAIG BLVD
ORCHARD RD
FERGUS AVE
DIXIE RD
CHERRIEBELL RD
LAKESHORE ROAD EAST
RELOCATE FIRE HYDRANT TO PROPERTY LINE
RELOCATE WATER SERVICES TO ACCOMMODATE WIDENING
RELOCATE WATER SERVICES TO ACCOMMODATE WIDENING
RELOCATE WATER SERVICES TO ACCOMMODATE WIDENING
RELOCATE WATER SERVICES TO ACCOMMODATE WIDENING
RELOCATE FIRE HYDRANT TO PROPERTY LINE
RELOCATE WATER SERVICES TO ACCOMMODATE WIDENING
RELOCATE WATER SERVICES TO ACCOMMODATE WIDENING
UTILITY CROSSING DEPTH AT CREEK CROSSING TO BE DETERMINED AS PART OF DETAILED DESIGN
RELOCATE FIRE HYDRANT TO PROPERTY LINE
RELOCATE WATER SERVICES TO ACCOMMODATE WIDENING

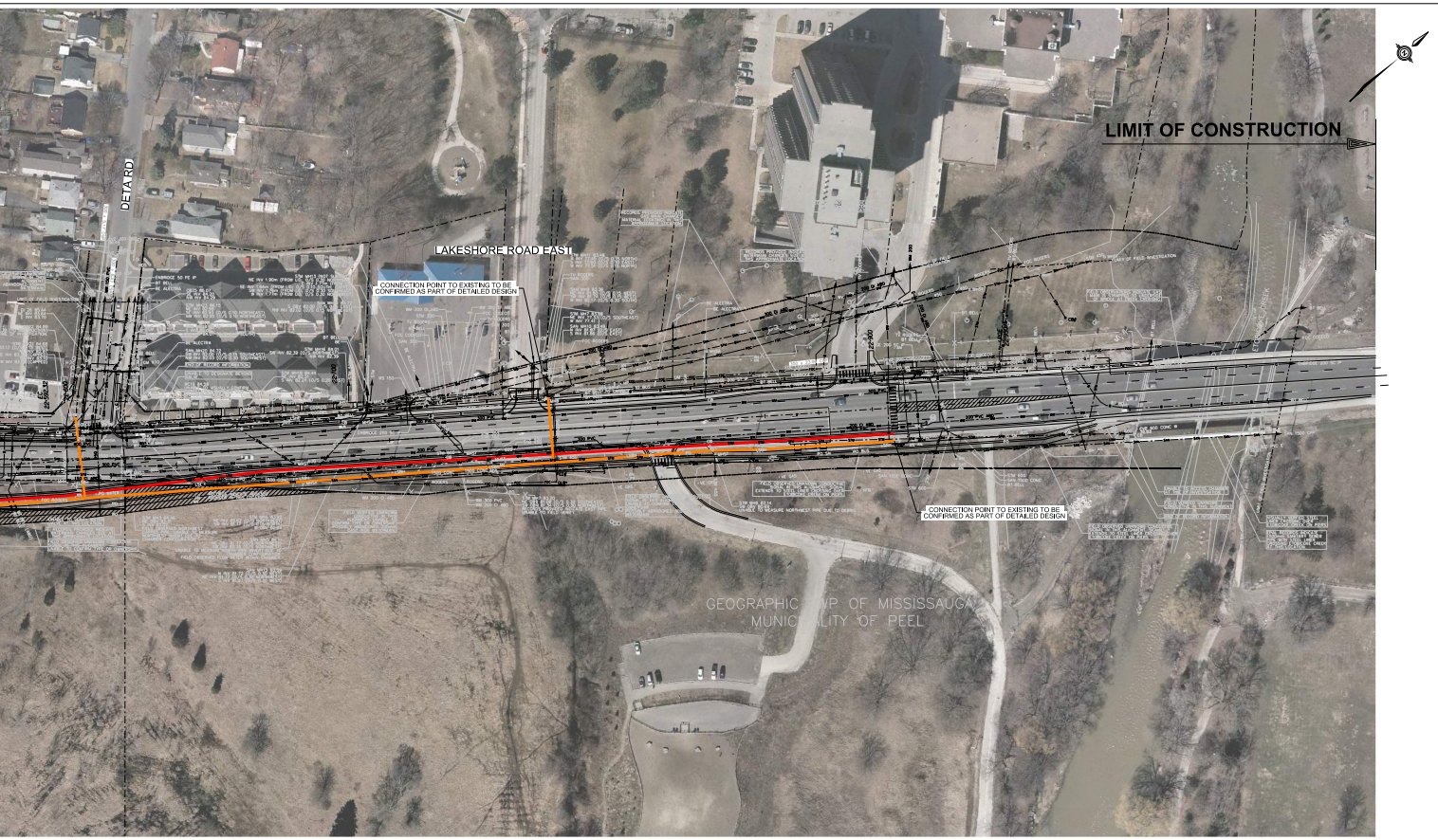
LIMIT OF CONSTRUCTION
LAKESHORE ROAD EAST
DETA RD
CONNECTION POINT TO EXISTING TO BE CONFIRMED AS PART OF DETAILED DESIGN
CONNECTION POINT TO EXISTING TO BE CONFIRMED AS PART OF DETAILED DESIGN
GEOGRAPHIC TWP OF MISSISSAUGA
MUNICIPALITY OF PEEL

MISSISSAUGA

LAKESHORE ROAD (PART A)
TRANSPORTATION STUDY
EAST AVE W TO ETOBICOKE CREEK

STA. 20+550 TO STA. 23+000

DATE
JUNE 2023

SCALE 1:1000
10m 0 20m
Horizontal