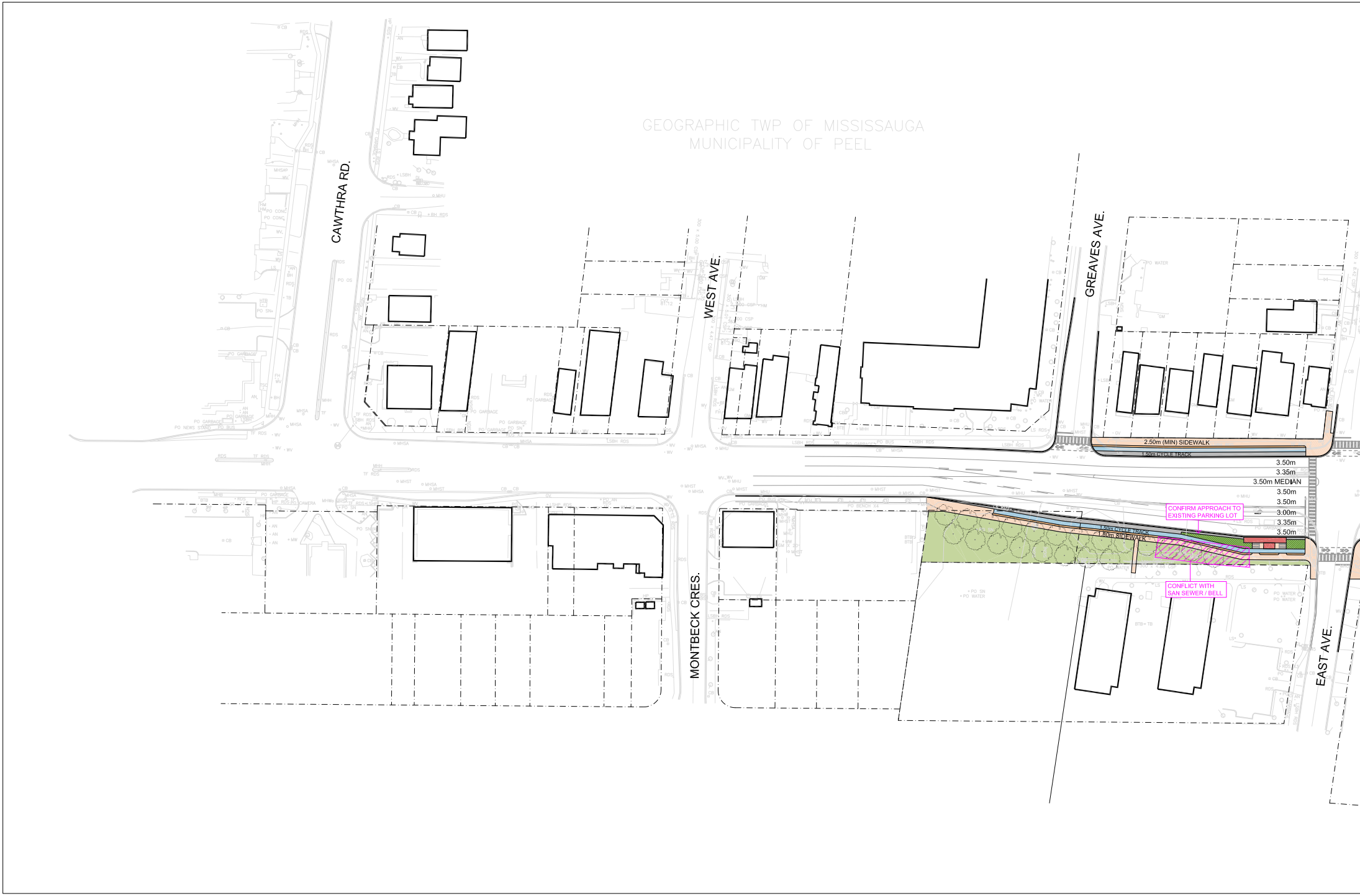
GEOGRAPHIC TWP OF MISSISSAUGA
MUNICIPALITY OF PEEL
CAWTHRA RD.
WEST AVE.
GREAVES AVE.
MONTBECK CRES.
EAST AVE.
2.50m (MIN) SIDEWALK
1.50m CYCLE TRACK
3.50m
3.35m
3.50m MEDIAN
3.50m
3.50m
3.00m
3.35m
3.50m
CONFIRM APPROACH TO EXISTING PARKING LOT
1.50m CYCLE TRACK
1.80m SIDEWALK
CONFLICT WITH SAN SEWER / BELL

LEGEND

- EXISTING PROPERTY LINE
- PROPOSED PROPERTY LINE
- LIMIT OF WORK
- PEDESTRIAN SIDEWALK (1.80m MIN.)
- CYCLE TRACK (1.5m MIN.)
- BI-DIRECTIONAL MULTI-USE PATH (2.4m MIN.)
- PAVED BUFFER
- BUS STOP / PLATFORM
- BUS SHELTER
- EDGE ZONE
- TREE PLANTING AREAS (2.0m MIN.)
- BIORETENTION FACILITY
- EXISTING TREES OUTSIDE P
  RIGHT-OF-WAY & LIMIT OF W
- EXISTING TREES WITHIN PUB
  RIGHT-OF-WAY & LIMIT OF W
  REMAIN

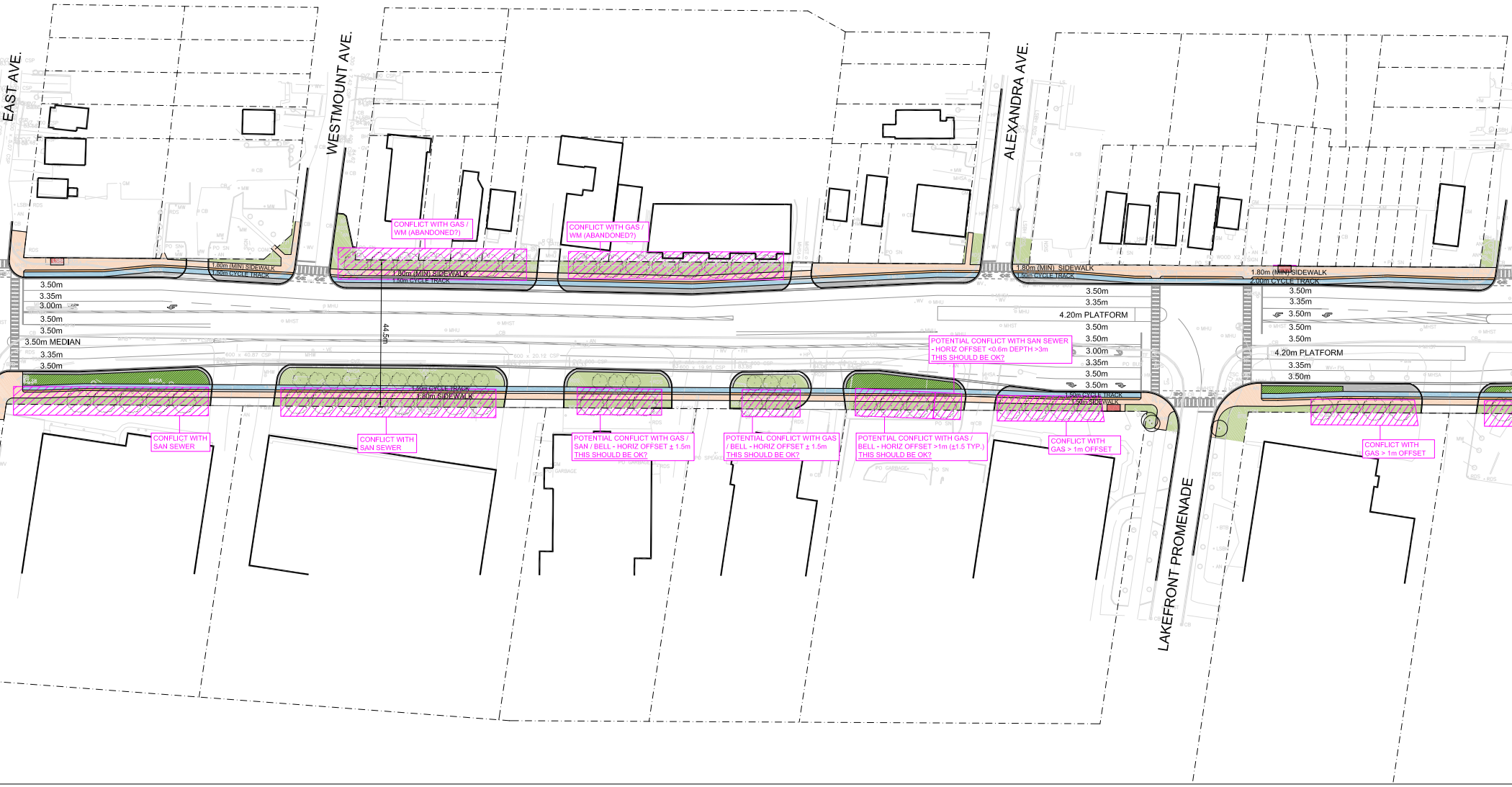
EAST AVE.
WESTMOUNT AVE.
ALEXANDRA AVE.
LAKEFRONT PROMENADE
1.80m (MIN) SIDEWALK
1.50m CYCLE TRACK
1.80m (MIN) SIDEWALK
1.50m CYCLE TRACK
1.80m (MIN) SIDEWALK
1.50m CYCLE TRACK
1.80m (MIN) SIDEWALK
2.00m CYCLE TRACK
3.50m
3.35m
3.00m
3.50m
3.50m
3.50m MEDIAN
3.35m
3.50m
44.5m
1.50m CYCLE TRACK
1.80m SIDEWALK
3.50m
3.35m
4.20m PLATFORM
3.50m
3.50m
3.00m
3.35m
3.50m
3.50m
1.50m CYCLE TRACK
1.50m SIDEWALK
3.50m
3.35m
3.50m
3.50m
3.50m
4.20m PLATFORM
3.35m
3.50m
600 x 40.87 CSP
600 x 20.12 CSP
600 x 19.95 CSP

CONFLICT WITH GAS / WM (ABANDONED?)

CONFLICT WITH GAS / WM (ABANDONED?)

POTENTIAL CONFLICT WITH SAN SEWER - HORIZ OFFSET <0.6m DEPTH >3m THIS SHOULD BE OK?

CONFLICT WITH SAN SEWER

CONFLICT WITH SAN SEWER

POTENTIAL CONFLICT WITH GAS / SAN / BELL - HORIZ OFFSET ± 1.5m THIS SHOULD BE OK?

POTENTIAL CONFLICT WITH GAS / BELL - HORIZ OFFSET ± 1.5m THIS SHOULD BE OK?

POTENTIAL CONFLICT WITH GAS / BELL - HORIZ OFFSET >1m (±1.5 TYP.) THIS SHOULD BE OK?

CONFLICT WITH GAS > 1m OFFSET

CONFLICT WITH GAS > 1m OFFSET

UBLIC
ORK
LIC
ORK TO

PROPOSED TREES WITHIN PUBLIC RIGHT-OF-WAY & LIMIT OF WORK

▨ POTENTIAL UTILITY CNFLICT WITH TREE PLANTING - TO BE RESOLVED THROUGH DETAILED DESIGN

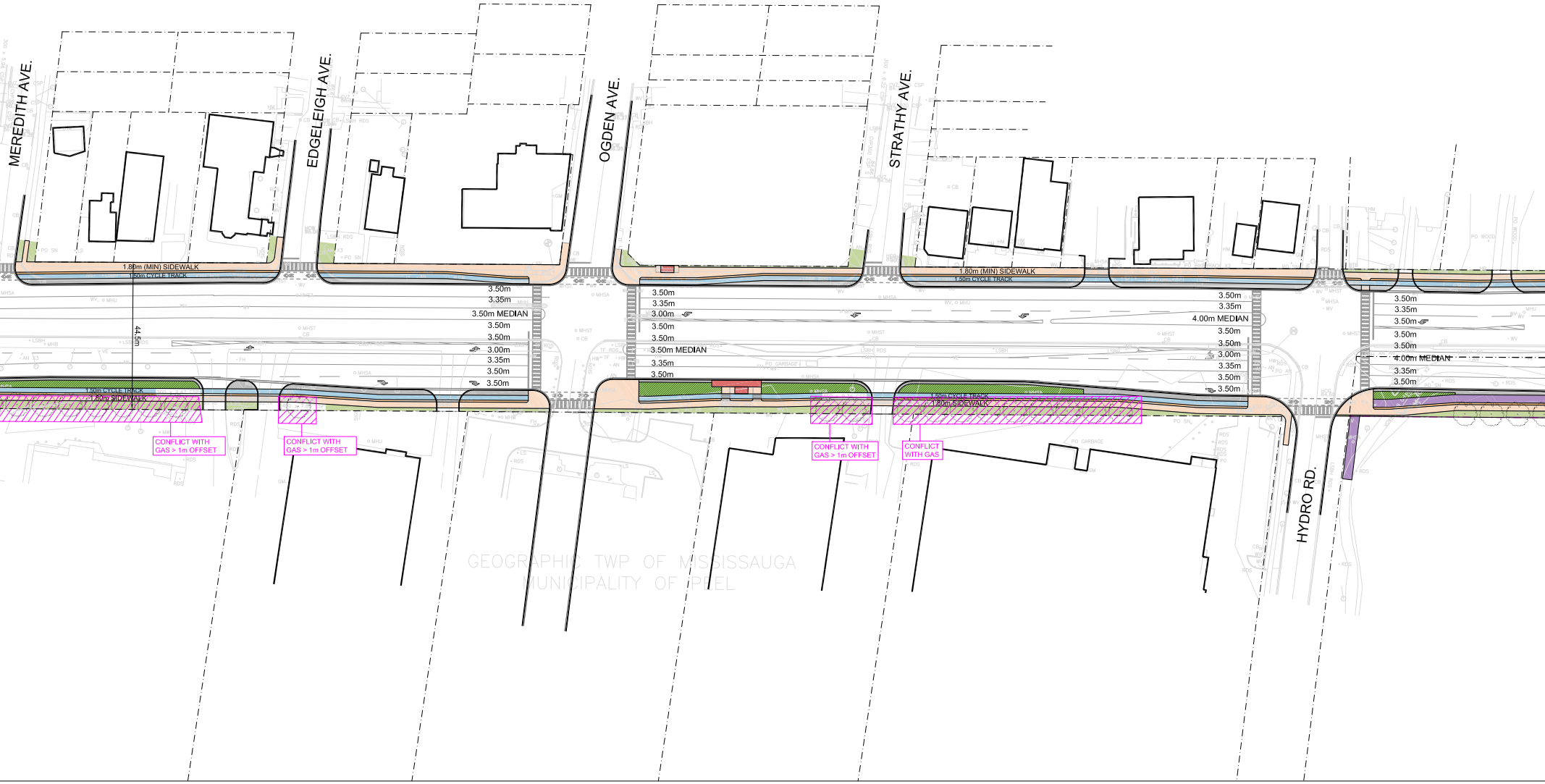
MEREDITH AVE.
EDGELEIGH AVE.
OGDEN AVE.
STRATHY AVE.
HYDRO RD.
1.80m (MIN) SIDEWALK
1.50m CYCLE TRACK
44.5m
3.50m
3.35m
3.50m MEDIAN
3.50m
3.50m
3.00m
3.35m
3.50m
3.50m
3.50m
3.35m
3.00m
3.50m
3.50m
3.50m MEDIAN
3.35m
3.50m
3.50m
3.35m
4.00m MEDIAN
3.50m
3.50m
3.00m
3.35m
3.50m
3.50m
3.50m
3.35m
3.50m
3.50m
3.50m
4.00m MEDIAN
3.35m
3.50m
1.50m CYCLE TRACK
1.80m SIDEWALK
CONFLICT WITH GAS > 1m OFFSET
CONFLICT WITH GAS > 1m OFFSET
CONFLICT WITH GAS > 1m OFFSET
CONFLICT WITH GAS
GEOGRAPHIC TWP OF MISSISSAUGA
MUNICIPALITY OF PEEL

LANDSCAPE PLAN -

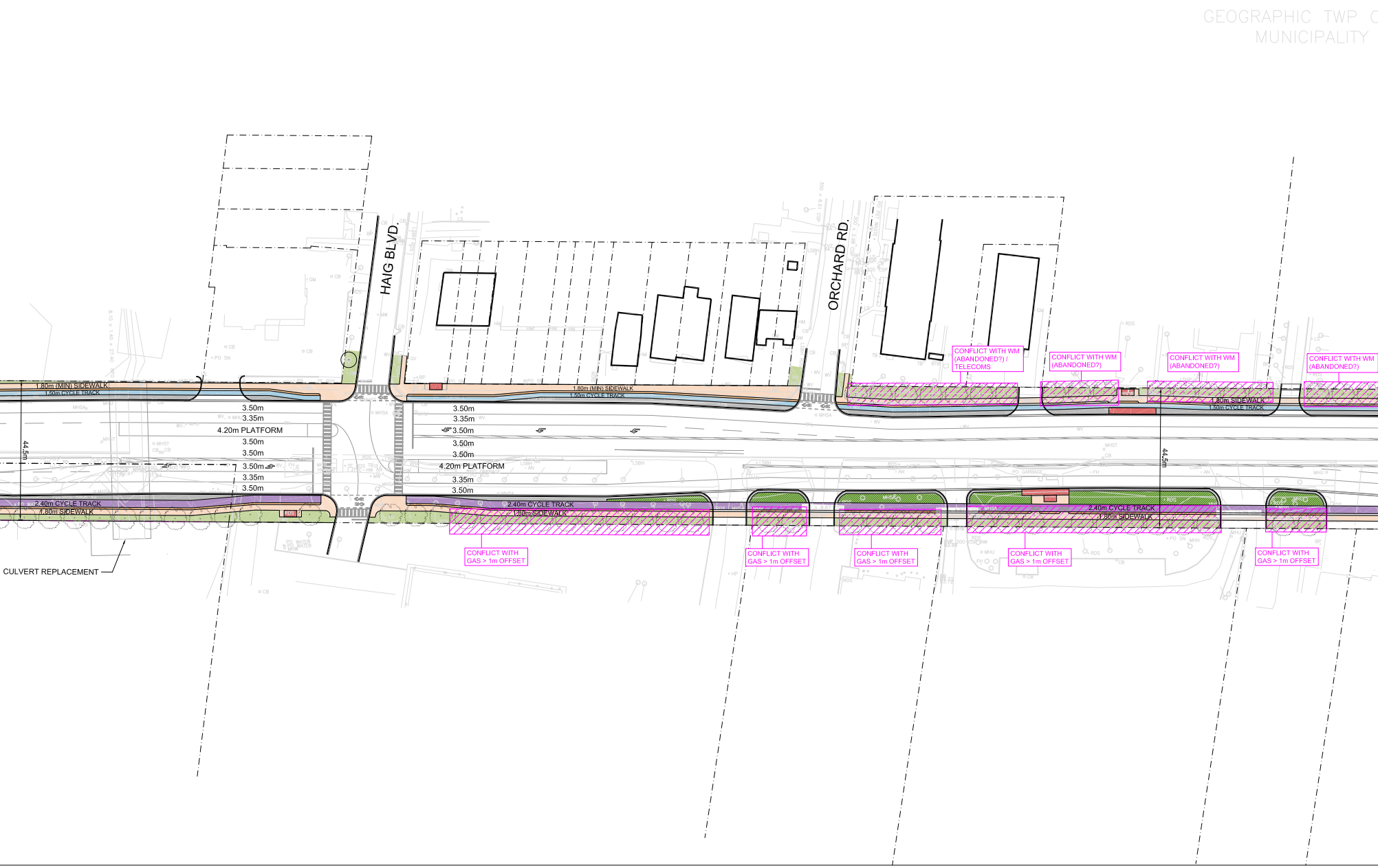
GEOGRAPHIC TWP O
MUNICIPALITY
HAIG BLVD.
ORCHARD RD.
1.80m (MIN) SIDEWALK
1.50m CYCLE TRACK
3.50m
3.35m
4.20m PLATFORM
3.50m
3.50m
3.50m
3.35m
3.50m
44.5m
2.40m CYCLE TRACK
1.80m SIDEWALK
CULVERT REPLACEMENT
3.50m
3.35m
3.50m
3.50m
4.20m PLATFORM
3.35m
3.50m
1.80m (MIN) SIDEWALK
1.50m CYCLE TRACK
2.40m CYCLE TRACK
1.80m SIDEWALK
CONFLICT WITH WM (ABANDONED?) / TELECOMS
CONFLICT WITH WM (ABANDONED?)
CONFLICT WITH WM (ABANDONED?)
CONFLICT WITH WM (ABANDONED?)
1.80m SIDEWALK
1.50m CYCLE TRACK
44.5m
2.40m CYCLE TRACK
1.80m SIDEWALK
CONFLICT WITH GAS > 1m OFFSET
CONFLICT WITH GAS > 1m OFFSET
CONFLICT WITH GAS > 1m OFFSET
CONFLICT WITH GAS > 1m OFFSET
CONFLICT WITH GAS > 1m OFFSET

POTENTIAL UTILITY CONFLICTS

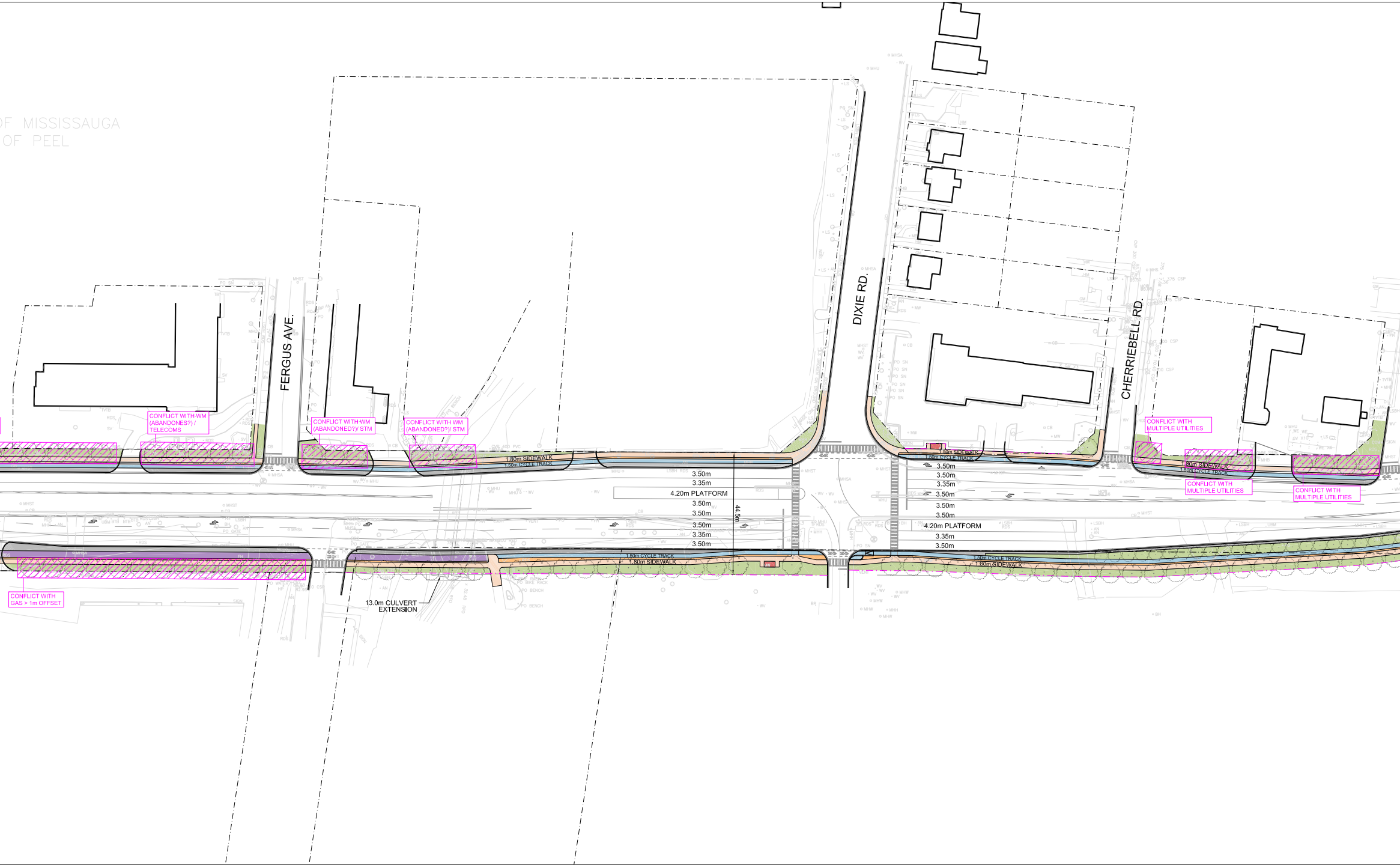
OF MISSISSAUGA
OF PEEL
FERGUS AVE.
DIXIE RD.
CHERRIEBELL RD.
CONFLICT WITH WM (ABANDONES?) / TELECOMS
CONFLICT WITH WM (ABANDONED?)/ STM
CONFLICT WITH WM (ABANDONED?)/ STM
CONFLICT WITH MULTIPLE UTILITIES
CONFLICT WITH MULTIPLE UTILITIES
CONFLICT WITH MULTIPLE UTILITIES
CONFLICT WITH GAS > 1m OFFSET
1.80m SIDEWALK
1.50m CYCLE TRACK
1.50m CYCLE TRACK
1.80m SIDEWALK
3.50m
3.35m
4.20m PLATFORM
3.50m
3.50m
3.50m
3.35m
3.50m
44.5m
3.50m
3.50m
3.35m
3.50m
3.50m
3.50m
4.20m PLATFORM
3.35m
3.50m
13.0m CULVERT EXTENSION

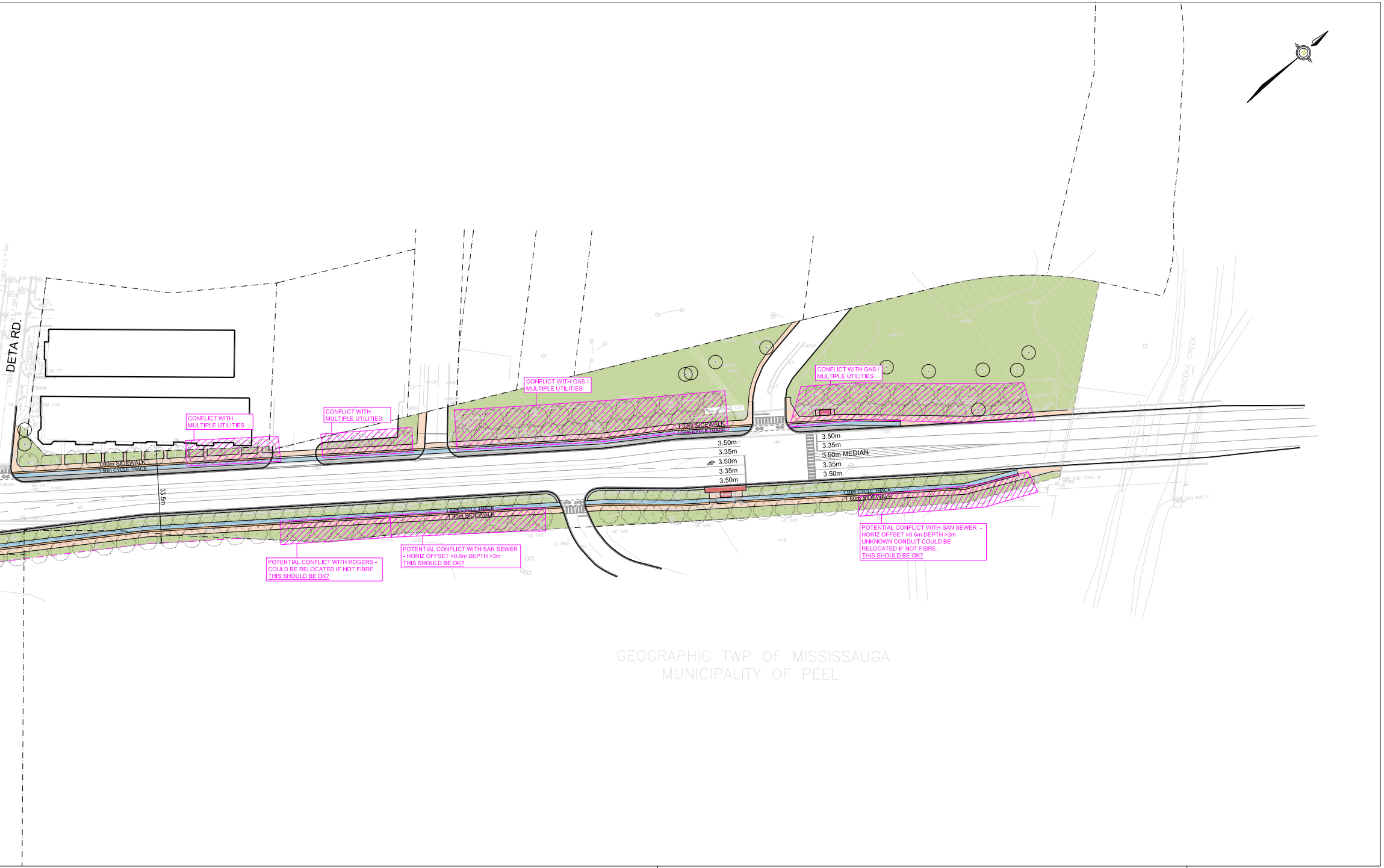
DETA RD.
1.80m SIDEWALK
1.50m CYCLE TRACK
33.5m
3.50m
3.35m
3.50m
3.35m
3.50m
3.50m
3.35m
3.50m MEDIAN
3.35m
3.50m
ETOBICOKE CREEK
GEOGRAPHIC TWP OF MISSISSAUGA
MUNICIPALITY OF PEEL

CONFLICT WITH
MULTIPLE UTILITIES

CONFLICT WITH
MULTIPLE UTILITIES

CONFLICT WITH GAS /
MULTIPLE UTILITIES

CONFLICT WITH GAS /
MULTIPLE UTILITIES

POTENTIAL CONFLICT WITH ROGERS -
COULD BE RELOCATED IF NOT FIBRE
THIS SHOULD BE OK?

POTENTIAL CONFLICT WITH SAN SEWER
- HORIZ OFFSET >0.6m DEPTH >3m
THIS SHOULD BE OK?

POTENTIAL CONFLICT WITH SAN SEWER -
HORIZ OFFSET >0.6m DEPTH >3m
UNKNOWN CONDUIT COULD BE
RELOCATED IF NOT FIBRE.
THIS SHOULD BE OK?

MISSISSAUGA

LAKESHORE ROAD (PART A)
TRANSPORTATION STUDY
EAST AVE W TO ETOBICOKE CREEK

STA. 20+550 TO STA. 23+000

DATE
MAY 2023

SCALE 1:1000
10m 0 20m
Horizontal