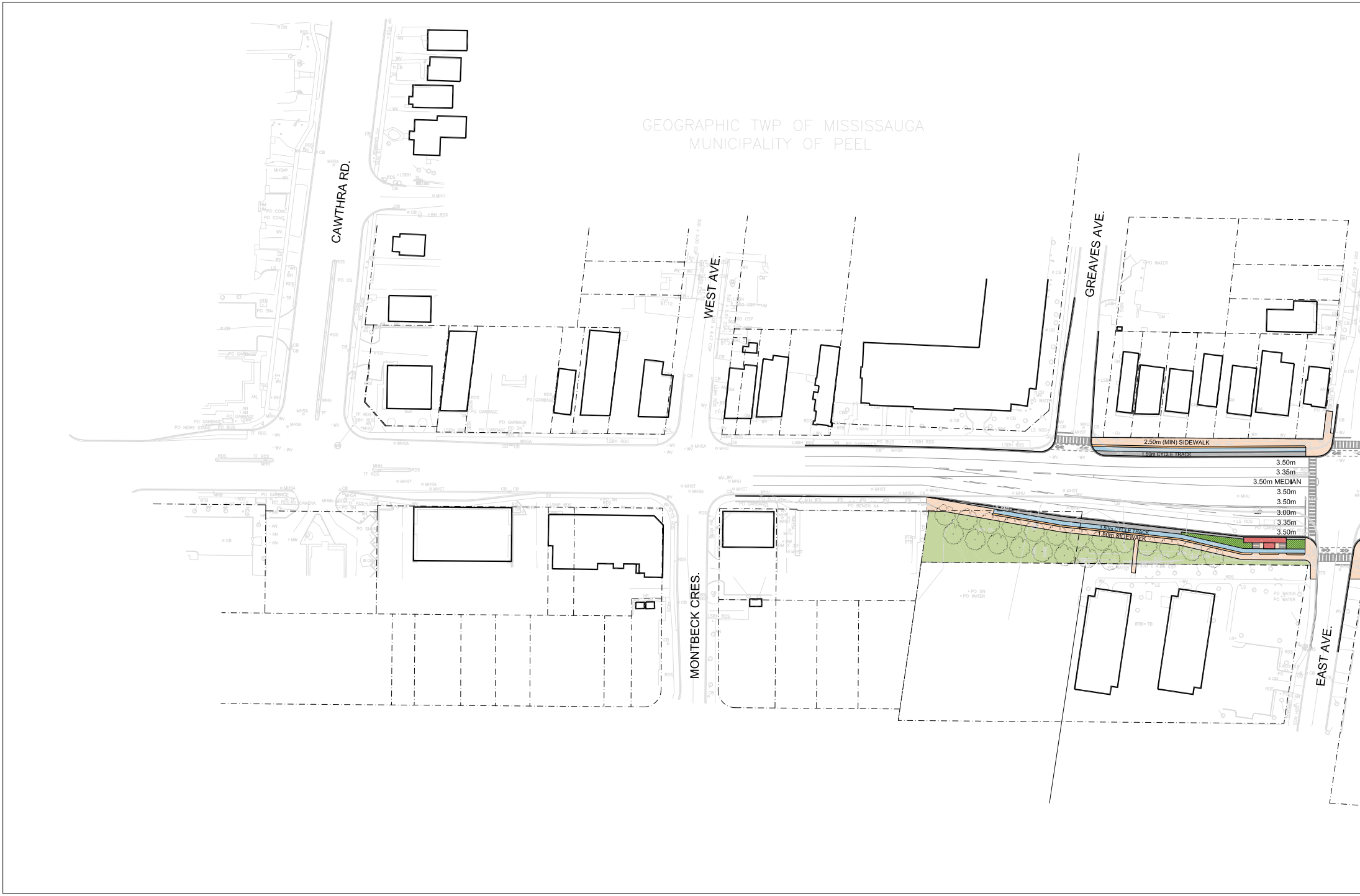
GEOGRAPHIC TWP OF MISSISSAUGA
MUNICIPALITY OF PEEL
CAWTHRA RD.
WEST AVE.
GREAVES AVE.
MONTBECK CRES.
EAST AVE.
2.50m (MIN) SIDEWALK
1.50m CYCLE TRACK
3.50m
3.35m
3.50m MEDIAN
3.50m
3.50m
3.00m
3.35m
3.50m
1.50m CYCLE TRACK
1.80m SIDEWALK

LEGEND

- — · — EXISTING PROPERTY LINE
- — · — PROPOSED PROPERTY LINE
- – – – LIMIT OF WORK

- PEDESTRIAN SIDEWALK (1.80m MIN.)
- CYCLE TRACK (1.5m MIN.)
- BI-DIRECTIONAL MULTI-USE PATH (2.4m MIN.)

- PAVED BUFFER
- BUS STOP / PLATFORM
- BUS SHELTER

- EDGE ZONE
- TREE PLANTING AREAS (2.0m MIN.)
- ▨ BIORETENTION FACILITY

- EXISTING TREES OUTSIDE P
RIGHT-OF-WAY & LIMIT OF W
- ○ EXISTING TREES WITHIN PUB
RIGHT-OF-WAY & LIMIT OF W
REMAIN

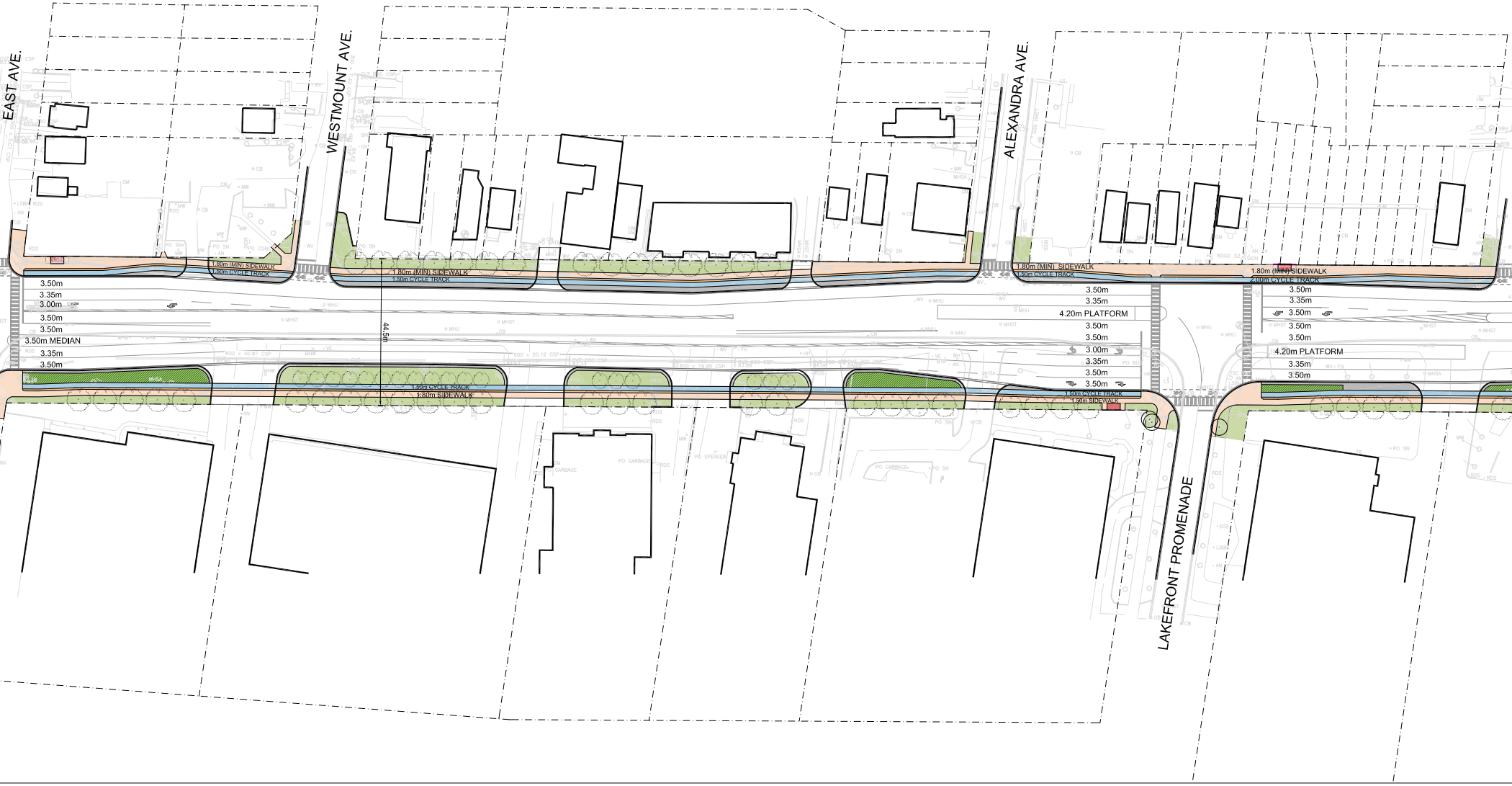
EAST AVE.
WESTMOUNT AVE.
ALEXANDRA AVE.
LAKEFRONT PROMENADE
1.80m (MIN) SIDEWALK
1.50m CYCLE TRACK
1.80m (MIN) SIDEWALK
1.50m CYCLE TRACK
1.80m (MIN) SIDEWALK
1.50m CYCLE TRACK
1.80m (MIN) SIDEWALK
2.00m CYCLE TRACK
3.50m
3.35m
3.00m
3.50m
3.50m
3.50m MEDIAN
3.35m
3.50m
44.5m
1.50m CYCLE TRACK
1.80m SIDEWALK
3.50m
3.35m
4.20m PLATFORM
3.50m
3.50m
3.00m
3.35m
3.50m
3.50m
1.50m CYCLE TRACK
1.50m SIDEWALK
3.50m
3.35m
3.50m
3.50m
3.50m
4.20m PLATFORM
3.35m
3.50m

UBLIC
ORK
BLIC
ORK TO

PROPOSED TREES WITHIN PUBLIC RIGHT-OF-WAY & LIMIT OF WORK

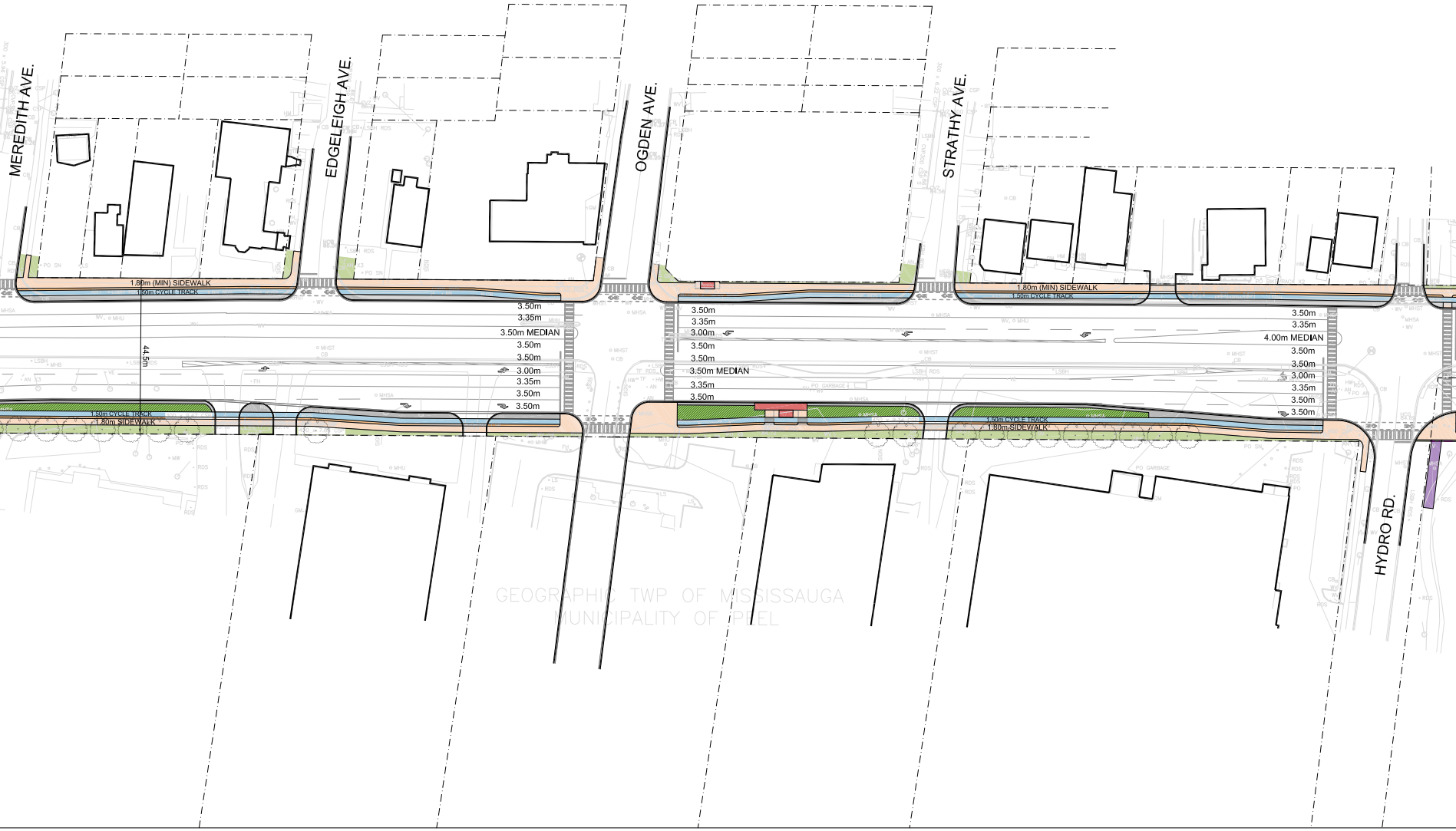
MEREDITH AVE.
EDGELEIGH AVE.
OGDEN AVE.
STRATHY AVE.
HYDRO RD.
1.80m (MIN) SIDEWALK
1.50m CYCLE TRACK
1.80m (MIN) SIDEWALK
1.50m CYCLE TRACK
3.50m
3.35m
3.50m MEDIAN
3.50m
3.50m
3.00m
3.35m
3.50m
3.50m
3.50m
3.35m
3.00m
3.50m
3.50m
3.50m MEDIAN
3.35m
3.50m
3.50m
3.35m
4.00m MEDIAN
3.50m
3.50m
3.00m
3.35m
3.50m
3.50m
44.5m
1.50m CYCLE TRACK
1.80m SIDEWALK
1.50m CYCLE TRACK
1.80m SIDEWALK
GEOGRAPHIC TWP OF MISSISSAUGA
MUNICIPALITY OF PEEL

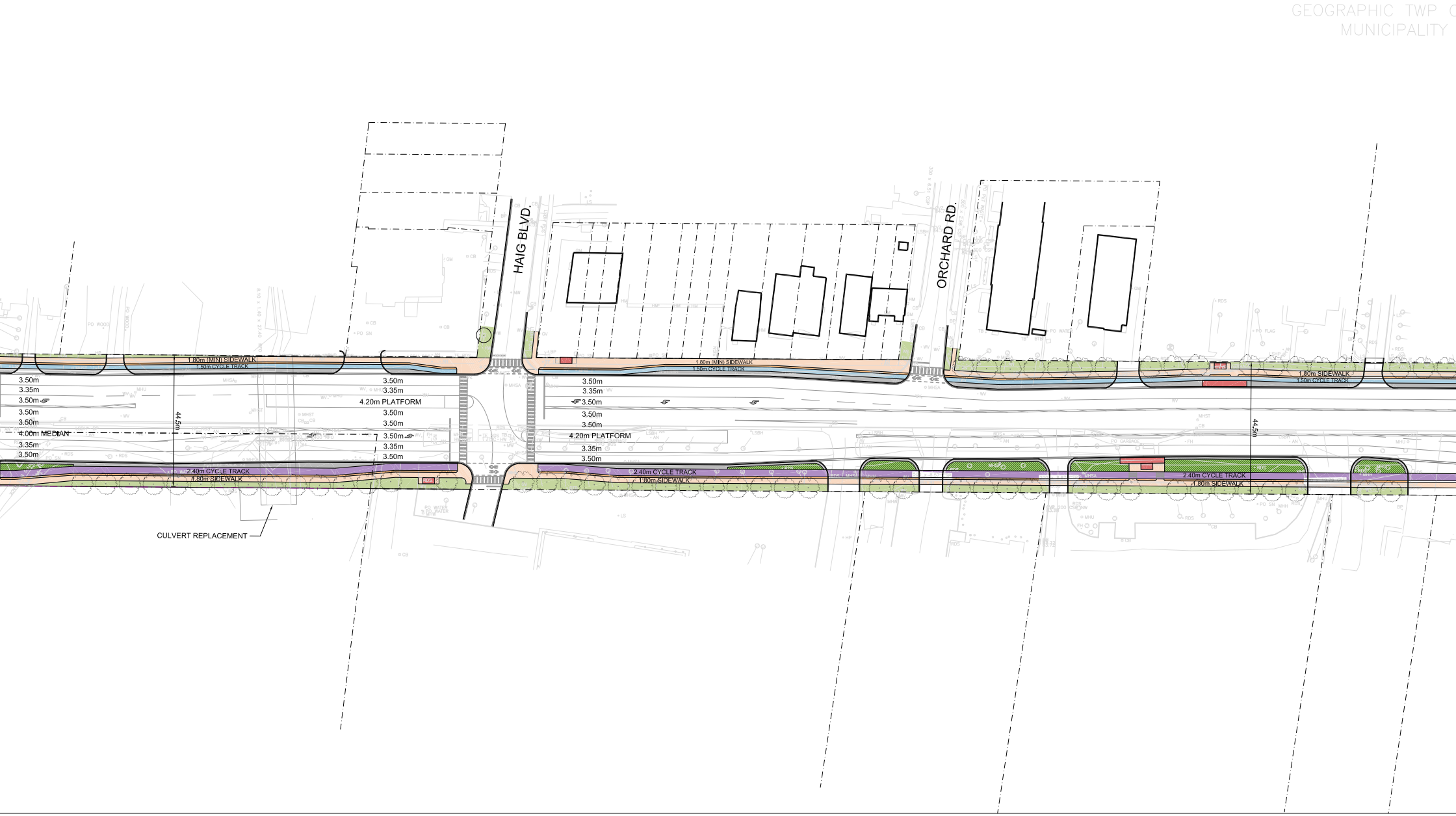
GEOGRAPHIC TWP
MUNICIPALITY
HAIG BLVD.
ORCHARD RD.
1.80m (MIN) SIDEWALK
1.50m CYCLE TRACK
1.80m SIDEWALK
2.40m CYCLE TRACK
3.50m
3.35m
4.20m PLATFORM
4.00m MEDIAN
44.5m
CULVERT REPLACEMENT

LANDSCAPE PLAN

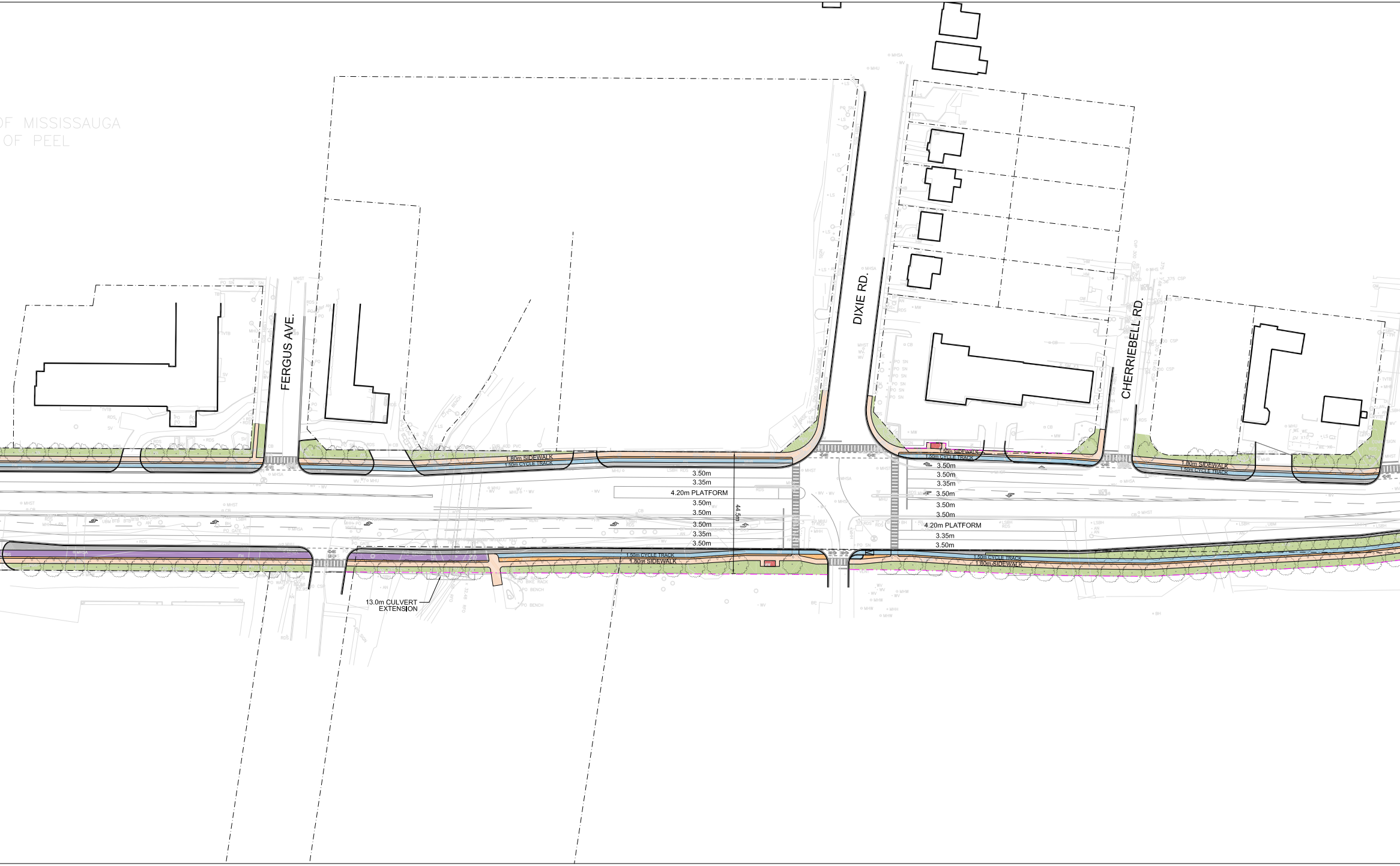
OF MISSISSAUGA
OF PEEL
FERGUS AVE.
DIXIE RD.
CHERRIEBELL RD.
1.80m SIDEWALK
1.50m CYCLE TRACK
3.50m
3.35m
4.20m PLATFORM
3.50m
3.50m
3.50m
3.35m
3.50m
44.5m
4.20m PLATFORM
1.50m CYCLE TRACK
1.80m SIDEWALK
13.0m CULVERT EXTENSION

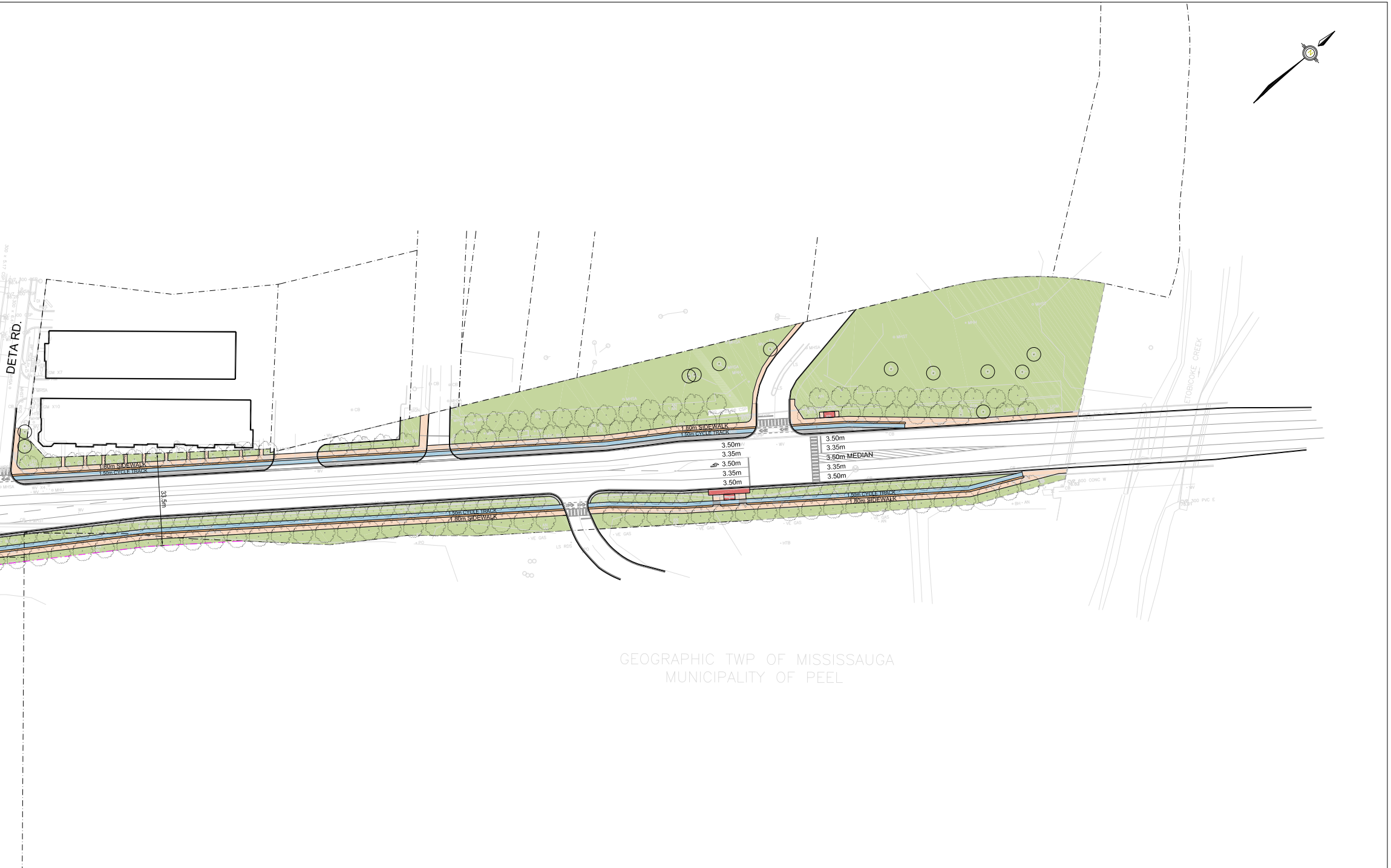
DETA RD.
1.80m SIDEWALK
1.50m CYCLE TRACK
33.5m
1.50m CYCLE TRACK
1.80m SIDEWALK
1.80m SIDEWALK
1.50m CYCLE TRACK
3.50m
3.35m
3.50m
3.35m
3.50m
3.50m
3.35m
3.50m MEDIAN
3.35m
3.50m
1.50m CYCLE TRACK
1.80m SIDEWALK
ETOBICOKE CREEK
GEOGRAPHIC TWP OF MISSISSAUGA
MUNICIPALITY OF PEEL

MISSISSAUGA

LAKESHORE ROAD (PART A) TRANSPORTATION STUDY

EAST AVE W TO ETOBICOKE CREEK

STA. 20+550 TO STA. 23+000

DATE

MAY 2023

SCALE 1:1000

10m 0 20m

Horizontal