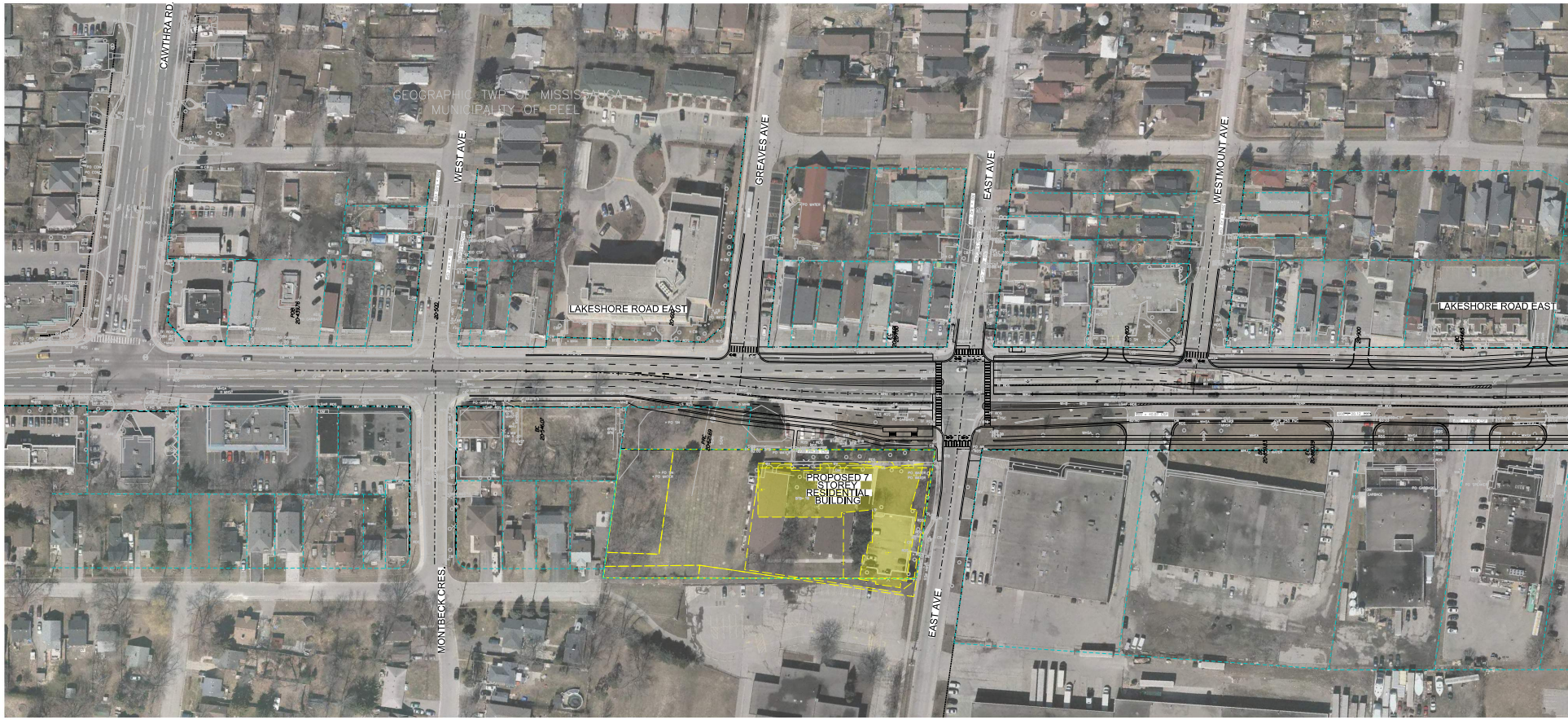
CAWTHRA RD.
GEOGRAPHIC TWP OF MISSISSAUGA
MUNICIPALITY OF PEEL
WEST AVE
GREAVES AVE
EAST AVE
WESTMOUNT AVE
LAKESHORE ROAD EAST
LAKESHORE ROAD EAST
MONTBECK CRES.
PROPOSED 7 STOREY RESIDENTIAL BUILDING
EAST AVE

LEGEND

— EXISTING ROW

▨ PROPERTY REQUIREMENTS

- - - PROPERTY LINES

NOTE:
TEMPORARY EASEMENTS HAVE NOT BEEN SHOWN; HOWEVER, THE NEED FOR TEMPORARY EASEMENTS FOR BOULEVARD WORK AND ASSOCIATED GRADING SHOULD BE REVIEWED AGAIN AS PART OF THE NEXT PHASE OF DESIGN


ALEXANDRA AVE
MEREDITH AVE
EDGELEIGH AVE
OGDEN AVE
STRATHY AVE
LAKESHORE ROAD EAST
LAKESHORE ROAD EAST
LAKEFRONT PROMENADE
HYDRO RD
GEOGRAPHIC TWP OF MISSISSAUGA
MUNICIPALITY OF PEEL
P.I.N. 13485-0758(LT)
1082 LAKESHORE RD. EAST
LAKEVIEW COMMUNITY PARTNERS LIMITED
2378m2
P.I.N. 13485-0758(LT)
1082 LAKESHORE RD. EAST
LAKEVIEW COMMUNITY PARTNERS LIMITED
289m2

PROPERTY REQ


HAIG BLVD
ORCHARD RD
GEOGRAPHIC TWP. OF MISSISSAUGA
MUNICIPALITY OF PEEL
LAKESHORE ROAD EAST
FERGUS AVE
DIXIE RD.
P.I.N. 13485-0470(LT)
1381 LAKESHORE RD. EAST
CITY PARK (LAKESHORE) INC.
134.0m2
P.I.N. 13485-0729(LT)
LAKESHORE RD. EAST
THE REGIONAL
MUNICIPALITY OF PEEL
PROPERTY
40.0m2
P.I.N. 13485-0729(LT)
LAKESHORE RD. EAST
THE REGIONAL
MUNICIPALITY OF PEEL
PROPERTY
920.0m2
P.I.N. 13485-0749(LT)
1392 LAKESHORE RD. EAST
CITY OF MISSISSAUGA PROPERTY
2350m2
PO BIKE RACK
PO BENCH

UIREMENTS


CHERRIEBELL RD
DETA RD
LAKESHORE ROAD EAST
22+700
22+800
22+900
P.I.N. 13488-0759(LT)
1440 LAKESHORE RD. EAST
TRCA PROPERTY
409m2
GEOGRAPHIC TWP. OF MISSISSAUGA
MUNICIPALITY OF PEEL
ETOBICOKE CREEK

MISSISSAUGA

LAKESHORE ROAD (PART A)
TRANSPORTATION STUDY
EAST AVE W TO ETOBICOKE CREEK
STA. 20+550 TO STA. 23+000

DATE
JUNE 2023

SCALE 1:1000
10m 0 20m
Horizontal