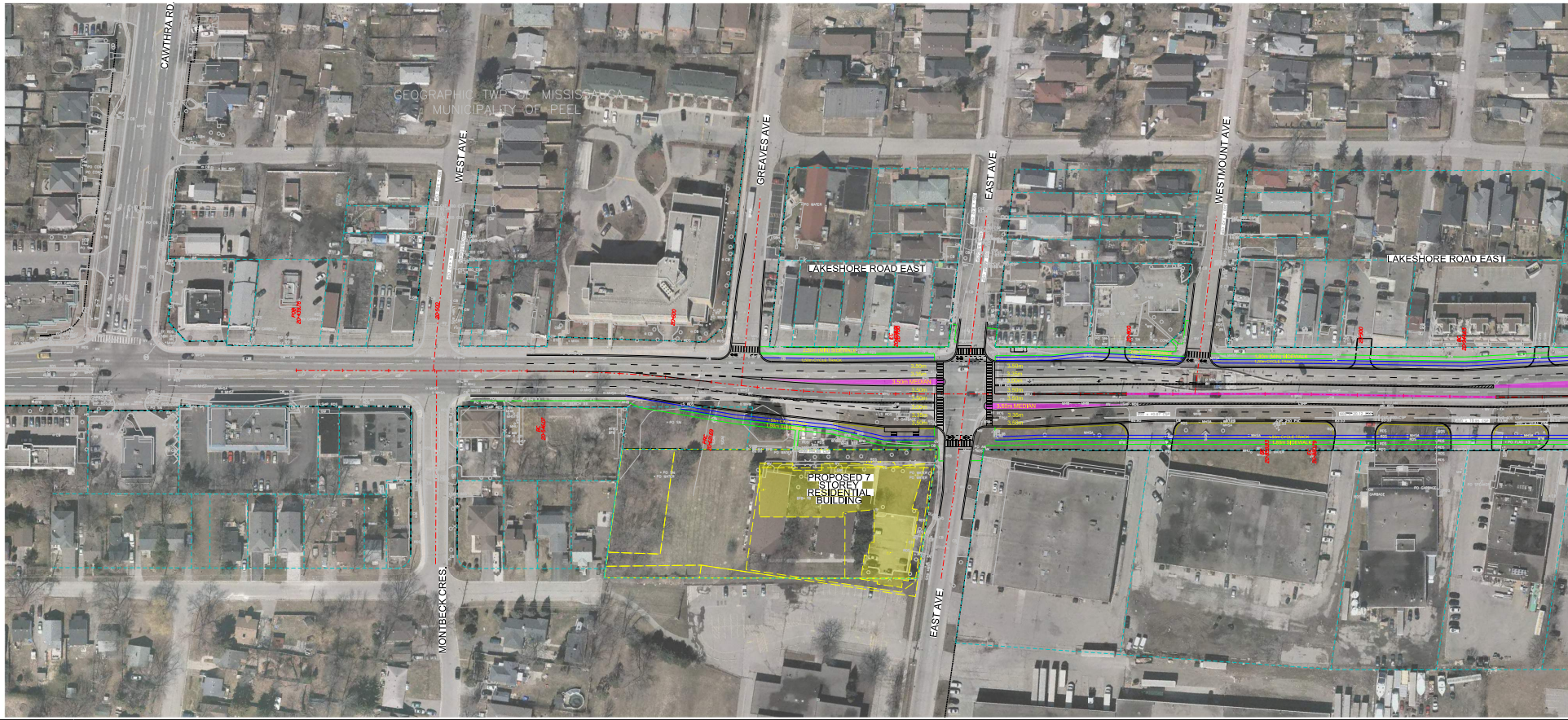
CAWTHRA RD
GEOGRAPHIC TWP OF MISSISSAUGA
MUNICIPALITY OF PEEL
WEST AVE
GREAVES AVE
EAST AVE
WESTMOUNT AVE
LAKESHORE ROAD EAST
LAKESHORE ROAD EAST
2.50m (MIN) SIDEWALK
1.50m CYCLE TRACK
3.50m
3.35m
3.50m MEDIAN
3.50m
3.50m
3.00m
3.35m
3.50m
3.50m
3.35m
3.00m
3.50m
3.50m
3.50m MEDIAN
3.35m
3.50m
1.50m CYCLE TRACK
1.80m SIDEWALK
PROPOSED 7 STOREY RESIDENTIAL BUILDING
MONTBECK CRES.
EAST AVE

LEGEND

━ EXISTING ROW

┄ EXISTING PROPERTY LINES

-·- PROPOSED R.O.W.

▬ PROPOSED RAISED MEDIAN

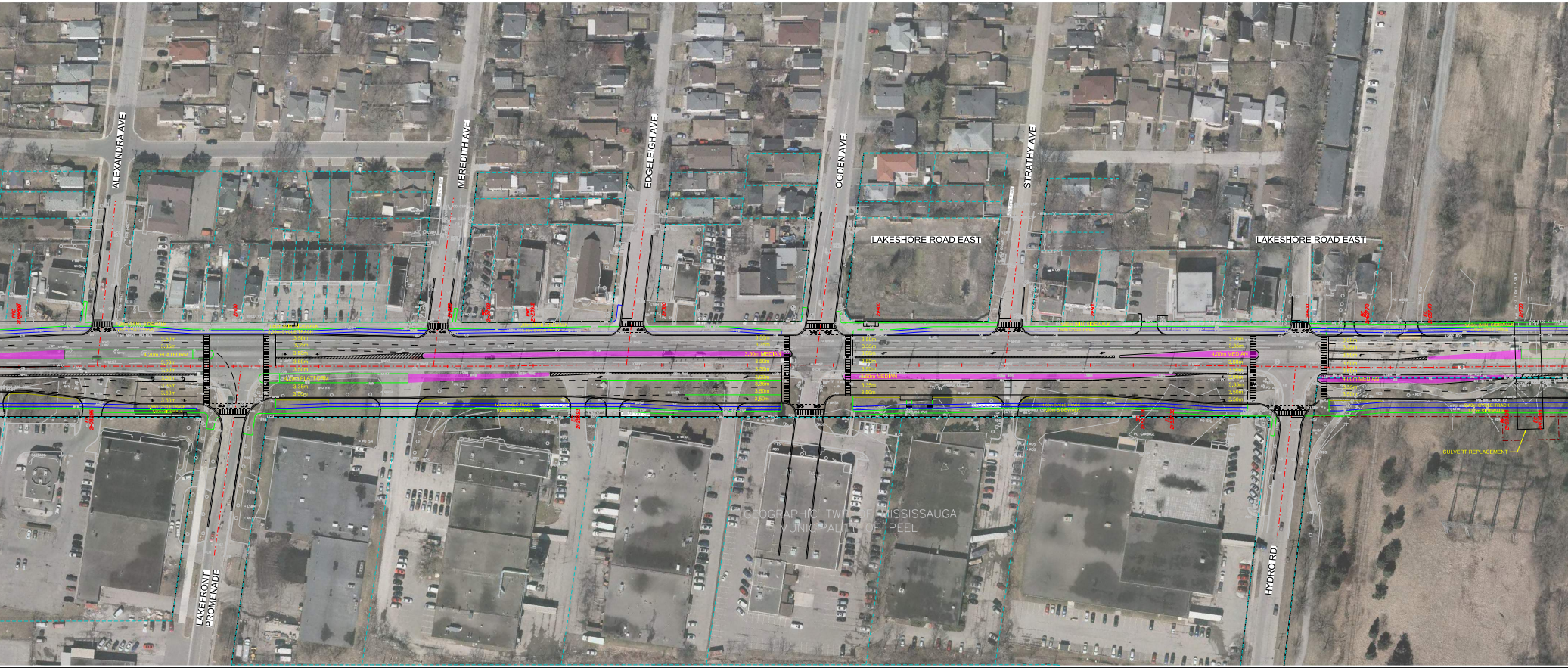
ALEXANDRA AVE
MEREDITH AVE
EDGELEIGH AVE
OGDEN AVE
STRATHY AVE
LAKESHORE ROAD EAST
LAKESHORE ROAD EAST
4.20m PLATFORM
4.20m PLATFORM
3.50m MEDIAN
4.00m MEDIAN
3.50m MEDIAN
4.00m MEDIAN
GEOGRAPHIC TWP OF MISSISSAUGA
MUNICIPALITY OF PEEL
LAKEFRONT PROMENADE
HYDRO RD
CULVERT REPLACEMENT

PLAN

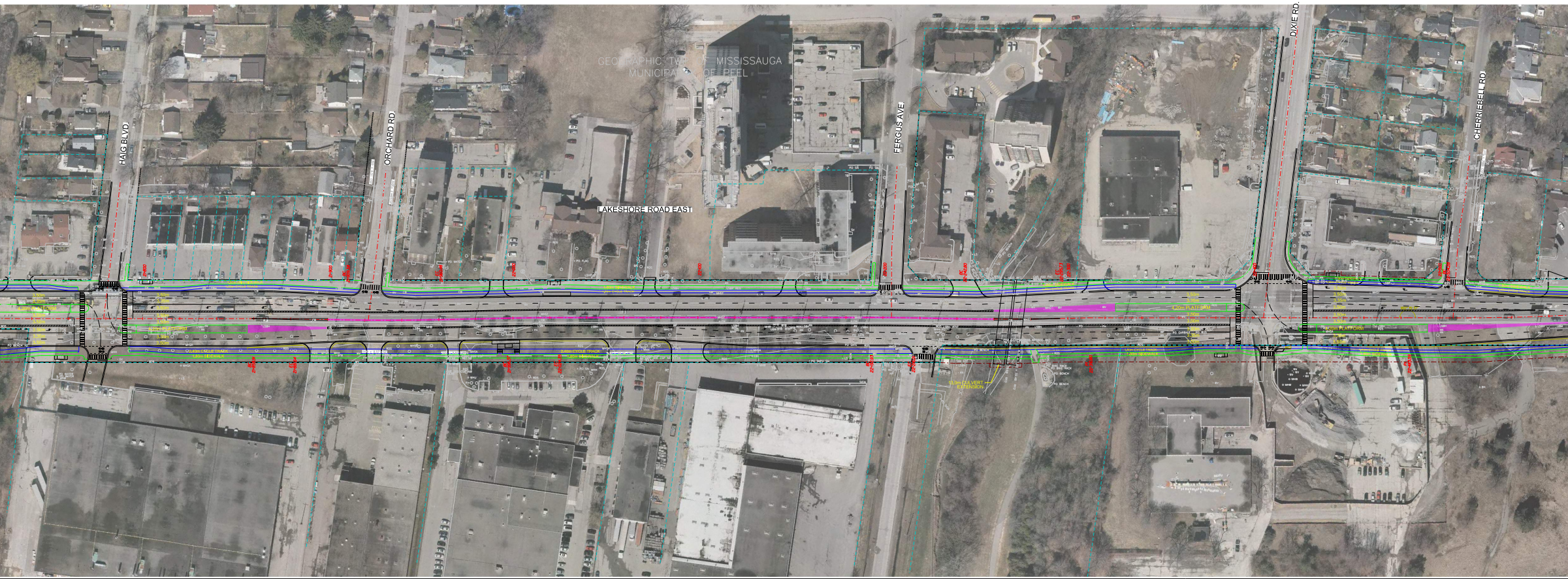
HAIG BLVD
ORCHARD RD
FERGUS AVE
DIXIE RD
CHERRIEBELL RD
LAKESHORE ROAD EAST
GEOGRAPHIC TWP OF MISSISSAUGA
MUNICIPALITY OF PEEL
4.20m PLATFORM
3.50m
3.35m
2.40m CYCLE TRACK
1.80m SIDEWALK
1.50m CYCLE TRACK
13.0m CULVERT
EXTENSION
PO BENCH
PO BIKE RACK
PO WATER
PO GARBAGE
21+800
21+900
22+000
22+200
22+300
22+400

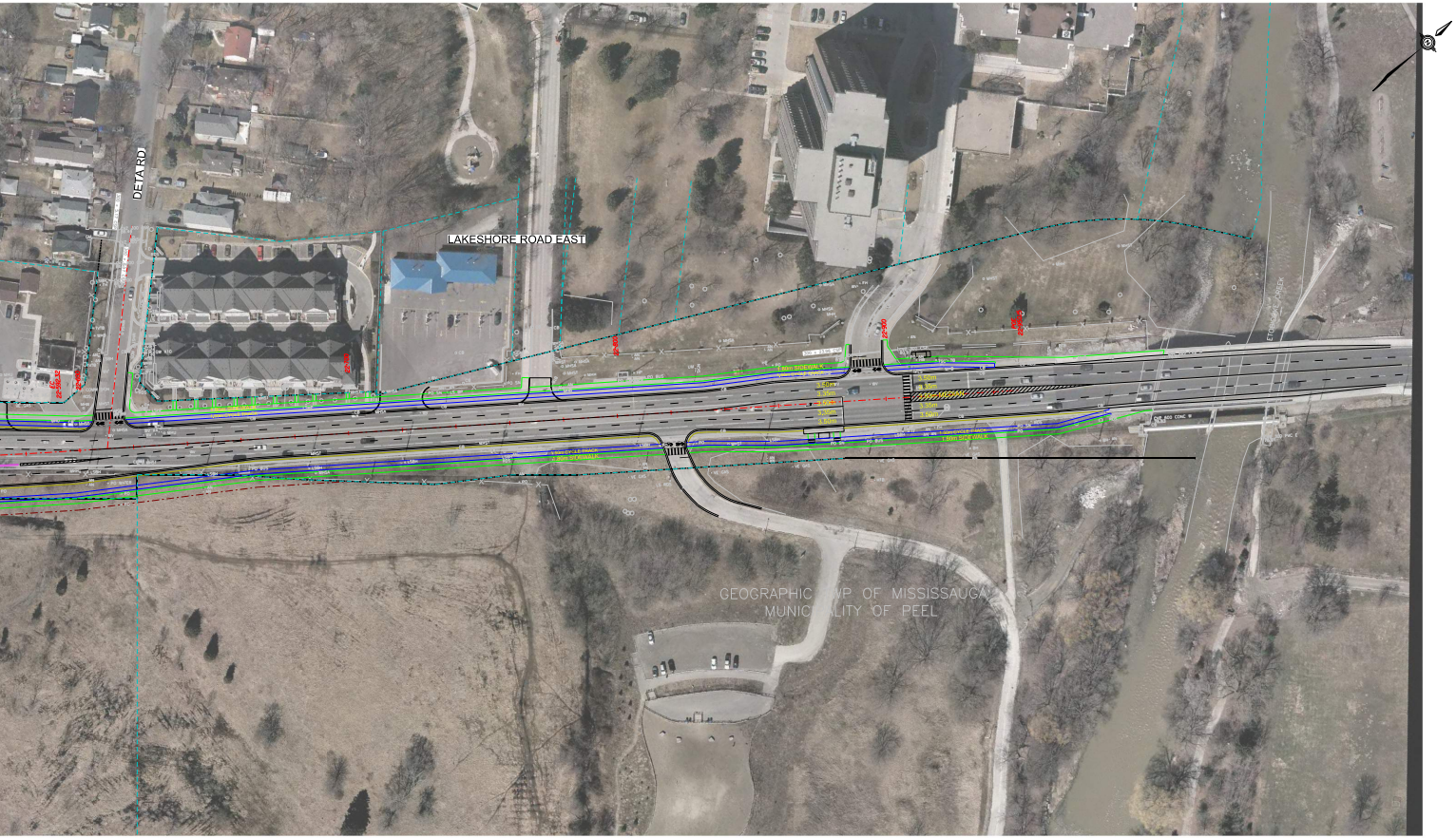
LAKESHORE ROAD EAST
DETA RD
22+900
POE 22+950
3.50m
3.35m
3.50m
3.35m
3.50m
1.80m SIDEWALK
1.50m CYCLE TRACK
1.80m SIDEWALK
1.50m CYCLE TRACK
3.50m
3.35m
3.35m
3.50m
GEOGRAPHIC TWP OF MISSISSAUGA
MUNICIPALITY OF PEEL
ETOBICOKE CREEK

MISSISSAUGA

LAKESHORE ROAD (PART A)
TRANSPORTATION STUDY
EAST AVE W TO ETOBICOKE CREEK

STA. 20+550 TO STA. 23+000

DATE

JUNE 2023

SCALE 1:1000

10m 0 20m

Horizontal