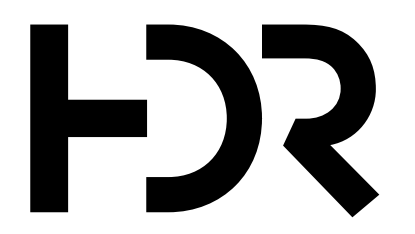


NOTE:
 LOCATION SHOWN ON THIS TYPICAL SECTION IS AT DIXIE ROAD AND MAY NOT FULLY REPRESENT ALL LOCATIONS ALONG THE CORRIDOR. PLEASE REFER TO THE DESIGN PLAN FOR MORE ACCURATE DEPICTION OF THE CROSS SECTIONS AT OTHER LOCATIONS.

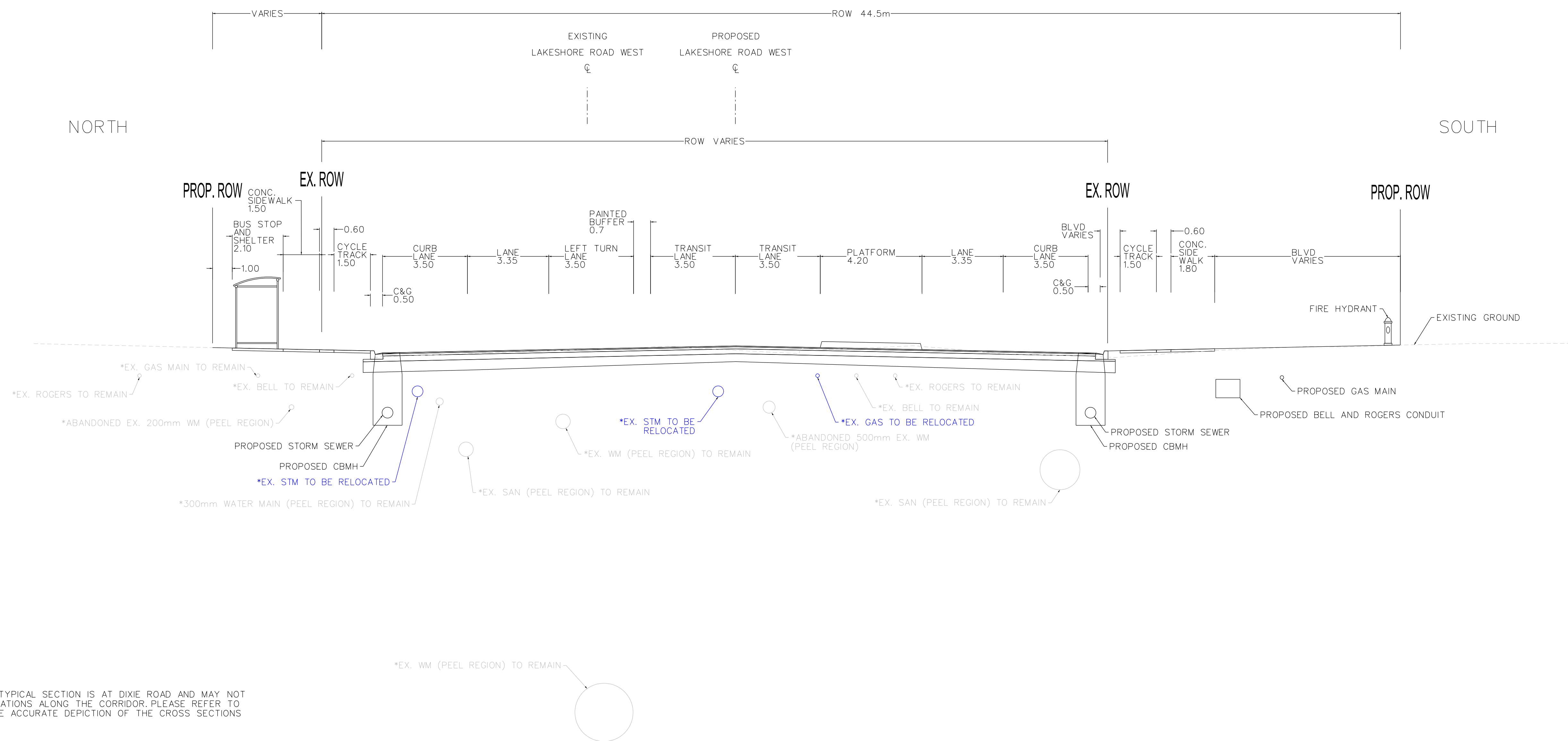
* EXISTING UTILITIES SHOWN IN APPROXIMATE LOCATION BASED ON PROVIDED INFORMATION. DEPTHS TO BE CONFIRMED DURING DETAILED DESIGN.

UTILITY LOCATION TYPICAL INTERSECTION (NEAR SIDE)



LAKESHORE ROAD (PART A)
 (EAST AVE W TO ETOBICOKE CREEK)
 TRANSPORTATION STUDY


PLAN NO.	01
SCALE	N.T.S.
DATE	JUNE 2023



NOTE:
LOCATION SHOWN ON THIS TYPICAL SECTION IS AT DIXIE ROAD AND MAY NOT FULLY REPRESENT ALL LOCATIONS ALONG THE CORRIDOR. PLEASE REFER TO THE DESIGN PLAN FOR MORE ACCURATE DEPICTION OF THE CROSS SECTIONS AT OTHER LOCATIONS.

* EXISTING UTILITIES SHOWN IN APPROXIMATE LOCATION BASED ON PROVIDED

UTILITY LOCATION TYPICAL INTERSECTION (FAR SIDE)



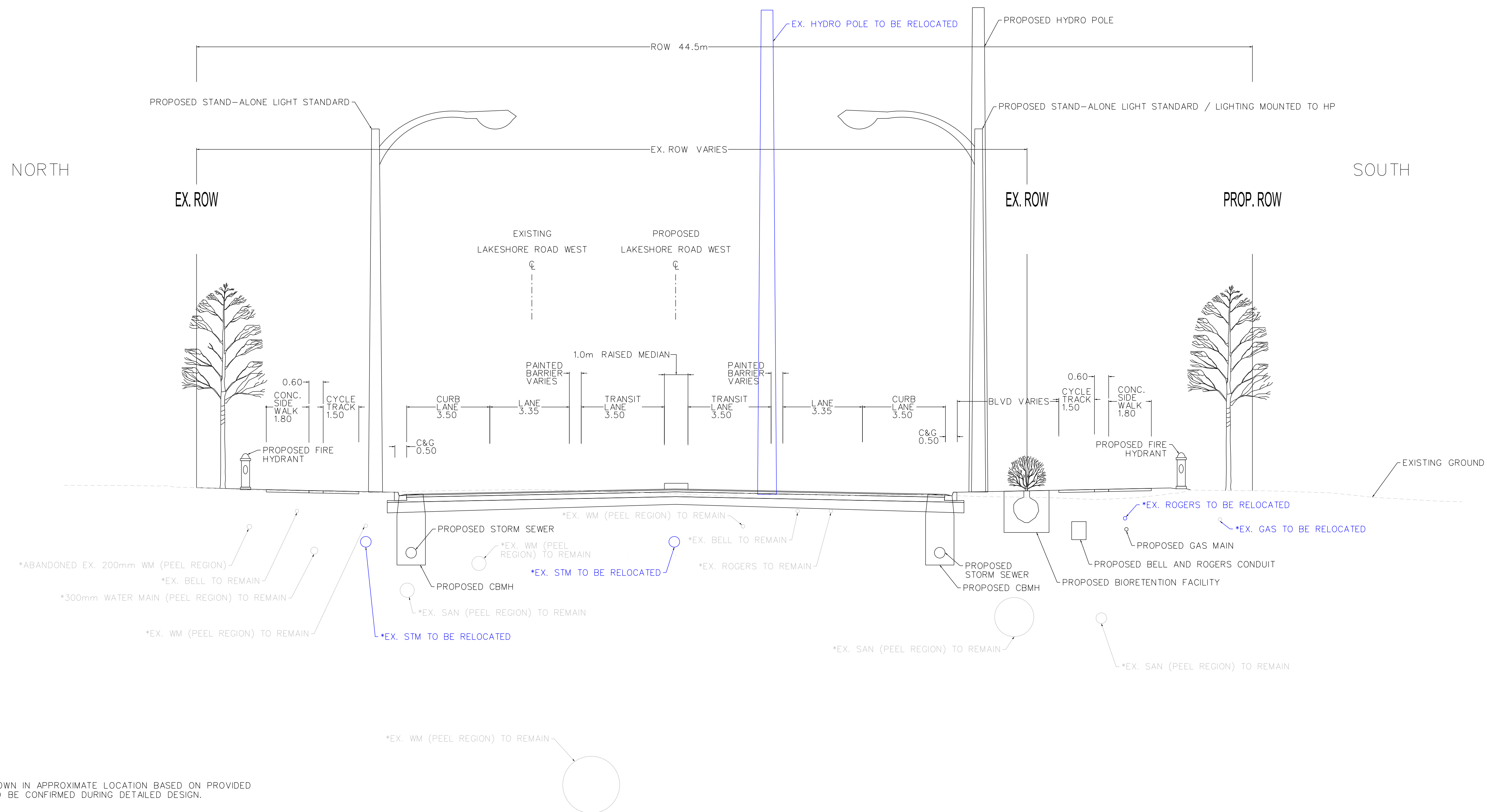
MISSISSAUGA

LAKESHORE ROAD (PART A)
(EAST AVE W TO ETOBICOKE CREEK)
TRANSPORTATION STUDY


PLAN NO.
02

SCALE
N.T.S.

DATE
JUNE 2023



UTILITY LOCATION TYPICAL MID-BLOCK



MISSISSAUGA

LAKESHORE ROAD
(PART A)
(EAST AVE W TO ETOBICOKE CREEK)
TRANSPORTATION STUDY

PLAN NO.
03

SCALE
N.T.S.

DATE
JUNE 2023