








- LEGEND
-  EXISTING DECIDUOUS TREE
 -  #390 45cmØ TREE TAG NUMBER & DIAMETER MEASUREMENT
 -  #390 45cmØ PREVIOUSLY REMOVED TREE
 -  MINIMUM REQUIRED TREE PROTECTION DISTANCE TREE TO BE PRESERVED
 -  TREE TO BE REMOVED
 -  TREE PROTECTION FENCING (FRAMED HOARDING)
 -  TREE PROTECTION FENCING (SOLID BOARD HOARDING)

REV #	REVISIONS	DATE
07	UPDATED SITE PLAN/SITE GRADING	JUN 5 2023
06	UPDATED SITE PLAN/SITE GRADING	MAY 12 2023
05	UPDATED SITE PLAN/SITE GRADING	SEPT 29 2021
04	UPDATED SITE GRADING	SEPT 1 2021
03	UPDATED SITE GRADING	JAN 23 2020
02	UPDATED SITE PLAN	JAN 13 2020
01	UPDATED FOR NEW OWNER	NOV 20 '17

PROJECT

PROPOSED SENIOR CONDOMINIUM RESIDENCE
7211 - 7233 AIRPORT ROAD
MISSISSAUGA, ONTARIO

TITLE

TREE PRESERVATION PLAN - SITE

DATE	SCALE
NOV 22 2016	1 : 250

DRAWN BY	PROJECT NO.
LAS	TA - 16 - 033

DRAWING NO.	PAGE
TIPP - 01	1 OF 2

SCALE 1:300