




Get on your bike and ride!

Mississauga Cycling Map: North

www.mississaugabikes.ca

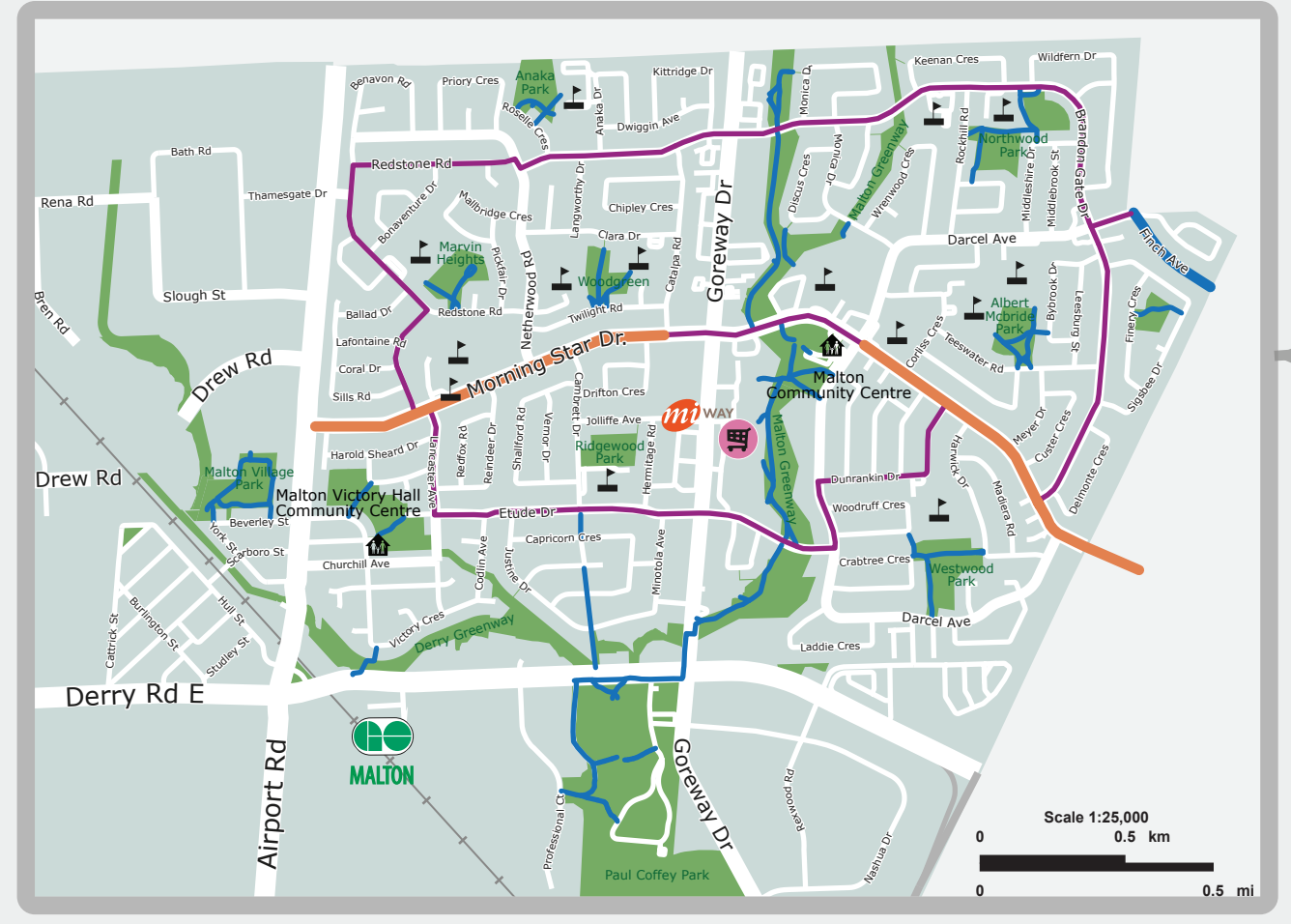


Disclaimer: The City of Mississauga published this map and guide to encourage cycling as a means of transportation and recreation. Knowing the rules of the road and having basic cycling skills is essential. Certain areas may have more restrictions of what conditions are allowed to be used for. Please read the map and guide carefully for more details. The City will not be responsible for any damage or injury to persons or property. Users are solely responsible for their own safety. The City shall not be held responsible for any damage and/or claim whatsoever arising from the use of this map.

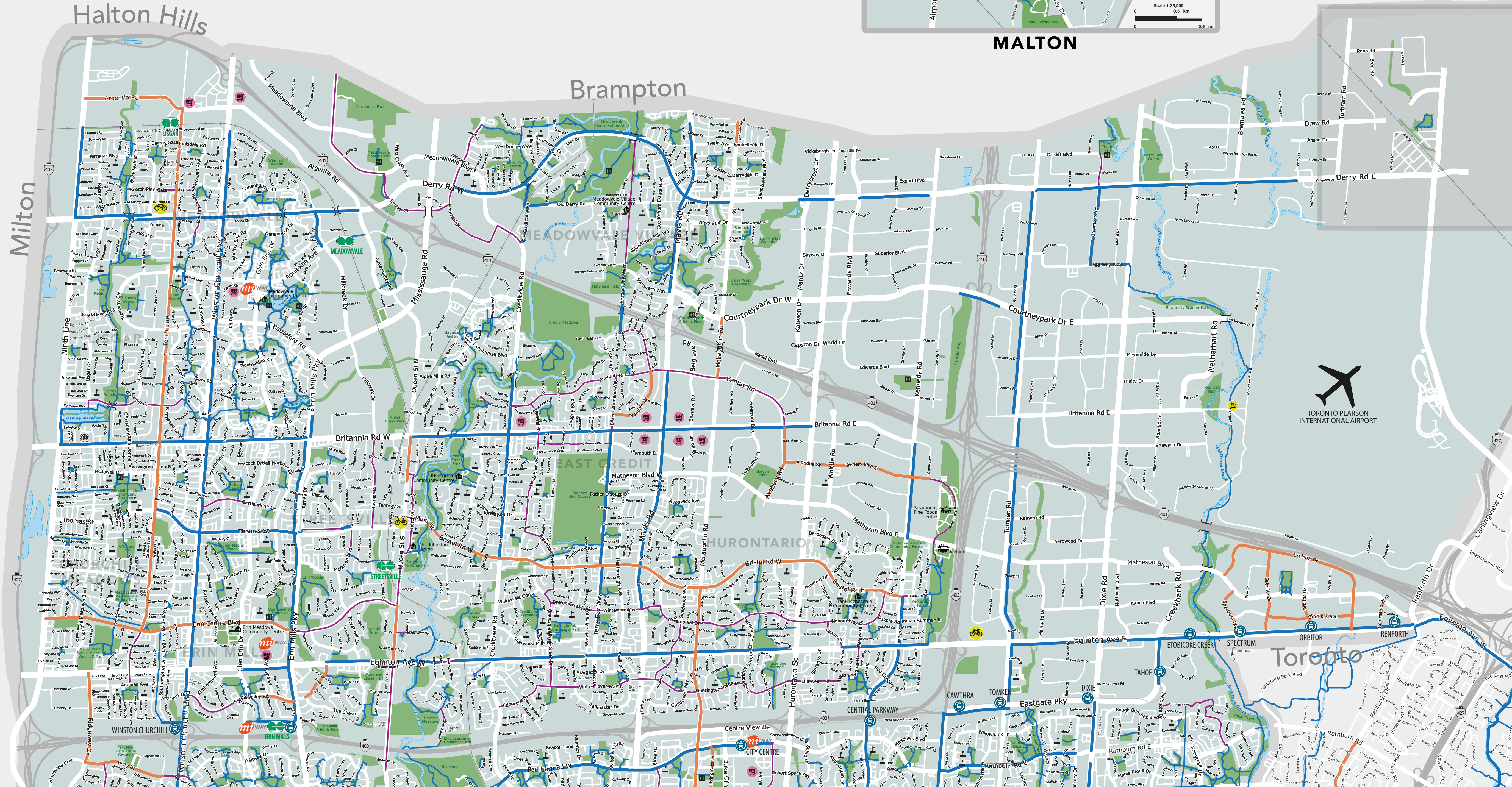
Produced by the City of Mississauga
Project Coordinated by Fred Sandoval, City of Mississauga
Design & Cartography by Julia Winner Custom Map Design
Copyright © 2023 by the City of Mississauga
Base map Copyright © 2023 City of Mississauga

- GO Train Station
- Mississauga Transitway Station
- Community Centre
- Public or Private School
- Public Washroom
* seasonal
- MIWAY Transit Terminal
- Bike Shop
- Shopping Mall/Area
- Sports Stadium
- Bike Repair Station

- Multi-Use Trails**
Paved trails separated from the road and shared by cyclists, pedestrians, and e-scooter users.
- Park Trails**
Paved and unpaved trails through parks and conservation areas shared by cyclists and pedestrians.
- Bicycle Lanes**
Signs and pavement markings (lines and symbols) identify lanes reserved for bicycle and e-scooter use only.
- Signed Bike Routes**
Green bike route signs indicate bike route, cyclists and motorists share the road.
- Waterfront Trail**
Route is part of the Great Lakes Waterfront Trail.
- Trail-to-GO**
Route connecting the GO Train Lakeshore Line to the Waterfront Trail.



MALTON



2023 Mississauga Cycling map



Be Courteous. Share the Trail.

It's important to understand and obey trail etiquette when using one of Mississauga's shared pathways or multi-use trails. Whether you're a cyclist or pedestrian, following these rules helps to keep everyone safe.


Slow down and be cautious around pedestrians




Obey all park and trail signage




Keep to the right. Pass on the left.



Use your bell or give a friendly verbal warning before passing



Use lights at night



Wear a helmet



Our Cycling Network

The City of Mississauga's cycling network includes approximately 500 kilometres of cycling facilities including multi-use trails, park trails, bicycle lanes, and signed bike routes.

Multi-Use Trails
Paved trails separated from the road and shared by cyclists and pedestrians. Multi-use trails are typically located beside arterial roads.

Park Trails
Paved and unpaved trails through parks and conservation areas. Park trails are shared by cyclists and pedestrians.

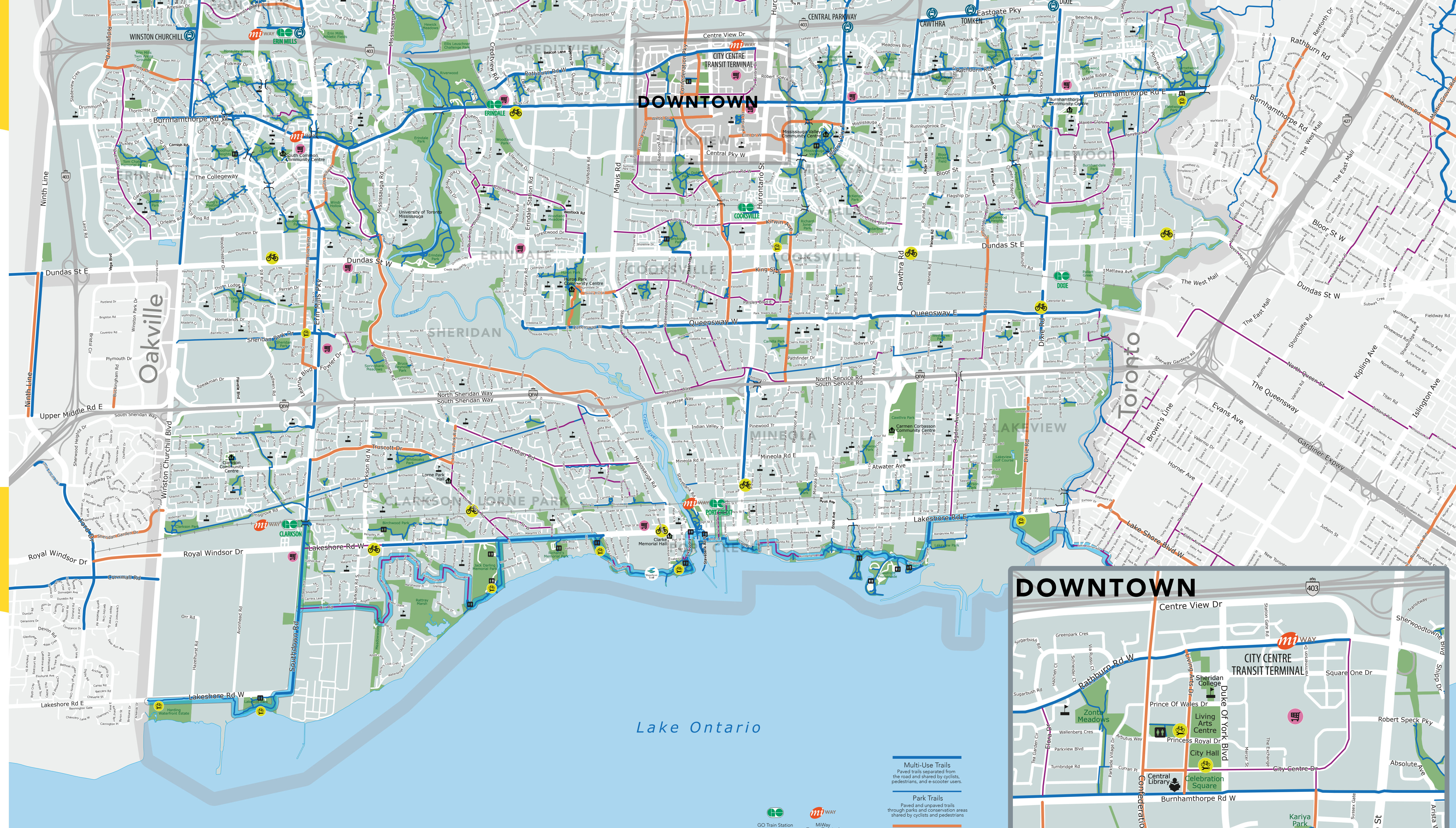
Bicycle Lanes
Signs and pavement markings (lines and symbols) identify lanes reserved for bicycle use only.

Signed Bike Routes
Green bike route signs remind cyclists and motorists to share the road. Signed bicycle routes are usually found on residential streets with less traffic.

mississaugabikes.ca



If you have questions about cycling in Mississauga, or want to order another copy of the Mississauga Cycling Map, e-mail: cycling@mississauga.ca



Mississauga Cycling Map : South

www.mississaugabikes.ca

Produced by the City of Mississauga
Project Coordinated by Fred Sandwell, City of Mississauga Design & Cartography by Julie Witmer Custom Map Design
Copyright © 2023 by the City of Mississauga
Base map Copyright © 2023 City of Mississauga
Revised September 2023

Disclaimer: The City of Mississauga published this map and guide to encourage cycling as a means of transportation and recreation. Knowing the rules of the road and having basic cycling skills is essential. Cyclists should make their own evaluation of actual conditions encountered in terms of traffic, time and physical effort, and use common sense. The City will not assume responsibility for the accuracy of the map or the safety of anyone who uses it. The City will not be held responsible for any damage and/or claims whatsoever arising from the use of the map.

Scale 1:28,000

GO Train Station

MWay Transit Terminal

Mississauga Transitway Station

Community Centre

Public or Private School

Public Washroom *seasonal

Bike Shop

Shopping Mall/Area

Sports Stadium

Bike Repair Station

Multi-Use Trails
Paved trails separated from the road and shared by cyclists, pedestrians, and e-scooter users.

Park Trails
Paved and unpaved trails through parks and conservation areas shared by cyclists and pedestrians.

Bicycle Lanes
Signs and pavement markings (lines and symbols) identify lanes reserved for bicycle and e-scooter use only.

Signed Bike Routes
Green bike route signs indicate bike route, cyclists and motorists share the road.

Waterfront Trail
Route is part of the Great Lakes Waterfront Trail.

Trail-to-GO
Route connecting the GO Train Lakeshore Line to the Waterfront Trail.

