


LEGEND

NO.	DATE	BY/DRAWN	REVISIONS
3	24/01/31	AJP/JN	RE-ISSUED FOR RE-ZONING
2	23/02/07	AJP/JN	ISSUED FOR RE-ZONING
1	22/06/19	JN/ZI	ISSUED FOR DISCUSSION

CAD FILE: 1407GS.dwg | PLOT SCALE: 1:1 | PLOT DATE: Jan 31, 2024

BENCHMARK
ELEVATIONS SHOWN HEREON ARE GEODETIC VERTICAL DATUM-1928, AND WERE DERIVED FROM CITY OF MISSISSAUGA BENCHMARK No. 713, HAVING ELEVATIONS OF 96.649m.

NOTE
EXISTING TOPOGRAPHIC INFORMATION WAS COMPLETED ON THE 20TH DAY OF OCTOBER, 2020 AND PREPARED BY TARASIK McMILLAN LTD. ONTARIO LAND SURVEYORS: File No. 4985-20-1



DESIGNED BY: [Signature] APPROVED BY: [Signature]

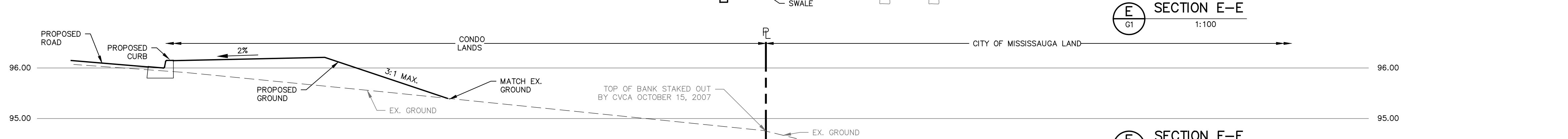
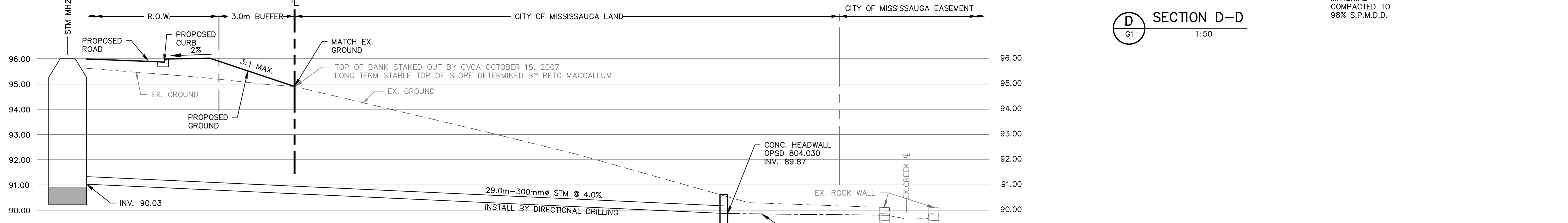
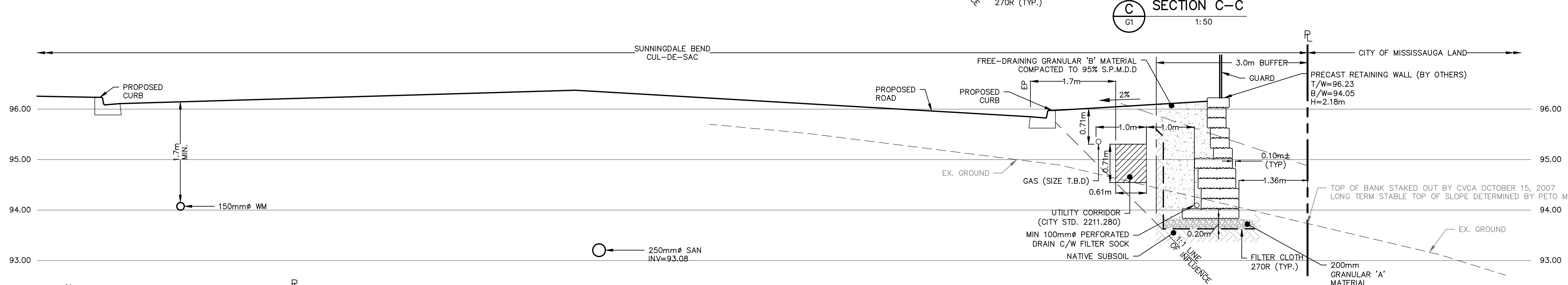
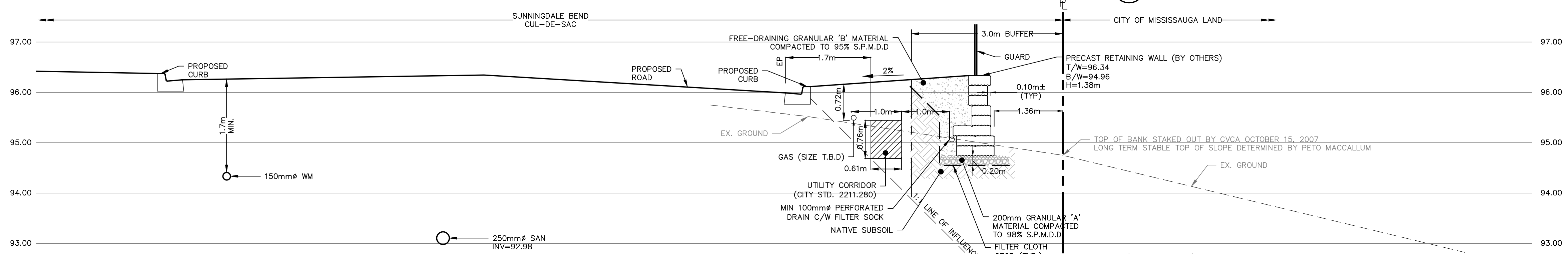
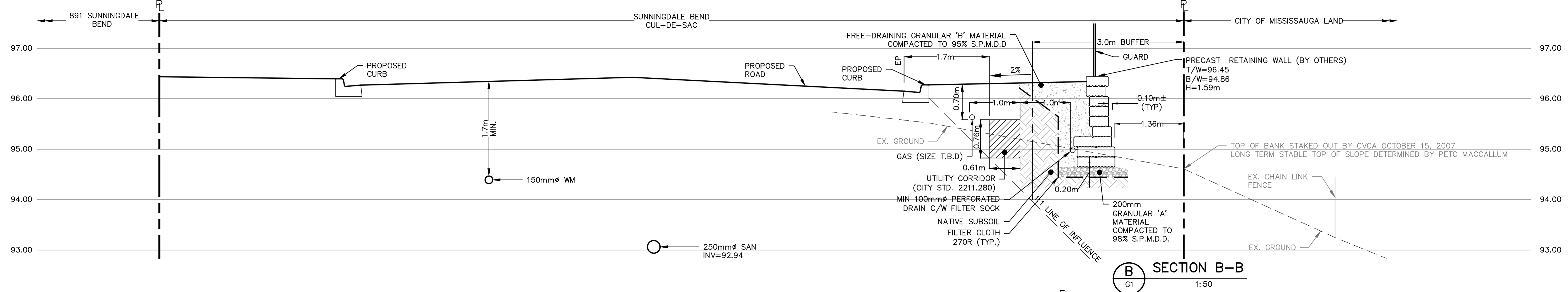
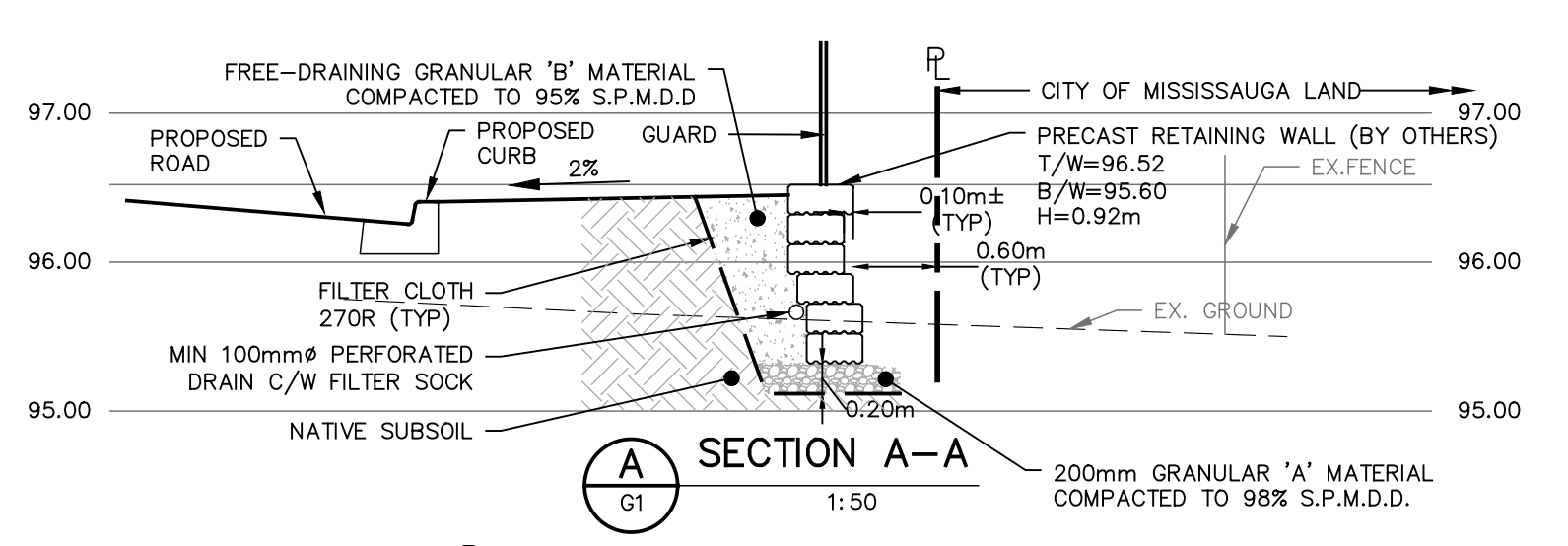


PROJECT TITLE: **RESIDENTIAL DEVELOPMENT**

LOCATION: **1667 SUNNINGDALE BEND MISSISSAUGA ON**

DRAWING TITLE: **SECTIONS**

SCALE: 1:50	DESIGN BY: SP	PROJECT No.: 1407
DRAWN BY: ZI	CHECKED BY: JN	PLAN No.:
DATE: 2023/06/15	SHEET: 1 OF 1	PLAN No. D1



FILENAME: P:\1407 Welton\Drawings\DWG\1407GS.dwg
PLOT DATE: Jun 31, 2024 - 9:59am