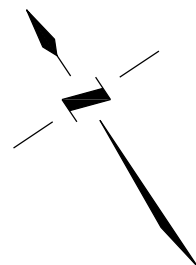
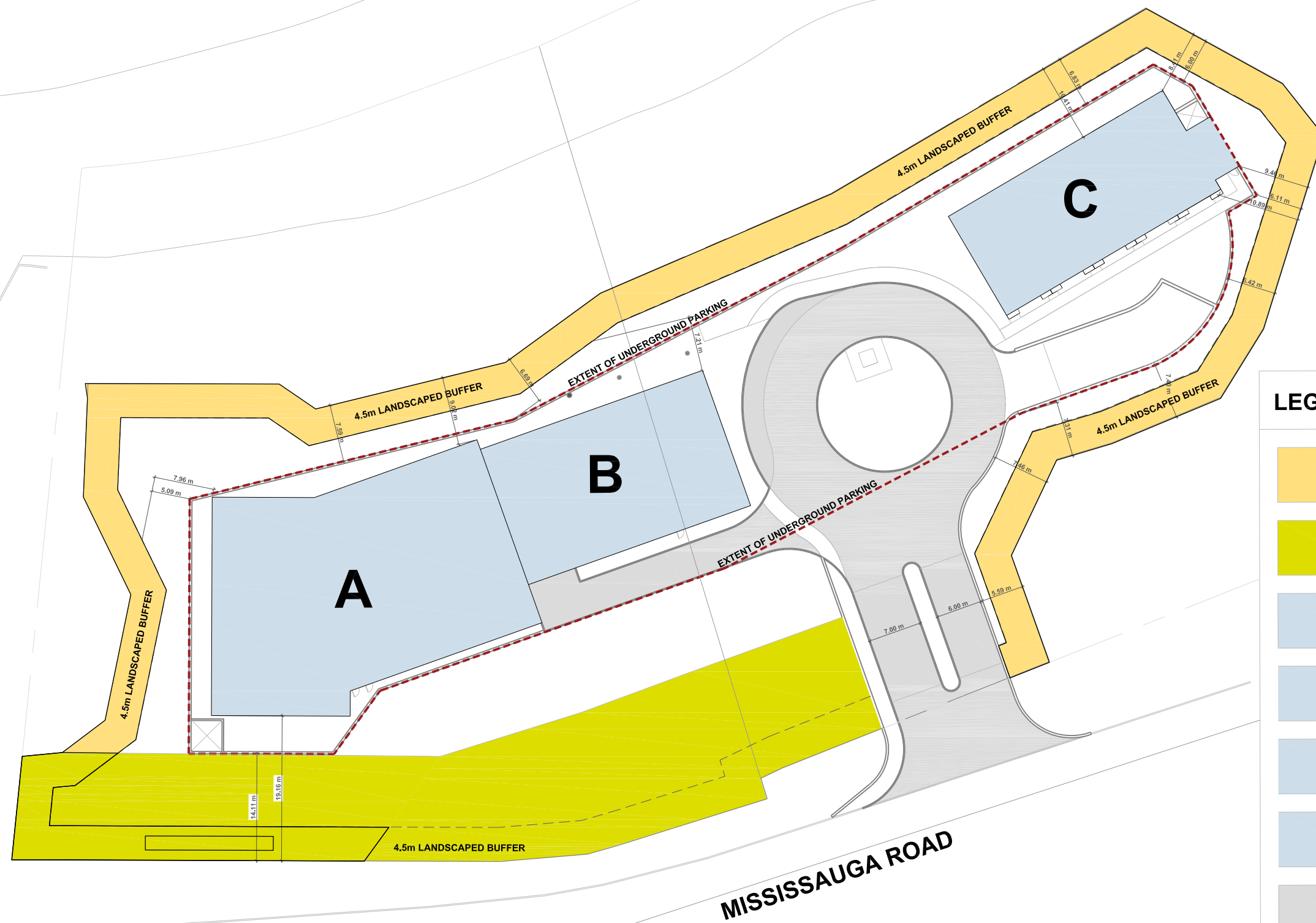









**SCHEDULE RA4-60  
MAP 17**



**CREDIT RIVER**



**LEGEND**

-  NATURALISTIC LANDSCAPING (WITHIN THE 4.5m BUFFER)
-  SCENIC ROUTE FOREST PRESERVATION / RESTORATION AREA
-  BUILDABLE AREA
-  **A** BUILDING A - MAXIMUM 48 M AND 12 STOREYS
-  **B** BUILDING B - MAXIMUM 28 M AND 6 STOREYS
-  **C** BUILDING C - MAXIMUM 14 M AND 3 STOREYS
-  PAVED AREA