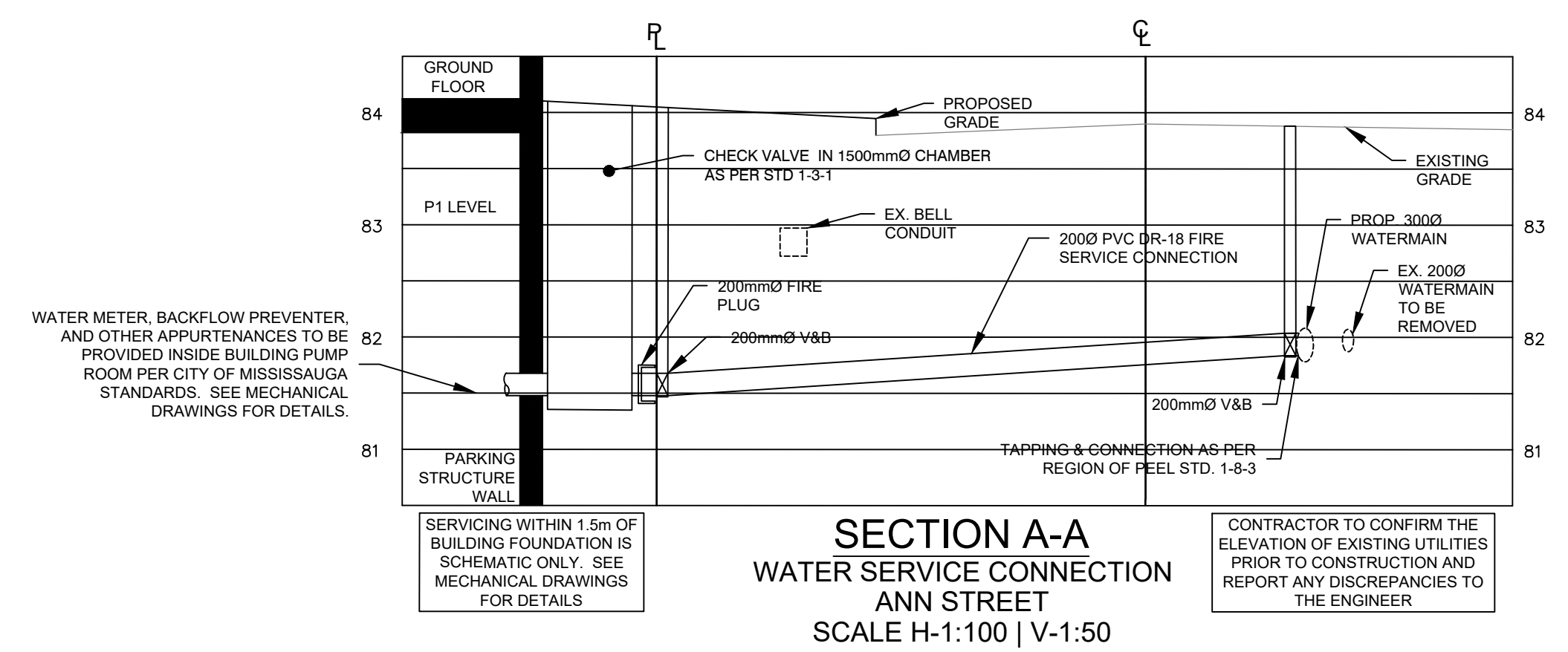


KEY PLAN

NTS

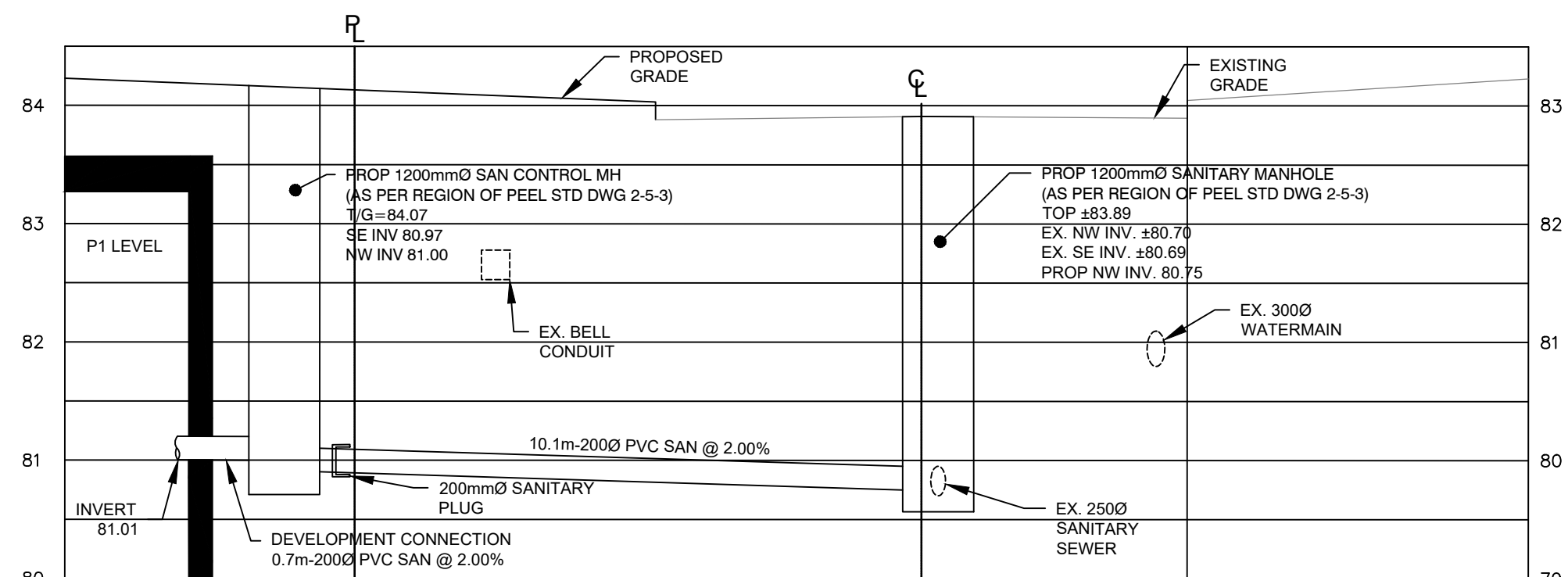


SECTION A-A
WATER SERVICE CONNECTION
ANN STREET
SCALE H-1:100 | V-1:50

WATER METER, BACKFLOW PREVENTER, AND OTHER APPURTENANCES TO BE PROVIDED INSIDE BUILDING PUMP ROOM PER CITY OF MISSISSAUGA STANDARDS. SEE MECHANICAL DRAWINGS FOR DETAILS.

SERVICING WITHIN 1.5m OF BUILDING FOUNDATION IS SCHEMATIC ONLY. SEE MECHANICAL DRAWINGS FOR DETAILS.

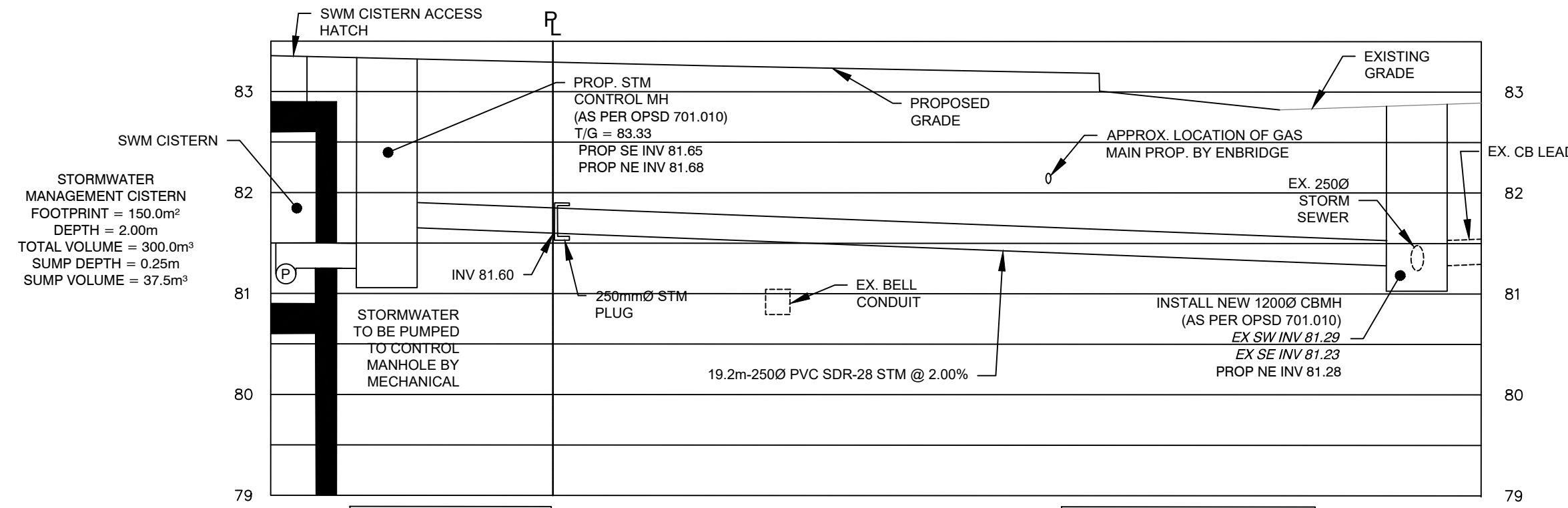
CONTRACTOR TO CONFIRM THE ELEVATION OF EXISTING UTILITIES PRIOR TO CONSTRUCTION AND REPORT ANY DISCREPANCIES TO THE ENGINEER.



SECTION B-B
SANITARY CONNECTION
ANN STREET
SCALE H-1:100 | V-1:50

SERVICING WITHIN 1.5m OF BUILDING FOUNDATION IS SCHEMATIC ONLY. SEE MECHANICAL DRAWINGS FOR DETAILS.

CONTRACTOR TO CONFIRM THE ELEVATION OF EXISTING UTILITIES PRIOR TO CONSTRUCTION AND REPORT ANY DISCREPANCIES TO THE ENGINEER.



SECTION C-C
STORM CONNECTION
ANN STREET
SCALE H-1:100 | V-1:50

SERVICING WITHIN 1.5m OF BUILDING FOUNDATION IS SCHEMATIC ONLY. SEE MECHANICAL DRAWINGS FOR DETAILS.

CONTRACTOR TO CONFIRM THE ELEVATION OF EXISTING UTILITIES PRIOR TO CONSTRUCTION AND REPORT ANY DISCREPANCIES TO THE ENGINEER.

ELEVATION NOTE:
ELEVATION ARE REFERRED TO CANADIAN GEODETIC VERTICAL DATUM-1928, AND WERE DERIVED FROM THE CITY OF MISSISSAUGA BENCHMARK NO. 379, HAVING A PUBLISHED ELEVATION OF 82.771 METRES. ALL DIMENSIONS AND ELEVATIONS ARE IN METRES UNLESS OTHERWISE NOTED.
PIPE SIZES ARE IN MILLIMETRES.

No.	REVISIONS	BY	DATE	APPR
2	REISSUED FOR ZBA & OPA		M.M. JUNE 12, 2023	
1	ISSUED FOR ZBA & OPA	A.K.	FEB. 04, 2022	

ALL PREVIOUS ISSUES OF THIS DRAWING ARE SUPERSEDED

CLIENT
EDENSHAW QUEEN DEVELOPMENTS LIMITED

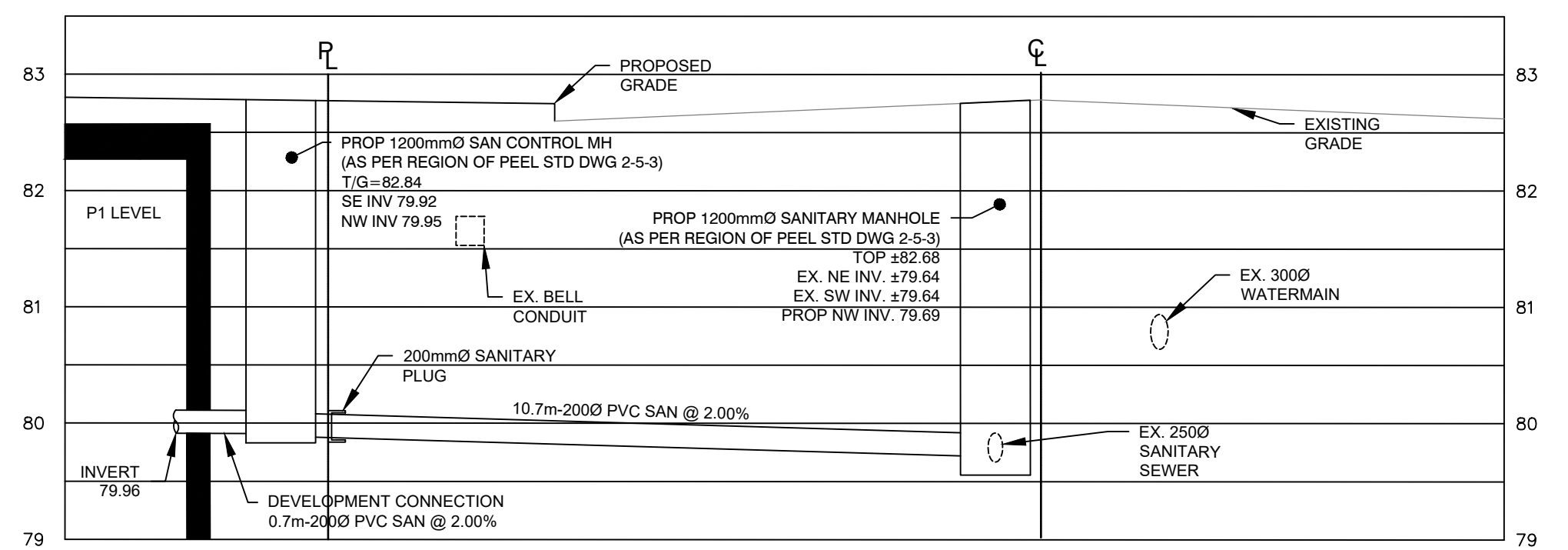


PROJECT TITLE
**88 PARK STREET EAST
PORT CREDIT, ON**

SHEET TITLE
SITE SERVICING CROSS SECTIONS



DESIGNED M.D.	DRAWN M.D.	CHECKED M.M.
SCALE		DATE JUNE 2023
PROJECT NUMBER 211-12423		DWG. NUMBER C105



SECTION D-D
SANITARY CONNECTION
PARK STREET EAST
SCALE H-1:100 | V-1:50

SERVICING WITHIN 1.5m OF BUILDING FOUNDATION IS SCHEMATIC ONLY. SEE MECHANICAL DRAWINGS FOR DETAILS.

CONTRACTOR TO CONFIRM THE ELEVATION OF EXISTING UTILITIES PRIOR TO CONSTRUCTION AND REPORT ANY DISCREPANCIES TO THE ENGINEER.

FILENAME: C:\Users\land07646\OneDrive\WSP\Canada projects\AMER\Land Development\Ontario\Project Files\211-12423\30 Queen\MEP\Engineering Drawings\211-12423_SS.dwg
 PLOTDATE: Jun 12 2023 12:22pm C:\Users\land07646