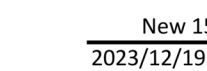







PLAN OF SURVEY AND TOPOGRAPHY

REGIONAL MUNICIPALITY OF PEEL






LEGEND

	BUILDING SECONDARY ENTRANCE
	BUILDING EXIT
	BUILDING ENTRANCE

BLOCK BOUNDARY LINE	

PROPERTY LINE	

	RAMP TO UNDERGROUND PARKING LEVELS
	OVERHEAD DOOR
	PRIVATE DRIVEWAY

No.	DESCRIPTION	DATE
REVISION RECORD		

REVISION RECORD

[illegible]

Issued for Zoning By-Law Amendment	June 01, 2023
DESCRIPTION	DATE

ISSUED RECORD



2225 ERIN MILLS PARKWAY PROPOSED
NEW CONDOMINIUM ZONE A

SCALE As indicated NORTH

DRAWING TITLE

SITE PLAN

CLIENT _____

DRAWN BY	Author	PAGE NO.
----------	--------	----------

CHECKED BY	Checker	A-100A
DATE	June 01, 2023	

12/20/2023 10:28:29 AM