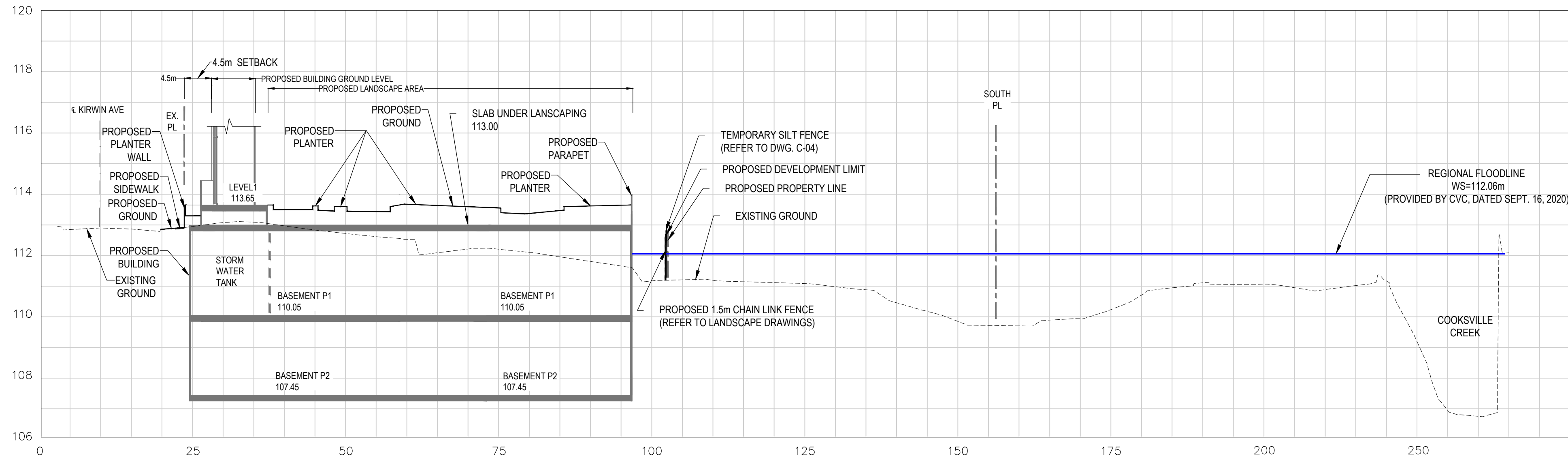
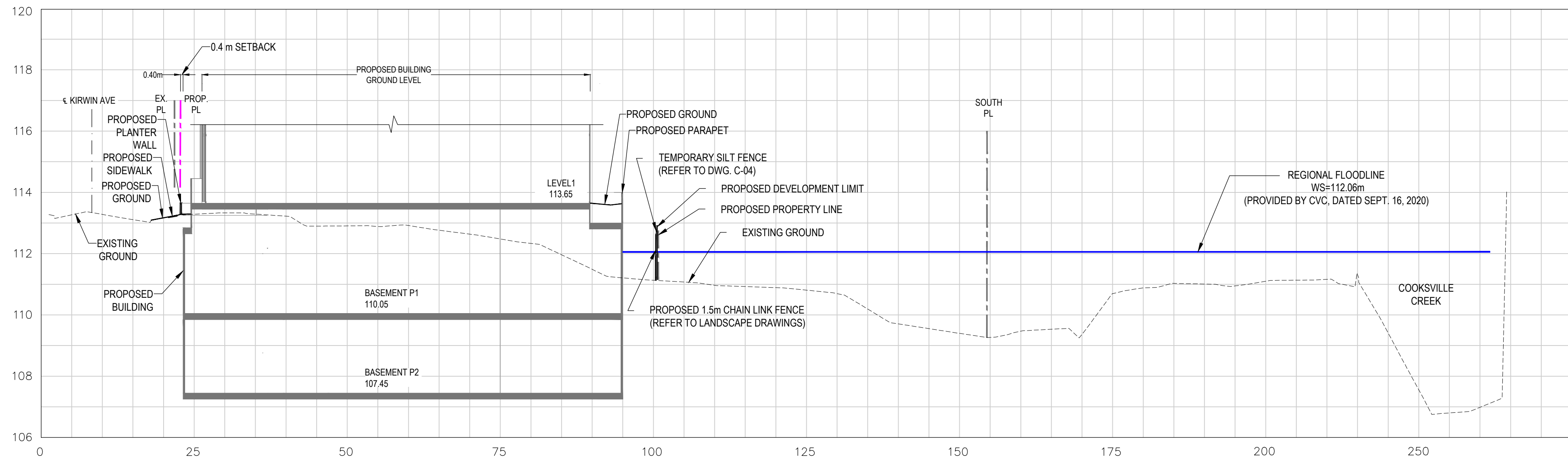


LEGEND:


- EX. PROPERTY LINE
- PROP. PROPERTY LINE
- REGIONAL FLOODLINE (PROVIDED BY CVC, DATED SEPT. 16, 2020)
- REGIONAL FLOODLINE (PROVIDES BY AMEC, DATED FEB. 11, 2011)
- EXISTING GROUND
- PROPOSED GROUND

GENERAL NOTES:

- ELEVATIONS ARE REFERRED TO THE CANADIAN GEODETIC DATUM, 1928 AND WERE DERIVED FROM THE CITY OF MISSISSAUGA BENCHMARK NO. 793 LOCATED ON THE NORTH FACE AT THE EAST CORNER OF CONCRETE END POST OF BOX CULVERT UNDER DUNDAS STREET EAST ON SOUTH SIDE OF DUNDAS STREET EAST, 15M EAST OF JAGUAR VALLEY DRIVE; HAVING A PUBLISHED ELEVATION OF 110.955 METERS.
- REFER TO DWG C-01 "SITE GRADING PLAN" FOR LOCATION OF CROSS SECTIONS



No.	Revision	Date	By	App
4	ISSUED FOR 3RD ZBA SUBMISSION	2023-11-07	P.R.	F.M.
3	ISSUED FOR ZBA RE-SUBMISSION	2023-09-15	P.R.	F.M.
2	ISSUED FOR ZBA RE-SUBMISSION	2022-12-19	P.R.	F.M.
1	ISSUED FOR ZBA SUBMISSION	2021-03-19	F.M.	B.H.



625 Cochrane Drive, Suite 900
Markham, Ontario
L3R 9R9, Canada
Tel: (905)470-0015
Fax: (905)470-0030



Owner/Client:

DVB REAL ESTATE INVESTMENTS INC.

Location:

3031 LITTLE JOHN & 3016-3032
KIRWIN AVE DEVELOPMENT

Title:

LONGITUDINAL CROSS SECTIONS

Designed By:	F.M.	Drawn By:	J.W.	Checked By:	F.M.
Scale:	1:500	Date:	FEB., 2021	Drawing No.:	C-06
Project No.:	21111				