
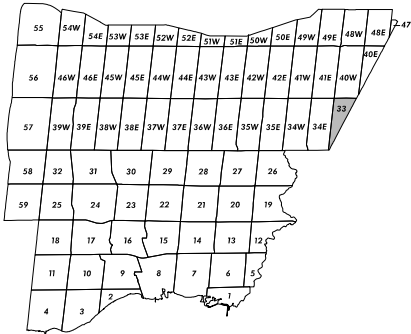
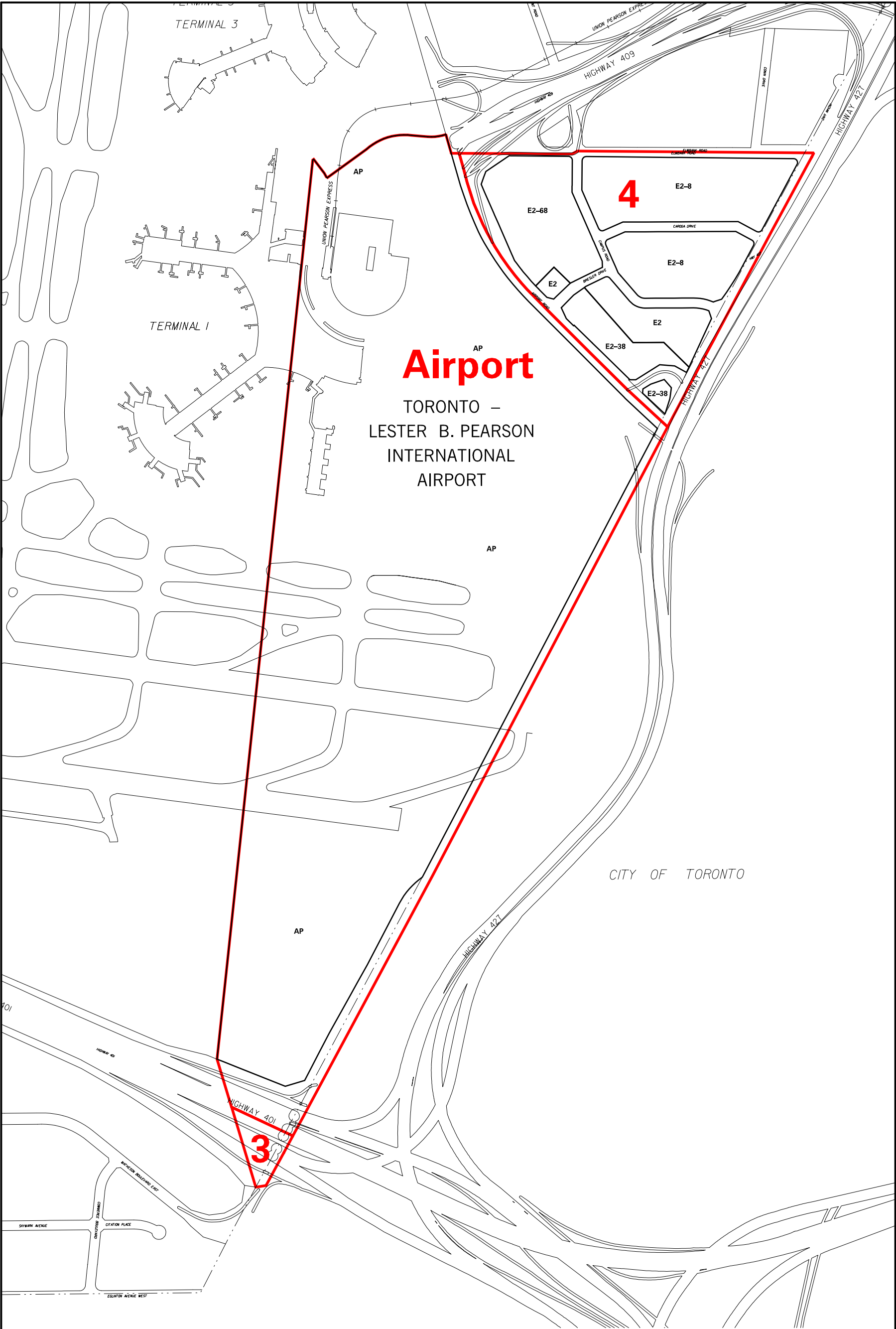


40W

34E



Parking Precinct

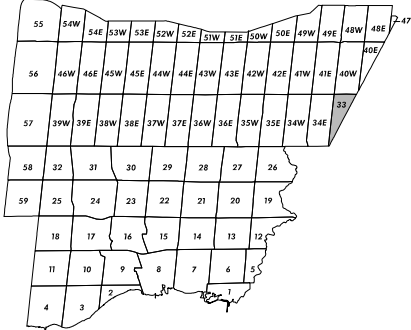
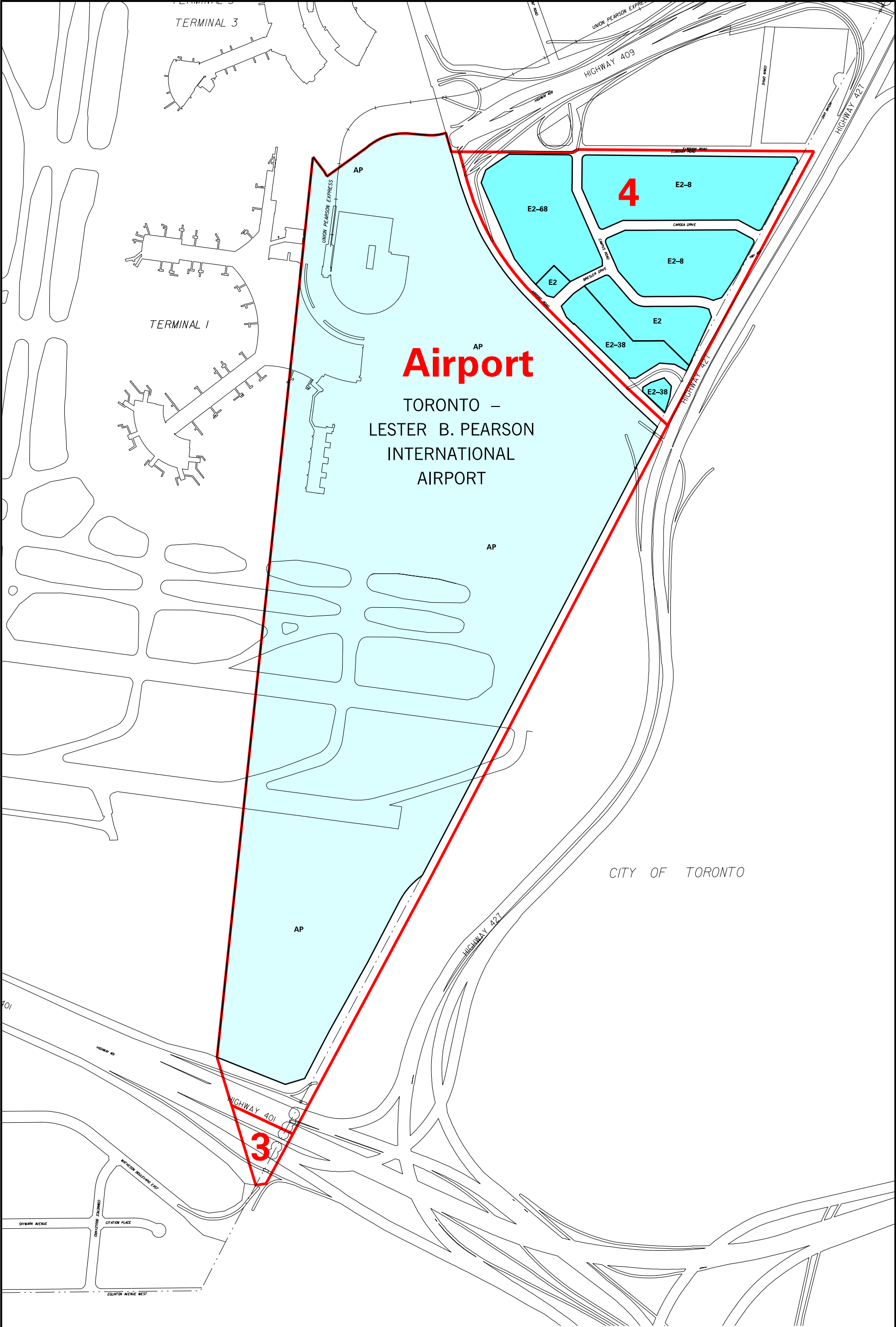
Greenlands Overlay

Zoning Notation Example:
R4-12 = R4-Exception 12

Zoning Map 33

Schedule "B" To
By-law No. 0225-2007

Revised: 2022 June 30



Parking Precinct

Greenlands Overlay

Zoning Notation Example:
R4-12 = R4-Exception 12

Zoning Map 33

Schedule "B" To
By-law No. 0225-2007

Revised: 2022 June 30

ZONING BY-LAW 0225–2007

ZONING CATEGORIES

ZONES

Residential



R1 - R16

Detached Dwellings



RM1, RM2, RM3

Semi-Detached



RM7

Detached, Semi-Detached, Duplex and Triplex



RM4, RM5, RM6

Townhouse



RM8 - RM12

Back to Back, Stacked Townhouses



RA1 - RA5

Apartment, Long-Term Care, Retirement Buildings

Office



O1

Minor Office



O2

Major Office



O3

General Office

Commercial



C1

Convenience Commercial



C2

Neighbourhood Commercial



C3

General Commercial



C4

Mainstreet Commercial



C5

Motor Vehicle Commercial

Downtown Core



CC1

Core Commercial



CC2, CC4

Mixed Use



CC3

Mixed Use - Transition Area



CCO

Office



CCOS

Open Space

Employment



E1

Employment in Nodes



E2

Employment



E3

Industrial

Open Space



OS1

Community Park



OS2

City Park



OS3

Cemetery

Greenlands



G1

Natural Hazards



G2

Natural Features



Greenlands Overlay

Parkway Belt



PB1, PB2

Parkway Belt

Utility



U

Utility

Institutional



I

Hospital and University / College

Development



D

Existing Use

Buffer



B

Buffer, Berm, Fence

Airport



AP

Lester B. Pearson International Airport



MISSISSAUGA