

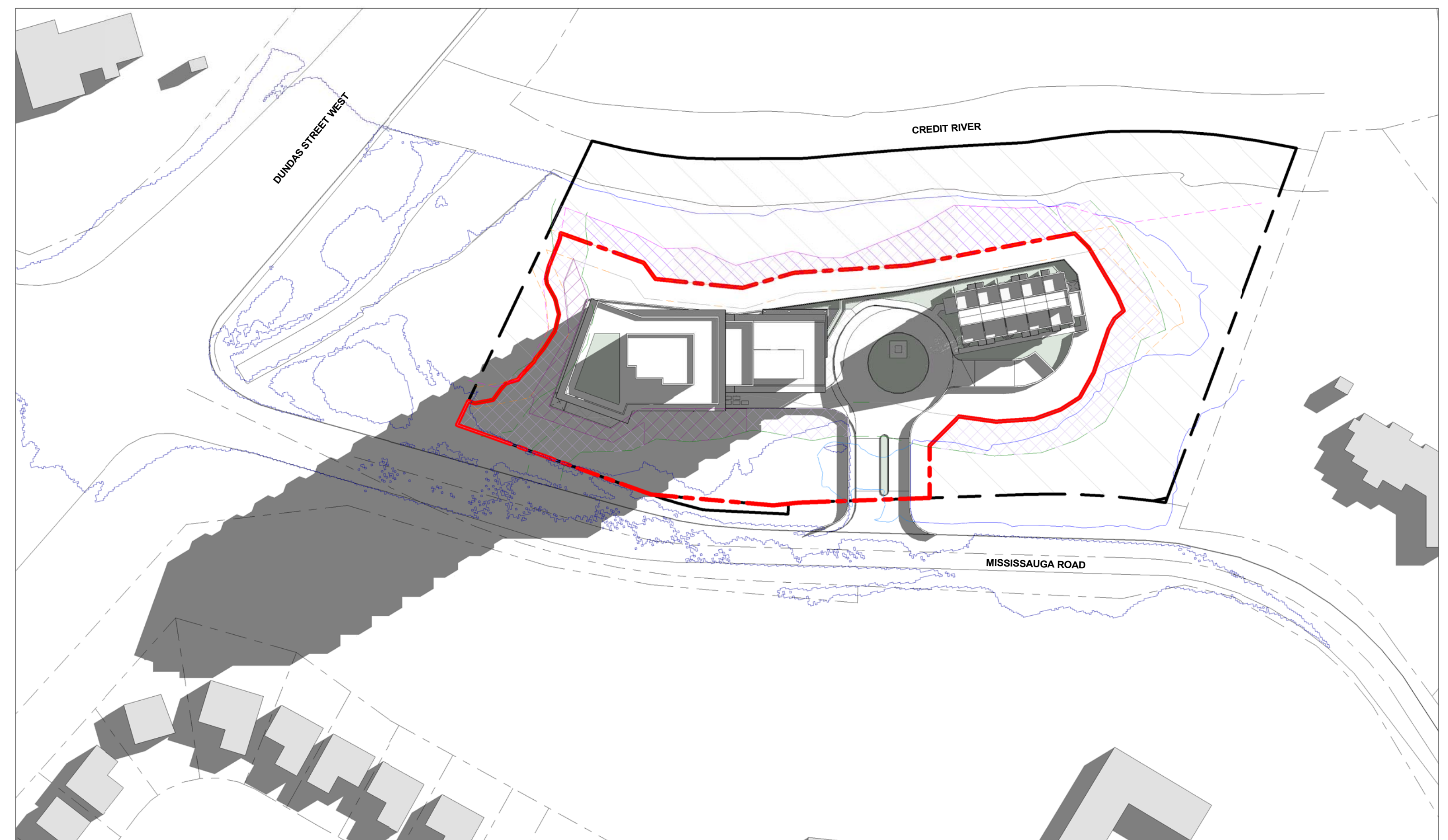
LEGEND

- - - PROPERTY BOUNDARY
- - - EXISTING REGULATORY FLOODLINE
- - - WOODLAND LIMIT
- - - LONG-TERM STABLE SLOPE CREST
- - - STAKED TOP OF BANK
- - - MEADOW TREATMENT
- - - PROPOSED REGULATORY FLOODLINE
- - - SAWMILL CREEK SPILL EXTENT
- - - 10.0m THEORETICAL WOODLAND SETBACK
- - - 6.0m STABLE SLOPE SETBACK
- - - WOODLAND BUFFER
- - - STANDARD RESTORATION AREA

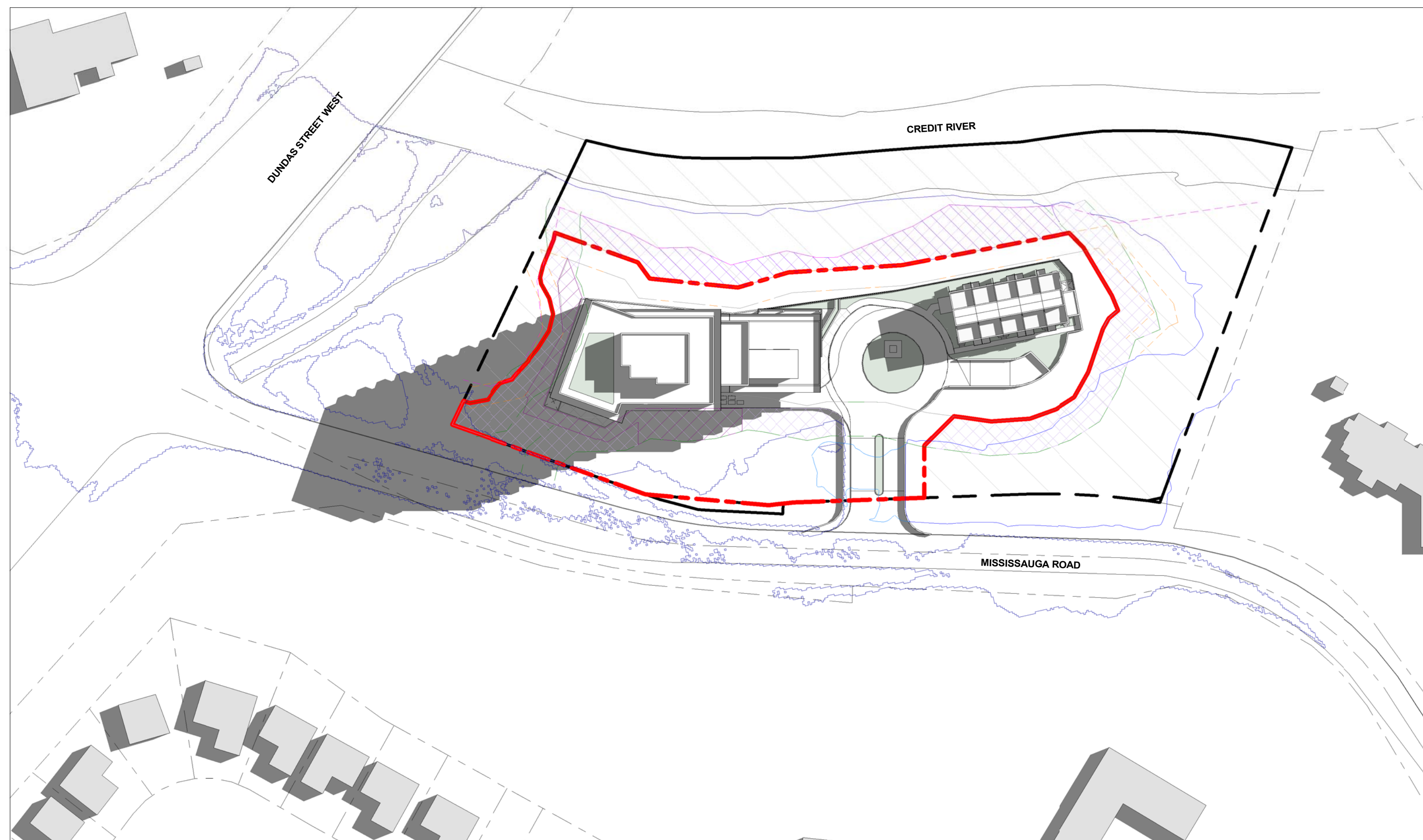
NOTE: DAY LIGHT SAVINGS TIME APPLIED TO JUNE AND SEPTEMBER MONTHS OF STUDY.



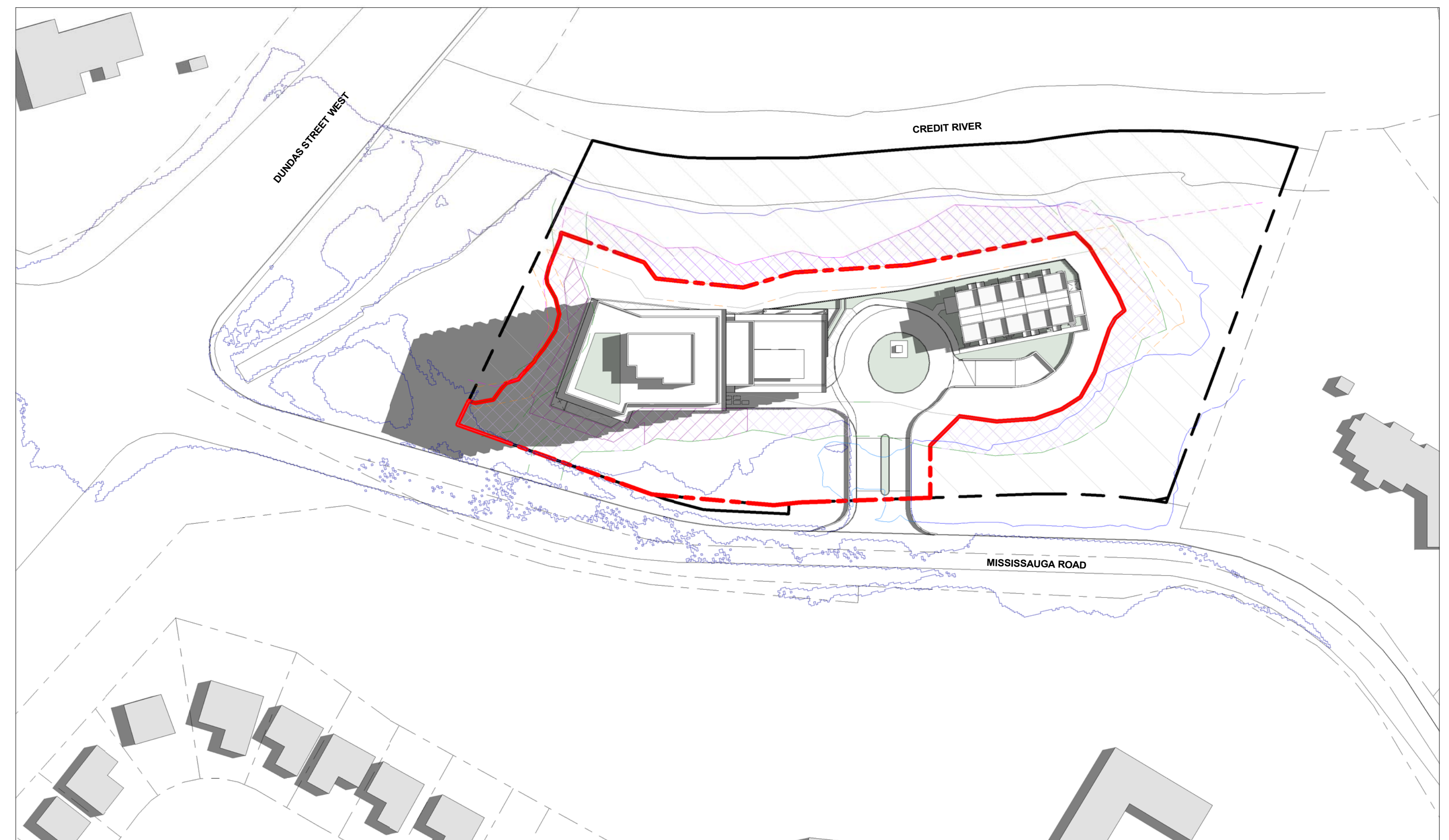
① JUNE 21 - 7.07 AM
1 : 1000



② JUNE 21 - 7.20 AM
1 : 1000



③ JUNE 21 - 8.20 AM
1 : 1000



④ JUNE 21 - 9.20 AM
1 : 1000



No.	Date	Issued / Revision	By
1	2021-06-10	ISSUED FOR ZONING OPA	MNG
2	2023-10-19	RE-ISSUED FOR ZONING OPA #2	MNG
3	2025-10-23	RE-ISSUED FOR ZONING OPA #3	MNG

CONTRACTOR TO VERIFY ALL DIMENSIONS ON THE SITE AND REPORT ANY DISCREPANCIES TO THE ARCHITECT BEFORE PROCEEDING WITH THE WORK.

ALL DRAWINGS ARE THE PROPERTY OF THE ARCHITECT AND MUST BE RETURNED AT THE COMPLETION OF THE WORK.

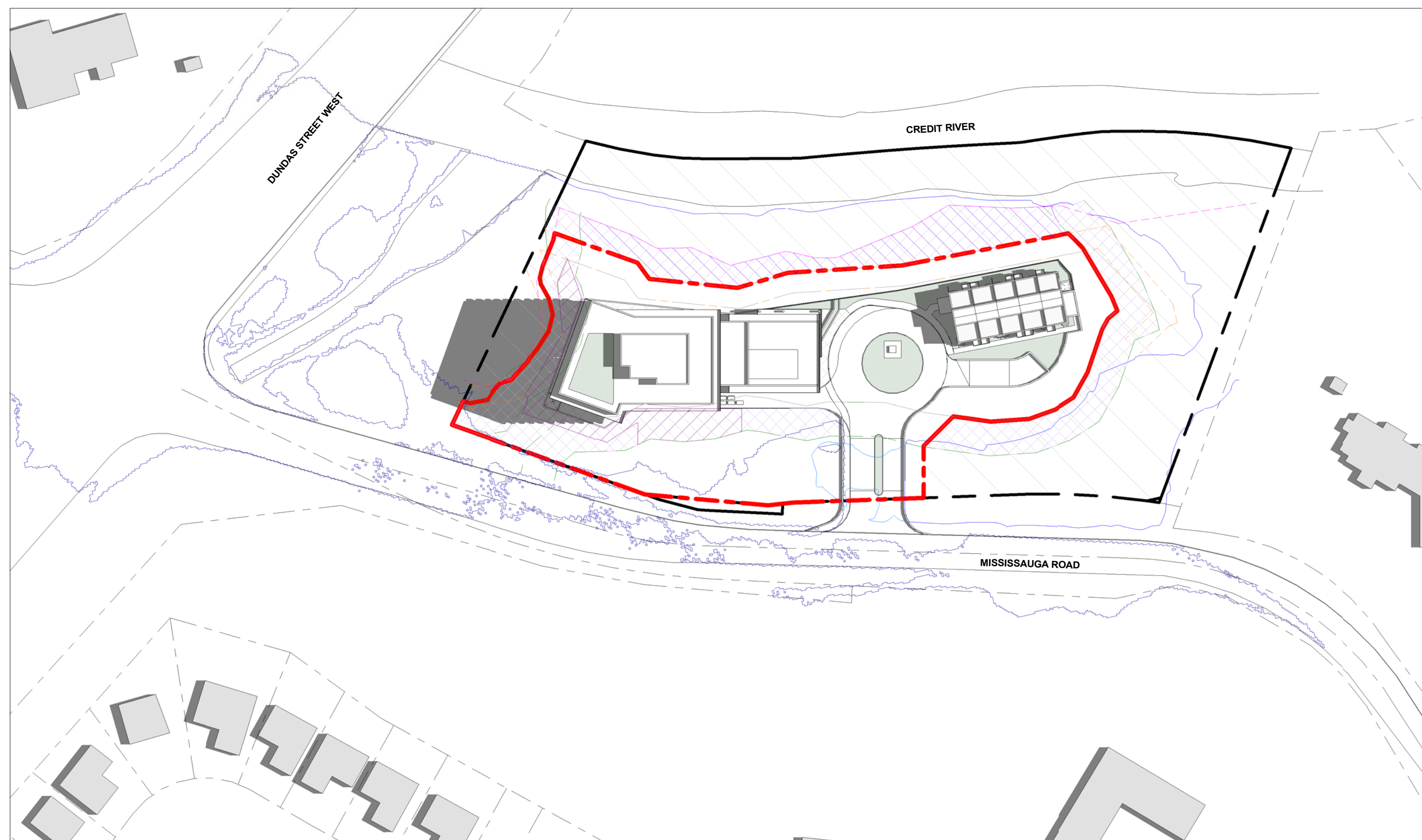
THIS DRAWING IS NOT TO BE USED FOR CONSTRUCTION UNTIL COUNTERSIGNED.

SCALE	1 : 1000
PROJECT NO.	20001
DATE	APR 2026
DRAWN BY	SM
CHECKED BY	MG

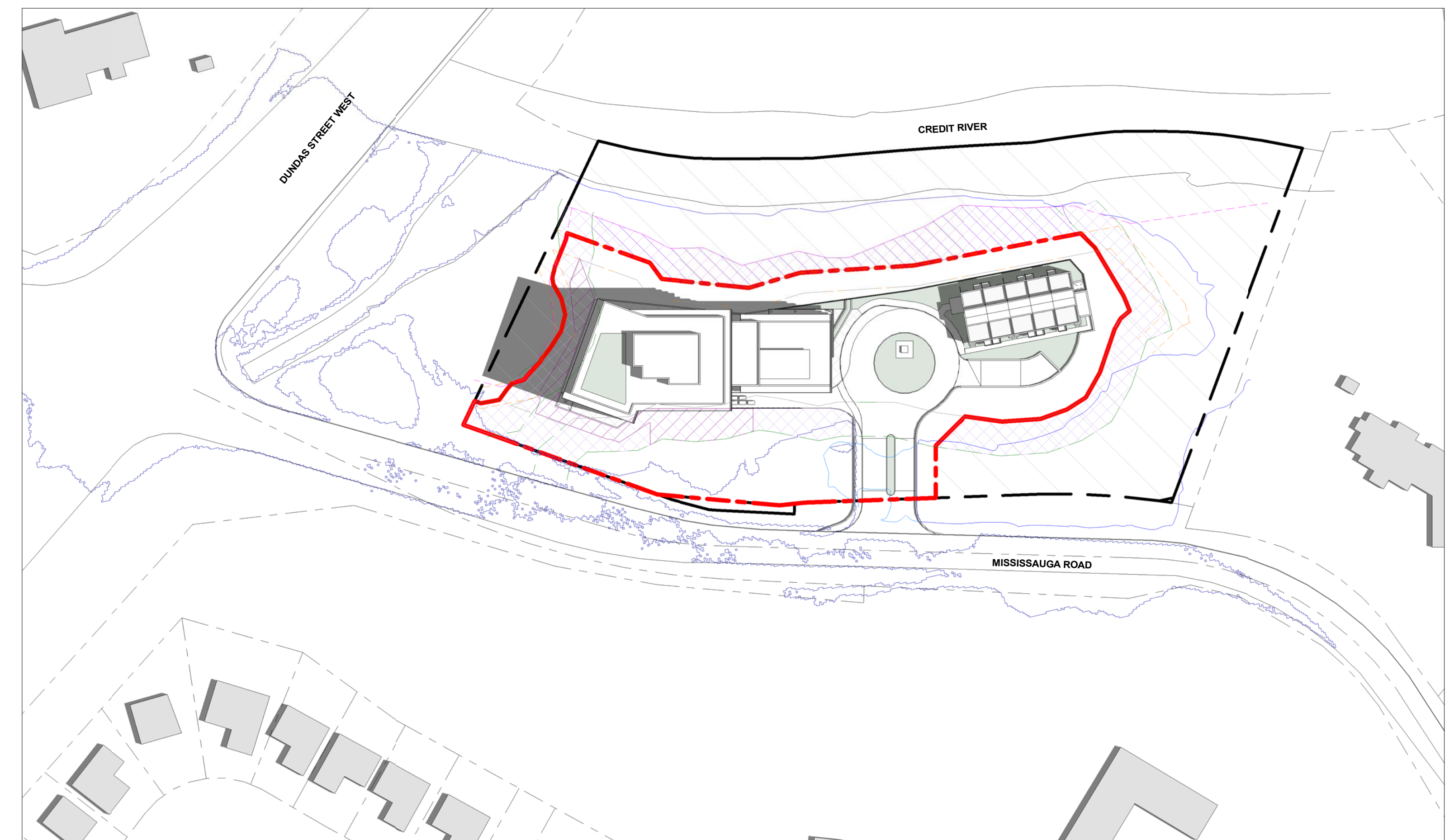
LEGEND

- - - PROPERTY BOUNDARY
- EXISTING REGULATORY FLOODLINE
- WOODLAND LIMIT
- LONG-TERM STABLE SLOPE CREST
- STAKED TOP OF BANK
- MEADOW TREATMENT
- PROPOSED REGULATORY FLOODLINE
- SAWMILL CREEK SPILL EXTENT
- 10.0m THEORETICAL WOODLAND SETBACK
- 6.0m STABLE SLOPE SETBACK
- WOODLAND BUFFER
- STANDARD RESTORATION AREA

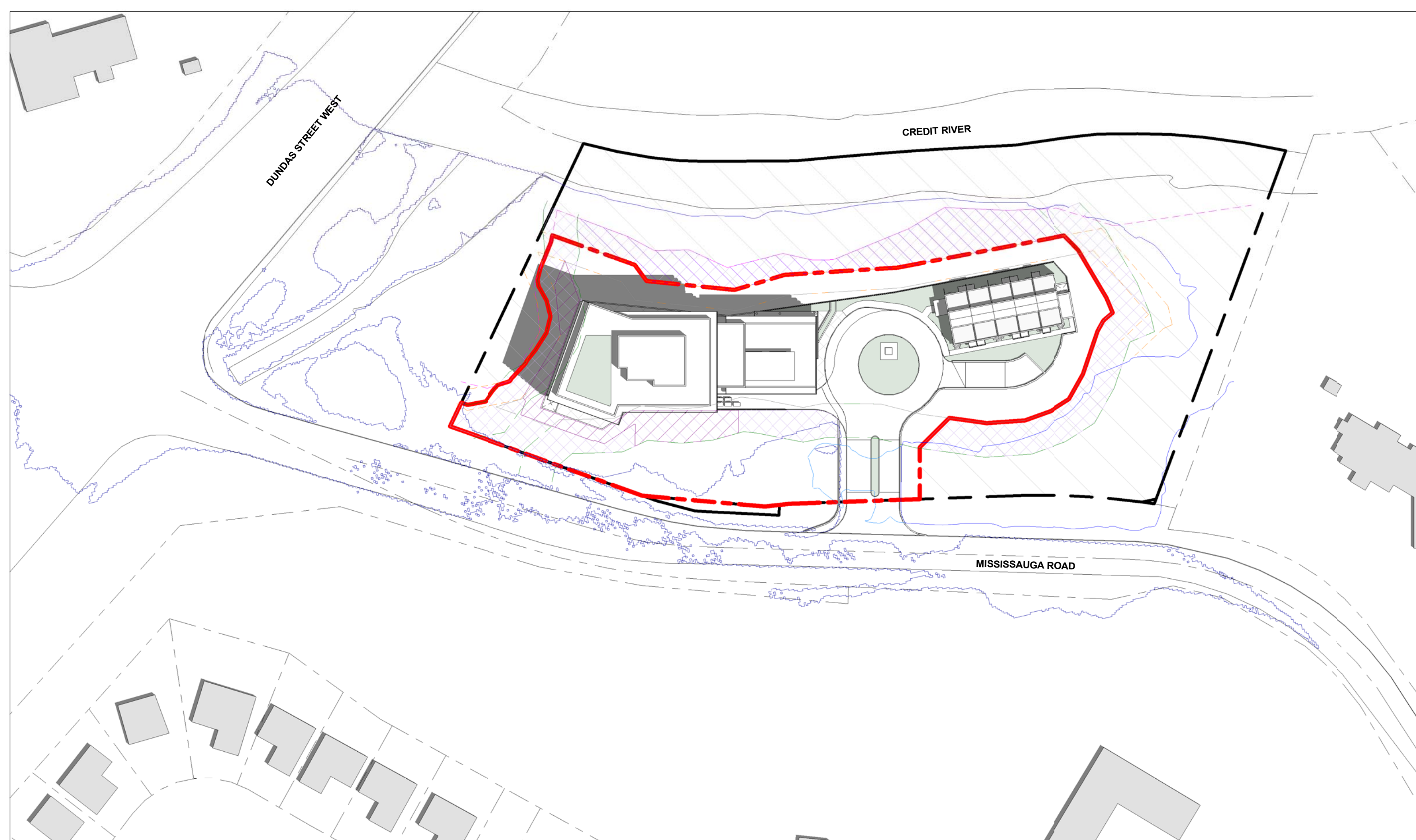
NOTE: DAY LIGHT SAVINGS TIME APPLIED TO JUNE AND SEPTEMBER MONTHS OF STUDY.



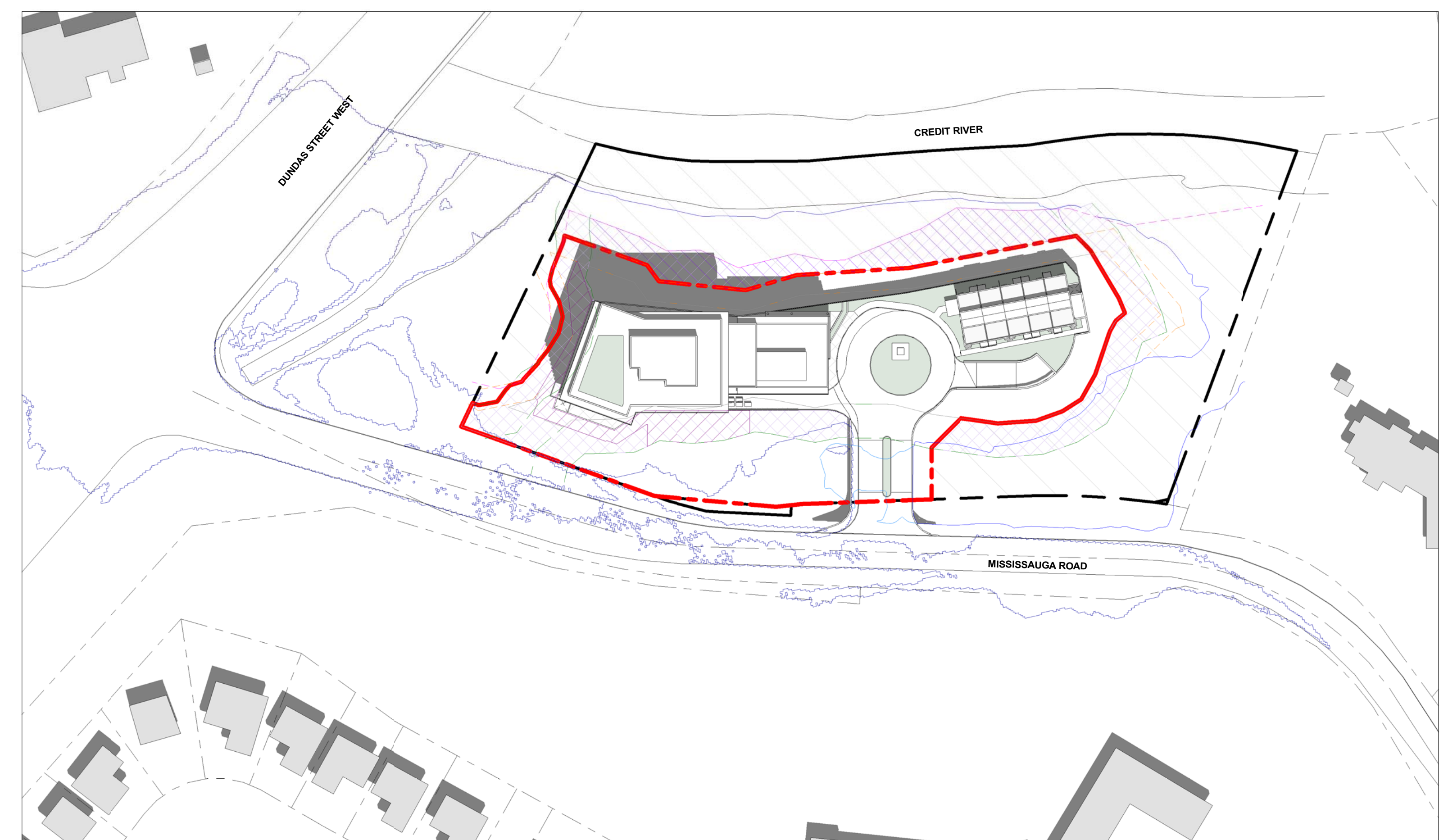
1 JUNE 21 - 10.20 AM
1:1000



2 JUNE 21 - 11.20 AM
1:1000



3 JUNE 21 - 12.20 PM
1:1000

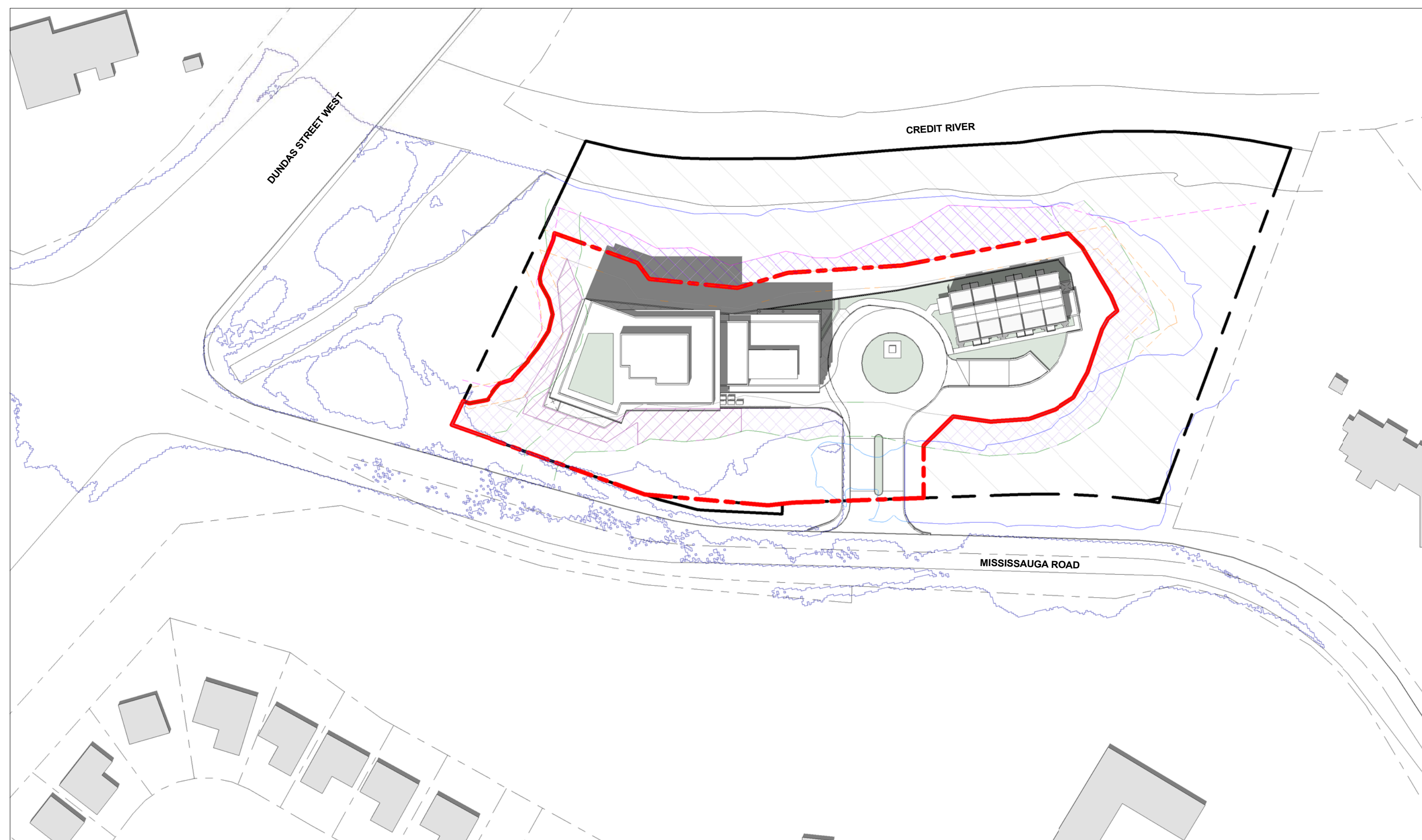


4 JUNE 21 - 13.20 PM
1:1000

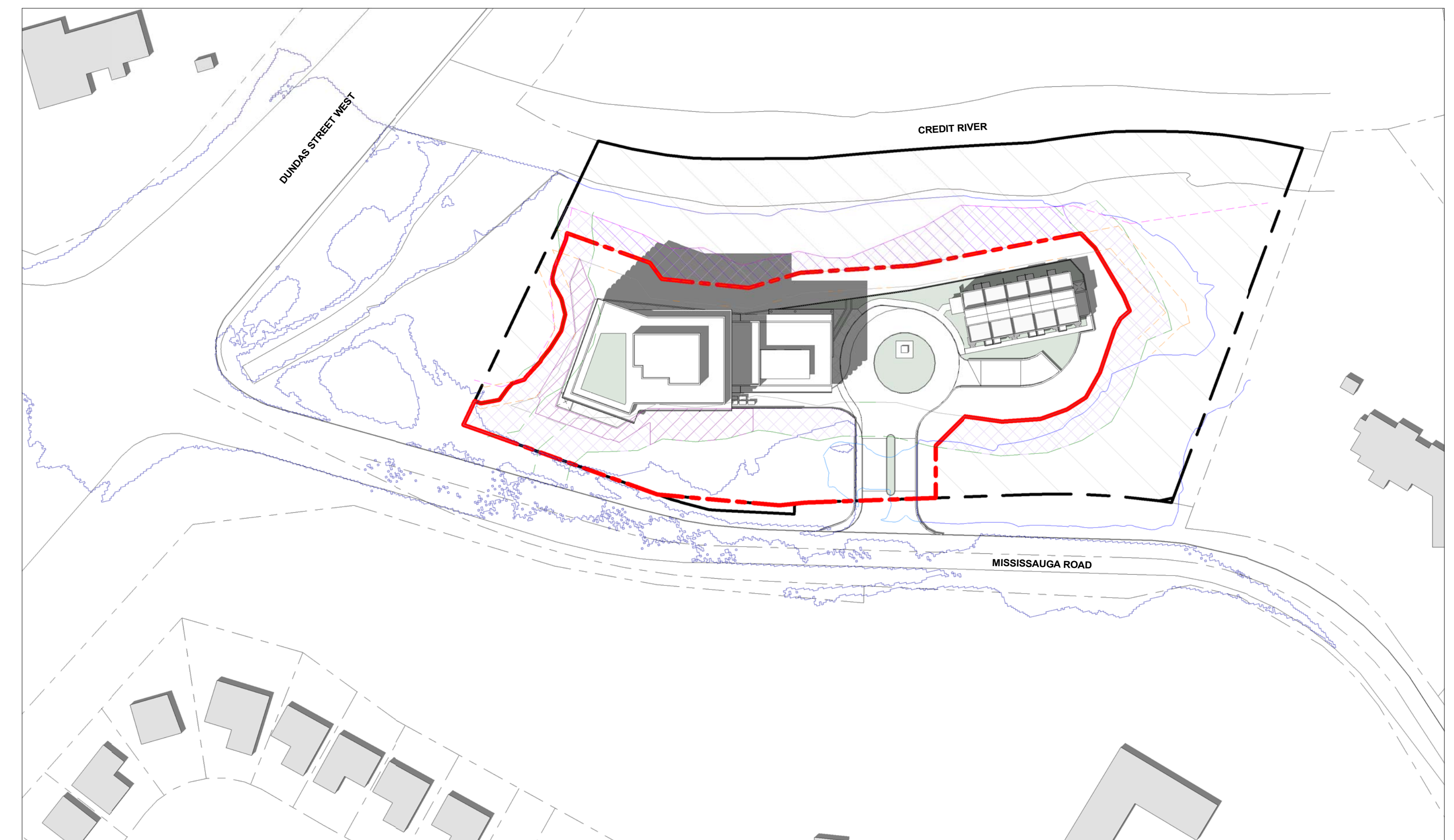
LEGEND

- PROPERTY BOUNDARY
- EXISTING REGULATORY FLOODLINE
- WOODLAND LIMIT
- LONG-TERM STABLE SLOPE CREST
- STAKED TOP OF BANK
- MEADOW TREATMENT
- PROPOSED REGULATORY FLOODLINE
- SAWMILL CREEK SPILL EXTENT
- 10.0m THEORETICAL WOODLAND SETBACK
- 6.0m STABLE SLOPE SETBACK
- WOODLAND BUFFER
- STANDARD RESTORATION AREA

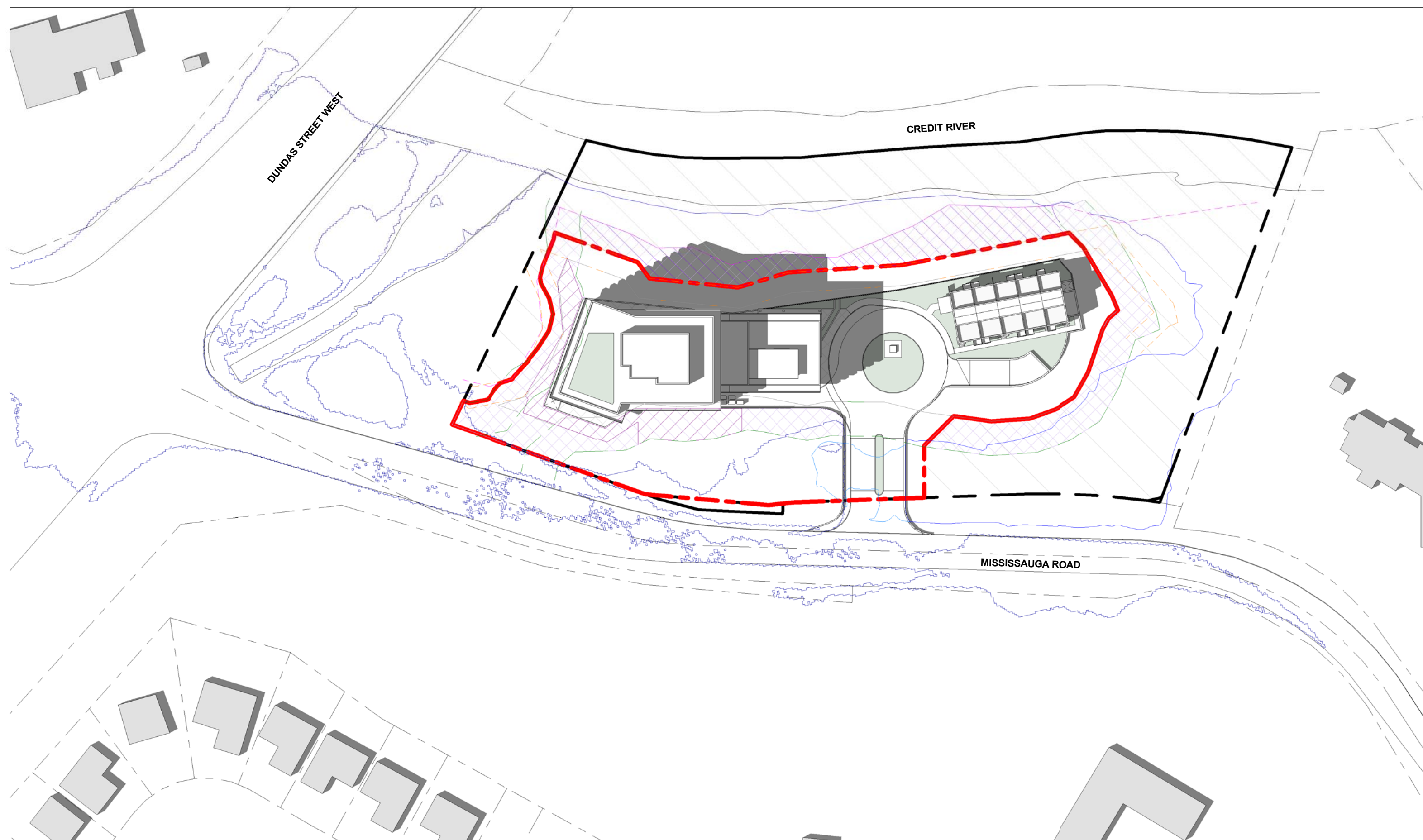
NOTE: DAY LIGHT SAVINGS TIME APPLIED TO JUNE AND SEPTEMBER MONTHS OF STUDY.



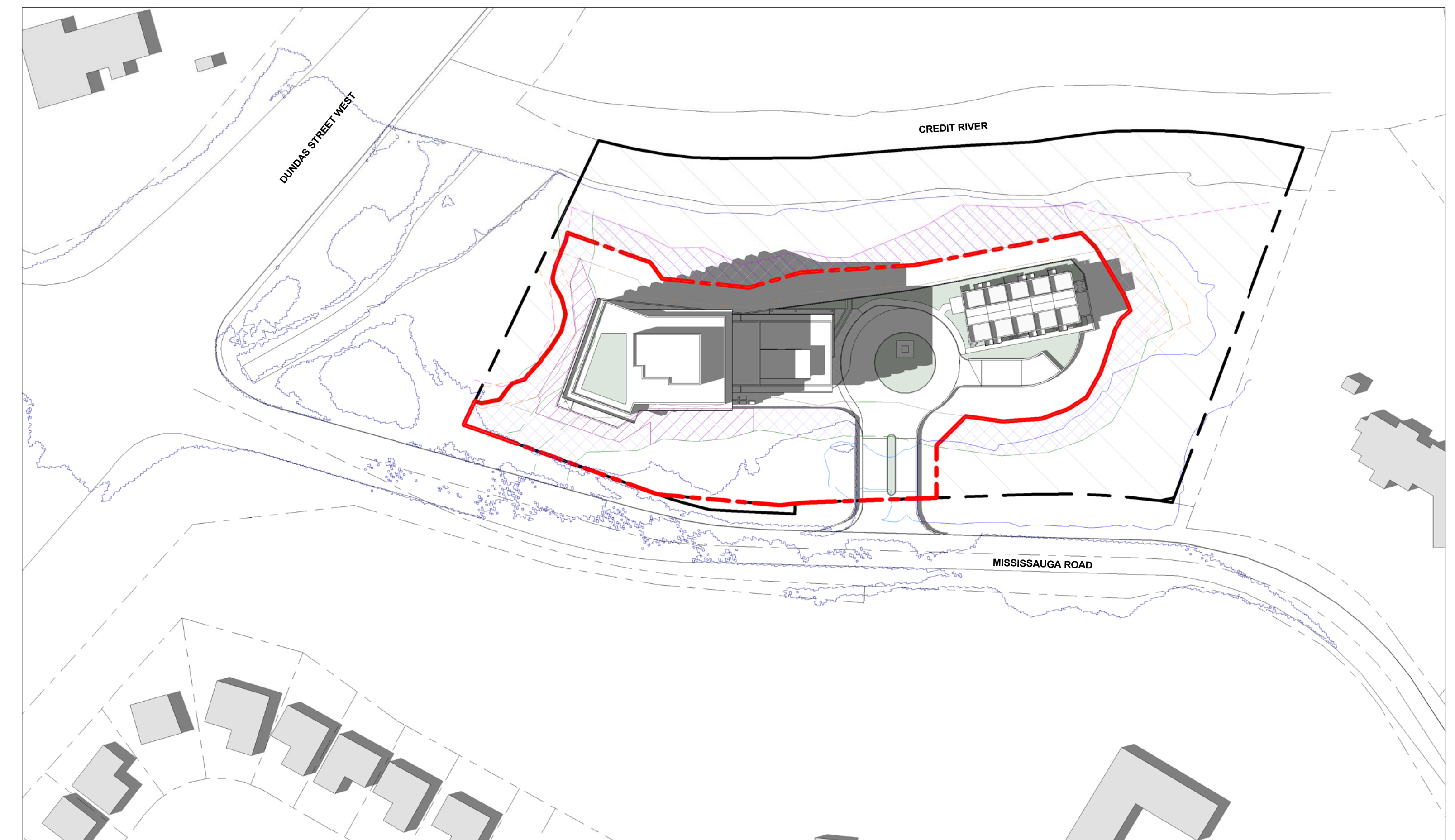
① JUNE 21 - 14.20 PM
1 : 1000



② JUNE 21 - 15.20 PM
1 : 1000



③ JUNE 21 - 16.20 PM
1 : 1000

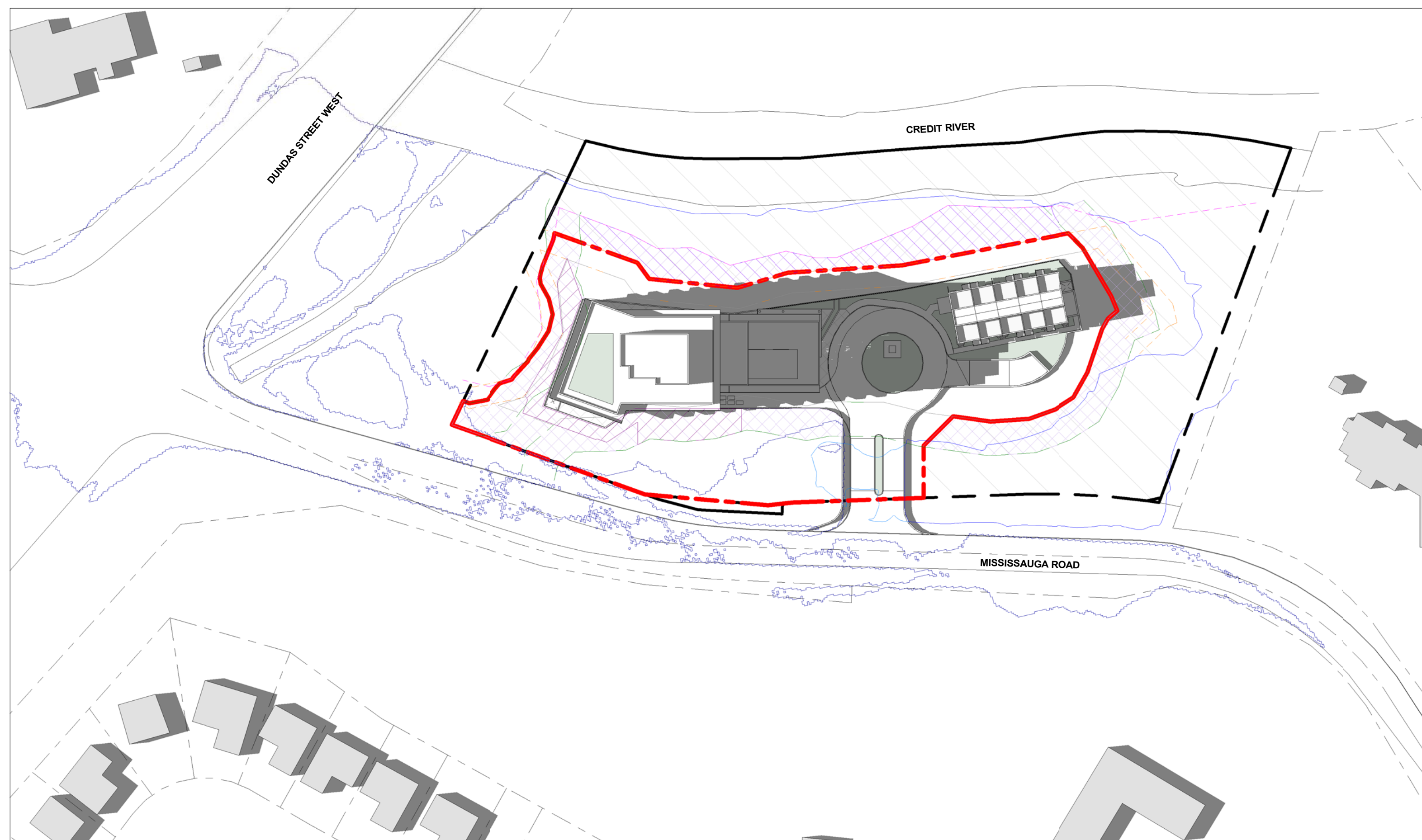


④ JUNE 21 - 17.20 PM
1 : 1000

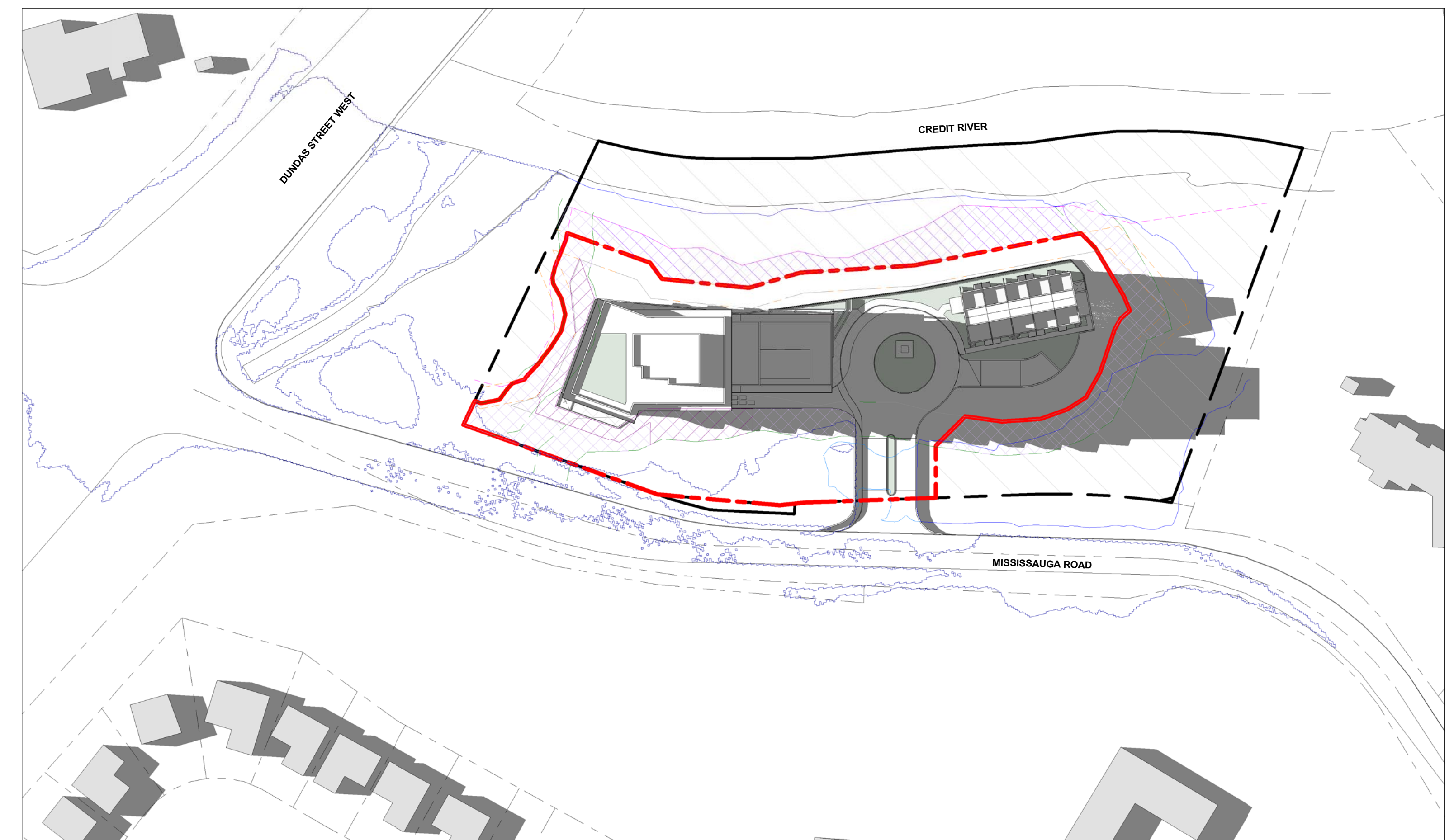
LEGEND

- PROPERTY BOUNDARY
- EXISTING REGULATORY FLOODLINE
- WOODLAND LIMIT
- LONG-TERM STABLE SLOPE CREST
- STAKED TOP OF BANK
- MEADOW TREATMENT
- PROPOSED REGULATORY FLOODLINE
- SAWMILL CREEK SPILL EXTENT
- 10.0m THEORETICAL WOODLAND SETBACK
- 6.0m STABLE SLOPE SETBACK
- WOODLAND BUFFER
- STANDARD RESTORATION AREA

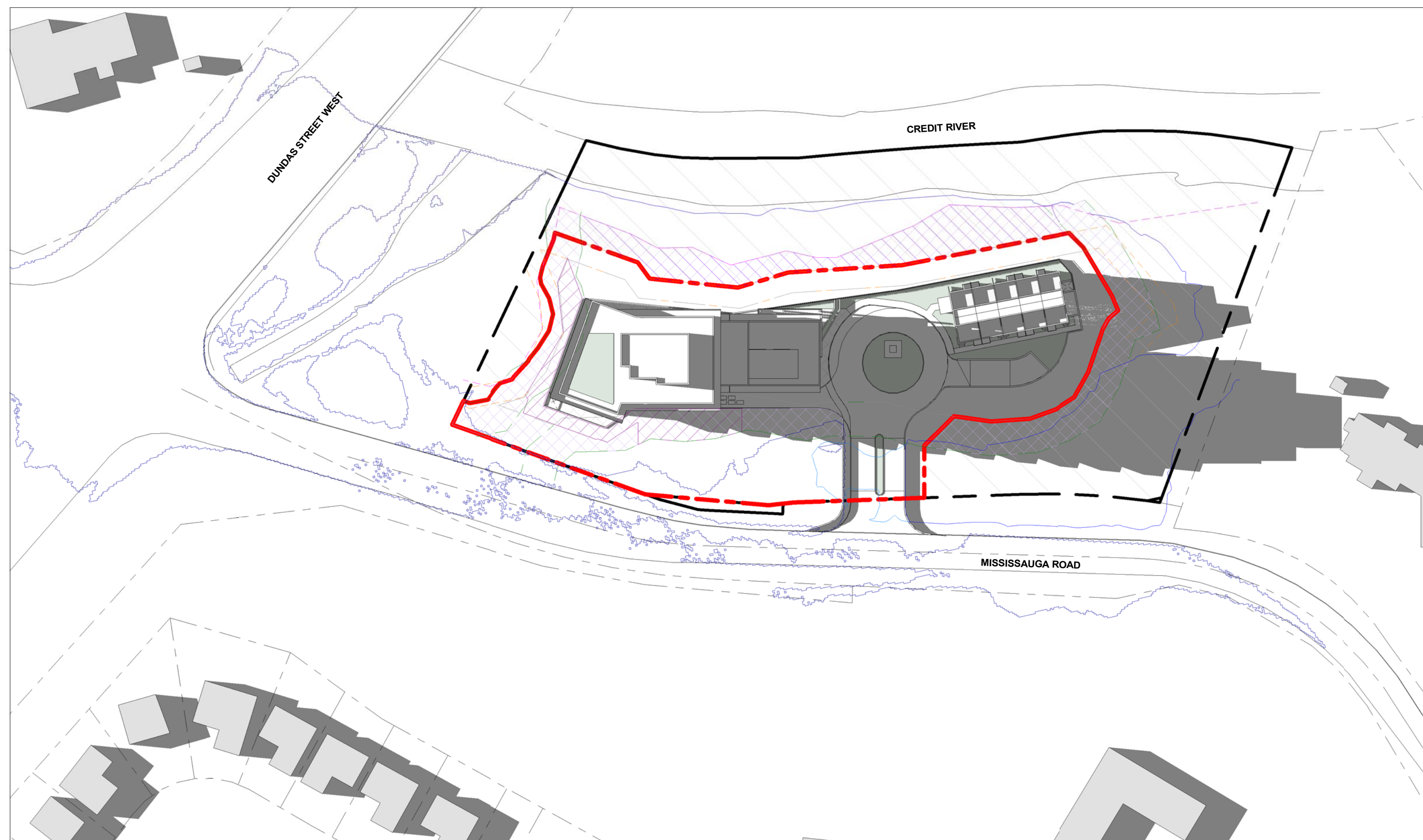
NOTE: DAY LIGHT SAVINGS TIME APPLIED TO JUNE AND SEPTEMBER MONTHS OF STUDY.



1 JUNE 21 - 18.20 PM
1 : 1000



2 JUNE 21 - 19.20 PM
1 : 1000

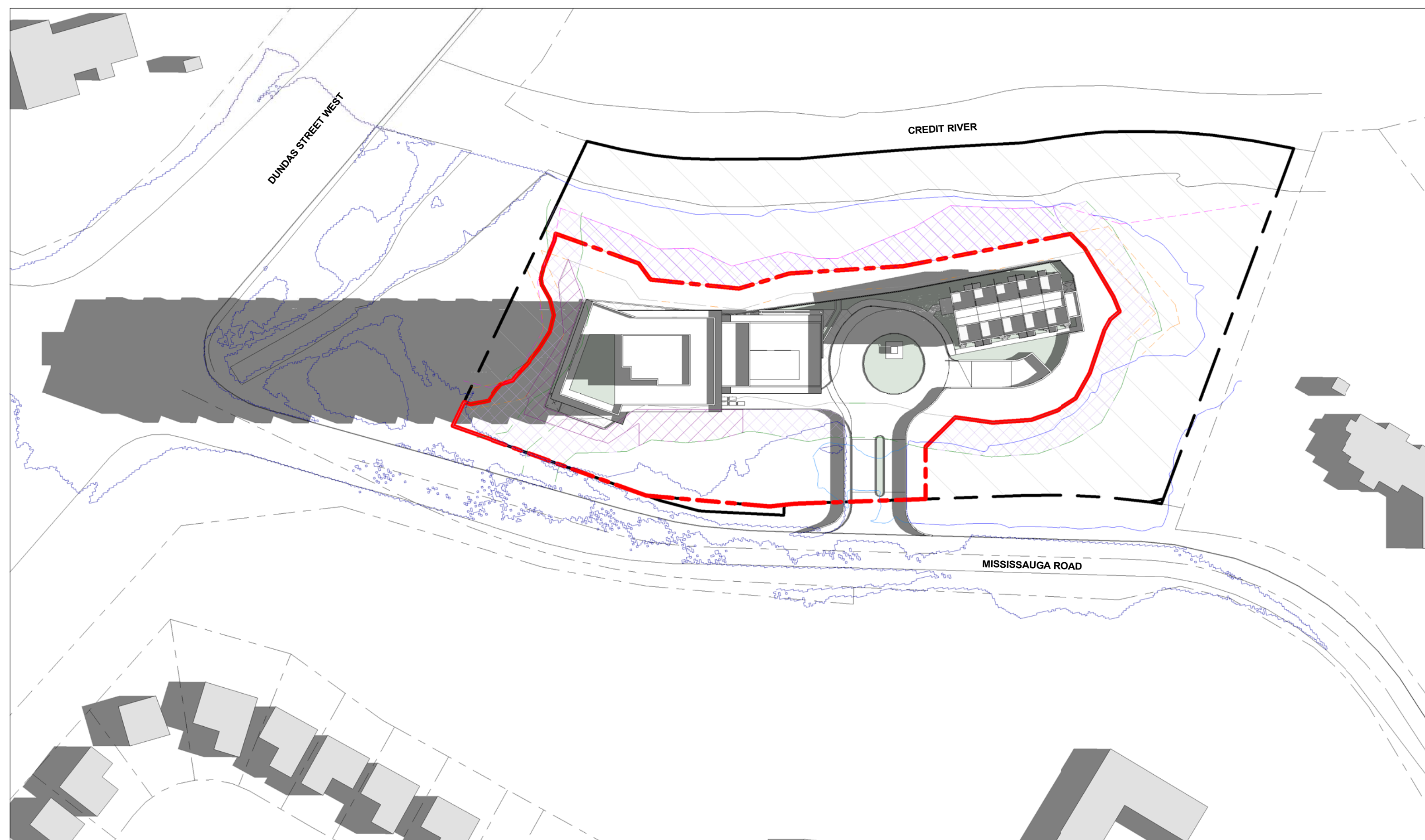


3 JUNE 21 - 19.33 PM
1 : 1000

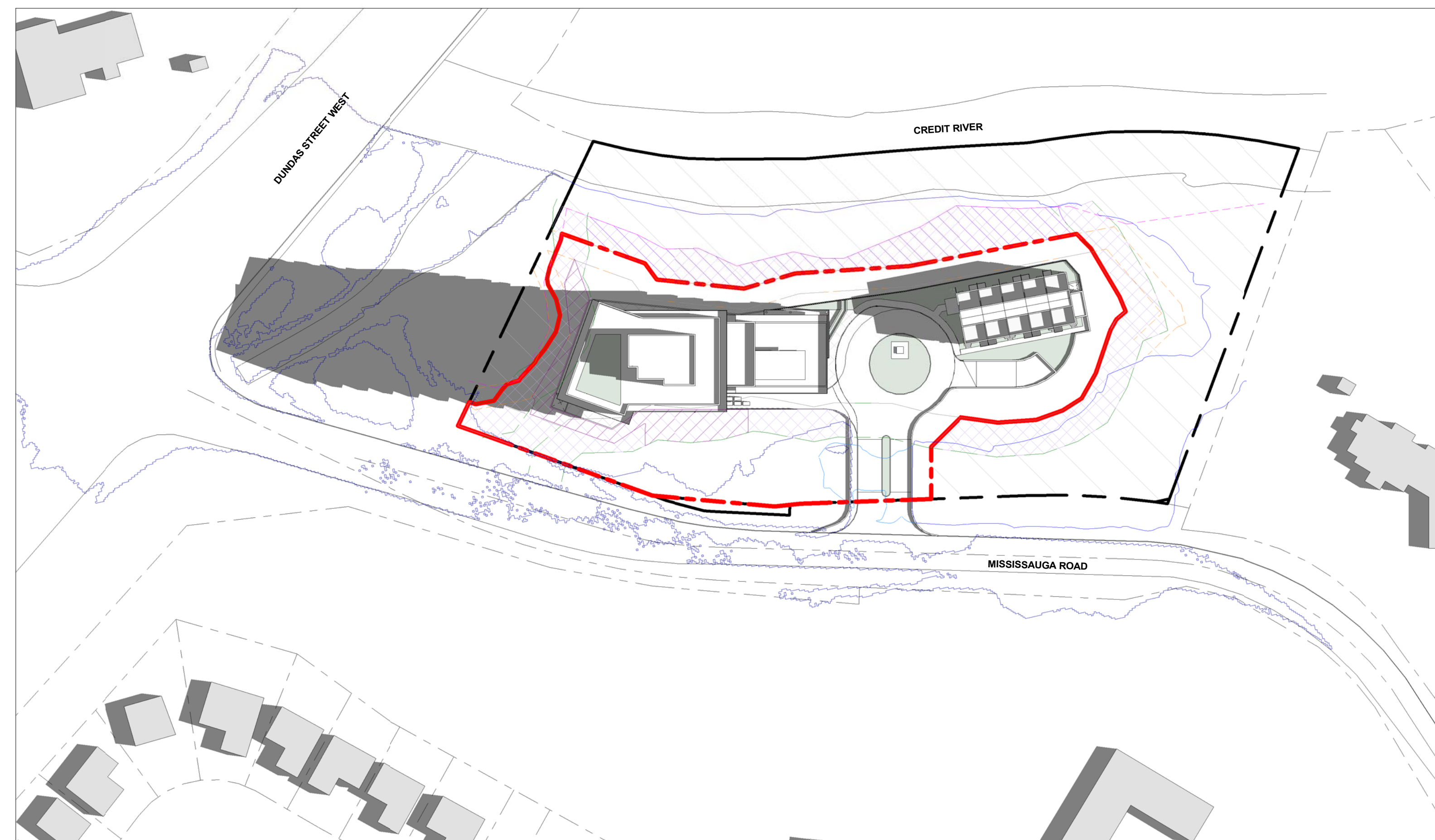
LEGEND

- - - PROPERTY BOUNDARY
- EXISTING REGULATORY FLOODLINE
- WOODLAND LIMIT
- LONG-TERM STABLE SLOPE CREST
- STAKED TOP OF BANK
- MEADOW TREATMENT
- PROPOSED REGULATORY FLOODLINE
- SAWMILL CREEK SPILL EXTENT
- 10.0m THEORETICAL WOODLAND SETBACK
- 6.0m STABLE SLOPE SETBACK
- WOODLAND BUFFER
- STANDARD RESTORATION AREA

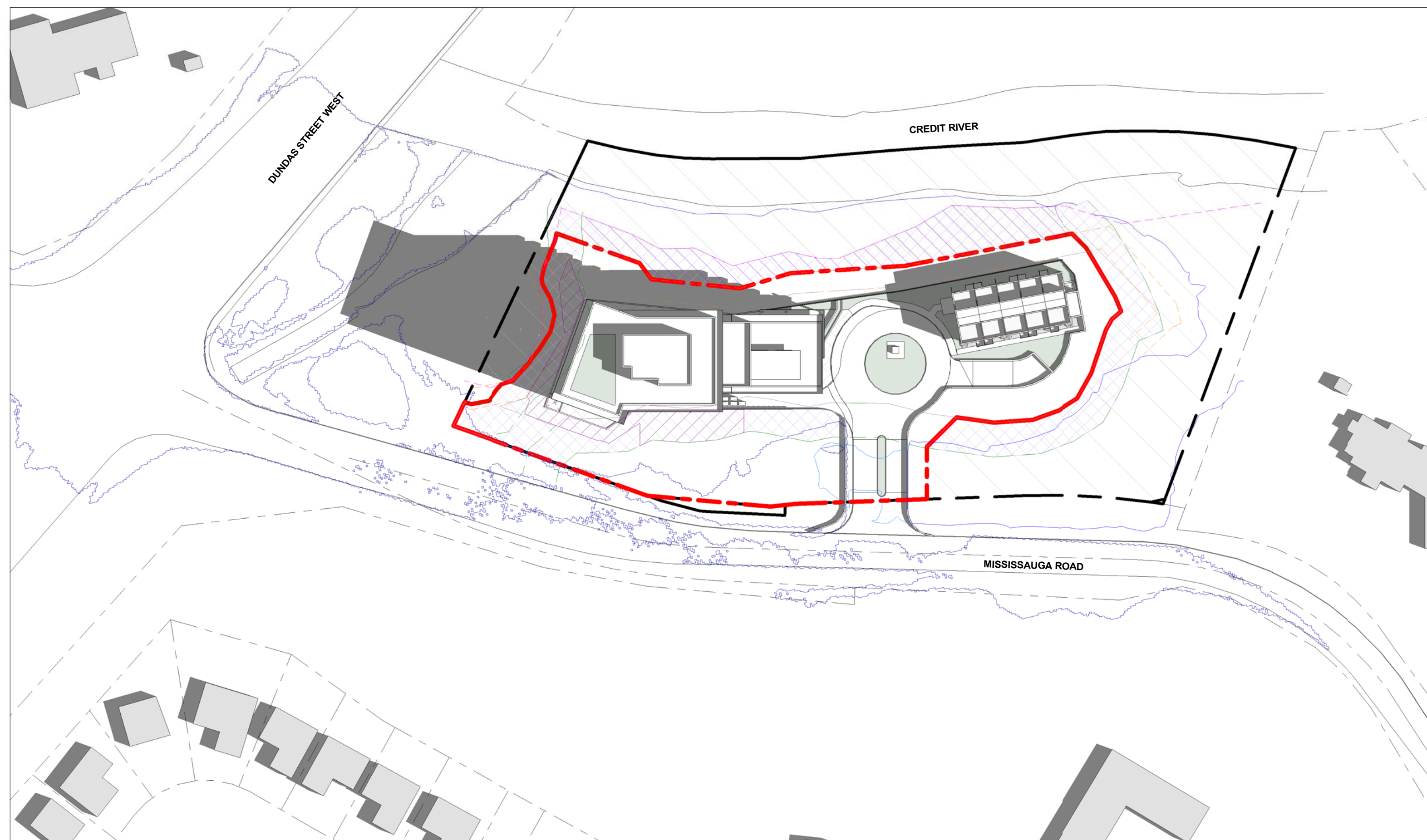
NOTE: DAY LIGHT SAVINGS TIME APPLIED TO JUNE AND SEPTEMBER MONTHS OF STUDY.



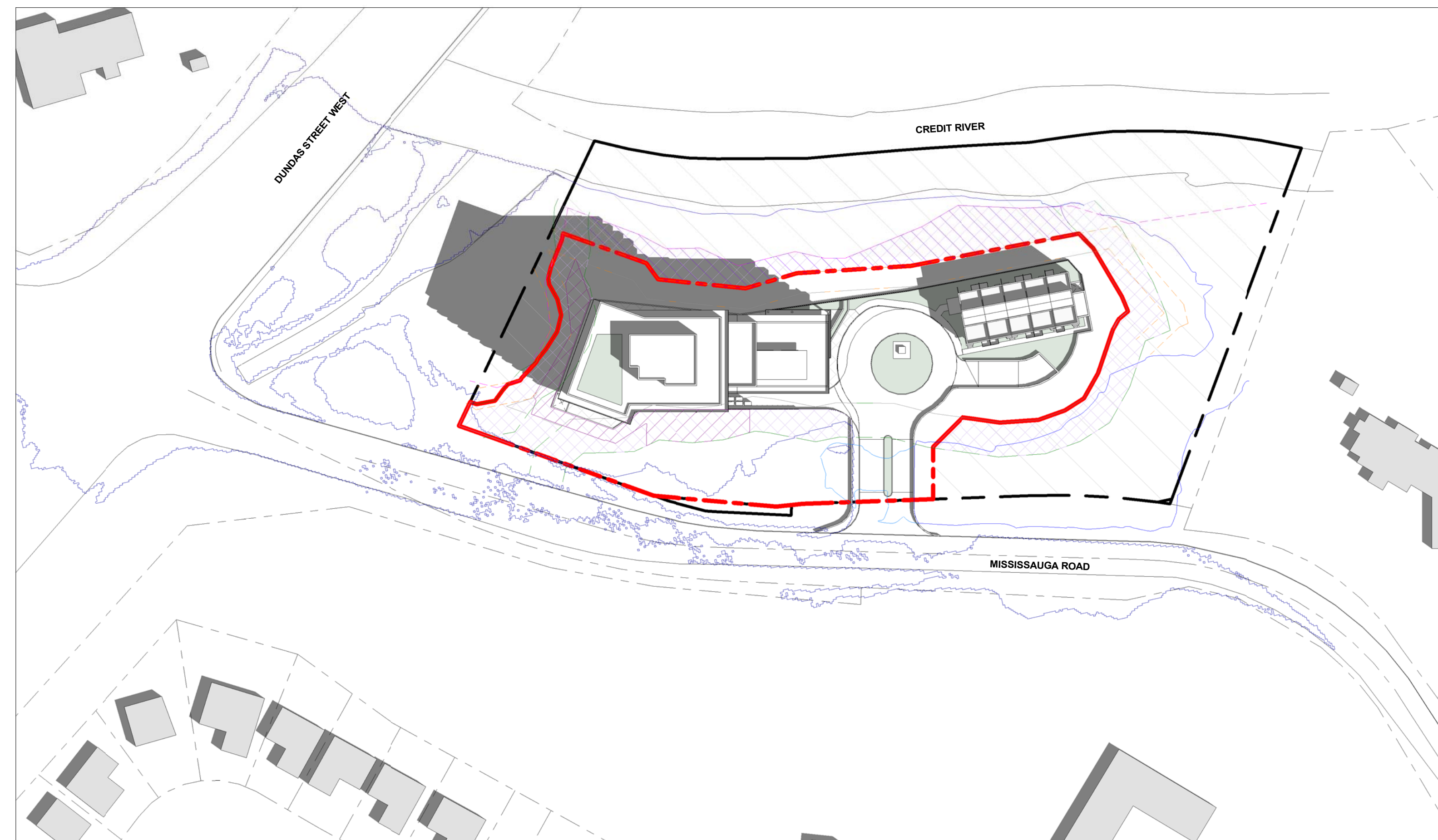
1 SEPTEMBER 21 - 8.35 AM
1 : 1000



2 SEPTEMBER 21 - 9.12 AM
1 : 1000



3 SEPTEMBER 21 - 10.12 AM
1 : 1000



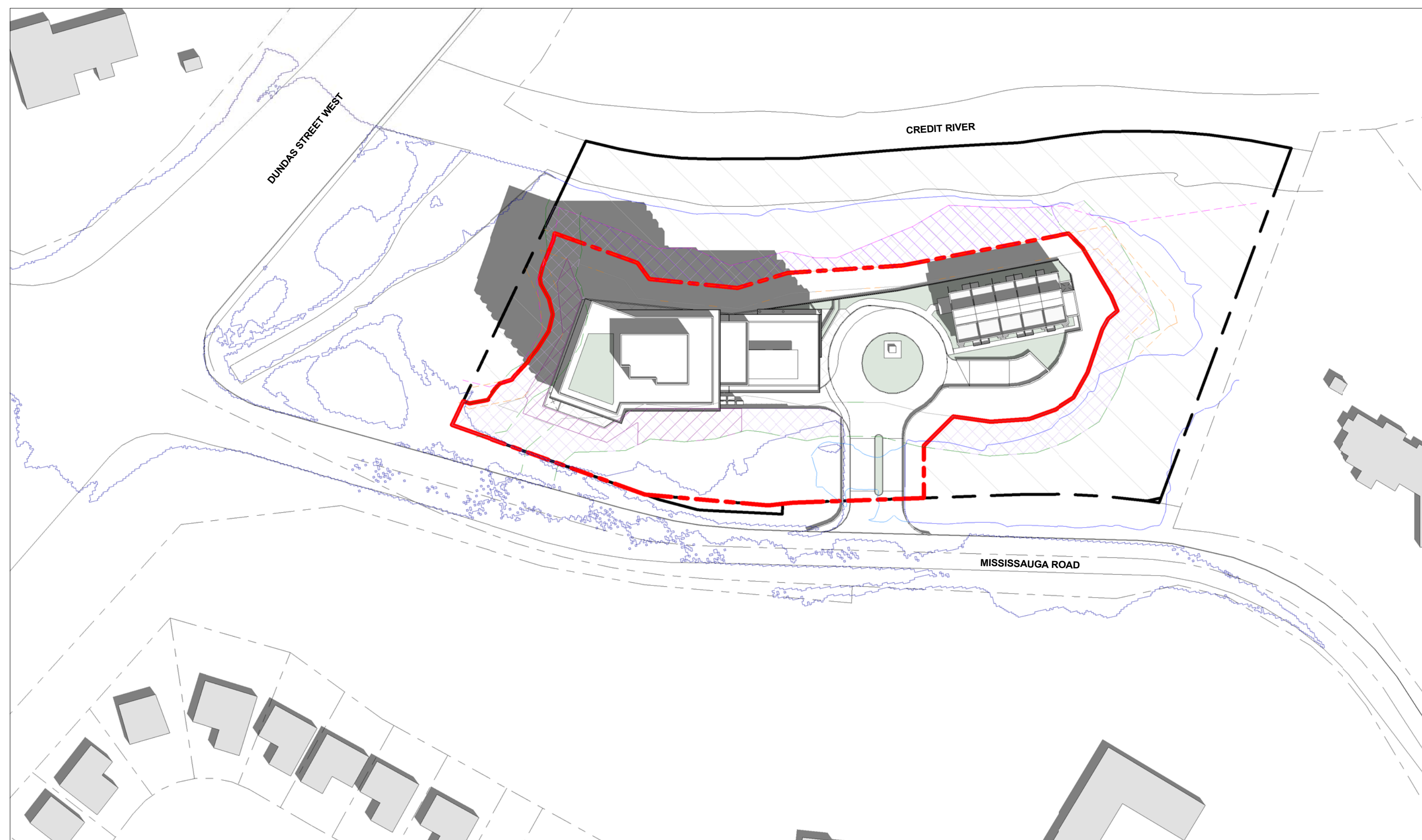
4 SEPTEMBER 21 - 11.12 AM
1 : 1000



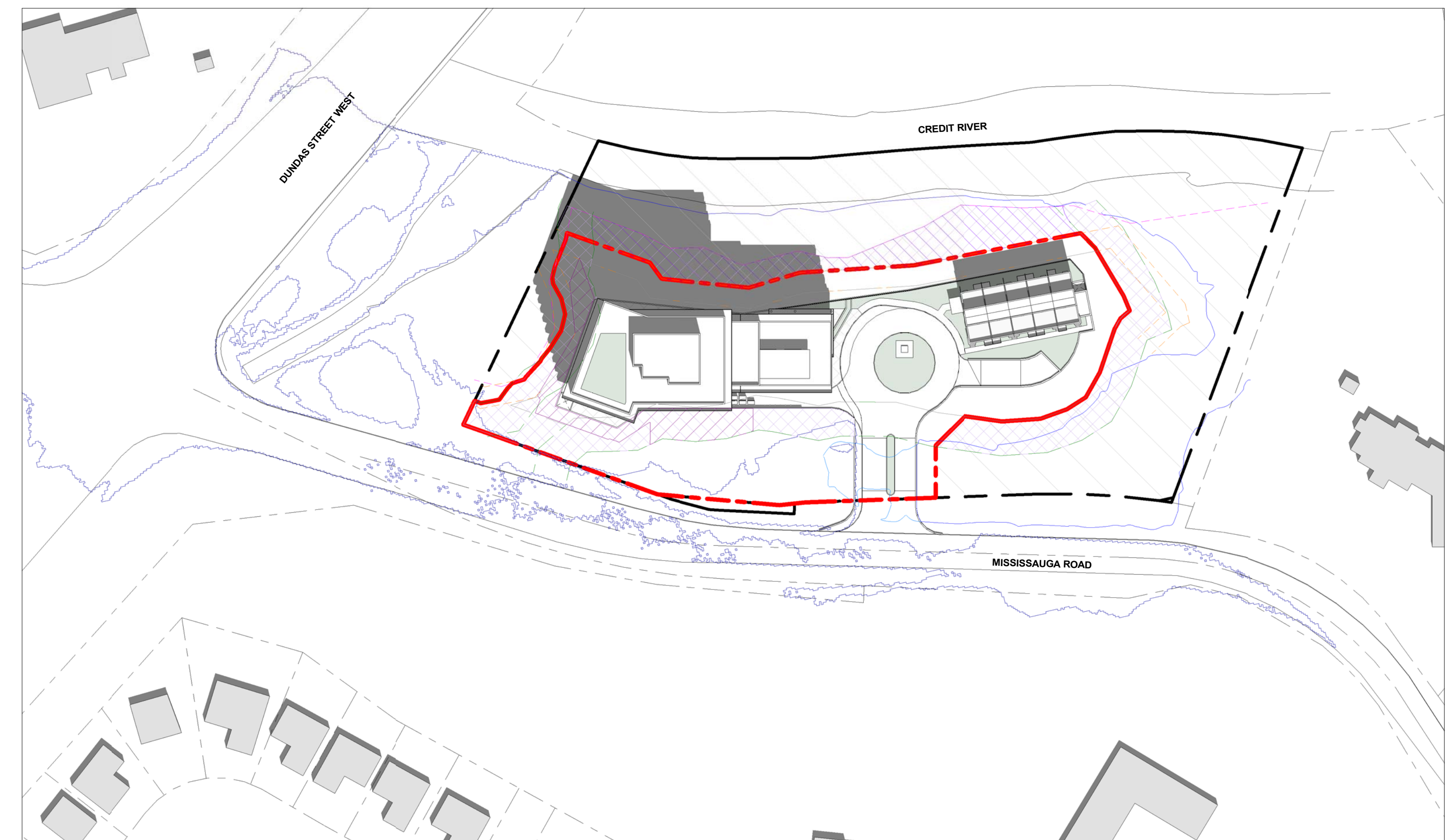
LEGEND

- - - - PROPERTY BOUNDARY
- - - - EXISTING REGULATORY FLOODLINE
- - - - WOODLAND LIMIT
- - - - LONG-TERM STABLE SLOPE CREST
- - - - STAKED TOP OF BANK
- - - - MEADOW TREATMENT
- - - - PROPOSED REGULATORY FLOODLINE
- - - - SAWMILL CREEK SPILL EXTENT
- - - - 10.0m THEORETICAL WOODLAND SETBACK
- - - - 6.0m STABLE SLOPE SETBACK
- - - - WOODLAND BUFFER
- - - - STANDARD RESTORATION AREA

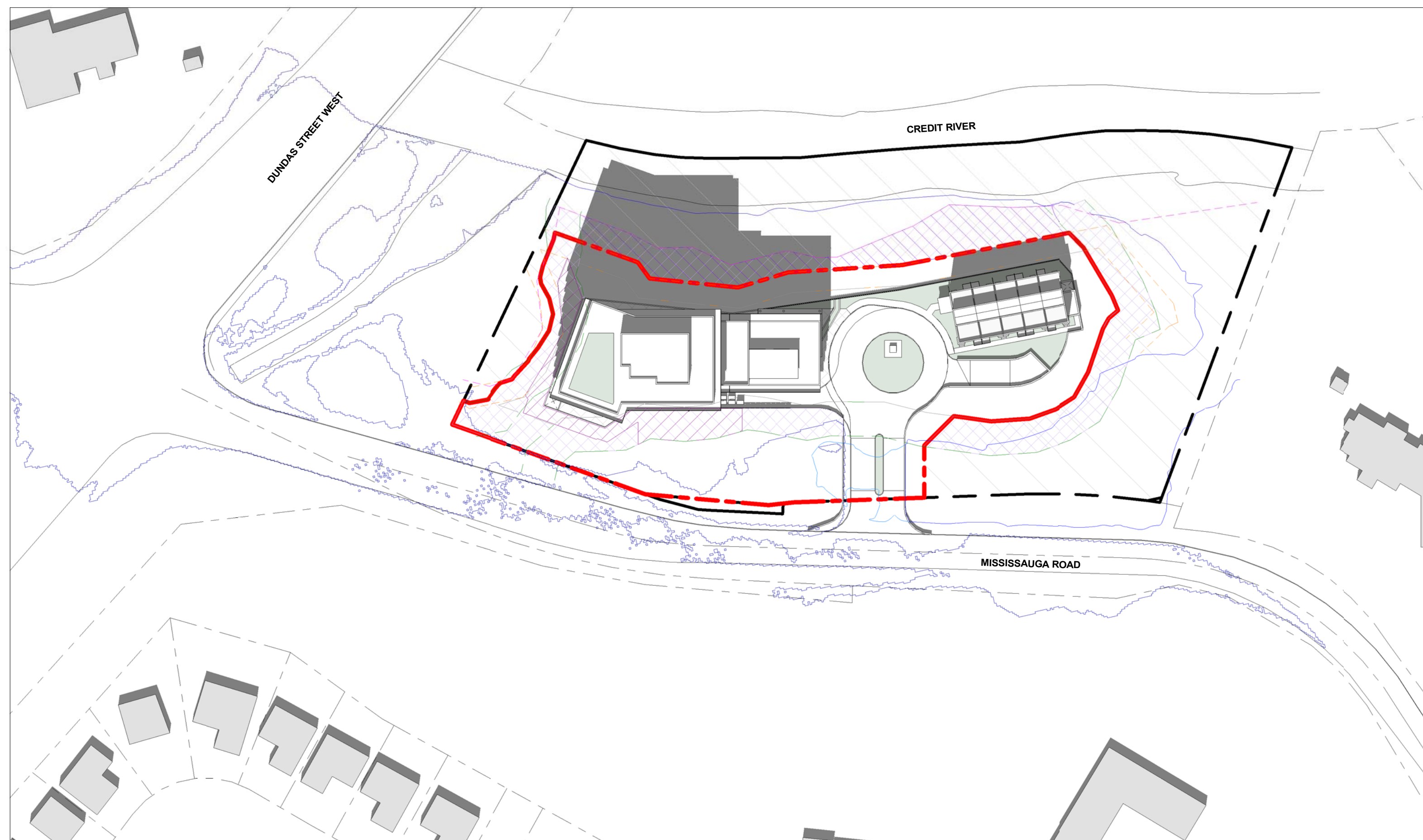
NOTE: DAY LIGHT SAVINGS TIME APPLIED TO JUNE AND SEPTEMBER MONTHS OF STUDY.



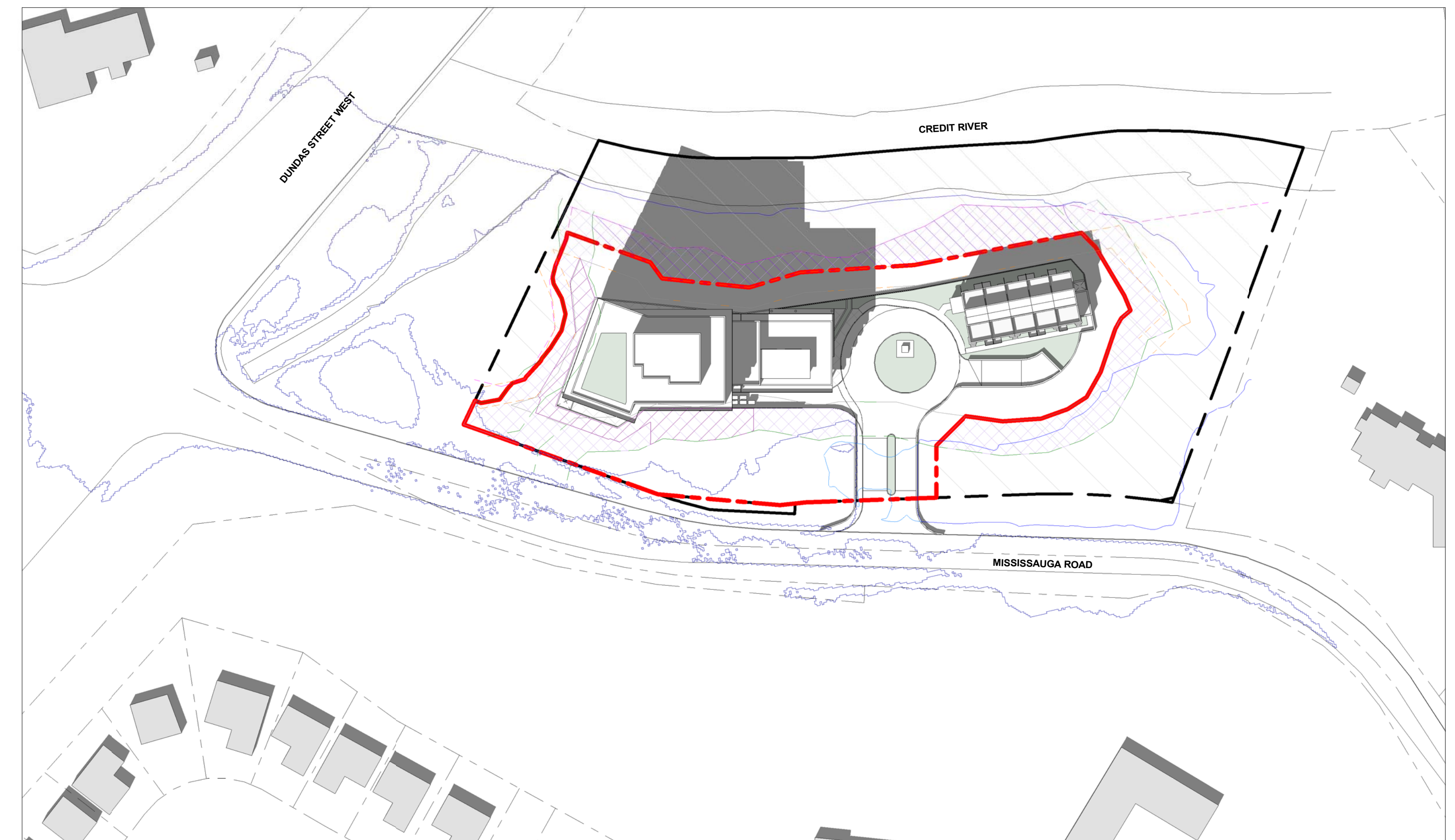
1 SEPTEMBER 21 - 12.12 PM
1 : 1000



2 SEPTEMBER 21 - 13.12 PM
1 : 1000



3 SEPTEMBER 21 - 14.12 PM
1 : 1000

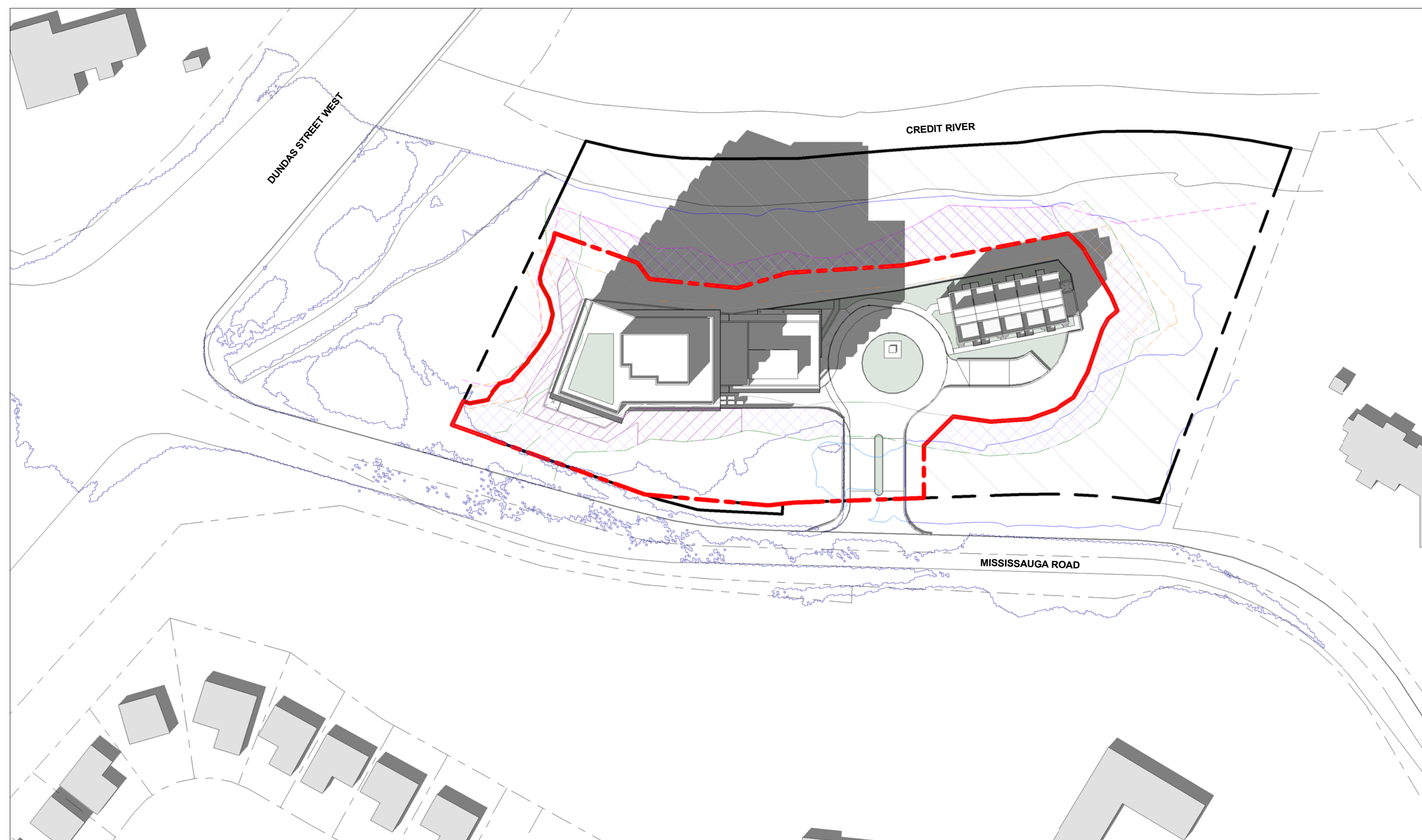


4 SEPTEMBER 21 - 15.12 PM
1 : 1000

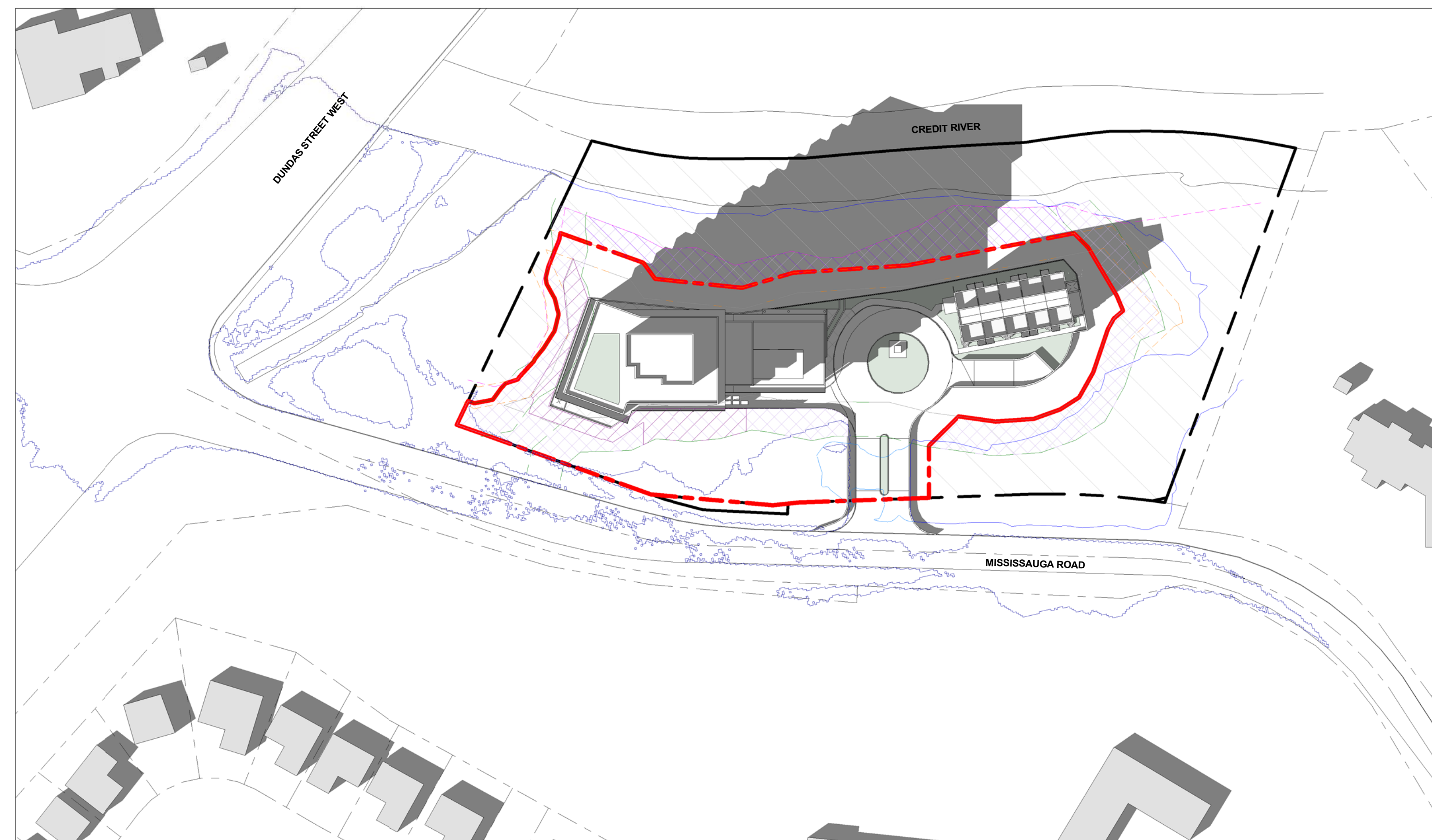
LEGEND

- - - PROPERTY BOUNDARY
- EXISTING REGULATORY FLOODLINE
- WOODLAND LIMIT
- LONG-TERM STABLE SLOPE CREST
- STAKED TOP OF BANK
- MEADOW TREATMENT
- PROPOSED REGULATORY FLOODLINE
- SAWMILL CREEK SPILL EXTENT
- 10.0m THEORETICAL WOODLAND SETBACK
- 6.0m STABLE SLOPE SETBACK
- WOODLAND BUFFER
- STANDARD RESTORATION AREA

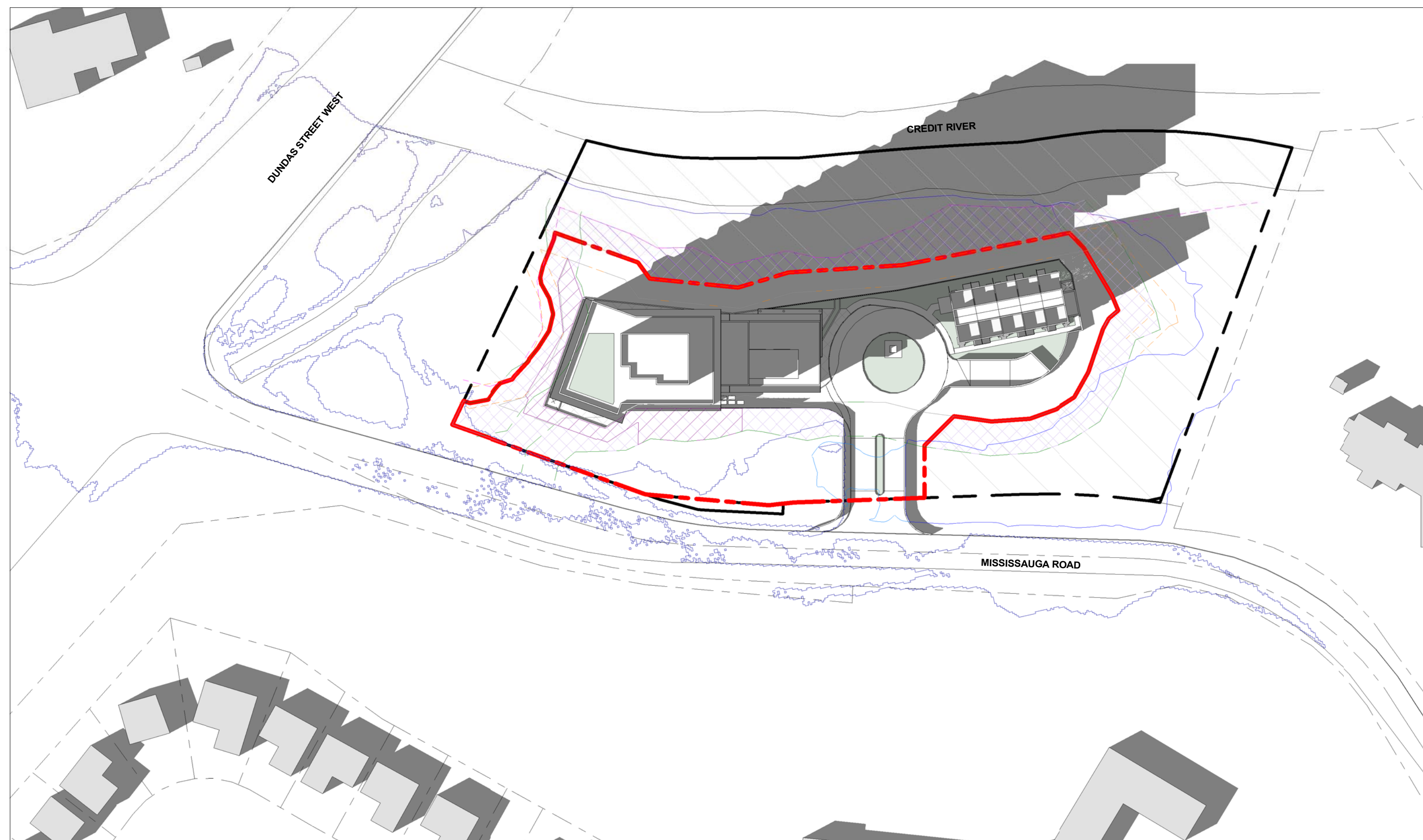
NOTE: DAY LIGHT SAVINGS TIME APPLIED TO JUNE AND SEPTEMBER MONTHS OF STUDY.



① SEPTEMBER 21 - 16.12 PM
1 : 1000



② SEPTEMBER 21 - 17.12 PM
1 : 1000



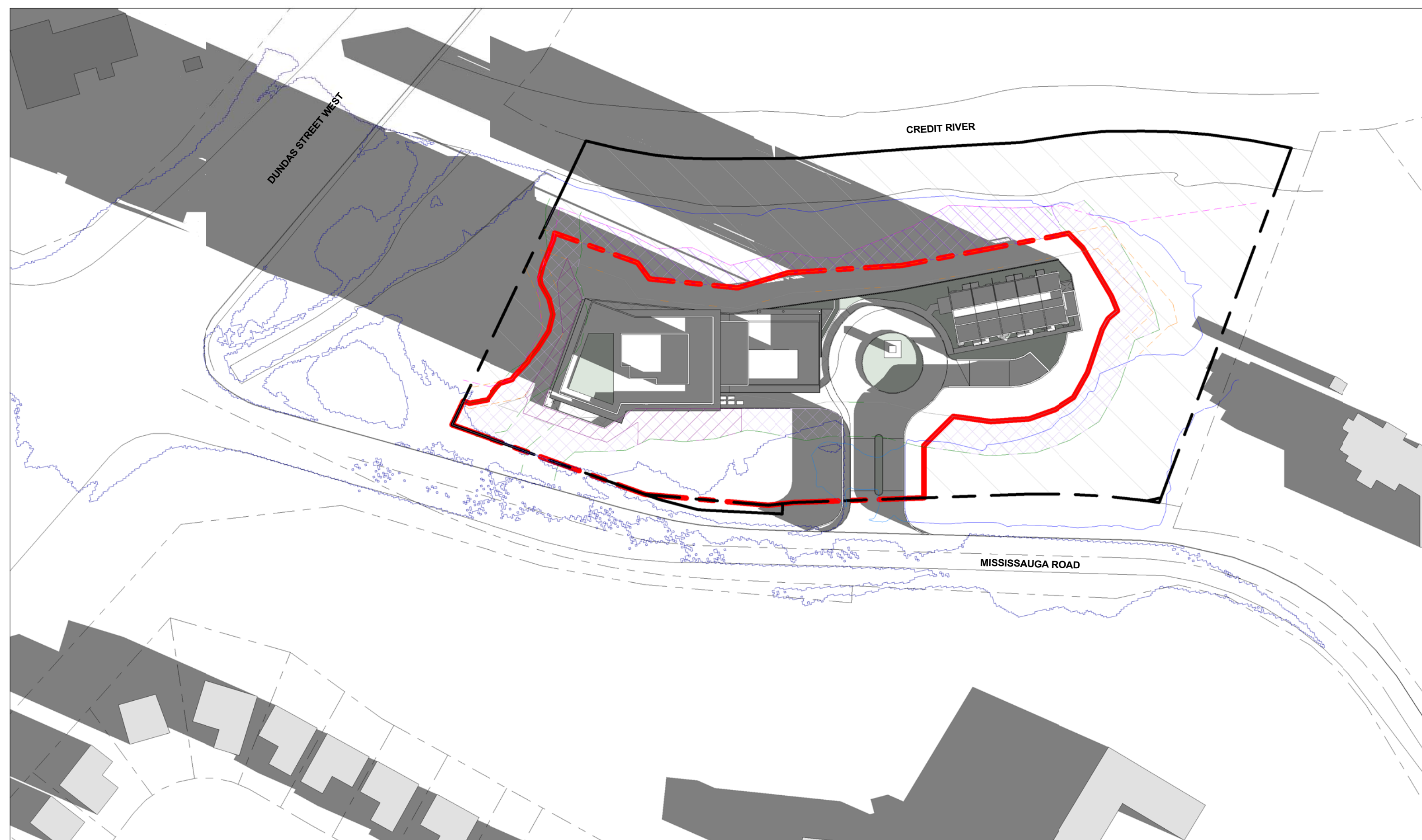
③ SEPTEMBER 21 - 17.48 PM
1 : 1000



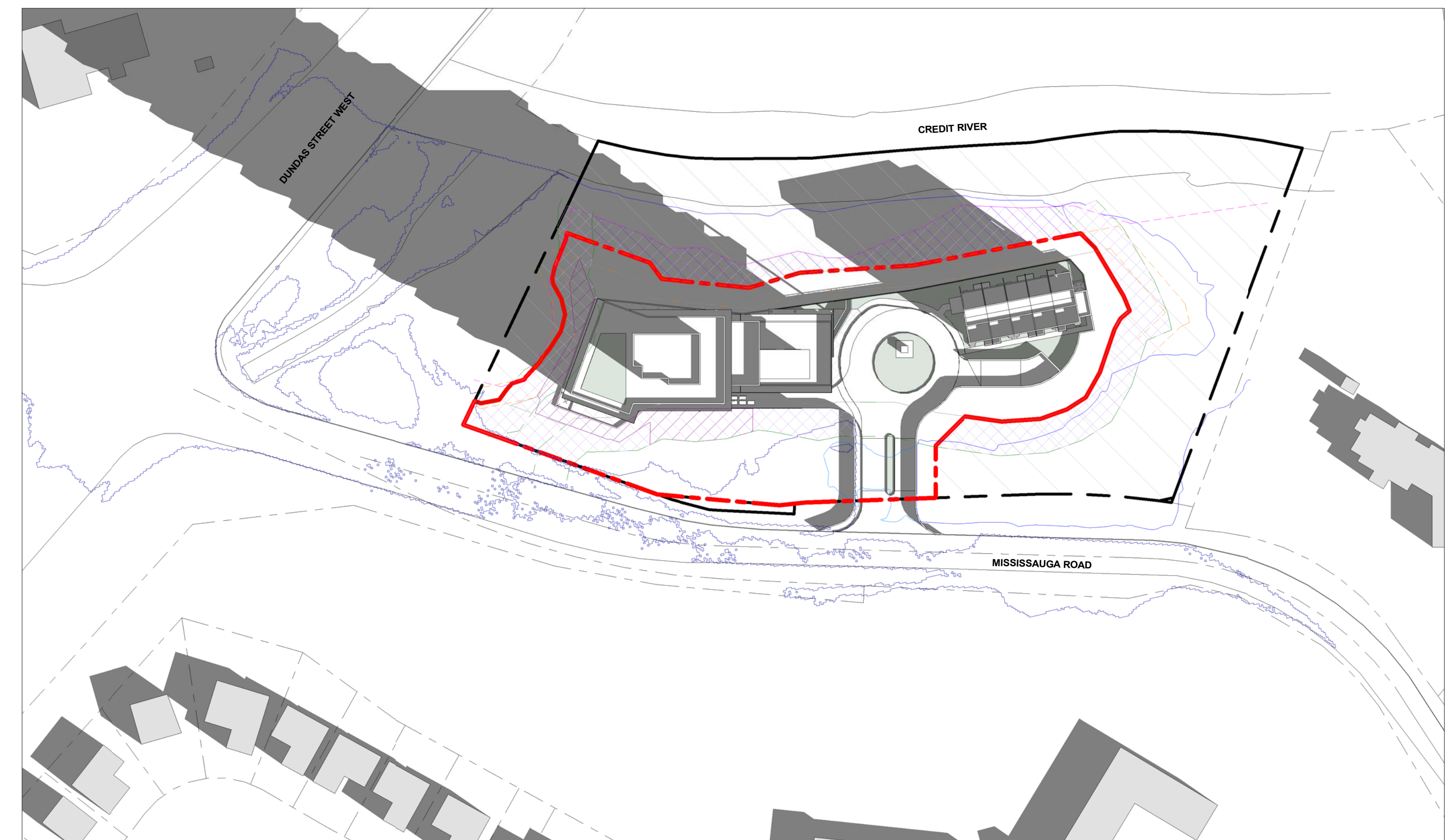
LEGEND

- PROPERTY BOUNDARY
- EXISTING REGULATORY FLOODLINE
- WOODLAND LIMIT
- LONG-TERM STABLE SLOPE CREST
- STAKED TOP OF BANK
- MEADOW TREATMENT
- PROPOSED REGULATORY FLOODLINE
- SAWMILL CREEK SPILL EXTENT
- 10.0m THEORETICAL WOODLAND SETBACK
- 6.0m STABLE SLOPE SETBACK
- WOODLAND BUFFER
- STANDARD RESTORATION AREA

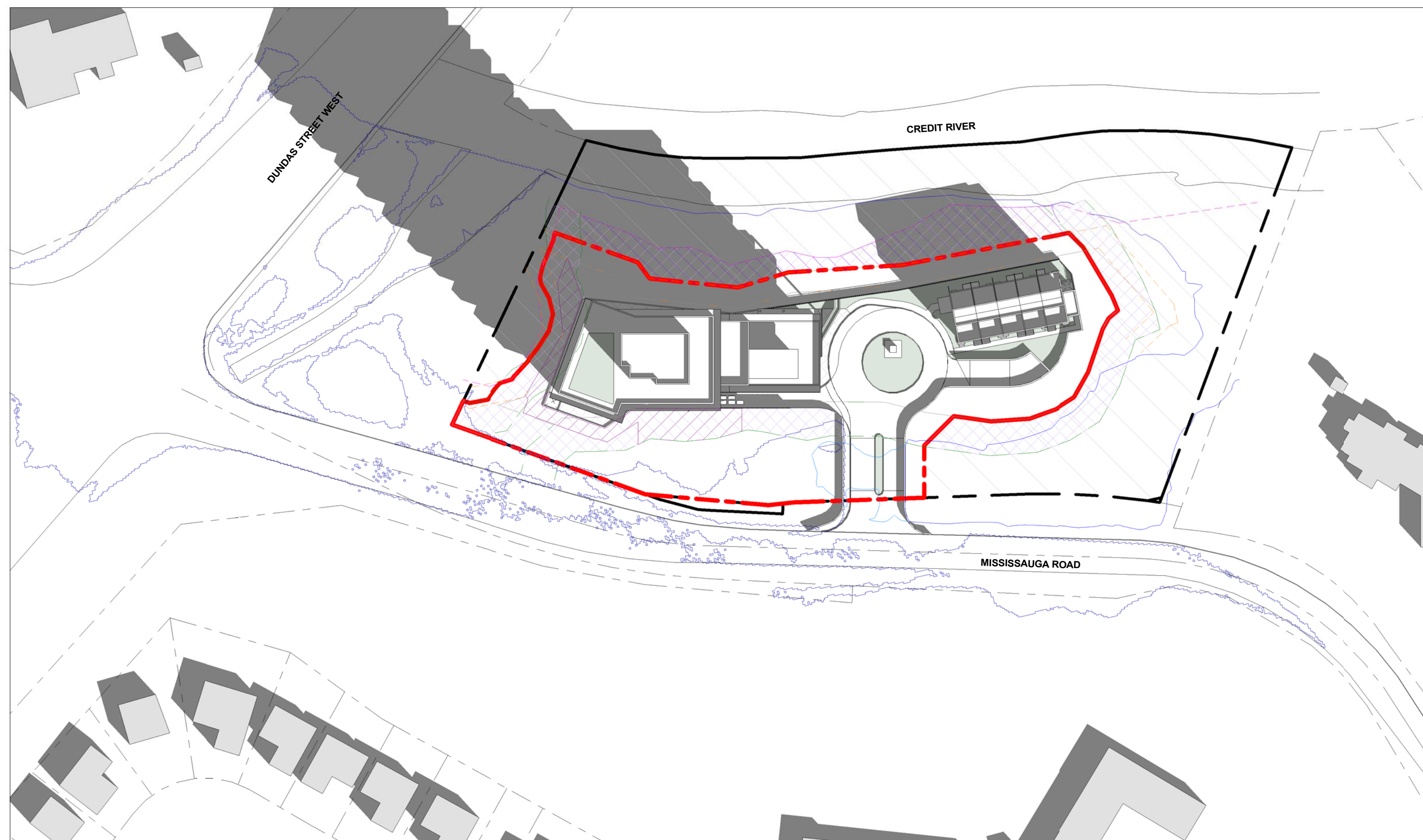
NOTE: DAY LIGHT SAVINGS TIME APPLIED TO JUNE AND SEPTEMBER MONTHS OF STUDY.



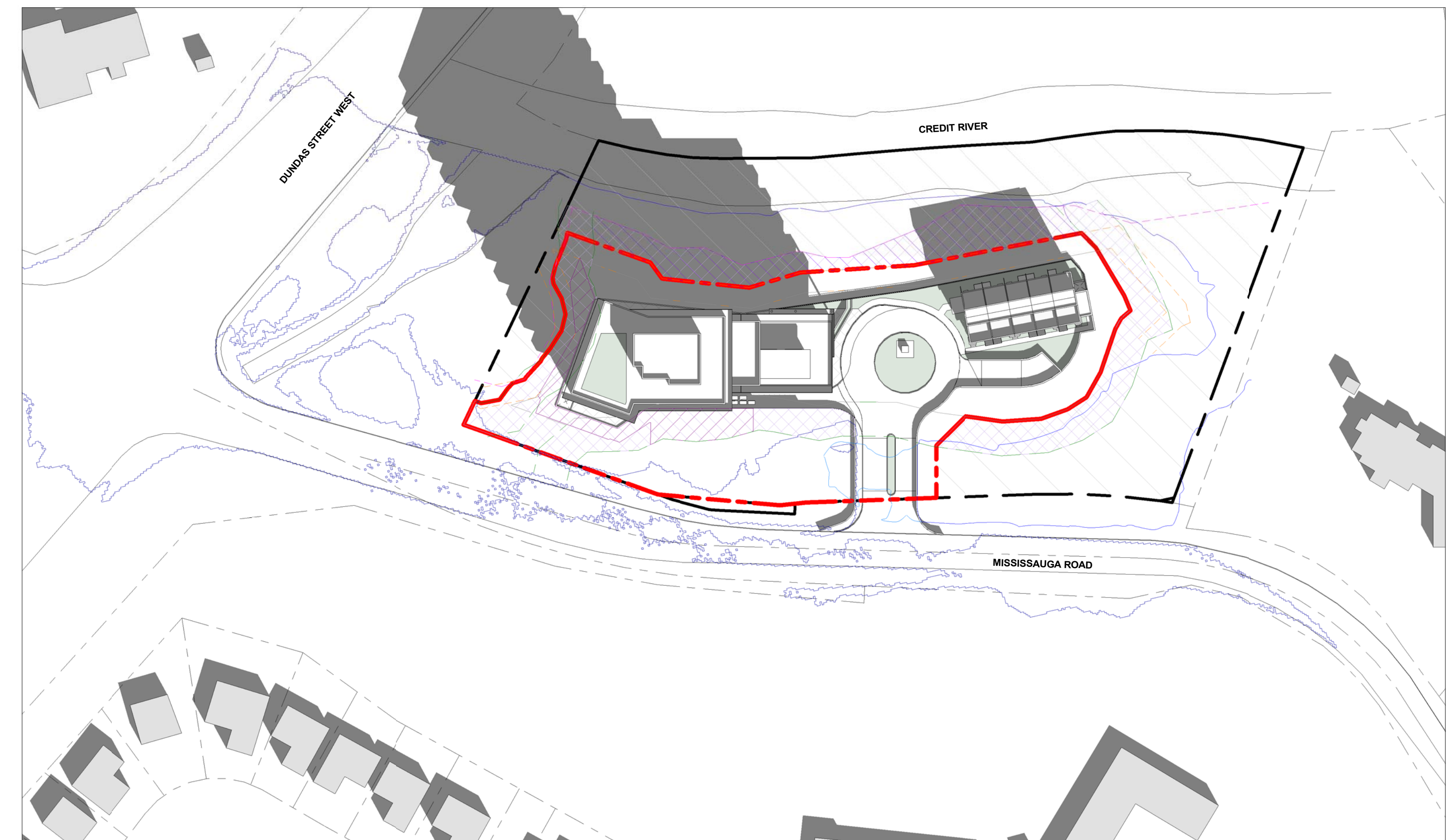
① DECEMBER 21 - 9.19 AM
1 : 1000



② DECEMBER 21 - 10.17 AM
1 : 1000



③ DECEMBER 21 - 11.17 AM
1 : 1000

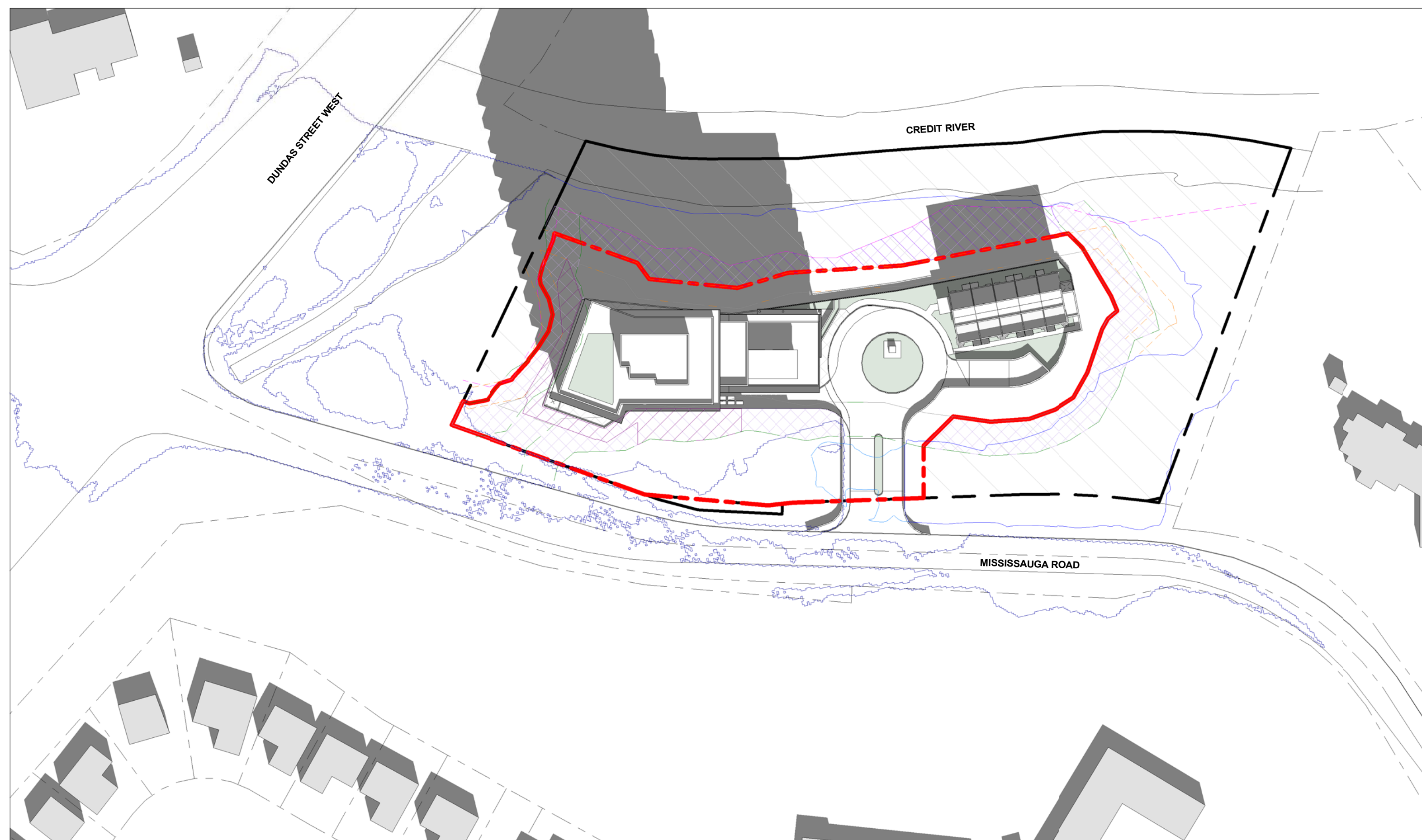


④ DECEMBER 21 - 12.17 PM
1 : 1000

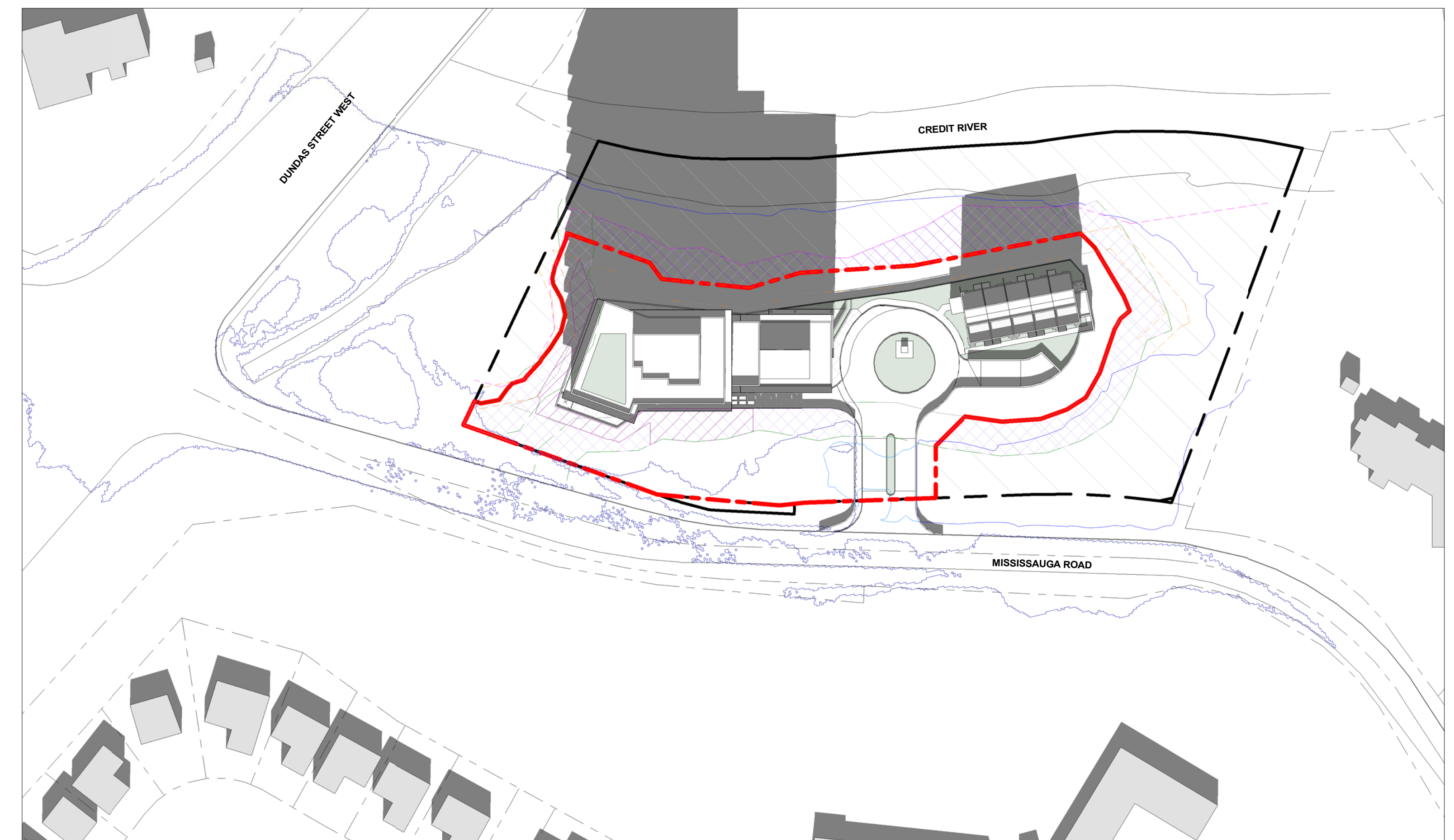
LEGEND

- - - PROPERTY BOUNDARY
- EXISTING REGULATORY FLOODLINE
- WOODLAND LIMIT
- LONG-TERM STABLE SLOPE CREST
- STAKED TOP OF BANK
- MEADOW TREATMENT
- PROPOSED REGULATORY FLOODLINE
- SAWMILL CREEK SPILL EXTENT
- 10.0m THEORETICAL WOODLAND SETBACK
- 6.0m STABLE SLOPE SETBACK
- WOODLAND BUFFER
- STANDARD RESTORATION AREA

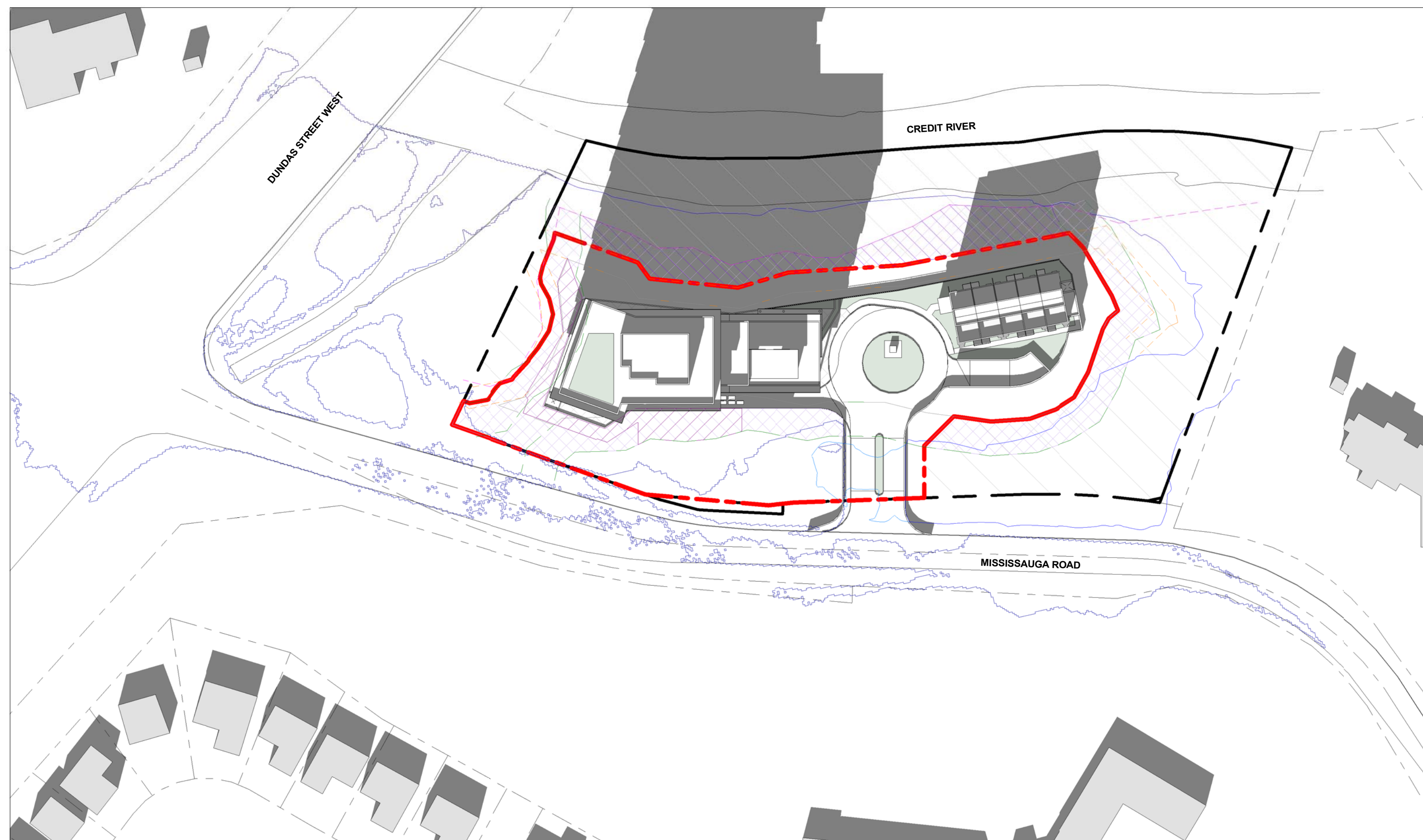
NOTE: DAY LIGHT SAVINGS TIME APPLIED TO JUNE AND SEPTEMBER MONTHS OF STUDY.



① DECEMBER 21 - 13.17 PM
1 : 1000



② DECEMBER 21 - 14.17 PM
1 : 1000



③ DECEMBER 21 - 15.15 PM
1 : 1000