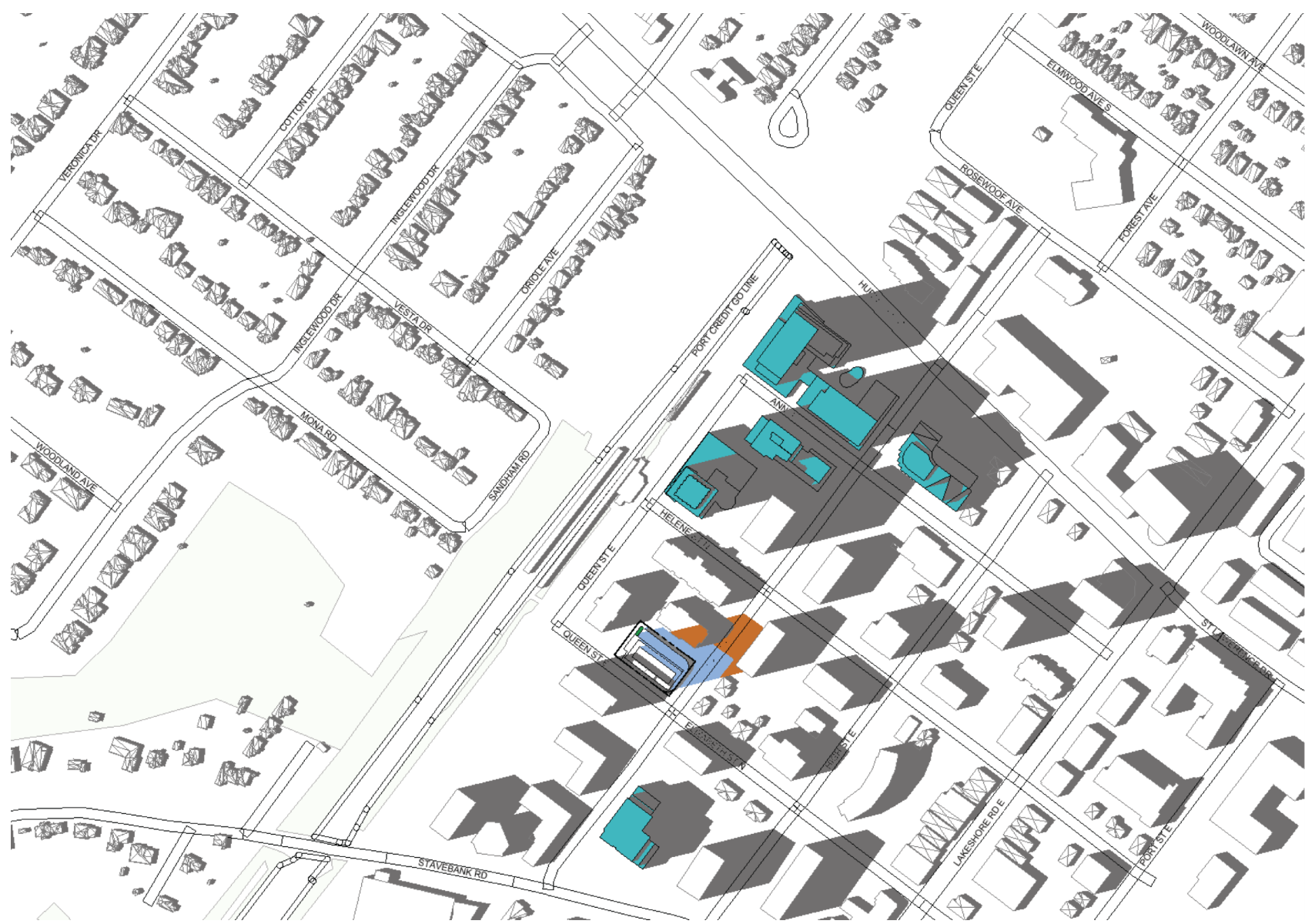




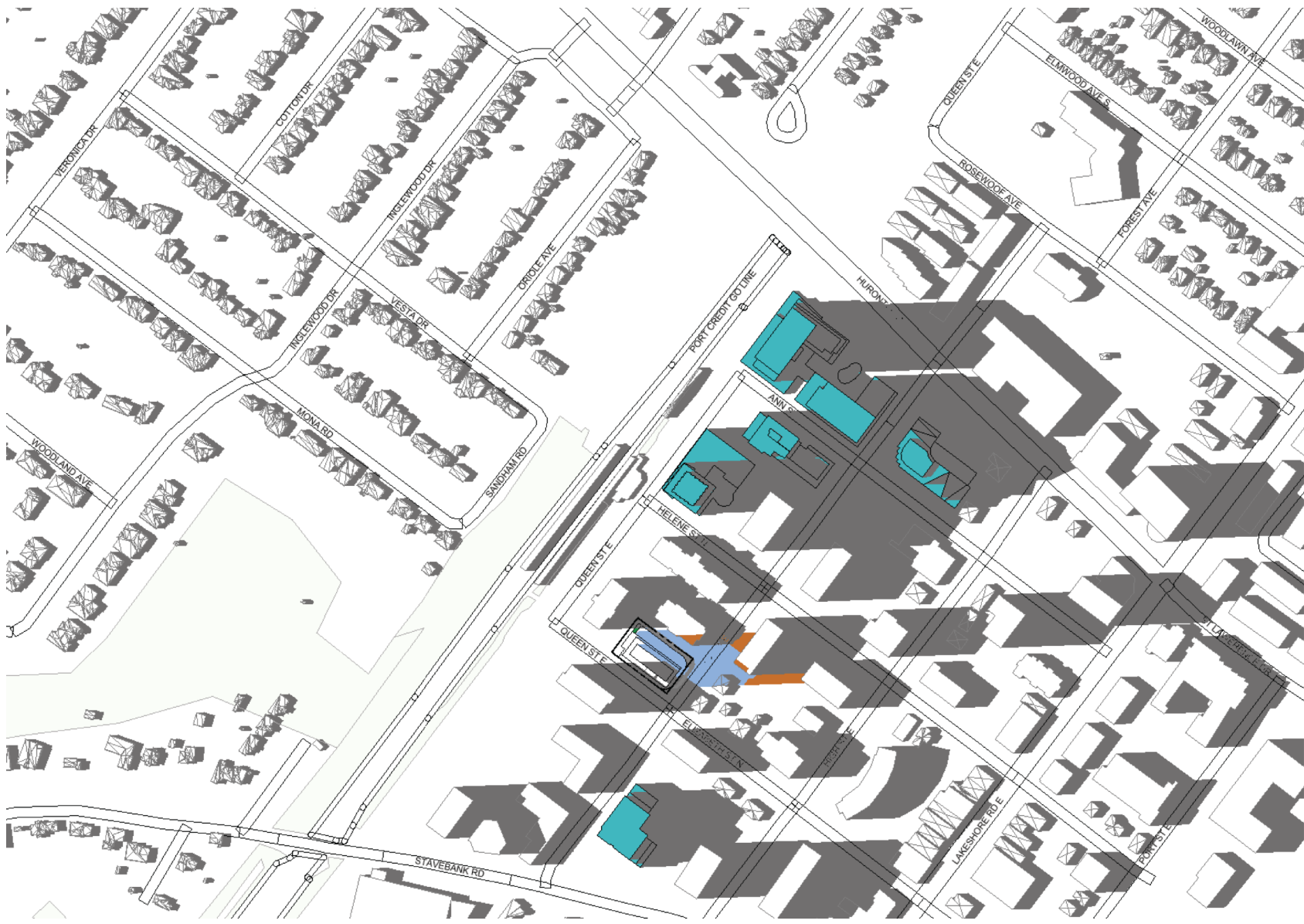
1 | June 21 @ 14:20  
NTS



2 | June 21 @ 15:20  
NTS



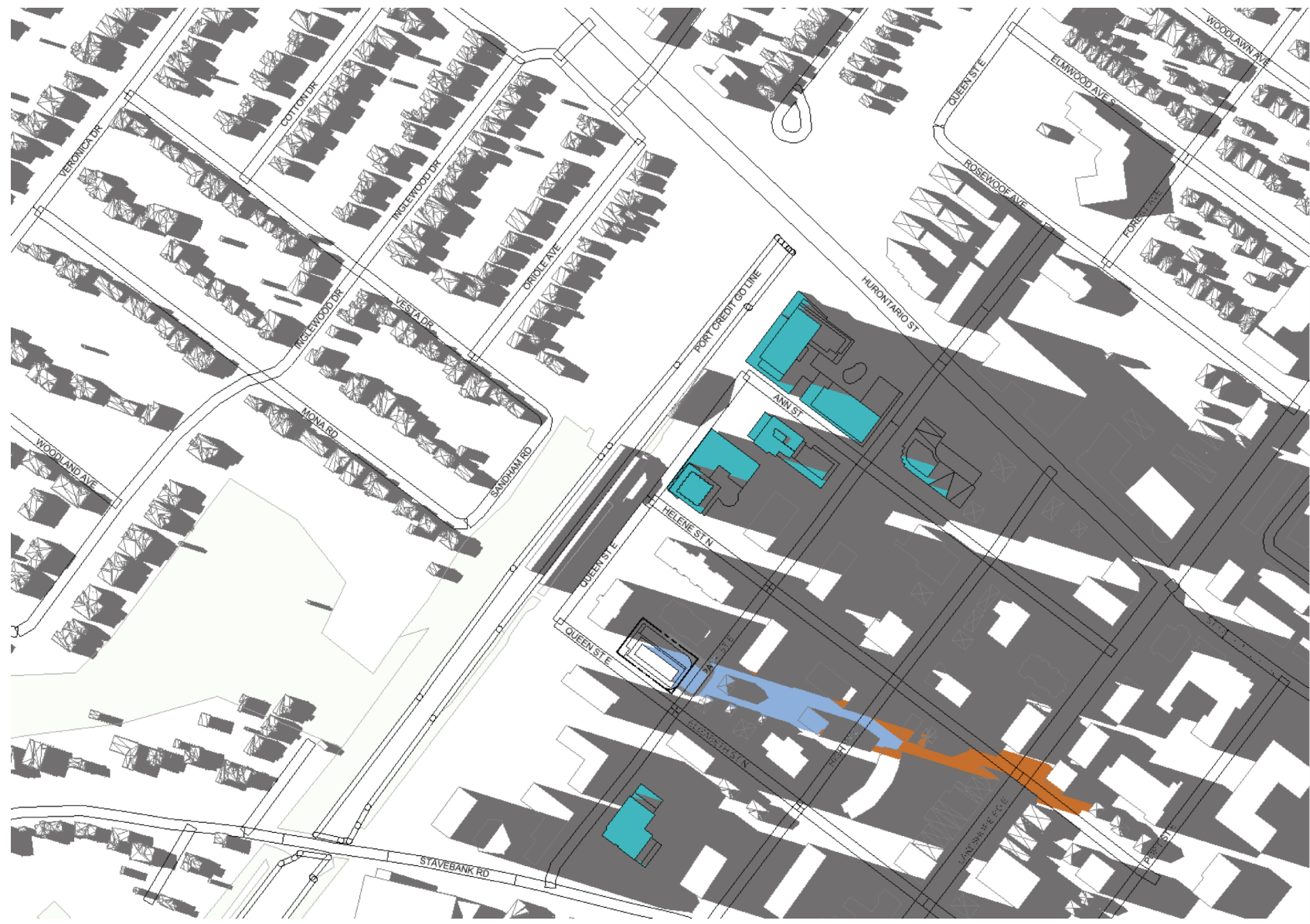
3 | June 21 @ 16:20  
NTS



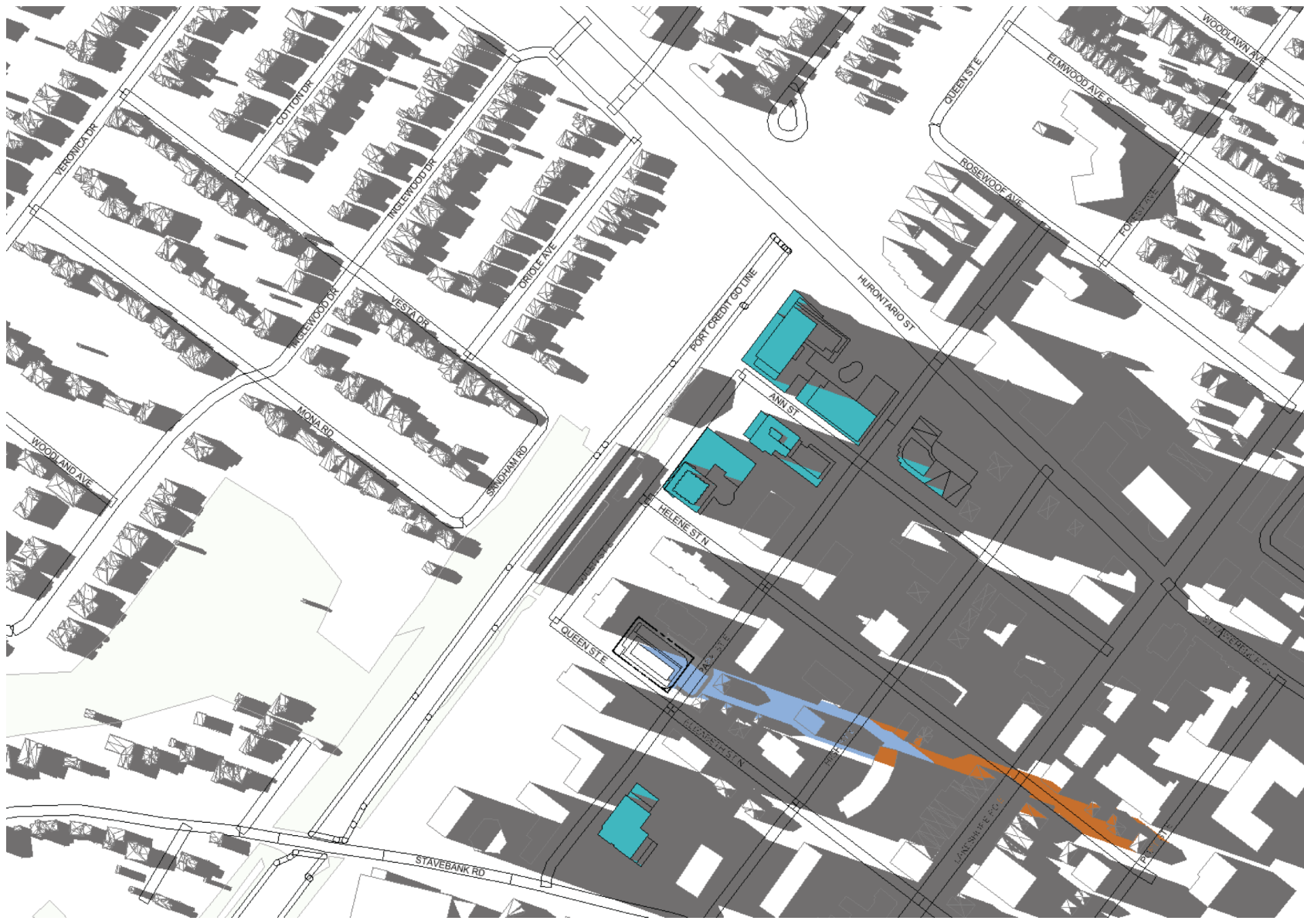
4 | June 21 @ 17:20  
NTS



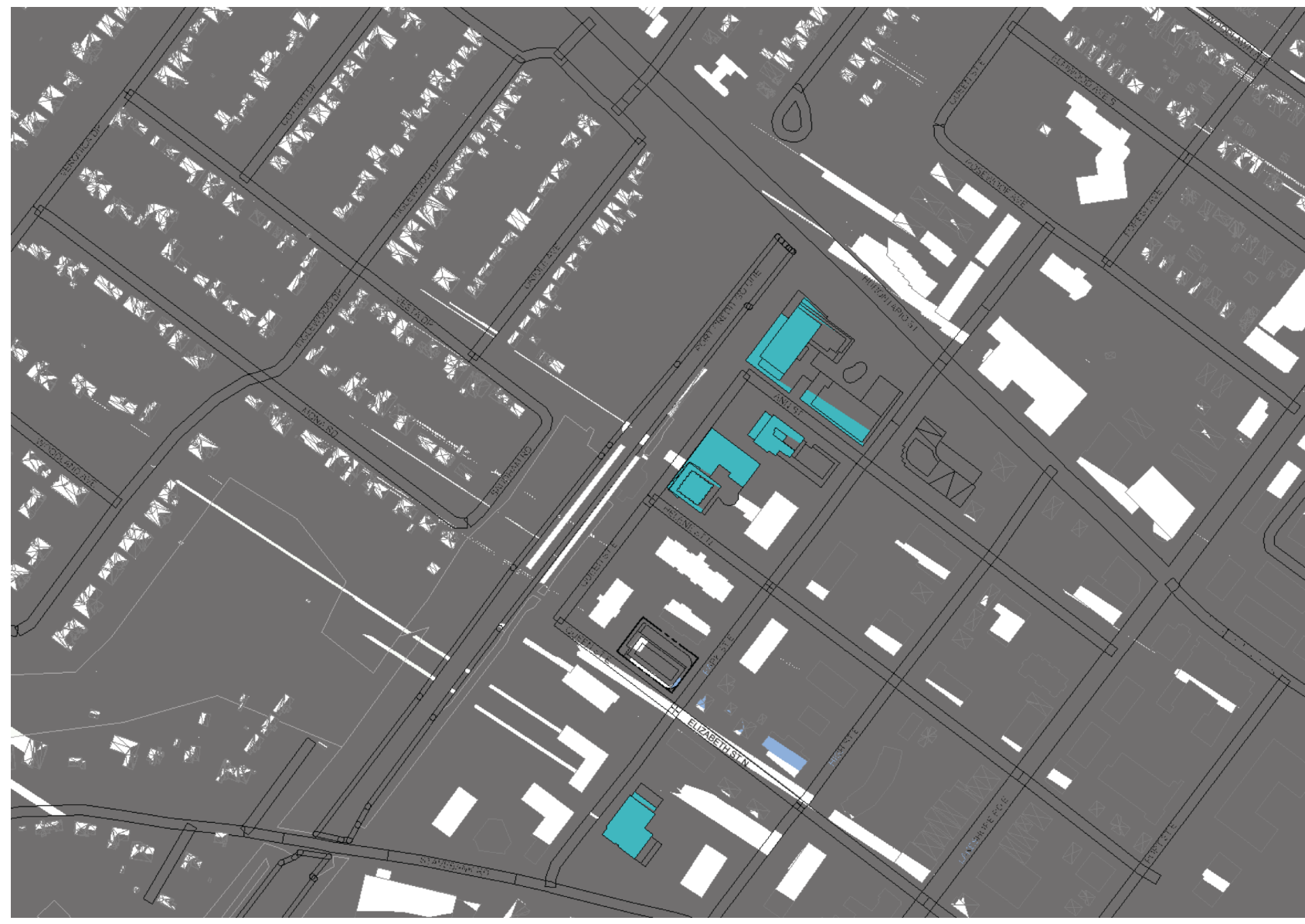
5 | June 21 @ 18:20  
NTS



6 | June 21 @ 19:20  
NTS



7 | June 21 @ 19:33  
NTS



8 | June 21 @ 21:03  
NTS

Authorities Having Jurisdiction

All Drawings, Specifications, and Related Documents are the Copyright of the Architect. The Architect retains all rights to control all uses of these documents for the intended issuance/use as identified below. Reproduction of these Documents, without permission from the Architect, is strictly prohibited. The Authorities Having Jurisdiction are permitted to use, distribute, and reproduce these drawings for the intended issuance as noted and dated below, however the extended permission to the Authorities Having Jurisdiction in no way debases or limits the Copyright of the Architect, or control of use of these documents by the Architect.

Do not scale the drawings.

This Drawing Is Not To Be Used For Construction Until Signed By The Architect.

Date:



**KIRKOR**  
ARCHITECTS AND PLANNERS

20 De Boers Drive Suite 400  
Toronto ON M3J 0H1

Revisions:	
No.:	Date:

Sun Angles :

Sun Angles are based on the Latitude and longitude of Mississauga, Ontario, Canada as defined in the software.

Latitude : 43 deg. 35' 20"  
Longitude : 79 deg. 38' 40"

Time Zone : Eastern  
Standard Time : UT - 5 hours  
Daylight Time : UT - 4 hours

Shadow Study on JUNE 21

Sun Shadow Timing : JUNE 21  
from 1.5 hours after sunrise to 1.5 hours before sunset

Outdoor Lounge at Level 2	Context
Dog Walk at Level 2	Proposed
Grade Along Elizabeth	As-of-Right
Under Cantilever At Grade	

02	OPA/OZ Re-Submission	August 29, 2025
01	OPA/OZ Submission	May 23, 2025
No.:	Issued For:	Date:

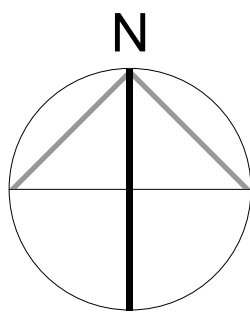
**EDENSHAW**

Client:  
**EDENSHAW ELIZABETH DEVELOPMENTS LTD.**

**23 Elizabeth St. N**  
Proposed Residential Development

Drawing Title:  
**Sun Shadow Study - June**

Scale:	Drawn by: B.B.
	Checked by: R.P.
	Project No.: 24-113
	Date: August 29, 2025
	Drawing No.:



**dA6.02**

Rev. Date: 2025-08-29 15:47:17 Path: \\PAC-24113\24113\24\_23\_123024\B.B. Revgen\dwg\_24113\24\_23\_123024.dwg