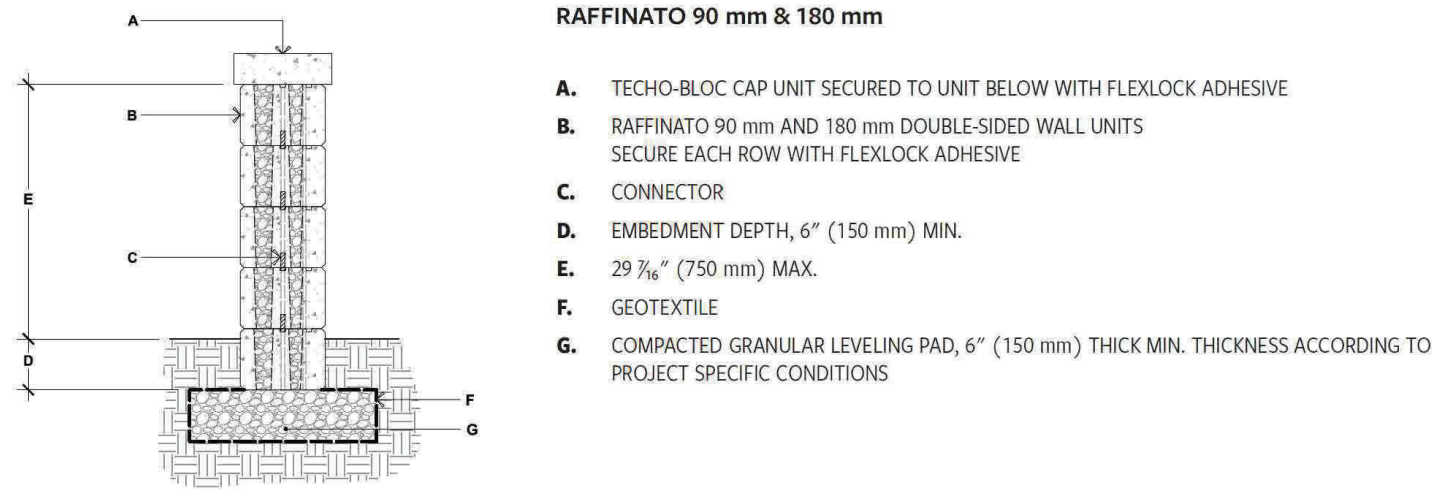
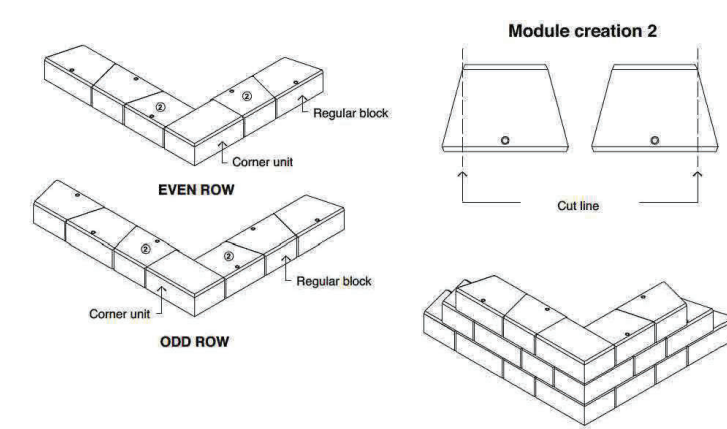


INSTALLATION GUIDE

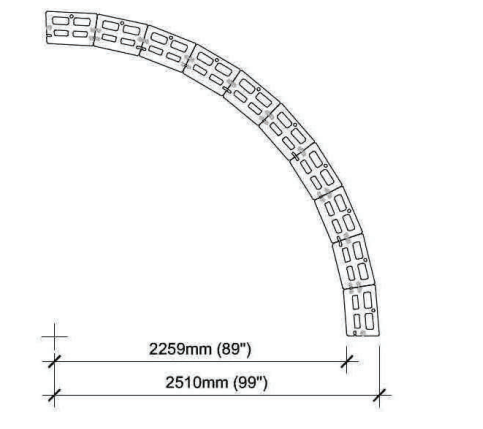
FREESTANDING WALLS - RAFFINATO 90 mm & 180 mm



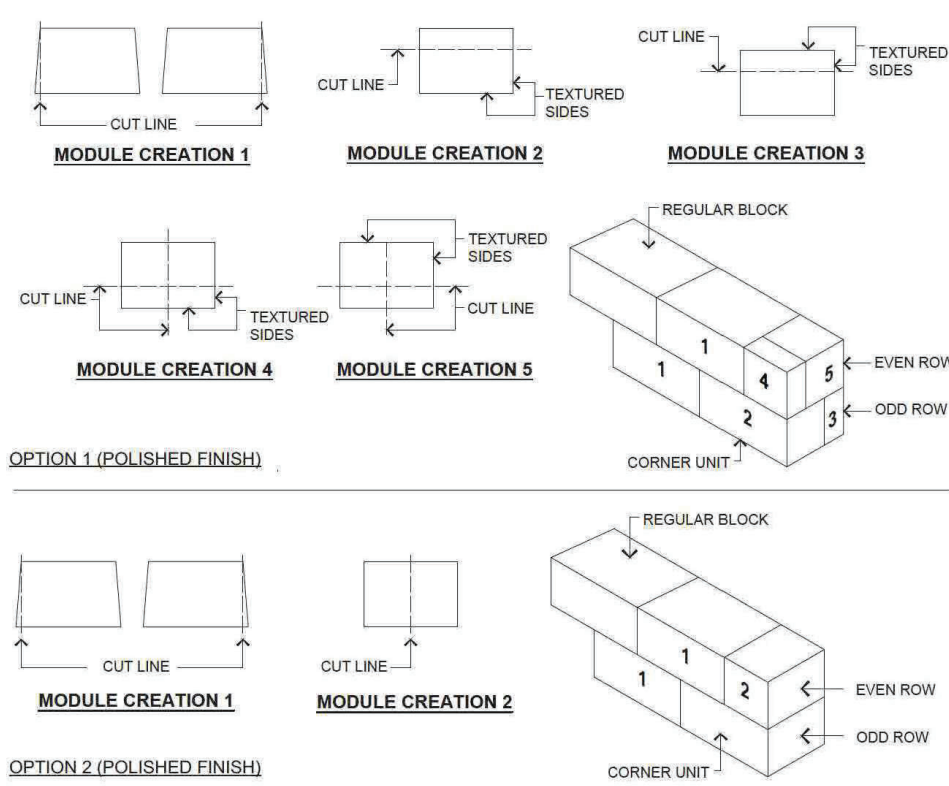
90° CORNER OF A DOUBLE-SIDED WALL



DOUBLE-SIDED WALL RADIUS



DOUBLE SIDED WALL - END OF A STRAIGHT WALL

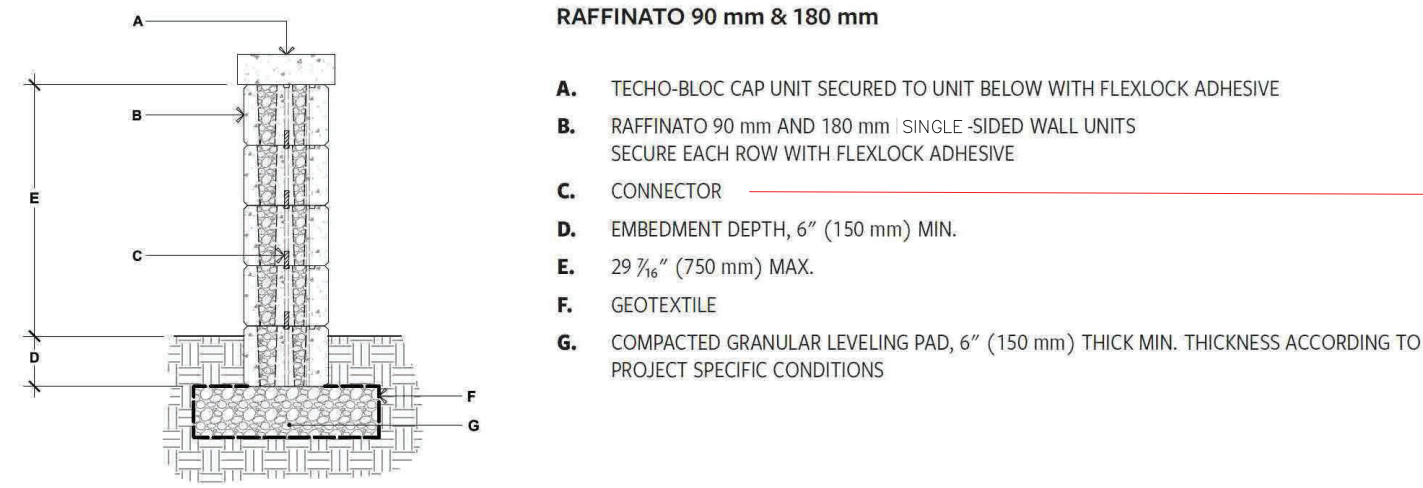


- GENERAL NOTES
1. Alternate odd and even rows.
 2. Stagger joints from one row to the next.
 3. Glue all modules at each row with Flexlock adhesive.
 4. Cavities, grooves and connectors are not illustrated to avoid overloading the image.

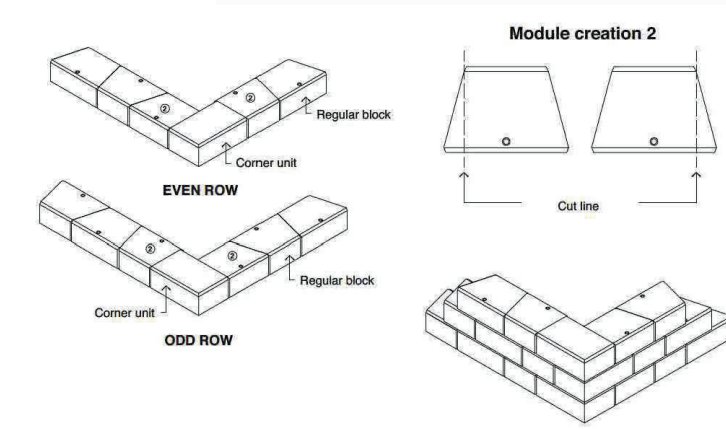
PLEASE REFER TO P.4 FOR THE CORRECT USE AND LIMITATIONS OF PROVIDED TECHNICAL INFORMATION.

INSTALLATION GUIDE

FREESTANDING WALLS - RAFFINATO 90 mm & 180 mm



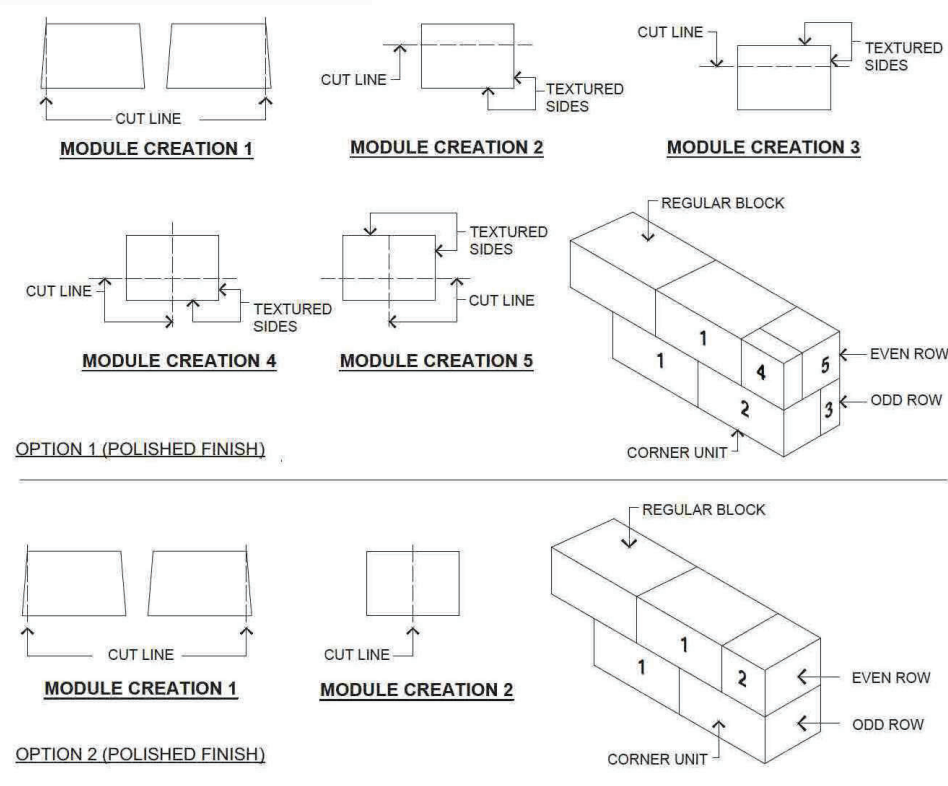
90° CORNER



WALL RADIUS

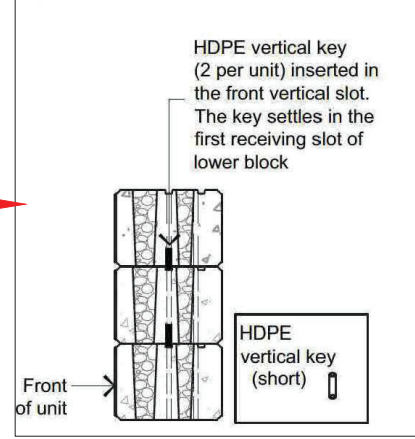


END OF A STRAIGHT WALL



- GENERAL NOTES
1. Alternate odd and even rows.
 2. Stagger joints from one row to the next.
 3. Glue all modules at each row with Flexlock adhesive.
 4. Cavities, grooves and connectors are not illustrated to avoid overloading the image.

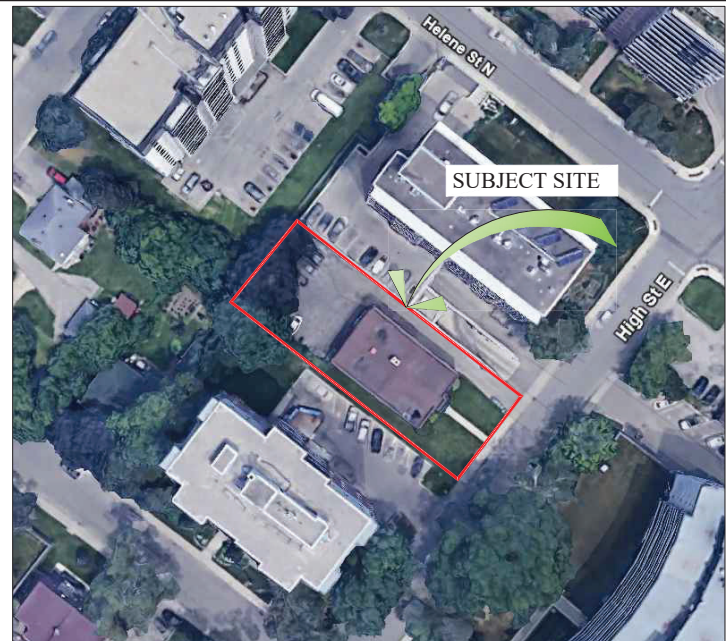
PLEASE REFER TO P.4 FOR THE CORRECT USE AND LIMITATIONS OF PROVIDED TECHNICAL INFORMATION.



- 1.1 Concrete pavers (Refer to spec on this page) 70mm
- 1.2 Adjustable pedestals (2 1/4" - 3 3/4") / (70 to 95mm)
- 1.3 Insulation board
- 1.4 Protection Mat ISM 50
- 1.5 Roof Barrier WSB 100

ROOF PEDESTALS WITH INTEGRATED LEVELER TO ACCOMMODATE 0 TO 0.5 INCH/FOOT SLOPE

ROOFTOP PAVING DETAIL (typ)



KEY MAP

N.T.S.

GENERAL NOTES

CONTRACTOR IS RESPONSIBLE FOR ALL LOCATES INCLUDING ALL UNDERGROUND SERVICES PRIOR TO ANY EXCAVATION OR INSTALLATIONS. THE CONTRACTOR IS REQUIRED TO NOTIFY THE VARIOUS UTILITY COMPANIES 48 HOURS PRIOR TO THE COMMENCEMENT OF ANY WORK.

ANY ACCOMPANYING DOCUMENTATION RELATING TO THE LANDSCAPE PLAN AND/OR PRESERVATION PLAN SUCH AS TENDER DOCUMENTS AND CHANGE NOTICES ARE TO BE ENDORSED BY "JDB" PRIOR TO THE BEGINNING OF ANY SITE WORKS. IN THE EVENT THAT OF A DISCREPANCY THE DRAWING SHALL BE ASSUMED CORRECT.

IT IS THE RESPONSIBILITY OF THE PERSON OR PERSONS RESPONSIBLE FOR THE CONSTRUCTED WORKS TO NOTIFY THE LANDSCAPE ARCHITECT WHEN PREPARED FOR ANY REQUIRED INSPECTIONS AND SIGN OFFS.

SCHEDULED MEETINGS SHALL TAKE PLACE AT THE CLOSEST MUTUALLY CONVENIENT TIME.

No.	REVISION	DATE	APRVD.
1.	CLIENT REVIEW	June 27, 2025	CR
2.	SUBMIT FOR REZONING	July 30, 2025	CR
3.	RESUBMIT FOR REZONING	December 11, 2025	CR

ALL DRAWINGS AND SPECIFICATIONS ARE INSTRUMENTS OF SERVICE AND ARE THE PROPERTY OF "JDB". DRAWINGS ARE NOT TO BE MODIFIED AND/OR REPRODUCED WITHOUT THE WRITTEN CONSENT OF "JDB". REPRODUCTION OF DRAWINGS IN ANY FORM WITHOUT THE CONSENT OF "JDB" VOIDS THE DRAWING AT WHICH TIME "JDB" ACCEPTS NO LIABILITY FOR THE DRAWING CONTENT OR WORKS RESULTING FROM SAID REPRODUCTION. DRAWINGS MAY BE REPRODUCED BY MUNICIPAL AND GOVERNMENT AGENCIES RESPONSIBLE FOR APPROVALS FOR THEIR OWN USE. "JDB" RESERVES THE RIGHT TO WITHDRAW ANY DRAWING(S) FROM GOVERNMENT OR MUNICIPAL AGENCIES WHETHER APPROVED OR NOT IN THE EVENT THAT ACCOUNTS ARE NOT SETTLED OR REMAIN OUTSTANDING.

IT IS THE RESPONSIBILITY OF THE CONTRACTOR TO VERIFY ALL DIMENSIONS ON THE SITE AND REPORT ANY DISCREPANCIES OR VARIATIONS FROM THE SUPPLIED INFORMATION TO THE LANDSCAPE ARCHITECT WITH THE PROJECT. "JDB" IS NOT RESPONSIBLE FOR THE ACCURACY OF SURVEY, ARCHITECTURAL, MECHANICAL, ENGINEERING OR ELECTRICAL INFORMATION SHOWN ON THE DRAWING. FOR FURTHER INFORMATION REFER TO APPROPRIATE SURVEY, ARCHITECTURAL, MECHANICAL, ENGINEERING OR ELECTRICAL DRAWINGS PRIOR TO PROCEEDING WITH ANY WORKS.

THIS DRAWING IS NOT TO BE SCALED.

Client info:

Sajecki Planning Inc.
tony@sajeckiplanning.com
(416) 639 2449

BASE PLAN REVISED:

ACCEPTED BY:

DATE



LANDSCAPE ARCHITECTS STAMP
STAMP AND SIGNATURE VOID IF REPRODUCED

JDB Landscaping Inc.

Urban Designers
Landscape Architects

5-190 Mine's Point Rd. Suite #403
Barrie, Ontario
L4N 8J8

C: 705-816-0042

50 High Street East
City of Mississauga

LANDSCAPE PLAN DETAILS

SCALE: NTS	DESIGNED BY: CR	REVIEWED BY: HES
MUNICIPAL FILE No.	OUR FILE REF. # 15-25	LP-4