



FINAL Phase I Environmental Site Assessment

7564 Tenth Line West,
Mississauga, Ontario

Prepared for:

Prologis Inc.

1800 Wazee Street, Suite 500
Denver, Colorado, USA 80202

October 22, 2024

Pinchin File: 342044



Issued To:	Prologis Inc.
Issued On:	October 22, 2024
Pinchin File:	342044
Issuing Office:	Mississauga, ON
Primary Pinchin	Andrew Noens, MES, P.Ag.
Contact:	Project Manager, Land Development - Environmental Due Diligence & Remediation
	647.504.3458
	anoens@pinchin.com

Author:	<hr/> Jessica Ramos, M.Env.Sc. Senior Project Technologist
---------	---

Reviewer:	<hr/> Francesco Gagliardi, C.E.T., LET, QP _{ESA} National Practice Leader - Environmental Due Diligence & Remediation
-----------	---



EXECUTIVE SUMMARY

Pinchin Ltd. (Pinchin) was retained on September 4, 2024 through an Authorization to Proceed, Limitation of Liability and Terms of Engagement contract form signed by a representative of Prologis Inc. (Client) to conduct a Phase I Environmental Site Assessment (ESA) of the property located at 7564 Tenth Line West in Mississauga, Ontario (hereafter referred to as the Site).

Pinchin was advised by the Client that the purpose of the Phase I ESA was to assess potential issues of environmental concern in relation to the potential acquisition of the Site.

The Phase I ESA was completed in general accordance with the scope and limitations of the following: (1) the United States Environmental Protection Agency (EPA) Standards and Practices for All Appropriate Inquiries (AAI) as appropriate in Canada (2) guidelines established by the American Society for Testing and Materials (ASTM) International in the *Standard Practice for Environmental Site Assessments: Phase I Environmental Site Assessment Process / Designation E1527-21* (ASTM Standard Practice E1527-21); and 3) Exhibit A, Section C of the Master Services Agreement (MSA) between Pinchin and Client and dated February 20, 2014.. The Phase I ESA was also completed in general accordance with the Canadian Standards Association (CSA) document entitled "*Phase I Environmental Site Assessment, CSA Standard Z768-01*" dated November 2001 (reaffirmed 2022), including a review of readily available historical records, a review of readily accessible regulatory records, a Site visit, interviews, an evaluation of information and reporting, subject to the limitations outlined in Section 1.5 of this report.

The Site consists of a 39 acres (15.8 hectares) parcel of agricultural land located on the southwest side of Tenth Line West, approximately 520 metres (m) northwest of the intersection of Tenth Line West and Argentia Road, in Mississauga, Ontario.

Pinchin has performed a Phase I ESA of the property legally described as Part of Lot 14, Concession 10, NS Trafalgar, Parts 2 and 8 Reference Plan 43R40573, City of Mississauga, Ontario, in general accordance with the scope and limitations of the ASTM Standard Practice E1527-21 to the extent applicable in Canada. The assessment did not identify current or historical recognized environmental conditions (RECs) for the Site, and as such, no subsurface investigation work (Phase II ESA) is recommended at this time.

This Executive Summary is subject to the same standard limitations as contained in the report and must be read in conjunction with the entire report.



TABLE OF CONTENTS

1.0	INTRODUCTION.....	1
1.1	Background.....	1
1.2	Scope of Work	1
1.3	User Reliance	2
1.4	Deletions & Deviations	2
1.5	Limitations.....	2
1.6	Consultant Qualifications	3
1.7	Legal Description	4
1.8	Site Location and Physical Description	4
1.9	Owner	4
1.10	Zoning.....	5
1.11	Utilities	5
1.12	Current Use	5
2.0	REGIONAL DESCRIPTION	5
2.1	Topography.....	5
2.2	Surface Water.....	5
2.3	Floodplains	6
2.4	Geology	6
2.5	Hydrogeology.....	6
2.6	Surrounding Properties.....	7
3.0	SITE AND REGIONAL HISTORY	8
3.1	Aerial Photographs	8
3.2	Topographic Maps	9
3.3	Sanborn Maps	10
3.4	Historic Site Operations	10
3.4.1	City Directories.....	10
3.5	Historic Site Ownership	10
3.6	Environmental Liens or Use Limitations	11
3.6.1	Environmental Liens	11
3.7	Use Limitations	11
3.8	Valuation Reductions for Environmental Issues	11
3.9	Prior Assessments.....	11
3.10	Historical Summary.....	12
4.0	SITE INTERVIEWS AND RECORDS	13
4.1	Interviews.....	13
4.2	Site Features	13
4.3	Storm Water.....	13
4.4	Material & Waste Storage.....	14
4.4.1	Non-Hazardous Wastes.....	14
4.4.2	Hazardous Materials	14
4.4.3	Ozone-Depleting Substances	14
4.5	Storage Tanks	14
4.5.1	Aboveground Storage Tanks	14
4.5.2	Underground Storage Tanks.....	14
4.6	Water Use and Wastewater Discharges	14
4.7	Air Emissions	15
4.8	Polychlorinated Biphenyls	15
4.9	Groundwater Wells	15



5.0	ENVIRONMENTAL RECORD REVIEW	16
5.1	Federal and State Database Review	16
5.1.1	Site Regulatory Information	16
5.1.2	Ontario Ministry of the Environment, Conservation and Parks	17
5.1.3	Technical Standards & Safety Authority	17
5.1.4	ERIS	17
5.2	Surrounding Property Listings	19
5.2.1	Ontario Ministry of the Environment, Conservation and Parks	19
5.3	Industrial Site Recovery Act Review	19
5.4	Regulatory Information Summary	19
6.0	SUPPLEMENTAL CONSIDERATIONS	19
6.1	Wetlands	19
6.2	Asbestos	19
6.3	Lead-Containing Paints	20
6.4	Lead-In-Drinking Water	20
6.5	Radon	20
6.6	Mould or Microbial Contamination	20
7.0	CONCLUSIONS AND RECOMMENDATIONS	21

APPENDIX I FIGURES

FIGURE 1	Key Map
FIGURE 2	Site and Surrounding Land Use Plan

APPENDICES

APPENDIX II	Colour Photographic Log
APPENDIX III	Database Record Search
APPENDIX IV	Historical Research Documents
APPENDIX V	References and Information Source



1.0 INTRODUCTION

1.1 Background

Pinchin Ltd. (Pinchin) was retained on September 4, 2024 through an engagement letter signed by a representative of Prologis Inc. (Client) to conduct a Phase I Environmental Site Assessment (ESA) of the property located at 7564 Tenth Line West in Mississauga, Ontario (hereafter referred to as the Site).

The Site consists of a 39 acres (15.8 hectares) parcel of agricultural land, free of any permanent structures and/or buildings. The Site and surrounding area are shown on Figures 1 and 2 (Appendix I).

Pinchin was advised by the Client that the purpose of the Phase I ESA was to assess potential issues of environmental concern in relation to the potential acquisition of the Site.

1.2 Scope of Work

The Phase I ESA was completed in general accordance with the scope and limitations of the following: (1) the United States Environmental Protection Agency (EPA) Standards and Practices for All Appropriate Inquiries (AAI) as appropriate in Canada (2) guidelines established by the American Society for Testing and Materials (ASTM) International in the *Standard Practice for Environmental Site Assessments: Phase I Environmental Site Assessment Process / Designation E1527-21* (ASTM Standard Practice E1527-21); and 3) Exhibit A, Section C of the Master Services Agreement (MSA) between Pinchin and Client and dated February 20, 2014.. The Phase I ESA was also completed in general accordance with the Canadian Standards Association (CSA) document entitled "*Phase I Environmental Site Assessment, CSA Standard Z768-01*" dated November 2001 (reaffirmed 2022) (CSA Phase I ESA Standard) as well as Client-specific requests, including a review of readily available historical and regulatory records, a Site reconnaissance, interviews, an evaluation of information and reporting, all subject to the limitations outlined in Section 1.5 of this report.

Pinchin conducted a Site reconnaissance on September 18, 2024, and was accompanied by a representative of the Site owner. This individual has been familiar with the Site for 45 years and is hereafter referred to as the Site Representative.

In addition, Pinchin reviewed the following documents as provided by the Client:

- Report entitled "*Phase One Environmental Site Assessment, Part of 7564 Tenth Line West, Mississauga, Ontario*" prepared by Terraprobe Inc. (Terraprobe) for Sylvan Oak Properties Inc. dated July 7, 2022 (2022 Terraprobe Phase One ESA Report); and
- Report entitled "*Phase Two Environmental Site Assessment, Part of 7564 Tenth Line West, Mississauga, Ontario*" prepared by Terraprobe for Sylvan Oak Properties Inc. dated July 7, 2022 (2022 Terraprobe Phase Two ESA Report).



1.3 User Reliance

This report was prepared for the exclusive use of Prologis Inc., subject to the terms, conditions and limitations contained within the Authorization to Proceed, Limitation of Liability and Terms of Engagement contract form signed by Prologis, L.P., and its subsidiaries, affiliates, related parties (specifically including any 1031 exchange entities), successors and assigns and dated September 4, 2024.

Any use which a third party makes of this report, or any reliance on or decisions to be made based on it, is the sole responsibility of such third parties. Pinchin accepts no responsibility for damages suffered by any third party as a result of decisions made or actions conducted.

If additional parties require reliance on this report, written authorization from Pinchin will be required. Such reliance will only be provided by Pinchin following written authorization from the Client. No other warranties are implied or expressed. Furthermore, this report should not be construed as legal advice. Pinchin will not provide results or information to any party unless disclosure by Pinchin is required by law.

1.4 Deletions & Deviations

The notable deviations made by Pinchin from the above noted standard documents in relation to this Phase I ESA consisted of Sanborn Maps and Industrial Site Recovery Act Review which were not reviewed as part of this Phase I ESA. These information sources are applicable only in the United States of America and therefore not applicable to properties in Canada. These deviations do not affect the conclusions of the report.

1.5 Limitations

This Phase I ESA was performed in order to identify potential issues of environmental concern associated with the Site legally described as Part of Lot 14, Concession 10, NS Trafalgar, Parts 2 and 8 Reference Plan 43R40573, City of Mississauga, Ontario, at the time of the Site visit. This Phase I ESA was performed in general compliance with currently acceptable practices for environmental site investigations, and specific Client requests, as applicable to this Site, subject to the terms, conditions and limitations contained within the Authorization to Proceed, Limitation of Liability and Terms of Engagement contract form signed by Client and dated September 4, 2024.

Pinchin will not be responsible for any consequential or indirect damages. Pinchin will only be liable for damages resulting from the negligence of Pinchin. Pinchin will not be liable for any losses or damage if the Client has failed, within a period of two years following the date upon which the claim is discovered (Claim Period), to commence legal proceedings against Pinchin to recover such losses or damage unless the laws of the jurisdiction which governs the Claim Period which is applicable to such claim provides that the applicable Claim Period is greater than two years and cannot be abridged by the contract between the Client and Pinchin, in which case the Claim Period shall be deemed to be extended by the shortest additional period which results in this provision being legally enforceable.



The information provided in this report is based upon analysis of available documents, records and drawings, and personal interviews. In evaluating the Site, Pinchin has relied in good faith on information provided by other individuals noted in this report. Pinchin has assumed that the information provided is factual and accurate. In addition, the findings in this report are based, to a large degree, upon information provided by the current owner/occupant. Pinchin accepts no responsibility for any deficiency, misstatement or inaccuracy contained in this report as a result of omissions, misinterpretations or fraudulent acts of persons interviewed or contacted, or contained in reports that were reviewed. The scope of work for this Phase I ESA did not include an intrusive investigation for designated substances (i.e., asbestos, mould, etc.) and, therefore, these materials may be present in concealed areas.

Pinchin makes no other representations whatsoever, including those concerning the legal significance of its findings, or as to other legal matters touched on in this report, including, but not limited to, ownership of any property, or the application of any law to the facts set forth herein. With respect to regulatory compliance issues, regulatory statutes are subject to interpretation and these interpretations may change over time.

The CSA document entitled "*Phase I Environmental Site Assessment, CSA Standard Z768-01*" dated November 2001 (reaffirmed 2022), does not apply to environmental auditing or environmental management systems. Therefore, with respect to Site operations and conditions, compliance with applicable Federal, Provincial or Municipal acts, regulations, laws and/or statutes was not evaluated as part of the Phase I ESA.

1.6 Consultant Qualifications

Pinchin is a multidisciplinary consulting firm that has been committed to Environmental Health and Safety for over 40 years and provides a wide range of engineering, building sciences, geosciences, environmental, and occupational health and safety solutions across Canada. We are committed to excellence and dedicated to addressing the needs of our clients.

Pinchin was founded in 1981 by Dr. Don J. Pinchin to address the "new" issues regarding asbestos concerns in buildings and quickly expanded to address a wide variety of health and safety concerns. Pinchin expanded across Canada to deal with this increasing focus on health and safety.

Across North America, Pinchin is staffed by a team of over 1000 skilled and experienced professional engineers, scientists, industrial hygienists, geologists, technologists, project managers, and support staff in over 40 offices in Canada and over 20 offices in the United States. The proximity of our offices to even remote sites enhances our ability to provide in-depth knowledge of local regulations, legislation, and market conditions, as well as an exceptional level of responsiveness and accountability.

Pinchin offers a full suite of environmental due diligence services to help clients manage every situation from simple transactional requirements through to complete Brownfield redevelopment.



Our services include Real Estate Due Diligence, Contaminated Site Remediation and Redevelopment, Environmental Risk Assessment, Environmental Science, Insurance Services, Landfill Monitoring and Geotechnical Engineering.

We strive to build on our reputation as a highly trusted consulting firm that is responsive to our customers in today's rapidly shifting economic, environmental, social, and political terrain. From a thorough understanding of our indoor environments and the hazards that can affect both people and profits, through to up-to-date expertise on assessing a company's environmental risks, Pinchin works with a diverse range of clients to provide innovative and effective services and solutions.

2.0 SITE DESCRIPTION

2.1 Legal Description

The Site is legally described as Part of Lot 14, Concession 10, NS Trafalgar, Parts 2 and 8 Reference Plan 43R40573, City of Mississauga, Ontario (PIN #13518-3557 (LT)).

2.2 Site Location and Physical Description

As indicated on Figure 1 (Key Map), the Site is located on the southwest side of Tenth Line West, approximately 520 m northwest of the intersection of Tenth Line West and Argentia Road, in Mississauga, Ontario. The Site is situated in an area that predominantly consists of agricultural, residential, community and light industrial land uses. Figure 2 illustrates the Site and surrounding area.

A summary of the physical description of the Site, is provided below:

Topic	Details
Approximate Site Area	15.8 hectares (39 acres).
Buildings on-Site	None, the Site is vacant.
Landscaped / Grassed / Bare Ground Areas	The majority of the Site consists of grassed area and agricultural land.
Paved or Other Sealed Surface Materials	None observed and none reported by the Site Representative.

2.3 Owner

It is Pinchin's understanding that the Site is owned by:

Sylvan Oak Farm GP Inc.
7800 Tenth Line West, Mississauga



2.4 Zoning

Based on the City of Mississauga's Property information website and the Mississauga Zoning By-law 0225-2007, the current zoning for the Site is Development (D-8).

2.5 Utilities

None observed and none reported by the Site Representative.

2.6 Current Use

The Site is irregular in shape and encompasses an area of approximately 15.8 hectares (39 acres) of agricultural land, utilized for growing crops and farming activities associated with the west adjacent property.

The Site Representative advised Pinchin that the Site has been owned by his family since approximately 1838 and was reportedly used for agricultural purposes. No structures were observed at the Site and none were known to be present historically. At the time of Pinchin's Site reconnaissance, the northeast portion of the Site was utilized for growing soybeans while the southeast portion of the Site was utilized for growing hay.

3.0 REGIONAL DESCRIPTION

3.1 Topography

A summary of the topography of the area encompassing the Site, based on a review of the Atlas of Canada Toporama Mapping System and on information provided by Environmental Risk Information Service Ltd. (ERIS), is provided below:

Topic	Findings
Topography of Site and Surrounding Area	The Site and surrounding area are generally flat, with a gradual slope to the southeast.
Site Grade Relative to the Adjoining Properties	The Site is at a similar grade to the adjoining properties.

3.2 Surface Water

Based on a review of the Atlas of Canada Toporama Mapping System and on information provided by ERIS, a tributary of East Sixteen Mile Creek is located approximately 900 m (2,952 ft) southeast of the Site. This tributary flows southeast and discharged into Sixteen Mile Creek, which is located approximately 7.56 kilometres (km) (4.70 miles) south of the Site. Ditches and stormwater ponds are also located to the east, west and north of the Site.

3.3 Floodplains

Topographic maps for the area including the Site were reviewed and the nearest major body of water appears to be a tributary of East Sixteen Mile Creek is located approximately 900 m (2,952 ft) southeast of the Site. Based on the distance between this water body and the Site, the Site is not inferred to be located within a floodplain.

3.4 Geology

Topic	Findings
Subsurface Soils	Earth “fill” materials (silty clay to clayey silt) to 1.5 m below ground surface (mbgs), followed by native soil (sand and silt) to 9.1 mbgs, based on the 2022 Terraprobe Phase Two ESA Report. Further, based on review of available soil mapping provided by ERIS, surficial soils in the area of the Site consist of a mixture of silt to clayey silt till.
Fill Materials	None observed and none reported by the Site Representative.
Bedrock Type	Sedimentary rocks consisting of shale, limestone, dolostone and siltstone, based on available bedrock geology mapping provided by ERIS.
Inferred Bedrock Depth	Greater than 9.1 mbgs, based on the 2022 Terraprobe Phase Two ESA Report.

3.5 Hydrogeology

A summary of the hydrogeology at the Site is provided below:

Topic	Findings
Inferred Groundwater Depth	Approximately between 1.32 and 3.94 mbgs, based on the 2022 Terraprobe Phase Two ESA Report.
Nearest Open Water Body	A tributary of East Sixteen Mile Creek is located approximately 900 m southeast of the Site. East Sixteen Mile Creek flows southeast and discharges into Sixteen Mile Creek, located approximately 7.5 kilometres (km) south of the Site.
Inferred Hydraulic Conductivity	Based on the information provided by the ERIS, the soil types at the Site are silt to clayey silt till. Hydraulic conductivity within the silt to clayey silt till material at the Site is expected to range between 4.42×10^{-7} and 1.02×10^{-6} metres per second (m/s) (1.45×10^{-6} and 3.35×10^{-6} feet per second (ft/s)).

3.6 Surrounding Properties

The Site is located in an urban area that predominantly consists of agricultural/undeveloped, community and light industrial land uses. A description of the adjacent properties is summarized in the following table, based on Pinchin's observations from the Site and publicly accessible locations:

	North/northeast	East/southeast	South/southwest	West/northwest
Operation or Activity	Tenth Line West followed by Hope Church Mississauga at 7755 Tenth Line West. A residential dwelling and associated farm/agricultural buildings/structures at 7800 Tenth Line West.	Farrow Logistics at 3255 Argentia Road and Ikea Distribution Services at 3275 Argentia Road.	Undeveloped/ agricultural land and Garry W Morden Centre, an emergency training facility, at 7535 Ninth Line.	Highway 401 followed by Highway 407.
Direction with Respect to Inferred Groundwater Flow	Up/transgradient.	Down/transgradient.	Trans/downgradient.	Trans/upgradient.
Visible Emissions	None observed.	None observed.	None observed.	None observed.
Visible Outdoor Storage of Hazardous Materials	Two ASTs were observed at 7800 Tenth Line West.	None observed.	None observed.	None observed.

Based on Pinchin's observations of the adjacent properties, nothing was observed that is likely to result in potential subsurface impacts at the Site; however, Pinchin notes the following:

- Two ASTs, likely for fuelling farm equipment, were observed at 7800 Tenth Line West. This property is located adjacent to the north of the Site and is situated hydraulically upgradient of the Site relative to the inferred groundwater flow direction. The ASTs were located approximately 85 m north of the Site. Based on the distance between these ASTs and the Site, and the lack of reported spills/releases associated with this property, it is Pinchin's opinion that these ASTs are unlikely to result in potential subsurface impacts at the Site.



4.0 SITE AND REGIONAL HISTORY

4.1 Aerial Photographs

Copies of aerial photographs dated 1946, 1954, 1965, 1974, 1985, 2008, 2010 and 2022 were obtained from ERIS and reviewed by Pinchin. Additionally, satellite imagery dated 1995, 2005 and 2015 was obtained from the City of Mississauga Online Mapping System and reviewed by Pinchin.

Copies of the aerial photographs reviewed by Pinchin are provided in Appendix IV of this report.

A summary of information inferred with respect to the Site is provided in the following table:

Year of Photograph	Site
1946, 1954, 1965, 1974, 1985, 1995, 2005, 2008, 2010, 2015 and 2022	The Site appears to consist of agricultural/undeveloped land. An apparent creek or ditch is visible in the central portion of the Site in the 1974 aerial photograph.

A summary of information inferred with respect to the surrounding area is provided in the following table:

Year of Photograph	North/northeast	East/southeast	South/southwest	West/northwest
1946 and 1954	Residential dwelling and associated farm/agricultural buildings followed by agricultural/undeveloped land. A roadway similar in location and orientation to present-day Tenth Line West is present northeast of the Site followed by agricultural/undeveloped land.	Undeveloped/agricultural land.	Undeveloped/agricultural land.	Undeveloped/agricultural land.
1965, 1974, 1985 and 1995	Similar to 1954, except a highway similar in location and orientation to present-day Highway 401 appears to have been constructed.	Similar to 1954.	Similar to 1954.	Similar to 1954.



Year of Photograph	North/northeast	East/southeast	South/southwest	West/northwest
2005	Similar to 1995.	Similar to 1995.	Similar to 1995.	Similar to 1995, except a highway similar in location and orientation to present-day Highway 407 has been constructed.
2008	Similar to 2005, except land disturbance is present at 7755 Tenth Line West.	Similar to 2005.	Similar to 2005.	Similar to 2005.
2010	Similar to 2008, except a building is under constructed at 7755 Tenth Line West.	Similar to 2008.	Similar to 2008.	Similar to 2008.
2015 and 2022	Similar to 2010.	Buildings have been constructed at 3255 and 3275 Argentia Road.	Similar to 2010, except buildings have been constructed at 7535 Ninth Line.	Similar to 2010.

Based on Pinchin's review of the above-noted aerial photographs, nothing was observed that is likely to result in potential subsurface impacts at the Site.

4.2 Topographic Maps

Topographic maps, as provided by ERIS and on the Atlas of Canada Toporama Mapping interface, were reviewed for the Site and surrounding area. These maps indicated that the Site is at an elevation of approximately 211 to 215 m above mean sea level (mamsl) (692.3 to 705.4 ft above mean sea level (ftamsl)). Topography of the area surrounding the Site generally appears to slope downwards towards the south-southeast, as properties northwest of the Site appear to be at an elevation of approximately 215 to 216 mamsl (705.4 to 708.7 ftamsl) and properties southeast of the Site appear to be at an elevation of approximately 207 to 212 (679.1 to 695.5 ftamsl). It is noted that a tributary of the East Sixteen Mile Creek is located approximately 900 m southeast of the Site (0.55 mile), and ranges in elevation between 207 and 212 mamsl (679.1 and 695.5 ftamsl).



4.3 Sanborn Maps

Given that the Site is not located within the United States of America, Pinchin was unable to review Sanborn maps for the Site and surrounding area. However, Pinchin contacted Opta Information Intelligence (Opta) to obtain copies of Fire Insurance Plans related to the Site and surrounding area, as well as Property Underwriters' Reports and Property Underwriters' Plans related to the Site. In a response dated September 12, 2024, Opta indicated that no records were available for the Site or surrounding area (see Appendix IV).

4.4 Historic Site Operations

4.4.1 City Directories

City directories for the years 1958 to 2001 were reviewed by Pinchin at the Toronto Reference Library, Toronto, Ontario. It should be noted that no city directories were available for the City of Mississauga subsequent to 2001. A summary of information obtained with respect to the Site is provided in the following table:

Year(s)	Occupant Listings for Site Address
1958 – 1965	Street does not exist.
1970 – 2001	Residential

In general, the city directories indicated that the surrounding area has historically consisted of agricultural/undeveloped, community and light industrial land uses since 2001. No historical dry-cleaning operations, RFOs or other operations of potential environmental concern were identified.

Based on Pinchin's review of the above-noted city directories, nothing was identified that is likely to result in potential subsurface impacts at the Site.

4.5 Historic Site Ownership

Parcel Register Pinchin requested a parcel register from Service Ontario Land Registry Office in Mississauga, Ontario. A copy of the parcel register search is provided in Appendix IV. A review of ownership information on the parcel register indicates it has been owned by Sylvan Oak Farm GP Inc. since July 18, 2024 and had been previously owned by Sylvan Oak Properties Inc.

Based on Pinchin's review of the above-noted parcel register, nothing was identified that is likely to give rise to potential subsurface impacts at the Site.

4.6 Environmental Liens or Use Limitations

4.6.1 Environmental Liens

The parcel register for the Site was obtained from Service Ontario Land Registry Office in Mississauga, Ontario and reviewed by Pinchin. Based on information provided in the land title for the Site, an environmental lien has never been placed on the Site. A copy of the parcel register obtained from Service Ontario is provided in Appendix IV.

4.7 Use Limitations

Certificates of Property Use (CPUs) are control documents issued by the Ontario Ministry of the Environment, Conservation and Parks (MECP) in relation to an accepted risk assessment that is required to implement risk management measures at a given property. Pinchin conducted a search of the MECP's *Environmental Registry* in relation to obtaining information with respect to CPUs for the Site or any properties within a 250 m radius of the Site. Based on the results of Pinchin's search, no CPUs have been filed for the Site or neighbouring properties within a 250 m radius of the Site.

4.8 Valuation Reductions for Environmental Issues

As indicated in Section 4.6.1 of this report, no environmental liens have been placed on the Site. As such, the value of the Site has never been reduced based on current or historical subsurface or environmental issues at the Site.

4.9 Prior Assessments

2022 Terraprobe Phase One ESA Report

The Phase One ESA was completed by Terraprobe in July 2022 in accordance with O. Reg. 153/04 and consisted of a records review, interviews and site reconnaissance for lands proposed to be conveyed to the City of Mississauga that extended across the northeast portion of the Site and northeast portion of the west adjacent property (i.e., 7800 Tenth Line Road West).

Based on the records reviewed and the Site reconnaissance, the following potentially contaminating activities were identified which result in areas of potential environmental concern (APECs):

- Pesticide use across the Phase One ESA assessment area (including the Site); and
- Two above-ground fuel storage tanks were present at 7800 Tenth Line West (the property adjacent to the west of the Site). Pinchin notes that this APEC did not extend into the Site.

Based on the findings of the Phase One ESA, a Phase Two ESA was required to investigate the APECs above.



2022 Terraprobe Phase Two ESA Report

The Phase Two ESA completed by Terraprobe in July 2022 was undertaken in accordance with O. Reg. 153/04 for lands proposed to be conveyed to the City of Mississauga that extended across the northeast portion of the Site and northeast portion of the west adjacent property to determine the soil quality at the subject site, as related to the environmental concerns identified in the Phase One ESA (2022 Terraprobe Phase One ESA Report).

Soil and groundwater samples were collected and submitted for analysis the results of which were compared against the MECP Table 2, Full Depth Generic Site Condition Standards in a Potable Ground Water Condition, for Industrial/ Commercial/Community Property Use and coarse-textured soils as published in the “*Soil, Ground Water and Sediment Standards for Use Under Part XV.1 of the Environmental Protection Act*” dated April 15, 2011 (*Table 2 Standards*).

A total of three boreholes (BH1 to BH3) were advanced to a maximum depth of 9.1 mbgs, each complete with a monitoring well. Stratigraphy was noted to be earth “fill” material (silty clay to clayey silt) to a maximum of 1.5 mbgs, followed by (sand and silt) to 9.1 mbgs. Bedrock was not observed by Terraprobe in the boreholes. Groundwater was measured in the monitoring wells at depths between 1.3 and 3.9 mbgs.

Soil and groundwater samples were submitted for chemical analysis of the following parameters: metals including hydrides, organochlorinated pesticides (OCs), volatile organic compounds (VOCs), benzene, toluene, ethylbenzene and xylene (BTEX) and/or petroleum hydrocarbons (PHCs).. Sediment and surface water were not assessed as a part of this investigation. Pinchin notes that none of the boreholes advanced by Terraprobe were completed within the Site area.

A review of the analytical results of the soil and groundwater samples indicated that the tested parameters at the sampling locations met the *Table 2 Standards*.

Based on the absence of soil and groundwater impacts within lands in close proximity to the Site, Pinchin does not consider the APECs identified by Terraprobe to be likely to result in potential subsurface impacts at the Site.

4.10 Historical Summary

Based on the results of the historical review, nothing was identified that is likely to result in potential subsurface impacts at the Site.



5.0 SITE INTERVIEWS AND RECORDS

5.1 Interviews

The Site Representative advised Pinchin of the following with respect to the historical occupancy and operations at the Site:

- The Site has always been used for agricultural purposes with crops grown on-Site including hay and soybeans. No buildings or structures have occupied the Site;
- Herbicides used at the Site include glyphosate and chlorimuron-ethyl;
- No dry cleaning operations have historically taken place at the Site; and
- No retail fuel outlets (RFOs) have operated at the Site.

Assessor of Pinchin (see Section 1.6 for assessor qualifications) conducted a Site reconnaissance on September 18, 2024, and was accompanied by the Site Representative. The Site visit included a walk-through of the exterior areas of the Site. At the time of the Site visit, the ground surface was dry and the weather was sunny. Pinchin had full access to the Site during the Site reconnaissance. The Site reconnaissance was documented with notes and photographs. The results of the Site reconnaissance are discussed below. Photographs of some of the features noted during the Site reconnaissance are attached in Appendix II.

5.2 Site Features

The Site consists of a 15.8 hectare (39 acre) parcel of agricultural land that is currently utilized to grow hay and soybeans. No buildings or structures were present at the Site during the Site reconnaissance.

No evidence of historical chemical discharges or releases (i.e., staining or stressed vegetation) was observed during the Site visit. The Site Representative reported that no known historical chemical spills have occurred on-Site.

5.3 Storm Water

Topic	Findings
Storm Water Flow and Receptor	Storm water would likely run overland or percolate naturally through the soil.
Watercourses, Ditches or Standing Water	None observed and none reported by the Site Representative.



5.4 Material & Waste Storage

5.4.1 Non-Hazardous Wastes

Topic	Findings
Non-hazardous Wastes	None observed and none reported by the Site Representative.
Recyclables	None observed and none reported by the Site Representative.

5.4.2 Hazardous Materials

Topic	Findings
Chemicals	None observed and none reported by the Site Representative.
Compressed Gases	None observed and none reported by the Site Representative.
Hazardous Waste	None observed and none reported by the Site Representative.

5.4.3 Ozone-Depleting Substances

The bulk storage of ozone-depleting substances (ODSs) was not observed. The Site Representative reported that the bulk storage of ODSs has not been carried out at the Site.

5.5 Storage Tanks

5.5.1 Aboveground Storage Tanks

No ASTs were observed on-Site, and none were reported by the Site Representative. No evidence of former ASTs was observed by Pinchin.

5.5.2 Underground Storage Tanks

No evidence of underground storage tanks (USTs) (i.e., fill/vent pipes) was observed on-Site, and none were reported by the Site Representative. No evidence of former USTs was observed by Pinchin.

5.6 Water Use and Wastewater Discharges

Topic	Findings
Water Supply Source	None observed and none reported by the Site Representative.
Water Use	Water is not currently used at the Site.
Sanitary/Process Wastewater Receptor	No wastewater is generated on-Site.
Pits, Sumps or Lagoons	No sumps, pits or lagoons were observed and none were reported by the Site Representative.



Topic	Findings
Grease Traps	None observed and none reported by the Site Representative.
Oil/Water Separators	None observed and none reported by the Site Representative.

5.7 Air Emissions

Topic	Findings
Washroom Vents	Not applicable.
Kitchen Vents	Not applicable.
Heating/Cooling	Not applicable.
Emergency Generators	Not applicable.
Process Vents	Not applicable.
Odours	No strong, pungent or noxious odours were identified.
Permits / Approvals	The Site Representative advised Pinchin that there are no permits/approvals for the Site, as related to air emissions or discharges.

5.8 Polychlorinated Biphenyls

The use of polychlorinated biphenyls (PCBs) in electrical equipment such as transformers, fluorescent lamp ballasts, and capacitors was common until Canada banned its use in 1980. The Federal PCB Regulations, SOR/2008-273, regulate the manufacture, import, export, sale, use and processing of PCBs. These regulations required the decommissioning of equipment containing high levels of PCBs (>500 ppm) in 2009. Additionally, the regulations require decommissioning of light ballasts, pole top transformers, capacitors and electrical equipment containing greater than 50 mg/kg PCBs by December 31, 2025. Cables, pipelines and equipment associated with natural gas, petroleum and petroleum products, and fusion sealed capacitors for use in communication equipment and electrical control equipment are exempt from the decommissioning requirement.

PCBs are not considered an issue, as the Site is currently vacant, free of any permanent structures and/or buildings. No potentially PCB-containing hydraulic equipment or transformers were observed on-Site.

5.9 Groundwater Wells

Pinchin submitted a request to ERIS (see Section 6.4) for a review of the Water Well Information System, as it pertains to the Site and surrounding area.



The Water Well Information System database indicated that six wells (noted as either monitoring wells or abandoned) are located at or within a 250 m (820 ft) radius of the Site. A copy of the ERIS report with the Water Well Information System database search results is provided in Appendix III. A summary of information obtained with respect to the wells is provided in the following table:

Well ID	Location	Stratigraphy	Depth to Bedrock	Depth to Groundwater
4908305	Lot 14, Concession 10, Mississauga, Ontario, approximately 10 m (32.8 ft.) southwest of the Site, based on the mapping provided.	Clay and sand.	Unknown.	4.6 mbgs (15 ftbgs).
4908304	Lot 14, Concession 10, Mississauga, Ontario, approximately 10 m (32.8 ft.) southwest of the Site, based on the mapping provided.	Clay, sand and clay with stones.	Unknown.	4.6 mbgs (15 ftbgs).
7131634	7535 Ninth Line, Mississauga, Ontario, approximately 20 m (65.6 ft.) north of the Site.	Silt, clay, sand and gravel.	Unknown.	Unknown.
4909613	12 Tenth Line West, Mississauga, Ontario, approximately 110 m (361 ft.) southeast of the Site.	Clay, till, sand and gravel.	Unknown.	4 mbgs (13.1 ftbgs).
7347873	Between Ninth Line and Winston Churchill on Highway 401, Mississauga, Ontario, approximately 120 m (393.7 ft.) northwest of the Site.	Silt, sand and gravel.	Unknown.	8.2 mbgs (27 ftbgs).
7131633	7445 Ninth Line, Mississauga, Ontario, approximately 110 m (361 ft.) southeast of the Site.	Silt, clay, sand and gravel.	Unknown.	Unknown.

6.0 ENVIRONMENTAL RECORD REVIEW

6.1 Federal and State Database Review

6.1.1 Site Regulatory Information

Pinchin requested copies of permits, approvals and registrations from the Site Representative and was advised that there is no regulatory information with respect to the Site.



6.1.2 *Ontario Ministry of the Environment, Conservation and Parks*

A Freedom of Information request was submitted to the MECP for information on file with respect to the Site. Specifically, the MECP was asked what information it has regarding historical spills, orders, investigations/prosecutions, waste generator numbers/classes, Certificates-of-Approval and Environmental Compliance Approvals. Based on written correspondence with the MECP dated September 6, 2024, no information was on file with respect to the Site. A copy of the MECP's response is provided in Appendix IV of this report.

Pinchin conducted a search of the MECP *Brownfields Environmental Site Registry*. Based on the results of Pinchin's search, a Record of Site Condition (RSC) has not been filed for the Site or neighbouring properties within a 50 m radius of the Site.

Pinchin conducted a search of the MECP regulated *Excess Soil Registry* as administered by the Resource Productivity and Recovery Authority. Based on the results of Pinchin's search, an excess soil notice has not been filed for the Site or neighbouring properties within a 50 m radius of the Site.

6.1.3 *Technical Standards & Safety Authority*

The Technical Standards & Safety Authority (TSSA) was contacted to establish the status of the Site with respect to its files, to identify outstanding instructions, tank registrations, incident reports, fuel/oil spills or contamination records associated with the Site. Based on written correspondence with the TSSA on September 10, 2024, no information was on file with respect to the Site. A copy of Pinchin's request submitted to the TSSA and their response is provided in Appendix IV of this report.

6.1.4 *ERIS*

Pinchin submitted a request to ERIS for a review of their available databases, as they pertain to the Site and surrounding properties.

A copy of the ERIS report is provided in Appendix III. Based on a review of the information obtained from the available sources, Pinchin notes the following:

- The Site was not listed in any of the above-noted databases reviewed by Pinchin;
- Farrow Logistics and Staples Inc., located at 3255 Argentia Road, had been registered with the MECP as a generator of various wastes from 2015 to 2022. Based on a review of Pinchin's in-house MECP Waste Generator database, approximately 34,920 kilograms (kg) of organic laboratory chemicals were generated in 2021, 600 kg of other specified inorganics were generated in 2015 and 250 kg of graphic arts wastes were generated in 2019.

This property is located adjacent to the southeast of the Site and is situated hydraulically downgradient of the Site relative to the inferred groundwater flow direction. Based on the nature of wastes generated or the limited quantity of wastes generated, as well as the inferred groundwater flow direction relative to the Site, it is Pinchin's opinion that this historical generation of wastes is unlikely to result in potential subsurface impacts at the Site;

- The Oil and Gas Wells database indicated a development well was drilled for the purpose of producing from or extending a pool of oil or gas at the property located at 7755 Tenth Line West. It was indicated that no hydrocarbons were encountered, and the well was plugged and abandoned. This property is located approximately 25 m northeast of the Site and is situated hydraulically trans/upgradient of the Site relative to the inferred groundwater flow direction. Based on the fact that no hydrocarbons were encountered and that this well has been subsequently plugged and abandoned, it is Pinchin's opinion that this historical well is unlikely to result in potential subsurface impacts at the Site;
- The property located at 3275 Argentia Road had been listed under the following databases:
 - Ikea had been registered with the MECP as a generator of various wastes from 2016 to 2022. Based on a review of Pinchin's in-house MECP Waste Generator database, approximately 1,405 kg of various hazardous wastes (i.e., acid waste – heavy metals, waste compressed gases, waste oils and lubricants, waste paints/pigment/coating residues) were generated from 2018 to 2020. This property is located adjacent to the southeast of the Site and is situated hydraulically downgradient of the Site relative to the inferred groundwater flow direction. Based on the nature of wastes generated and the limited quantity of wastes generated, it is Pinchin's opinion that this historical generation of wastes is unlikely to result in potential subsurface impacts at the Site; and
 - The Ontario Spills database indicated that on October 25, 2021, 10 L of hydraulic oil had been spilled to the ground and catch basin and was contained. Based on the limited quantity of the spill occurrence and the fact that it was reportedly cleaned up, it is Pinchin's opinion that this historical spill occurrence is unlikely to result in potential subsurface impacts at the Site; and
- Additional surrounding properties were listed in various databases; however, based on the information provided within the ERIS report, the locations/distances between these properties and the Site, as well as the inferred groundwater flow direction, it is Pinchin's opinion that the potential issues of concern associated with these listings are unlikely to result in potential subsurface impacts at the Site.



Based on Pinchin's review of the above-noted information sources, nothing was identified that is likely to result in potential subsurface impacts at the Site.

6.2 Surrounding Property Listings

6.2.1 Ontario Ministry of the Environment, Conservation and Parks

Pinchin conducted a search of the MECP Brownfields Environmental Site Registry for properties surrounding the Site. Based on the results of Pinchin's search, an RSC has not been filed for the Site or neighbouring properties within a 250 m radius of the Site.

6.3 Industrial Site Recovery Act Review

Given that the Site is not located in New Jersey, the Site is not listed within the Industrial Site Recovery Act.

6.4 Regulatory Information Summary

Based on the regulatory information reviewed, nothing was identified that is likely to result in potential subsurface impacts at the Site.

7.0 SUPPLEMENTAL CONSIDERATIONS

7.1 Wetlands

Based on a review of the Areas of Natural and Scientific Interest map provided by Eris, the Site and surrounding area do not appear to be located within a wetland.

7.2 Asbestos

Asbestos-containing materials (ACMs) are commonly found in building construction materials (particularly in older buildings). Asbestos use in building products declined in use starting in the 1970s, with the majority of products being phased out by circa 1990. Asbestos use in Canada was formally banned in December 2018.

Friable asbestos (friable is defined as a material that can be crumbled, powdered or pulverized by hand pressure) was widely used in sprayed fireproofing until 1973, and in decorative or finishing plasters, and thermal systems insulation until the early 1980s. Non-friable or manufactured asbestos products were widely used in building construction including in vinyl floor tiles, sheet flooring, ceiling tiles, pipe gaskets, roofing materials, asbestos cement boards, and numerous other products until circa 1990. A limited number of non-friable asbestos products remained in use until the end of 2018; examples include friction materials, gaskets, cement pipes, sealants, adhesives and caulking.

Given that there are no permanent structures and/or buildings on-Site, ACMs are not considered to be present.

7.3 Lead-Containing Paints

Lead was commonly used as an additive in paints with no restricted level up until the mid-1970s. This included architectural paints used on interior and exterior surfaces, consumer paints, and paint on furniture and other household items. Beginning in 1976, the federal government limited the amount of lead in paints to 5,000 parts per million (ppm) and steadily reduced the lead content, primarily in the interest of public safety. The current limit set by the federal government is 90 ppm. In 1991, paint manufacturers initiated a voluntary program to limit lead in paint to 600 ppm, which is considered an action level by the provincial labour regulator; however, even today, there is no restriction on lead in paints used for anti-corrosion purposes (e.g., steel primers and exterior coatings) and road markings.

Given that there are no permanent structures and/or buildings on-Site, lead-based paints are not considered to be present.

7.4 Lead-In-Drinking Water

The Site is not serviced with drinking water.

7.5 Radon

Radon is a naturally occurring radioactive gas formed by the breakdown of uranium in soil, rocks and even groundwater. Radon is invisible, odourless and colourless and as such, cannot be detected by humans. Radon escapes from the ground and mixes with outdoor air forming concentrations that are too low to be of concern; however, if radon enters a building the concentrations can increase to higher levels. Health Canada has developed guidelines for acceptable levels of radon in dwellings and public buildings and has indicated that radon levels should not exceed 200 Becquerel per cubic metre (Bq/m³). Testing for radon in the Site Building was beyond the scope of this Phase I ESA. The Site Representative reported that no radon surveys have been carried out at the Site.

7.6 Mould or Microbial Contamination

The presence of mould or other microbiological contamination in buildings has become a concern to building tenants and owners due to potential health effects on occupants and users. Provincial Ministries of Labour have recently issued guidelines on enforced regulations to protect the health of construction workers who are exposed to mould in the course of building renovation. The presence of water leaks or high humidity can cause the growth or amplification of mould within building environments.

Given that there are no permanent structures and/or buildings on-Site, mould is not considered an issue of concern.



8.0 CONCLUSIONS AND RECOMMENDATIONS

Pinchin has performed a Phase I ESA of the property legally described as Part of Lot 14, Concession 10, NS Trafalgar, Parts 2 and 8 Reference Plan 43R40573, City of Mississauga, Ontario, in general accordance with the scope and limitations of the ASTM Standard Practice E1527-21 to the extent applicable in Canada. The assessment did not identify current or historical recognized environmental conditions (RECs) for the Site, and as such, no subsurface investigation work (Phase II ESA) is recommended at this time.

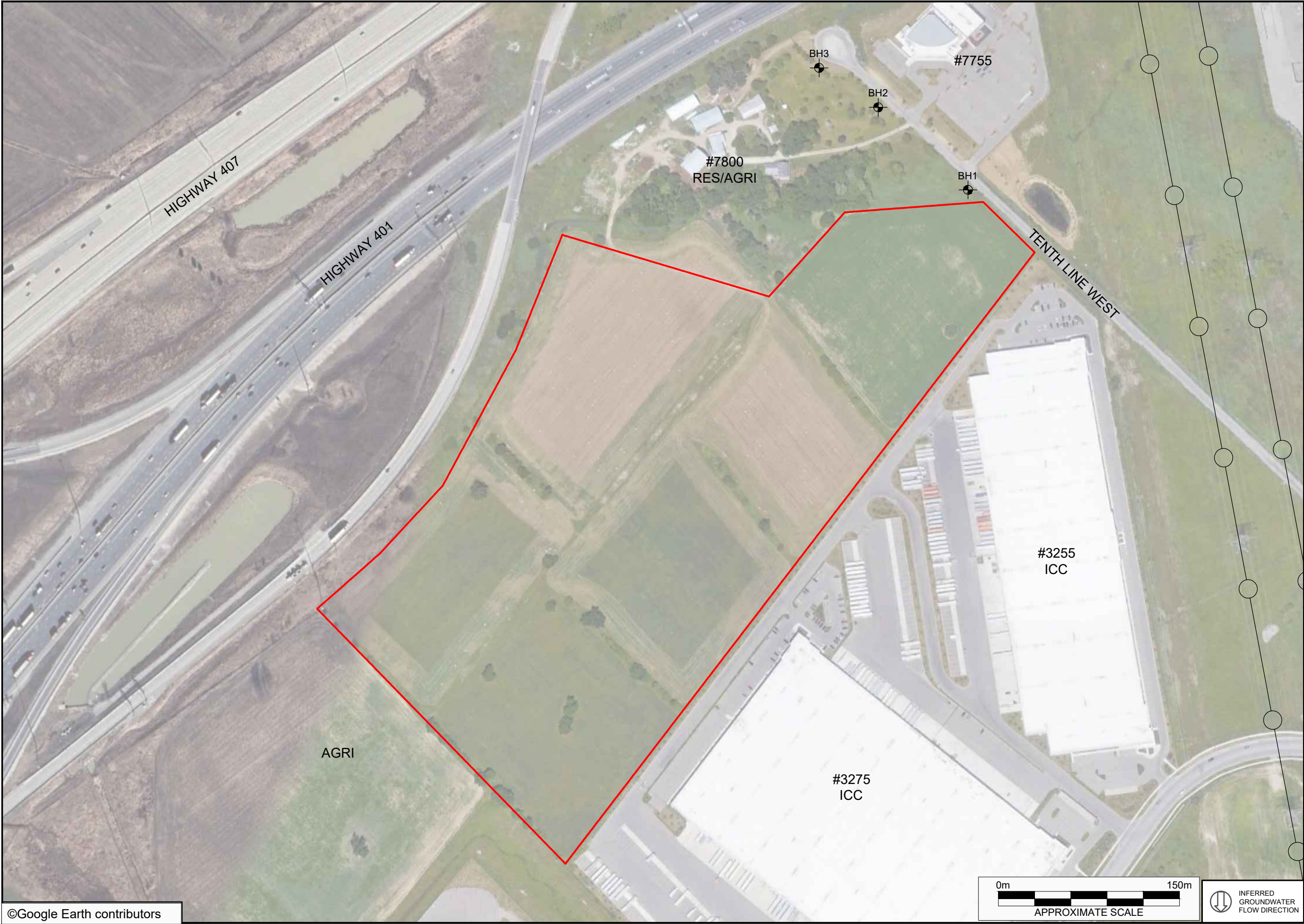
342044 FINAL Phase I ESA 7564 Tenth Line West Mississauga ON Oct 22 2024

Template: ASTM Phase I ESA Report, EDR, July 19, 2024

APPENDIX I
FIGURES



PROJECT NAME:		PHASE I ENVIRONMENTAL SITE ASSESSMENT			
CLIENT NAME:		PROLOGIS			
PROJECT LOCATION:		7564 TENTH LINE WEST, MISSISSAUGA, ONTARIO			
FIGURE NAME:		KEY MAP			FIGURE NUMBER 1
PROJECT NUMBER:	SCALE:	DRAWN BY:	REVIEWED BY:	DATE:	
342044.000	1:10,000	KM	JR	OCTOBER 2024	



- LEGEND**
- SITE BOUNDARY
 - RES RESIDENTIAL
 - AGRI AGRICULTURAL
 - HYDRO CORRIDOR
 - ICC INDUSTRIAL/COMMERCIAL/COMMUNITY
 - MONITORING WELL (TERRAPROBE, 2022)

LEGEND IS COLOUR DEPENDENT.
NON-COLOUR COPIES MAY ALTER
INTERPRETATION.



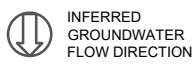
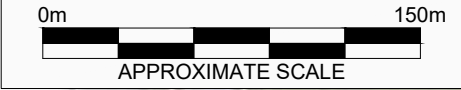
PROJECT NAME:
**PHASE I ENVIRONMENTAL
SITE ASSESSMENT**

CLIENT NAME:
PROLOGIS

PROJECT LOCATION:
**7564 TENTH LINE WEST,
MISSISSAUGA, ONTARIO**

FIGURE NAME:
**SITE AND SURROUNDING
LAND USE PLAN**

PROJECT NUMBER: 342044.000	SCALE: AS SHOWN
DRAWN BY: KM	REVIEWED BY: JR
DATE: OCTOBER 2024	FIGURE NUMBER: 2



INFERRED
GROUNDWATER
FLOW DIRECTION

APPENDIX II
Colour Photographic Log



Photo 1 – View of the northeast portion of the Site.



Photo 2 – View of the central portion of the Site.



Photo 3 – View of the southeast portion of the Site.



Photo 4 – Highway 401 located northwest of the Site.



Photo 5 – Property located north of the Site.



Photo 6 – Property located southeast of the Site.



Photo 7 – Properties located south of the Site.

APPENDIX III
Database Record Search



DATABASE REPORT

Project Property:	<i>Phase I ESA 7564 Tenth Line W Mississauga ON L5N 8P7</i>
Project No:	<i>342044</i>
Report Type:	<i>Quote - Custom-Build Your Own Report</i>
Order No:	<i>24090600027</i>
Requested by:	<i>Pinchin Ltd.</i>
Date Completed:	<i>September 11, 2024</i>

Environmental Risk Information Services

A division of Glacier Media Inc.

1.866.517.5204 | info@erisinfo.com | erisinfo.com

Table of Contents

Table of Contents.....	2
Executive Summary.....	3
Executive Summary: Report Summary.....	4
Executive Summary: Site Report Summary - Project Property.....	7
Executive Summary: Site Report Summary - Surrounding Properties.....	8
Executive Summary: Summary By Data Source.....	11
Map.....	16
Aerial.....	17
Topographic Map.....	18
Detail Report.....	19
Unplottable Summary.....	54
Unplottable Report.....	58
Appendix: Database Descriptions.....	114
Definitions.....	124

Notice: IMPORTANT LIMITATIONS and YOUR LIABILITY

Reliance on information in Report: This report DOES NOT replace a full Phase I Environmental Site Assessment but is solely intended to be used as a database review of environmental records.

License for use of information in Report: No page of this report can be used without this cover page, this notice and the project property identifier. The information in Report(s) may not be modified or re-sold.

Your Liability for misuse: Using this Service and/or its reports in a manner contrary to this Notice or your agreement will be in breach of copyright and contract and ERIS may obtain damages for such mis-use, including damages caused to third parties, and gives ERIS the right to terminate your account, rescind your license to any previous reports and to bar you from future use of the Service.

No warranty of Accuracy or Liability for ERIS: The information contained in this report has been produced by ERIS Information Limited Partnership ("ERIS") using various sources of information, including information provided by Federal and Provincial government departments. The report applies only to the address and up to the date specified on the cover of this report, and any alterations or deviation from this description will require a new report. This report and the data contained herein does not purport to be and does not constitute a guarantee of the accuracy of the information contained herein and does not constitute a legal opinion nor medical advice. Although ERIS has endeavored to present you with information that is accurate, ERIS disclaims, any and all liability for any errors, omissions, or inaccuracies in such information and data, whether attributable to inadvertence, negligence or otherwise, and for any consequences arising therefrom. Liability on the part of ERIS is limited to the monetary value paid for this report.

Trademark and Copyright: You may not use the ERIS trademarks or attribute any work to ERIS other than as outlined above. This Service and Report (s) are protected by copyright owned by ERIS Information Limited Partnership. Copyright in data used in the Service or Report(s) (the "Data") is owned by ERIS or its licensors. The Service, Report(s) and Data may not be copied or reproduced in whole or in any substantial part without prior written consent of ERIS.

Executive Summary

Property Information:

Project Property: Phase I ESA
7564 Tenth Line W Mississauga ON L5N 8P7

Project No: 342044

Order Information:

Order No: 24090600027
Date Requested: September 6, 2024
Requested by: Pinchin Ltd.
Report Type: Quote - Custom-Build Your Own Report

Historical/Products:

Aerial Photographs Aerials - National Collection
ERIS Xplorer [ERIS Xplorer](#)
Insurance Products Fire Insurance Maps/Inspection Reports/Site Plans
Physical Setting Report (PSR) Physical Setting Report (PSR)
Topographic Map Ontario Base Map (OBM)

Executive Summary: Report Summary

Database	Name	Searched	Project Property	Boundary to 0.25km	Total
AAGR	Abandoned Aggregate Inventory	Y	0	0	0
AGR	Aggregate Inventory	Y	0	0	0
AMIS	Abandoned Mine Information System	Y	0	0	0
ANDR	Anderson's Waste Disposal Sites	Y	0	0	0
AST	Aboveground Storage Tanks	Y	0	0	0
AUWR	Automobile Wrecking & Supplies	Y	0	0	0
BORE	Borehole	Y	0	0	0
CA	Certificates of Approval	Y	0	3	3
CDRY	Dry Cleaning Facilities	Y	0	0	0
CFOT	Commercial Fuel Oil Tanks	Y	0	0	0
CHEM	Chemical Manufacturers and Distributors	Y	0	0	0
CHM	Chemical Register	Y	0	0	0
CNG	Compressed Natural Gas Stations	Y	0	0	0
COAL	Inventory of Coal Gasification Plants and Coal Tar Sites	Y	0	0	0
CONV	Compliance and Convictions	Y	0	0	0
CPU	Certificates of Property Use	Y	0	0	0
DRL	Drill Hole Database	Y	0	0	0
DTNK	Delisted Fuel Tanks	Y	0	0	0
EASR	Environmental Activity and Sector Registry	Y	0	1	1
EBR	Environmental Registry	Y	0	0	0
ECA	Environmental Compliance Approval	Y	0	4	4
EEM	Environmental Effects Monitoring	Y	0	0	0
EHS	ERIS Historical Searches	Y	1	6	7
EIIS	Environmental Issues Inventory System	Y	0	0	0
EMHE	Emergency Management Historical Event	Y	0	0	0
EPAR	Environmental Penalty Annual Report	Y	0	0	0
EXP	List of Expired Fuels Safety Facilities	Y	0	0	0
FCON	Federal Convictions	Y	0	0	0
FCS	Contaminated Sites on Federal Land	Y	0	0	0
FOFT	Fisheries & Oceans Fuel Tanks	Y	0	0	0
FRST	Federal Identification Registry for Storage Tank Systems (FIRSTS)	Y	0	0	0
FST	Fuel Storage Tank	Y	0	0	0
FSTH	Fuel Storage Tank - Historic	Y	0	0	0
GEN	Ontario Regulation 347 Waste Generators Summary	Y	0	11	11
GHG	Greenhouse Gas Emissions from Large Facilities	Y	0	0	0
HINC	TSSA Historic Incidents	Y	0	0	0

Database	Name	Searched	Project Property	Boundary to 0.25km	Total
IAFT	Indian & Northern Affairs Fuel Tanks	Y	0	0	0
INC	Fuel Oil Spills and Leaks	Y	0	0	0
LIMO	Landfill Inventory Management Ontario	Y	0	0	0
MINE	Canadian Mine Locations	Y	0	0	0
MNR	Mineral Occurrences	Y	0	0	0
NATE	National Analysis of Trends in Emergencies System (NATES)	Y	0	0	0
NCPL	Non-Compliance Reports	Y	0	0	0
NDFT	National Defense & Canadian Forces Fuel Tanks	Y	0	0	0
NDSP	National Defense & Canadian Forces Spills	Y	0	0	0
NDWD	National Defence & Canadian Forces Waste Disposal Sites	Y	0	0	0
NEBI	National Energy Board Pipeline Incidents	Y	0	0	0
NEBP	National Energy Board Wells	Y	0	0	0
NEES	National Environmental Emergencies System (NEES)	Y	0	0	0
NPCB	National PCB Inventory	Y	0	0	0
NPR2	National Pollutant Release Inventory 1993-2020	Y	0	0	0
NPRI	National Pollutant Release Inventory - Historic	Y	0	0	0
OGWE	Oil and Gas Wells	Y	0	0	0
OOGW	Ontario Oil and Gas Wells	Y	0	1	1
OPCB	Inventory of PCB Storage Sites	Y	0	0	0
ORD	Orders	Y	0	0	0
PAP	Canadian Pulp and Paper	Y	0	0	0
PCFT	Parks Canada Fuel Storage Tanks	Y	0	0	0
PES	Pesticide Register	Y	0	0	0
PFCH	NPRI Reporters - PFAS Substances	Y	0	0	0
PFHA	Potential PFAS Handlers from NPRI	Y	0	0	0
PINC	Pipeline Incidents	Y	0	0	0
PPHA	Potential PFAS Handlers from EASR	Y	0	0	0
PRT	Private and Retail Fuel Storage Tanks	Y	0	0	0
PTTW	Permit to Take Water	Y	0	0	0
REC	Ontario Regulation 347 Waste Receivers Summary	Y	0	0	0
RSC	Record of Site Condition	Y	0	0	0
RST	Retail Fuel Storage Tanks	Y	0	0	0
SCT	Scott's Manufacturing Directory	Y	0	0	0
SPL	Ontario Spills	Y	0	1	1
SRDS	Wastewater Discharger Registration Database	Y	0	0	0
TANK	Anderson's Storage Tanks	Y	0	0	0
TCFT	Transport Canada Fuel Storage Tanks	Y	0	0	0
VAR	Variances for Abandonment of Underground Storage Tanks	Y	0	0	0
WDS	Waste Disposal Sites - MOE CA Inventory	Y	0	0	0
WDSH	Waste Disposal Sites - MOE 1991 Historical Approval Inventory	Y	0	0	0

<i>Database</i>	<i>Name</i>	<i>Searched</i>	<i>Project Property</i>	<i>Boundary to 0.25km</i>	<i>Total</i>
WWIS	Water Well Information System	Y	2	6	8
Total:			3	33	36

Executive Summary: Site Report Summary - Project Property

<i>Map Key</i>	<i>DB</i>	<i>Company/Site Name</i>	<i>Address</i>	<i>Dir/Dist (m)</i>	<i>Elev diff (m)</i>	<i>Page Number</i>
<u>1</u>	WWIS		lot 14 con 10 ON <i>Well ID:</i> 4908304	SW/0.0	-4.45	<u>19</u>
<u>1</u>	WWIS		lot 14 con 10 ON <i>Well ID:</i> 4908305	SW/0.0	-4.45	<u>22</u>
<u>2</u>	EHS		7564 Tenth Line West Mississauga ON L5N 8P7	NE/64.2	-6.90	<u>25</u>

Executive Summary: Site Report Summary - Surrounding Properties

Map Key	DB	Company/Site Name	Address	Dir/Dist (m)	Elev Diff (m)	Page Number
<u>3</u>	WWIS		7535 NINTH LINE Mississauga ON Well ID: 7131634	SW/31.8	-6.91	<u>25</u>
<u>4</u>	WWIS		12 10TH LINE Mississauga ON Well ID: 7203317	ENE/33.7	-8.95	<u>29</u>
<u>5</u>	OOGW	Anthony Gas & Oil No. 37 - Hornby No. 7 - Mrs. E.G. Hustler No. 1	Trafalgar ON Licence No: T001077	NE/68.4	-8.97	<u>31</u>
<u>6</u>	EHS		7755 Tenth line West Mississauga ON	NE/103.8	-7.90	<u>33</u>
<u>7</u>	EHS		Plan 43 R 9133 Mississauga ON	SSE/106.5	-3.57	<u>33</u>
<u>8</u>	WWIS		9TH LINE lot 13 con 10 MISSISSAUGA ON Well ID: 4909613	ESE/124.4	-5.67	<u>34</u>
<u>8</u>	WWIS		9TH LINE MISSISSAUGA ON Well ID: 4909769	ESE/124.4	-5.67	<u>36</u>
<u>9</u>	EASR	West Corridor Constructors General Partnership.	ON	W/128.1	-6.90	<u>38</u>
<u>10</u>	WWIS		BETWEEN NINTH LINE + WISTON CHURCHILL ON 401 ON Well ID: 7347873	NW/130.8	0.73	<u>39</u>
<u>11</u>	EHS		10th Line & Hwy 401 Halton Hills ON	NNE/151.4	-6.90	<u>42</u>
<u>12</u>	WWIS		7445 NINTH LINE Mississauga ON Well ID: 7131633	S/161.9	-7.53	<u>42</u>
<u>13</u>	CA	Churchill Meadows Christian Church	7755 Tenth Line West Part of Lot 14, Concession 10, RPlan 43R-10986	NE/164.9	-7.58	<u>45</u>

Map Key	DB	Company/Site Name	Address	Dir/Dist (m)	Elev Diff (m)	Page Number
			Mississauga ON			
13	CA	Churchill Meadows Christian Church	7755 Tenth Line West Part of Lot 14, Concession 10, RPlan 43R-10986 Mississauga ON	NE/164.9	-7.58	45
13	CA	Churchill Meadows Christian Church	7755 Tenth Line West Part of Lot 14, Concession 11, RPlan 43R-10986 Mississauga ON	NE/164.9	-7.58	46
13	ECA	Churchill Meadows Christian Church	7755 Tenth Line W Part of Lot 14, Concession 11, RPlan 43R-10986 Mississauga ON L5N 8G6	NE/164.9	-7.58	46
13	ECA	Churchill Meadows Christian Church	7755 Tenth Line W Part of Lot 14, Concession 11, RPlan 43R-10986 Mississauga ON L5N 8G6	NE/164.9	-7.58	46
13	ECA	Churchill Meadows Christian Church	7755 Tenth Line W Part of Lot 14, Concession 11, RPlan 43R-10986 Mississauga ON L5N 8G6	NE/164.9	-7.58	47
13	ECA	Churchill Meadows Christian Church	7755 Tenth Line W Part of Lot 14, Concession 11, RPlan 43R-10986 Mississauga ON L5N 8G6	NE/164.9	-7.58	47
14	EHS		3255 Argentia Rd Mississauga ON L5N0G1	ESE/185.3	-6.95	47
15	GEN	Farrow Logistics	3255 Argentia Road Mississauga ON L5N0G1	ESE/241.3	-7.16	47
15	GEN	Farrow Logistics	3255 Argentia Road Mississauga ON L5N0G1	ESE/241.3	-7.16	48
15	GEN	Farrow Logistics	3255 Argentia Road Mississauga ON L5N0G1	ESE/241.3	-7.16	48
15	GEN	Farrow Logistics	3255 Argentia Road Unit 102 Mississauga ON L5N0G1	ESE/241.3	-7.16	48
15	GEN	Staples, Inc.	102-3255 ARGENTIA ROAD Mississauga ON L5N0G1	ESE/241.3	-7.16	49

<i>Map Key</i>	<i>DB</i>	<i>Company/Site Name</i>	<i>Address</i>	<i>Dir/Dist (m)</i>	<i>Elev Diff (m)</i>	<i>Page Number</i>
15	GEN	Staples, Inc.	102-3255 ARGENTIA ROAD Mississauga ON L5N0G1	ESE/241.3	-7.16	49
15	EHS		3255 Argentia Road Mississauga ON L5N 3A9	ESE/241.3	-7.16	50
16	EHS		3275 Argentia Rd Mississauga ON L5N 3A9	SE/243.6	-5.94	50
17	GEN	IKEA	3275 ARGENTIA RD MISSISSAUGA ON L5N0G1	SE/244.4	-5.94	50
17	GEN	IKEA	3275 ARGENTIA RD MISSISSAUGA ON L5N0G1	SE/244.4	-5.94	50
17	GEN	IKEA	3275 ARGENTIA RD MISSISSAUGA ON L5N0G1	SE/244.4	-5.94	51
17	GEN	IKEA	3275 ARGENTIA RD MISSISSAUGA ON L5N0G1	SE/244.4	-5.94	51
17	GEN	IKEA	3275 ARGENTIA RD MISSISSAUGA ON L5N0G1	SE/244.4	-5.94	52
17	SPL		3275 Argentia Rd. MISSISSAUGA ON	SE/244.4	-5.94	52

Executive Summary: Summary By Data Source

CA - Certificates of Approval

A search of the CA database, dated 1985-Oct 30, 2011* has found that there are 3 CA site(s) within approximately 0.25 kilometers of the project property.

<u>Site</u>	<u>Address</u>	<u>Distance (m)</u>	<u>Map Key</u>
Churchill Meadows Christian Church	7755 Tenth Line West Part of Lot 14, Concession 10, RPlan 43R-10986 Mississauga ON	164.9	<u>13</u>
Churchill Meadows Christian Church	7755 Tenth Line West Part of Lot 14, Concession 11, RPlan 43R-10986 Mississauga ON	164.9	<u>13</u>
Churchill Meadows Christian Church	7755 Tenth Line West Part of Lot 14, Concession 10, RPlan 43R-10986 Mississauga ON	164.9	<u>13</u>

EASR - Environmental Activity and Sector Registry

A search of the EASR database, dated Oct 2011-Jul 31, 2024 has found that there are 1 EASR site(s) within approximately 0.25 kilometers of the project property.

<u>Site</u>	<u>Address</u>	<u>Distance (m)</u>	<u>Map Key</u>
West Corridor Constructors General Partnership.	ON	128.1	<u>9</u>

ECA - Environmental Compliance Approval

A search of the ECA database, dated Oct 2011-Jul 31, 2024 has found that there are 4 ECA site(s) within approximately 0.25 kilometers of the project property.

<u>Site</u>	<u>Address</u>	<u>Distance (m)</u>	<u>Map Key</u>
Churchill Meadows Christian Church	7755 Tenth Line W Part of Lot 14, Concession 11, RPlan 43R-10986 Mississauga ON L5N 8G6	164.9	<u>13</u>
Churchill Meadows Christian Church	7755 Tenth Line W Part of Lot 14, Concession 11, RPlan 43R-10986 Mississauga ON L5N 8G6	164.9	<u>13</u>

<u>Site</u>	<u>Address</u>	<u>Distance (m)</u>	<u>Map Key</u>
Churchill Meadows Christian Church	7755 Tenth Line W Part of Lot 14, Concession 11, RPlan 43R-10986 Mississauga ON L5N 8G6	164.9	<u>13</u>
Churchill Meadows Christian Church	7755 Tenth Line W Part of Lot 14, Concession 11, RPlan 43R-10986 Mississauga ON L5N 8G6	164.9	<u>13</u>

EHS - ERIS Historical Searches

A search of the EHS database, dated 1999-Mar 31, 2024 has found that there are 7 EHS site(s) within approximately 0.25 kilometers of the project property.

<u>Site</u>	<u>Address</u>	<u>Distance (m)</u>	<u>Map Key</u>
	7564 Tenth Line West Mississauga ON L5N 8P7	64.2	<u>2</u>
	7755 Tenth line West Mississauga ON	103.8	<u>6</u>
	Plan 43 R 9133 Mississauga ON	106.5	<u>7</u>
	10th Line & Hwy 401 Halton Hills ON	151.4	<u>11</u>
	3255 Argentia Rd Mississauga ON L5N0G1	185.3	<u>14</u>
	3255 Argentia Road Mississauga ON L5N 3A9	241.3	<u>15</u>
	3275 Argentia Rd Mississauga ON L5N 3A9	243.6	<u>16</u>

GEN - Ontario Regulation 347 Waste Generators Summary

A search of the GEN database, dated 1986-Oct 31, 2022 has found that there are 11 GEN site(s) within approximately 0.25 kilometers of the project property.

<u>Site</u>	<u>Address</u>	<u>Distance (m)</u>	<u>Map Key</u>
Farrow Logistics	3255 Argentia Road Mississauga ON L5N0G1	241.3	<u>15</u>
Farrow Logistics	3255 Argentia Road Mississauga ON L5N0G1	241.3	<u>15</u>
Farrow Logistics	3255 Argentia Road Mississauga ON L5N0G1	241.3	<u>15</u>
Farrow Logistics	3255 Argentia Road Unit 102 Mississauga ON L5N0G1	241.3	<u>15</u>
Staples, Inc.	102-3255 ARGENTIA ROAD Mississauga ON L5N0G1	241.3	<u>15</u>
Staples, Inc.	102-3255 ARGENTIA ROAD Mississauga ON L5N0G1	241.3	<u>15</u>
IKEA	3275 ARGENTIA RD MISSISSAUGA ON L5N0G1	244.4	<u>17</u>
IKEA	3275 ARGENTIA RD MISSISSAUGA ON L5N0G1	244.4	<u>17</u>
IKEA	3275 ARGENTIA RD MISSISSAUGA ON L5N0G1	244.4	<u>17</u>
IKEA	3275 ARGENTIA RD MISSISSAUGA ON L5N0G1	244.4	<u>17</u>
IKEA	3275 ARGENTIA RD MISSISSAUGA ON L5N0G1	244.4	<u>17</u>

<u>Site</u>	<u>Address</u>	<u>Distance (m)</u>	<u>Map Key</u>
-------------	----------------	---------------------	----------------

OOGW - Ontario Oil and Gas Wells

A search of the OOGW database, dated 1800-Aug 2023 has found that there are 1 OOGW site(s) within approximately 0.25 kilometers of the project property.

<u>Site</u>	<u>Address</u>	<u>Distance (m)</u>	<u>Map Key</u>
Anthony Gas & Oil No. 37 - Hornby No. 7 - Mrs. E.G. Hustler No. 1	Trafalgar ON <i>Licence No:</i> T001077	68.4	<u>5</u>

SPL - Ontario Spills

A search of the SPL database, dated 1988-Mar 2024; May 2024 has found that there are 1 SPL site(s) within approximately 0.25 kilometers of the project property.

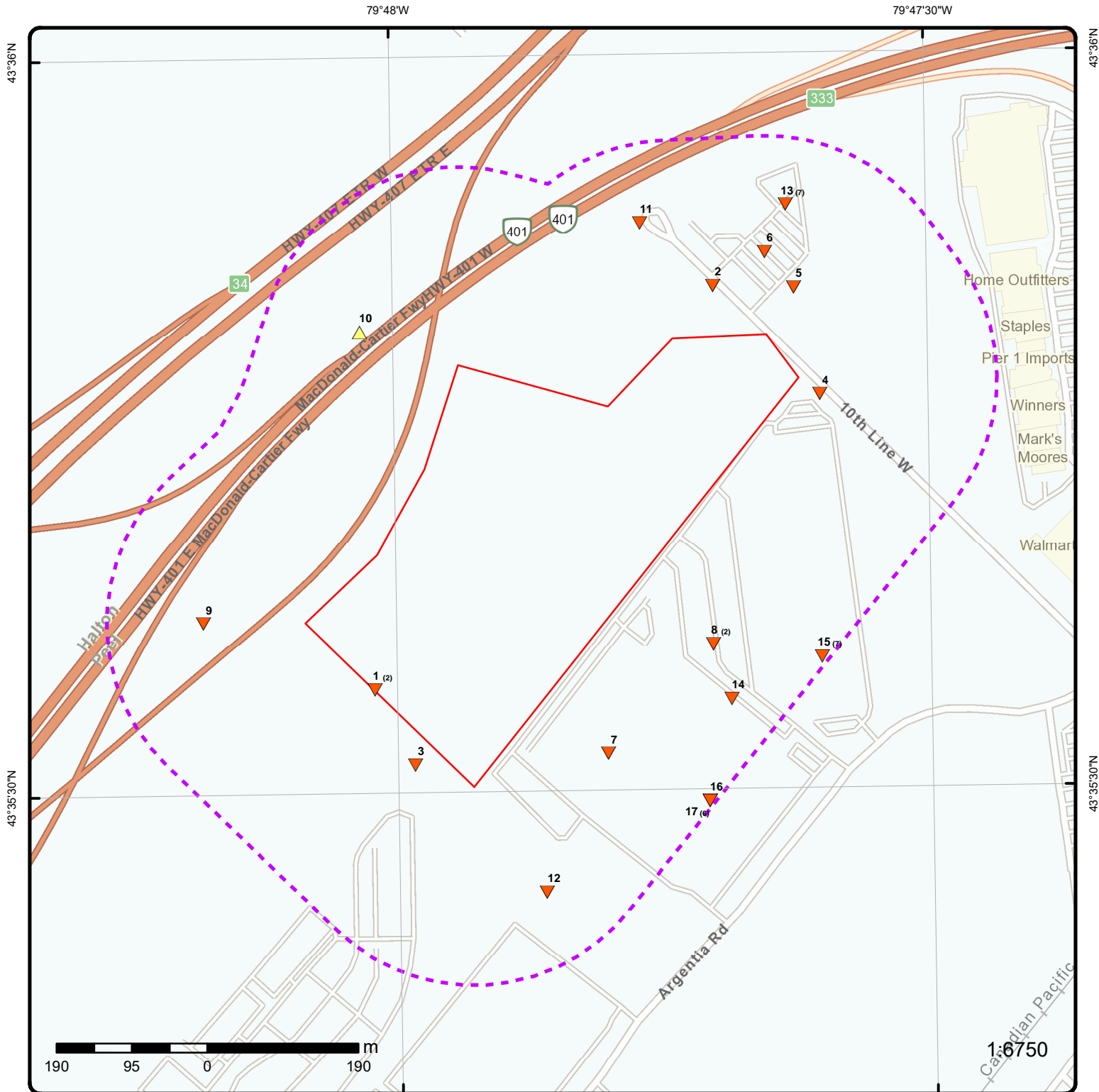
<u>Site</u>	<u>Address</u>	<u>Distance (m)</u>	<u>Map Key</u>
	3275 Argentia Rd. MISSISSAUGA ON	244.4	<u>17</u>

WWIS - Water Well Information System

A search of the WWIS database, dated Dec 31 2023 has found that there are 8 WWIS site(s) within approximately 0.25 kilometers of the project property.

<u>Site</u>	<u>Address</u>	<u>Distance (m)</u>	<u>Map Key</u>
	lot 14 con 10 ON <i>Well ID:</i> 4908305	0.0	<u>1</u>
	lot 14 con 10 ON <i>Well ID:</i> 4908304	0.0	<u>1</u>
	7535 NINTH LINE Mississauga ON <i>Well ID:</i> 7131634	31.8	<u>3</u>
	12 10TH LINE Mississauga ON	33.7	<u>4</u>

<u>Site</u>	<u>Address</u>	<u>Distance (m)</u>	<u>Map Key</u>
	<i>Well ID:</i> 7203317		
	9TH LINE MISSISSAUGA ON	124.4	<u>8</u>
	<i>Well ID:</i> 4909769		
	9TH LINE lot 13 con 10 MISSISSAUGA ON	124.4	<u>8</u>
	<i>Well ID:</i> 4909613		
	BETWEEN NINTH LINE + WISTON CHURCHILL ON 401 ON	130.8	<u>10</u>
	<i>Well ID:</i> 7347873		
	7445 NINTH LINE Mississauga ON	161.9	<u>12</u>
	<i>Well ID:</i> 7131633		



Project Property	Freeways; Highways	Beach	Shopping & Sports Area
Buffer Outline	Traffic Circle; Ramp	Airport	University/College
Eris Sites with Higher Elevation	Major Arterial; Minor Arterial	Industrial Area	Cemetery; Golf Course
Eris Sites with Same Elevation	Local Road	Military Base	Parkt (National)
Eris Sites with Lower Elevation	Service Road; Traffic Circle; Ramp	Aircraft Roads	Park (City/County)
Eris Sites with Unknown Elevation	Rail	Native Reservation	
		Hospital	

79°48'W

43°36'N

43°36'N



Aerial

Year: 2022

Order Number: 24090600027

Address: 7564 Tenth Line W, Mississauga, ON



Source: ESRI World Imagery

© ERIS Information Limited Partnership

79°49'30"W

79°48'W

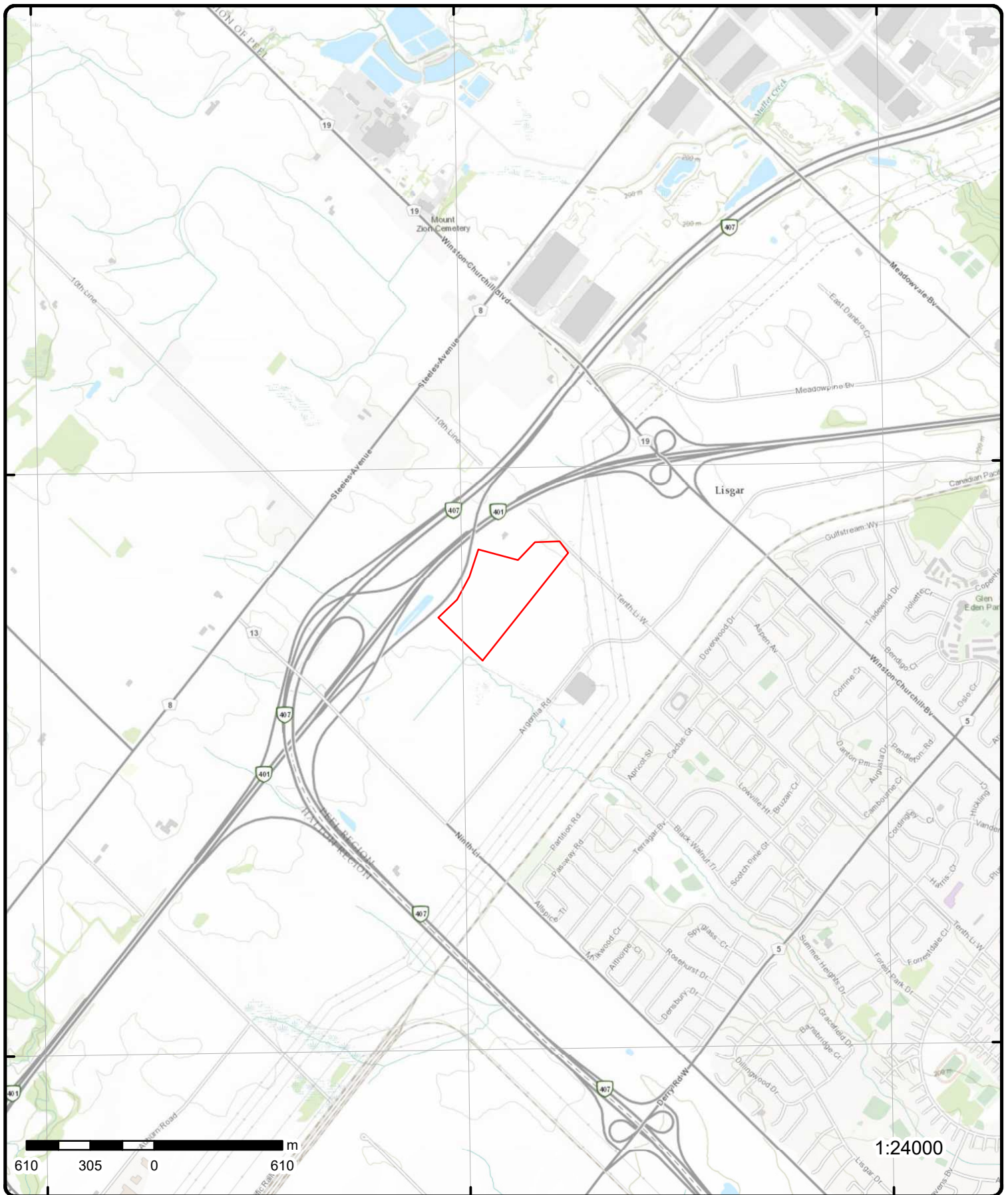
79°46'30"W

43°36'N

43°36'N

43°34'30"N

43°34'30"N



Topographic Map

Address: 7564 Tenth Line W, ON

Source: ESRI World Topographic Map

Order Number: 24090600027



© ERIS Information Limited Partnership

Detail Report

Map Key	Number of Records	Direction/ Distance (m)	Elev/Diff (m)	Site	DB
1	1 of 2	SW/0.0	212.3 / -4.45	lot 14 con 10 ON	WWIS
<div><div><div><div><div>Well ID:</div><div>4908304</div></div><div><div>Construction Date:</div><div></div></div><div><div>Use 1st:</div><div>Domestic</div></div><div><div>Use 2nd:</div><div></div></div><div><div>Final Well Status:</div><div>Test Hole</div></div><div><div>Water Type:</div><div></div></div><div><div>Casing Material:</div><div></div></div><div><div>Audit No:</div><div>186020</div></div><div><div>Tag:</div><div></div></div><div><div>Constructn Method:</div><div></div></div><div><div>Elevation (m):</div><div></div></div><div><div>Elevatn Reliabilty:</div><div></div></div><div><div>Depth to Bedrock:</div><div></div></div><div><div>Well Depth:</div><div></div></div><div><div>Overburden/Bedrock:</div><div></div></div><div><div>Pump Rate:</div><div></div></div><div><div>Static Water Level:</div><div></div></div><div><div>Clear/Cloudy:</div><div></div></div><div><div>Municipality:</div><div>MISSISSAUGA CITY (TRAFALGAR)</div></div><div><div>Site Info:</div><div></div></div></div><div><div><div>Flowing (Y/N):</div><div></div></div><div><div>Flow Rate:</div><div></div></div><div><div>Data Entry Status:</div><div></div></div><div><div>Data Src:</div><div>1</div></div><div><div>Date Received:</div><div>02/25/1998</div></div><div><div>Selected Flag:</div><div>TRUE</div></div><div><div>Abandonment Rec:</div><div></div></div><div><div>Contractor:</div><div>4868</div></div><div><div>Form Version:</div><div>1</div></div><div><div>Owner:</div><div></div></div><div><div>County:</div><div>PEEL</div></div><div><div>Lot:</div><div>014</div></div><div><div>Concession:</div><div>10</div></div><div><div>Concession Name:</div><div>NS</div></div><div><div>Easting NAD83:</div><div></div></div><div><div>Northing NAD83:</div><div></div></div><div><div>Zone:</div><div></div></div><div><div>UTM Reliability:</div><div></div></div></div></div></div>					

Map Key	Number of Records	Direction/ Distance (m)	Elev/Diff (m)	Site	DB
Supplier Comment:					
<u>Overburden and Bedrock Materials Interval</u>					
Formation ID:		932062712			
Layer:		1			
Color:					
General Color:					
Material 1:		02			
Material 1 Desc:		TOPSOIL			
Material 2:					
Material 2 Desc:					
Material 3:					
Material 3 Desc:					
Formation Top Depth:		0.0			
Formation End Depth:		6.0			
Formation End Depth UOM:		ft			
<u>Overburden and Bedrock Materials Interval</u>					
Formation ID:		932062713			
Layer:		2			
Color:					
General Color:					
Material 1:		05			
Material 1 Desc:		CLAY			
Material 2:					
Material 2 Desc:					
Material 3:					
Material 3 Desc:					
Formation Top Depth:		6.0			
Formation End Depth:		7.0			
Formation End Depth UOM:		ft			
<u>Overburden and Bedrock Materials Interval</u>					
Formation ID:		932062715			
Layer:		4			
Color:					
General Color:					
Material 1:		05			
Material 1 Desc:		CLAY			
Material 2:		12			
Material 2 Desc:		STONES			
Material 3:					
Material 3 Desc:					
Formation Top Depth:		19.0			
Formation End Depth:		23.0			
Formation End Depth UOM:		ft			
<u>Overburden and Bedrock Materials Interval</u>					
Formation ID:		932062718			
Layer:		7			
Color:					
General Color:					
Material 1:		05			
Material 1 Desc:		CLAY			

Map Key	Number of Records	Direction/ Distance (m)	Elev/Diff (m)	Site	DB
Material 2:					
Material 2 Desc:					
Material 3:					
Material 3 Desc:					
Formation Top Depth:		42.0			
Formation End Depth:		50.0			
Formation End Depth UOM:		ft			
<u>Overburden and Bedrock</u>					
<u>Materials Interval</u>					
Formation ID:		932062716			
Layer:		5			
Color:		2			
General Color:		GREY			
Material 1:		05			
Material 1 Desc:		CLAY			
Material 2:					
Material 2 Desc:					
Material 3:					
Material 3 Desc:					
Formation Top Depth:		23.0			
Formation End Depth:		28.0			
Formation End Depth UOM:		ft			
<u>Overburden and Bedrock</u>					
<u>Materials Interval</u>					
Formation ID:		932062714			
Layer:		3			
Color:					
General Color:					
Material 1:		28			
Material 1 Desc:		SAND			
Material 2:		85			
Material 2 Desc:		SOFT			
Material 3:					
Material 3 Desc:					
Formation Top Depth:		7.0			
Formation End Depth:		19.0			
Formation End Depth UOM:		ft			
<u>Overburden and Bedrock</u>					
<u>Materials Interval</u>					
Formation ID:		932062717			
Layer:		6			
Color:					
General Color:					
Material 1:		05			
Material 1 Desc:		CLAY			
Material 2:		12			
Material 2 Desc:		STONES			
Material 3:		73			
Material 3 Desc:		HARD			
Formation Top Depth:		28.0			
Formation End Depth:		42.0			
Formation End Depth UOM:		ft			
<u>Annular Space/Abandonment</u>					
<u>Sealing Record</u>					

Map Key	Number of Records	Direction/ Distance (m)	Elev/Diff (m)	Site	DB
<hr/>					
Plug ID:		933170968			
Layer:		1			
Plug From:		0.0			
Plug To:		5.0			
Plug Depth UOM:		ft			
 <u>Annular Space/Abandonment</u>					
<u>Sealing Record</u>					
Plug ID:		933170969			
Layer:		2			
Plug From:		5.0			
Plug To:		50.0			
Plug Depth UOM:		ft			
 <u>Method of Construction & Well</u>					
<u>Use</u>					
Method Construction ID:		964908304			
Method Construction Code:		B			
Method Construction:		Other Method			
Other Method Construction:					
 <u>Pipe Information</u>					
Pipe ID:		10871410			
Casing No:		1			
Comment:					
Alt Name:					
 <u>Results of Well Yield Testing</u>					
Pumping Test Method Desc:					
Pump Test ID:		994908304			
Pump Set At:					
Static Level:		15.0			
Final Level After Pumping:					
Recommended Pump Depth:					
Pumping Rate:					
Flowing Rate:					
Recommended Pump Rate:					
Levels UOM:		ft			
Rate UOM:		GPM			
Water State After Test Code:					
Water State After Test:					
Pumping Test Method:					
Pumping Duration HR:					
Pumping Duration MIN:					
Flowing:		No			
 <u>Water Details</u>					
Water ID:		933796400			
Layer:		1			
Kind Code:		1			
Kind:		FRESH			
Water Found Depth:		15.0			
Water Found Depth UOM:		ft			
<hr/>					
1	2 of 2	SW/0.0	212.3 / -4.45	lot 14 con 10	WWIS

Map Key	Number of Records	Direction/ Distance (m)	Elev/Diff (m)	Site	DB
ON					
Well ID:	4908305			Flowing (Y/N):	
Construction Date:				Flow Rate:	
Use 1st:	Domestic			Data Entry Status:	
Use 2nd:				Data Src:	1
Final Well Status:	Test Hole			Date Received:	02/25/1998
Water Type:				Selected Flag:	TRUE
Casing Material:				Abandonment Rec:	
Audit No:	186023			Contractor:	4868
Tag:				Form Version:	1
Constructn Method:				Owner:	
Elevation (m):				County:	PEEL
Elevatn Reliabilty:				Lot:	014
Depth to Bedrock:				Concession:	10
Well Depth:				Concession Name:	NS
Overburden/Bedrock:				Easting NAD83:	
Pump Rate:				Northing NAD83:	
Static Water Level:				Zone:	
Clear/Cloudy:				UTM Reliability:	
Municipality:	MISSISSAUGA CITY (TRAFALGAR)				
Site Info:					
PDF URL (Map):	https://d2khazk8e83rdv.cloudfront.net/moe_mapping/downloads/2Water/Wells_pdfs/490\4908305.pdf				
<u>Additional Detail(s) (Map)</u>					
Well Completed Date:	01/28/1998				
Year Completed:	1998				
Depth (m):	13.716				
Latitude:	43.5928389001125				
Longitude:	-79.8003937054775				
X:	-79.80039355552954				
Y:	43.59283889797478				
Path:	490\4908305.pdf				
<u>Bore Hole Information</u>					
Bore Hole ID:	10322841			Elevation:	
DP2BR:				Elevrc:	
Spatial Status:				Zone:	17
Code OB:				East83:	596833.00
Code OB Desc:				North83:	4827351.00
Open Hole:				Org CS:	
Cluster Kind:				UTMRC:	9
Date Completed:	01/28/1998			UTMRC Desc:	unknown UTM
Remarks:				Location Method:	lot
Location Method Desc:	Lot centroid				
Elevrc Desc:					
Location Source Date:					
Improvement Location Source:					
Improvement Location Method:					
Source Revision Comment:					
Supplier Comment:					
<u>Overburden and Bedrock</u>					
<u>Materials Interval</u>					
Formation ID:	932062719				
Layer:	1				
Color:	6				
General Color:	BROWN				
Material 1:	02				

Map Key	Number of Records	Direction/ Distance (m)	Elev/Diff (m)	Site	DB
<hr/>					
Material 1 Desc:		TOPSOIL			
Material 2:		05			
Material 2 Desc:		CLAY			
Material 3:					
Material 3 Desc:					
Formation Top Depth:		0.0			
Formation End Depth:		3.0			
Formation End Depth UOM:		ft			
 <u>Overburden and Bedrock</u>					
<u>Materials Interval</u>					
Formation ID:		932062720			
Layer:		2			
Color:		6			
General Color:		BROWN			
Material 1:		05			
Material 1 Desc:		CLAY			
Material 2:		28			
Material 2 Desc:		SAND			
Material 3:					
Material 3 Desc:					
Formation Top Depth:		3.0			
Formation End Depth:		28.0			
Formation End Depth UOM:		ft			
 <u>Overburden and Bedrock</u>					
<u>Materials Interval</u>					
Formation ID:		932062721			
Layer:		3			
Color:		6			
General Color:		BROWN			
Material 1:		28			
Material 1 Desc:		SAND			
Material 2:		77			
Material 2 Desc:		LOOSE			
Material 3:					
Material 3 Desc:					
Formation Top Depth:		28.0			
Formation End Depth:		45.0			
Formation End Depth UOM:		ft			
 <u>Annular Space/Abandonment</u>					
<u>Sealing Record</u>					
Plug ID:		933170970			
Layer:		1			
Plug From:		0.0			
Plug To:		35.0			
Plug Depth UOM:		ft			
 <u>Annular Space/Abandonment</u>					
<u>Sealing Record</u>					
Plug ID:		933170971			
Layer:		2			
Plug From:		35.0			
Plug To:		45.0			
Plug Depth UOM:		ft			
 <u>Method of Construction & Well</u>					

Map Key	Number of Records	Direction/ Distance (m)	Elev/Diff (m)	Site	DB
<u>Use</u>					
Method Construction ID:		964908305			
Method Construction Code:		B			
Method Construction:		Other Method			
Other Method Construction:					
<u>Pipe Information</u>					
Pipe ID:		10871411			
Casing No:		1			
Comment:					
Alt Name:					
<u>Results of Well Yield Testing</u>					
Pumping Test Method Desc:					
Pump Test ID:		994908305			
Pump Set At:					
Static Level:		15.0			
Final Level After Pumping:					
Recommended Pump Depth:					
Pumping Rate:					
Flowing Rate:					
Recommended Pump Rate:					
Levels UOM:		ft			
Rate UOM:		GPM			
Water State After Test Code:					
Water State After Test:					
Pumping Test Method:					
Pumping Duration HR:					
Pumping Duration MIN:					
Flowing:		No			
<u>Water Details</u>					
Water ID:		933796401			
Layer:		1			
Kind Code:		1			
Kind:		FRESH			
Water Found Depth:		15.0			
Water Found Depth UOM:		ft			
<u>2</u>	1 of 1	NE/64.2	209.9 / -6.90	7564 Tenth Line West Mississauga ON L5N 8P7	EHS
Order No:		22032900101		Nearest Intersection:	
Status:		C		Municipality:	
Report Type:		Custom Report		Client Prov/State: ON	
Report Date:		01-APR-22		Search Radius (km): .25	
Date Received:		29-MAR-22		X: -79.79503783	
Previous Site Name:				Y: 43.5973649	
Lot/Building Size:					
Additional Info Ordered:		Fire Insur. Maps and/or Site Plans; City Directory			
<u>3</u>	1 of 1	SW/31.8	209.8 / -6.91	7535 NINTH LINE Mississauga ON	WWIS
Well ID:		7131634		Flowing (Y/N):	
Construction Date:				Flow Rate:	
Use 1st:		Test Hole		Data Entry Status:	

Map Key	Number of Records	Direction/ Distance (m)	Elev/Diff (m)	Site	DB
<hr/>					
Use 2nd:				Data Src:	
Final Well Status:	Test Hole			Date Received:	07/30/2009
Water Type:				Selected Flag:	TRUE
Casing Material:				Abandonment Rec:	
Audit No:	Z098723			Contractor:	7238
Tag:	A083382			Form Version:	7
Constructn Method:				Owner:	
Elevation (m):				County:	PEEL
Elevatn Reliabilty:				Lot:	
Depth to Bedrock:				Concession:	
Well Depth:				Concession Name:	
Overburden/Bedrock:				Easting NAD83:	
Pump Rate:				Northing NAD83:	
Static Water Level:				Zone:	
Clear/Cloudy:				UTM Reliability:	
Municipality:	MISSISSAUGA CITY				
Site Info:					
<hr/>					
PDF URL (Map):	https://d2khazk8e83rdv.cloudfront.net/moe_mapping/downloads/2Water/Wells_pdfs/713\7131634.pdf				
<hr/>					
<u>Additional Detail(s) (Map)</u>					
<hr/>					
Well Completed Date:	06/11/2009				
Year Completed:	2009				
Depth (m):	5.7912				
Latitude:	43.5919770626813				
Longitude:	-79.7997790313328				
X:	-79.79977888087343				
Y:	43.59197706071679				
Path:	713\7131634.pdf				
<hr/>					
<u>Bore Hole Information</u>					
<hr/>					
Bore Hole ID:	1002734308			Elevation:	
DP2BR:				Elevrc:	
Spatial Status:				Zone:	17
Code OB:				East83:	596884.00
Code OB Desc:				North83:	4827256.00
Open Hole:				Org CS:	UTM83
Cluster Kind:				UTMRC:	4
Date Completed:	06/11/2009			UTMRC Desc:	margin of error : 30 m - 100 m
Remarks:				Location Method:	wwr
Location Method Desc:	on Water Well Record				
Elevrc Desc:					
Location Source Date:					
Improvement Location Source:					
Improvement Location Method:					
Source Revision Comment:					
Supplier Comment:					
<hr/>					
<u>Overburden and Bedrock</u>					
<u>Materials Interval</u>					
<hr/>					
Formation ID:	1003004659				
Layer:	3				
Color:	7				
General Color:	RED				
Material 1:	06				
Material 1 Desc:	SILT				
Material 2:	28				
Material 2 Desc:	SAND				
Material 3:	11				
Material 3 Desc:	GRAVEL				

Map Key	Number of Records	Direction/ Distance (m)	Elev/Diff (m)	Site	DB
<hr/>					
Formation Top Depth:		8.0			
Formation End Depth:		13.0			
Formation End Depth UOM:		ft			
 <u>Overburden and Bedrock</u> <u>Materials Interval</u>					
Formation ID:		1003004660			
Layer:		4			
Color:		2			
General Color:		GREY			
Material 1:		06			
Material 1 Desc:		SILT			
Material 2:		05			
Material 2 Desc:		CLAY			
Material 3:					
Material 3 Desc:					
Formation Top Depth:		13.0			
Formation End Depth:		19.0			
Formation End Depth UOM:		ft			
 <u>Overburden and Bedrock</u> <u>Materials Interval</u>					
Formation ID:		1003004657			
Layer:		1			
Color:		6			
General Color:		BROWN			
Material 1:		06			
Material 1 Desc:		SILT			
Material 2:		05			
Material 2 Desc:		CLAY			
Material 3:					
Material 3 Desc:					
Formation Top Depth:		0.0			
Formation End Depth:		3.0			
Formation End Depth UOM:		ft			
 <u>Overburden and Bedrock</u> <u>Materials Interval</u>					
Formation ID:		1003004658			
Layer:		2			
Color:					
General Color:					
Material 1:		28			
Material 1 Desc:		SAND			
Material 2:		11			
Material 2 Desc:		GRAVEL			
Material 3:					
Material 3 Desc:					
Formation Top Depth:		3.0			
Formation End Depth:		8.0			
Formation End Depth UOM:		ft			
 <u>Annular Space/Abandonment</u> <u>Sealing Record</u>					
Plug ID:		1003004662			
Layer:		1			
Plug From:		0.0			
Plug To:		13.0			

Map Key	Number of Records	Direction/ Distance (m)	Elev/Diff (m)	Site	DB
Plug Depth UOM:		ft			
<u>Annular Space/Abandonment Sealing Record</u>					
Plug ID:		1003004663			
Layer:		2			
Plug From:		13.0			
Plug To:		19.0			
Plug Depth UOM:		ft			
<u>Method of Construction & Well Use</u>					
Method Construction ID:		1003004668			
Method Construction Code:		B			
Method Construction:		Other Method			
Other Method Construction:		AUGER			
<u>Pipe Information</u>					
Pipe ID:		1003004656			
Casing No:		0			
Comment:					
Alt Name:					
<u>Construction Record - Casing</u>					
Casing ID:		1003004665			
Layer:		1			
Material:		5			
Open Hole or Material:		PLASTIC			
Depth From:		0.0			
Depth To:		14.0			
Casing Diameter:		2.0			
Casing Diameter UOM:		inch			
Casing Depth UOM:		ft			
<u>Construction Record - Screen</u>					
Screen ID:		1003004666			
Layer:		1			
Slot:		10			
Screen Top Depth:		14.0			
Screen End Depth:		19.0			
Screen Material:		5			
Screen Depth UOM:		ft			
Screen Diameter UOM:		inch			
Screen Diameter:		2.0			
<u>Water Details</u>					
Water ID:		1003004664			
Layer:					
Kind Code:					
Kind:					
Water Found Depth:					
Water Found Depth UOM:		ft			
<u>Hole Diameter</u>					

Map Key	Number of Records	Direction/ Distance (m)	Elev/Diff (m)	Site	DB
Hole ID:		1003004661			
Diameter:		8.0			
Depth From:		0.0			
Depth To:		19.0			
Hole Depth UOM:		ft			
Hole Diameter UOM:		inch			

4	1 of 1	ENE/33.7	207.8 / -8.95	12 10TH LINE Mississauga ON	WWIS
Well ID:	7203317			Flowing (Y/N):	
Construction Date:				Flow Rate:	
Use 1st:				Data Entry Status:	
Use 2nd:				Data Src:	
Final Well Status:	Abandoned-Other			Date Received:	06/19/2013
Water Type:				Selected Flag:	TRUE
Casing Material:				Abandonment Rec:	Yes
Audit No:	Z149286			Contractor:	7201
Tag:				Form Version:	7
Constructn Method:				Owner:	
Elevation (m):				County:	PEEL
Elevatn Reliabilty:				Lot:	
Depth to Bedrock:				Concession:	
Well Depth:				Concession Name:	
Overburden/Bedrock:				Easting NAD83:	
Pump Rate:				Northing NAD83:	
Static Water Level:				Zone:	
Clear/Cloudy:				UTM Reliability:	
Municipality:		MISSISSAUGA CITY (TRAFALGAR)			
Site Info:					
PDF URL (Map):		https://d2khazk8e83rdv.cloudfront.net/moe_mapping/downloads/2Water/Wells_pdfs/720\7203317.pdf			

Additional Detail(s) (Map)

Well Completed Date:	07/24/2012
Year Completed:	2012
Depth (m):	
Latitude:	43.596123702735
Longitude:	-79.7933906130196
X:	-79.79339046308768
Y:	43.596123701120916
Path:	720\7203317.pdf

Bore Hole Information

Bore Hole ID:	1004356230	Elevation:	
DP2BR:		Elevrc:	
Spatial Status:		Zone:	17
Code OB:		East83:	597393.00
Code OB Desc:		North83:	4827724.00
Open Hole:		Org CS:	UTM83
Cluster Kind:		UTMRC:	4
Date Completed:	07/24/2012	UTMRC Desc:	margin of error : 30 m - 100 m
Remarks:		Location Method:	wwr
Location Method Desc:	on Water Well Record		
Elevrc Desc:			
Location Source Date:			
Improvement Location Source:			
Improvement Location Method:			
Source Revision Comment:			
Supplier Comment:			

Map Key	Number of Records	Direction/ Distance (m)	Elev/Diff (m)	Site	DB
<u>Annular Space/Abandonment Sealing Record</u>					
Plug ID:		1004941299			
Layer:		1			
Plug From:		0.0			
Plug To:		20.0			
Plug Depth UOM:		ft			
<u>Annular Space/Abandonment Sealing Record</u>					
Plug ID:		1004941300			
Layer:		1			
Plug From:		0.0			
Plug To:		20.0			
Plug Depth UOM:		ft			
<u>Method of Construction & Well Use</u>					
Method Construction ID:		1004941298			
Method Construction Code:					
Method Construction:					
Other Method Construction:					
<u>Pipe Information</u>					
Pipe ID:		1004941292			
Casing No:		0			
Comment:					
Alt Name:					
<u>Construction Record - Casing</u>					
Casing ID:		1004941296			
Layer:					
Material:					
Open Hole or Material:					
Depth From:					
Depth To:					
Casing Diameter:					
Casing Diameter UOM:		inch			
Casing Depth UOM:		ft			
<u>Construction Record - Screen</u>					
Screen ID:		1004941297			
Layer:					
Slot:					
Screen Top Depth:					
Screen End Depth:					
Screen Material:					
Screen Depth UOM:		ft			
Screen Diameter UOM:		inch			
Screen Diameter:					
<u>Water Details</u>					

Map Key	Number of Records	Direction/ Distance (m)	Elev/Diff (m)	Site	DB
<hr/>					
Water ID:		1004941295			
Layer:					
Kind Code:					
Kind:					
Water Found Depth:					
Water Found Depth UOM:		ft			
<hr/>					
<u>Hole Diameter</u>					
<hr/>					
Hole ID:		1004941294			
Diameter:		2.0			
Depth From:		0.0			
Depth To:		20.0			
Hole Depth UOM:		ft			
Hole Diameter UOM:		inch			
<hr/>					
5	1 of 1	NE/68.4	207.8 / -8.97	Anthony Gas & Oil No. 37 - Hornby No. 7 - Mrs. E.G. Hustler No. 1	OOGW
<hr/>					
Trafalgar ON					
Licence No:	T001077			Well Compl:	8598.0
Well ID:	960			County:	Halton
Well Compl ID:	8598.0			Block:	
W Class ID:	2362.0			Lot:	14
UWI Code:	F011939			Conc:	XI
Permit Date:	1961-12-31			Surface Lat NAD83:	43.59733333
Depth(m):	507.2			Surface Long NAD83:	-79.79377778
Well Pool:				Bottom Lat NAD83:	43.59733333
Completion Date:				Bottom Long NAD83:	-79.79377778
Depth Reached:	1961-09-09			Lot Sides (m):	195.1 N
Capped Date:	1961-09-14			E/W (m):	62.0 E
Class ID:				Latitude Nad27:	
DB Source:				Longitude Nad27:	
Status as of:	August 2023			bottom lat27:	
Start Date:	1961-06-05			bottom long27:	
SPUD Date:	1961-06-05			Lateral:	No
Class:	DEV			Accuracy:	20.0
Grnd Elev:	207.26			Method:	Well Records (1954 to 1997)
KB Elev:	207.9			Parent:	
TVD:	507.2			Prod Top:	0.0
PBTD:	0.0			Prod Bot:	0.0
TD Form:	Coboconk			PROPD Depth:	507.2
Workover D:				Location Method:	Well Records (1954 to 1997)
Operator:	Anthony Gas & Oil Corporation Limited			Location Accuracy:	Within 20 metres
Township:	Trafalgar			Dt Obtained:	
Target:	ORD			Well Status Type:	Dry Hole
Classification:	DEVELOPMENT			Well Status Mode:	Abandoned Well
Well Name:	Anthony Gas & Oil No. 37 - Hornby No. 7 - Mrs. E.G. Hustler No. 1				
Target Desc:	GEOLOGICAL AGE OF FORMATION REACHED				
Status Type Desc:	A WELL CLASSED AS EXPLORATORY OR DEVELOPMENT IN WHICH NO HYDROCARBONS HAVE BEEN ENCOUNTERED				
Status Mode Desc:	A WELL WHICH IS OFFICIALLY PLUGGED AND ABANDONED				
Classification Desc:	"DEVELOPMENT WELL" MEANS A WELL THAT IS DRILLED FOR THE PURPOSE OF PRODUCING FROM OR EXTENDING A POOL OF OIL OR GAS INTO WHICH ANOTHER WELL HAS ALREADY BEEN DRILLED				
Cement Rec:					
Comments:	Accuracy is approximate and not verified.				
<hr/>					
<u>Details</u>					
<hr/>					
License No:	T001077			Elevation (m):	-252.65
Geology Formation:	Black River Group			Static Level (m):	n/a
Type of Water:	n/a			Geology/Water:	Geology

Map Key	Number of Records	Direction/ Distance (m)	Elev/Diff (m)	Site	DB
Source: Top (m):	FORM 7 460.55			Elevatn / Top (m):	-252.65 / 460.55
License No: Geology Formation: Type of Water: Source: Top (m):	T001077 Queenston n/a FORM 7 15.54			Elevation (m): Static Level (m): Geology/Water: Elevatn / Top (m):	192.36 n/a Geology 192.36 / 15.54
License No: Geology Formation: Type of Water: Source: Top (m):	T001077 Trenton Group n/a FORM 7 308.15			Elevation (m): Static Level (m): Geology/Water: Elevatn / Top (m):	-100.25 n/a Geology -100.25 / 308.15
License No: Geology Formation: Type of Water: Source: Top (m):	T001077 Coboconk n/a FORM 7 460.55			Elevation (m): Static Level (m): Geology/Water: Elevatn / Top (m):	-252.65 n/a Geology -252.65 / 460.55
License No: Geology Formation: Type of Water: Source: Top (m):	T001077 Top of Bedrock n/a MNR 15.5			Elevation (m): Static Level (m): Geology/Water: Elevatn / Top (m):	192.4 n/a Geology 192.4 / 15.5
License No: Geology Formation: Type of Water: Source: Top (m):	T001077 Cobourg n/a MNR 308.2			Elevation (m): Static Level (m): Geology/Water: Elevatn / Top (m):	-100.3 n/a Geology -100.3 / 308.2
License No: Geology Formation: Type of Water: Source: Top (m):	T001077 Georgian Bay-Blue Mountain n/a MNR 61.26			Elevation (m): Static Level (m): Geology/Water: Elevatn / Top (m):	146.64 n/a Geology 146.64 / 61.26
License No: Geology Formation: Type of Water: Source: Top (m):	T001077 Queenston n/a MNR 15.54			Elevation (m): Static Level (m): Geology/Water: Elevatn / Top (m):	192.36 n/a Geology 192.36 / 15.54
License No: Geology Formation: Type of Water: Source: Top (m):	T001077 Drift n/a FORM 7 0.6			Elevation (m): Static Level (m): Geology/Water: Elevatn / Top (m):	207.3 n/a Geology 207.3 / 0.6
License No: Geology Formation: Type of Water: Source: Top (m):	T001077 Top of Bedrock n/a FORM 7 15.5			Elevation (m): Static Level (m): Geology/Water: Elevatn / Top (m):	192.4 n/a Geology 192.4 / 15.5
License No: Geology Formation: Type of Water: Source: Top (m):	T001077 Coboconk n/a MNR 460.55			Elevation (m): Static Level (m): Geology/Water: Elevatn / Top (m):	-252.65 n/a Geology -252.65 / 460.55
License No: Geology Formation: Type of Water:	T001077 Collingwood n/a			Elevation (m): Static Level (m): Geology/Water:	-79.53 n/a Geology

Map Key	Number of Records	Direction/ Distance (m)	Elev/Diff (m)	Site	DB
Source: Top (m):	MNR 287.43			Elevatn / Top (m): -79.53 / 287.43	
License No: Geology Formation: Type of Water: Source: Top (m):	T001077 Collingwood n/a FORM 7 287.43			Elevation (m): Static Level (m): Geology/Water: Elevatn / Top (m): -79.53 n/a Geology -79.53 / 287.43	
License No: Geology Formation: Type of Water: Source: Top (m):	T001077 Cobourg n/a FORM 7 308.2			Elevation (m): Static Level (m): Geology/Water: Elevatn / Top (m): -100.3 n/a Geology -100.3 / 308.2	
License No: Geology Formation: Type of Water: Source: Top (m):	T001077 Black River Group n/a MNR 460.55			Elevation (m): Static Level (m): Geology/Water: Elevatn / Top (m): -252.65 n/a Geology -252.65 / 460.55	
License No: Geology Formation: Type of Water: Source: Top (m):	T001077 Drift n/a MNR 0.6			Elevation (m): Static Level (m): Geology/Water: Elevatn / Top (m): 207.3 n/a Geology 207.3 / 0.6	
License No: Geology Formation: Type of Water: Source: Top (m):	T001077 Trenton Group n/a MNR 308.15			Elevation (m): Static Level (m): Geology/Water: Elevatn / Top (m): -100.25 n/a Geology -100.25 / 308.15	
License No: Geology Formation: Type of Water: Source: Top (m):	T001077 Drift Fresh n/a 15.24			Elevation (m): Static Level (m): Geology/Water: Elevatn / Top (m): n/a 0.61 Water n/a / 15.24	
License No: Geology Formation: Type of Water: Source: Top (m):	T001077 Georgian Bay-Blue Mountain n/a FORM 7 61.26			Elevation (m): Static Level (m): Geology/Water: Elevatn / Top (m): 146.64 n/a Geology 146.64 / 61.26	
<u>6</u>	1 of 1	NE/103.8	208.9 / -7.90	7755 Tenth line West Mississauga ON	EHS
Order No: Status: Report Type: Report Date: Date Received: Previous Site Name: Lot/Building Size: Additional Info Ordered:	20180330153 C Custom Report 05-APR-18 30-MAR-18 Fire Insur. Maps and/or Site Plans			Nearest Intersection: Municipality: Client Prov/State: Search Radius (km): X: Y: ON .25 -79.794227 43.59774	
<u>7</u>	1 of 1	SSE/106.5	213.2 / -3.57	Plan 43 R 9133 Mississauga ON	EHS
Order No: Status: Report Type:	20040927015 C Complete Report			Nearest Intersection: Municipality: Client Prov/State: 10th line and Argentia Rd Mississauga, ON ON	

Map Key	Number of Records	Direction/ Distance (m)	Elev/Diff (m)	Site	DB
Report Date:	10/1/04			Search Radius (km):	1
Date Received:	9/27/04			X:	-79.796766
Previous Site Name:				Y:	43.592083
Lot/Building Size:					
Additional Info Ordered:					

8	1 of 2	ESE/124.4	211.1 / -5.67	9TH LINE lot 13 con 10 MISSISSAUGA ON	WWIS
Well ID:	4909613			Flowing (Y/N):	
Construction Date:				Flow Rate:	
Use 1st:	Not Used			Data Entry Status:	
Use 2nd:				Data Src:	1
Final Well Status:	Test Hole			Date Received:	12/16/2004
Water Type:				Selected Flag:	TRUE
Casing Material:				Abandonment Rec:	
Audit No:	Z11739			Contractor:	7230
Tag:	A015020			Form Version:	3
Constructn Method:				Owner:	
Elevation (m):				County:	PEEL
Elevatn Reliability:				Lot:	013
Depth to Bedrock:				Concession:	10
Well Depth:				Concession Name:	NS
Overburden/Bedrock:				Easting NAD83:	
Pump Rate:				Northing NAD83:	
Static Water Level:				Zone:	
Clear/Cloudy:				UTM Reliability:	
Municipality:		MISSISSAUGA CITY (TRAFALGAR)			
Site Info:					
PDF URL (Map):		https://d2khazk8e83rdv.cloudfront.net/moe_mapping/downloads/2Water/Wells_pdfs/490\4909613.pdf			

Additional Detail(s) (Map)

Well Completed Date:	08/28/2004
Year Completed:	2004
Depth (m):	6.1
Latitude:	43.5933055316777
Longitude:	-79.795106974032
X:	-79.79510682439829
Y:	43.59330552971291
Path:	490\4909613.pdf

Bore Hole Information

Bore Hole ID:	11177241	Elevation:	
DP2BR:		Elevrc:	
Spatial Status:		Zone:	17
Code OB:		East83:	597259.00
Code OB Desc:		North83:	4827409.00
Open Hole:		Org CS:	UTM83
Cluster Kind:		UTMRC:	3
Date Completed:	08/28/2004	UTMRC Desc:	margin of error : 10 - 30 m
Remarks:		Location Method:	wwr
Location Method Desc:	on Water Well Record		
Elevrc Desc:			
Location Source Date:			
Improvement Location Source:			
Improvement Location Method:			
Source Revision Comment:			
Supplier Comment:			

Map Key	Number of Records	Direction/ Distance (m)	Elev/Diff (m)	Site	DB
<u>Overburden and Bedrock Materials Interval</u>					
Formation ID:		932982119			
Layer:		2			
Color:		2			
General Color:		GREY			
Material 1:		28			
Material 1 Desc:		SAND			
Material 2:		11			
Material 2 Desc:		GRAVEL			
Material 3:					
Material 3 Desc:					
Formation Top Depth:		4.0			
Formation End Depth:		6.099999904632568			
Formation End Depth UOM:		m			
<u>Overburden and Bedrock Materials Interval</u>					
Formation ID:		932982118			
Layer:		1			
Color:		6			
General Color:		BROWN			
Material 1:		05			
Material 1 Desc:		CLAY			
Material 2:		34			
Material 2 Desc:		TILL			
Material 3:		66			
Material 3 Desc:		DENSE			
Formation Top Depth:		0.0			
Formation End Depth:		4.0			
Formation End Depth UOM:		m			
<u>Annular Space/Abandonment Sealing Record</u>					
Plug ID:		933259369			
Layer:		1			
Plug From:		0.0			
Plug To:		2.5			
Plug Depth UOM:		m			
<u>Method of Construction & Well Use</u>					
Method Construction ID:		964909613			
Method Construction Code:		6			
Method Construction:		Boring			
Other Method Construction:					
<u>Pipe Information</u>					
Pipe ID:		11185760			
Casing No:		1			
Comment:					
Alt Name:					
<u>Construction Record - Casing</u>					
Casing ID:		930849541			

Map Key	Number of Records	Direction/ Distance (m)	Elev/Diff (m)	Site	DB
<hr/>					
Layer:		1			
Material:		5			
Open Hole or Material:		PLASTIC			
Depth From:		1.0			
Depth To:		3.0999999046325684			
Casing Diameter:		5.0			
Casing Diameter UOM:		cm			
Casing Depth UOM:		m			
 <u>Construction Record - Screen</u>					
Screen ID:		933410235			
Layer:		1			
Slot:		10			
Screen Top Depth:		3.0999999046325684			
Screen End Depth:		6.099999904632568			
Screen Material:		5			
Screen Depth UOM:		m			
Screen Diameter UOM:		cm			
Screen Diameter:		5.300000190734863			
 <u>Results of Well Yield Testing</u>					
Pumping Test Method Desc:					
Pump Test ID:		994909613			
Pump Set At:					
Static Level:					
Final Level After Pumping:					
Recommended Pump Depth:					
Pumping Rate:					
Flowing Rate:					
Recommended Pump Rate:					
Levels UOM:		ft			
Rate UOM:		GPM			
Water State After Test Code:					
Water State After Test:					
Pumping Test Method:					
Pumping Duration HR:					
Pumping Duration MIN:					
Flowing:		Yes			
 <u>Water Details</u>					
Water ID:		934054932			
Layer:		1			
Kind Code:		1			
Kind:		FRESH			
Water Found Depth:		4.0			
Water Found Depth UOM:		m			
 <u>Hole Diameter</u>					
Hole ID:		11311270			
Diameter:		12.5			
Depth From:		0.0			
Depth To:		6.099999904632568			
Hole Depth UOM:		m			
Hole Diameter UOM:		cm			
<hr/>					
<u>8</u>	2 of 2	ESE/124.4	211.1 / -5.67	9TH LINE MISSISSAUGA ON	WWIS

Map Key	Number of Records	Direction/ Distance (m)	Elev/Diff (m)	Site	DB
<hr/>					
Well ID:	4909769			Flowing (Y/N):	
Construction Date:				Flow Rate:	
Use 1st:	Not Used			Data Entry Status:	
Use 2nd:				Data Src:	
Final Well Status:	Abandoned-Other			Date Received:	06/08/2005
Water Type:				Selected Flag:	TRUE
Casing Material:				Abandonment Rec:	Yes
Audit No:	Z29569			Contractor:	7230
Tag:	A015020			Form Version:	3
Constructn Method:				Owner:	
Elevation (m):				County:	PEEL
Elevatn Reliabilty:				Lot:	
Depth to Bedrock:				Concession:	
Well Depth:				Concession Name:	
Overburden/Bedrock:				Easting NAD83:	
Pump Rate:				Northing NAD83:	
Static Water Level:				Zone:	
Clear/Cloudy:				UTM Reliability:	
Municipality:		MISSISSAUGA CITY (TRAFALGAR)			
Site Info:					
PDF URL (Map):	https://d2khazk8e83rdv.cloudfront.net/moe_mapping/downloads/2Water/Wells_pdfs/490\4909769.pdf				
<u>Additional Detail(s) (Map)</u>					
Well Completed Date:	05/20/2005				
Year Completed:	2005				
Depth (m):					
Latitude:	43.5933055316777				
Longitude:	-79.795106974032				
X:	-79.79510682439829				
Y:	43.59330552971291				
Path:	490\4909769.pdf				
<u>Bore Hole Information</u>					
Bore Hole ID:	11323502			Elevation:	
DP2BR:				Elevrc:	
Spatial Status:				Zone:	17
Code OB:				East83:	597259.00
Code OB Desc:				North83:	4827409.00
Open Hole:				Org CS:	UTM83
Cluster Kind:				UTMRC:	4
Date Completed:	05/20/2005			UTMRC Desc:	margin of error : 30 m - 100 m
Remarks:				Location Method:	wwr
Location Method Desc:	on Water Well Record				
Elevrc Desc:					
Location Source Date:					
Improvement Location Source:					
Improvement Location Method:					
Source Revision Comment:					
Supplier Comment:					
<u>Annular Space/Abandonment</u>					
<u>Sealing Record</u>					
Plug ID:	933270271				
Layer:	1				
Plug From:	0.0				
Plug To:	1.0				
Plug Depth UOM:	m				

Map Key	Number of Records	Direction/ Distance (m)	Elev/Diff (m)	Site	DB
<u>Annular Space/Abandonment Sealing Record</u>					
Plug ID:		933270270			
Layer:		2			
Plug From:		1.0			
Plug To:		6.099999904632568			
Plug Depth UOM:		m			
<u>Method of Construction & Well Use</u>					
Method Construction ID:		964909769			
Method Construction Code:		6			
Method Construction:		Boring			
Other Method Construction:					
<u>Pipe Information</u>					
Pipe ID:		11338357			
Casing No:		1			
Comment:					
Alt Name:					
<u>Water Details</u>					
Water ID:		934060739			
Layer:		1			
Kind Code:					
Kind:					
Water Found Depth:		3.0			
Water Found Depth UOM:		m			
<u>Hole Diameter</u>					
Hole ID:		11543393			
Diameter:		5.0			
Depth From:		0.0			
Depth To:		6.099999904632568			
Hole Depth UOM:		m			
Hole Diameter UOM:		cm			
9	1 of 1	W/128.1	209.9 / -6.90	West Corridor Constructors General Partnership. ON	EASR
Approval No:	R-009-8112337962			MOE District:	Halton-Peel
Status:	REGISTERED			Municipality:	
Date:	2020-06-03			Latitude:	43.59361111
Record Type:	EASR			Longitude:	-79.80305556
Link Source:	MOFA			Geometry X:	
Project Type:	Water Taking - Construction Dewatering			Geometry Y:	
Full Address:					
Approval Type:	EASR-Water Taking - Construction Dewatering				
SWP Area Name:	Halton				
PDF NAICS Code:					
PDF URL:					
PDF Site Location:					

Map Key	Number of Records	Direction/ Distance (m)	Elev/Diff (m)	Site	DB
<hr/>					
General Color:		BROWN			
Material 1:		06			
Material 1 Desc:		SILT			
Material 2:		28			
Material 2 Desc:		SAND			
Material 3:		11			
Material 3 Desc:		GRAVEL			
Formation Top Depth:		0.0			
Formation End Depth:		5.0			
Formation End Depth UOM:		ft			
 <u>Overburden and Bedrock Materials Interval</u>					
Formation ID:		1008209111			
Layer:		2			
Color:		6			
General Color:		BROWN			
Material 1:		06			
Material 1 Desc:		SILT			
Material 2:		28			
Material 2 Desc:		SAND			
Material 3:		11			
Material 3 Desc:		GRAVEL			
Formation Top Depth:		5.0			
Formation End Depth:		30.0			
Formation End Depth UOM:		ft			
 <u>Annular Space/Abandonment Sealing Record</u>					
Plug ID:		1008209823			
Layer:		1			
Plug From:		0.0			
Plug To:		19.0			
Plug Depth UOM:		ft			
 <u>Annular Space/Abandonment Sealing Record</u>					
Plug ID:		1008209824			
Layer:		2			
Plug From:		19.0			
Plug To:		30.0			
Plug Depth UOM:		ft			
 <u>Method of Construction & Well Use</u>					
Method Construction ID:		1008210447			
Method Construction Code:		6			
Method Construction:		Boring			
Other Method Construction:					
 <u>Pipe Information</u>					
Pipe ID:		1008208183			
Casing No:		0			
Comment:					
Alt Name:					

Map Key	Number of Records	Direction/ Distance (m)	Elev/Diff (m)	Site	DB
<u>Construction Record - Casing</u>					
Casing ID:		1008210729			
Layer:		1			
Material:		5			
Open Hole or Material:		PLASTIC			
Depth From:		0.0			
Depth To:		20.0			
Casing Diameter:		2.0			
Casing Diameter UOM:		Inch			
Casing Depth UOM:		ft			
<u>Construction Record - Screen</u>					
Screen ID:		1008211024			
Layer:		1			
Slot:		10			
Screen Top Depth:		20.0			
Screen End Depth:		30.0			
Screen Material:		5			
Screen Depth UOM:		ft			
Screen Diameter UOM:		inch			
Screen Diameter:		2.299999952316284			
<u>Results of Well Yield Testing</u>					
Pumping Test Method Desc:					
Pump Test ID:		1008211427			
Pump Set At:					
Static Level:					
Final Level After Pumping:					
Recommended Pump Depth:					
Pumping Rate:					
Flowing Rate:					
Recommended Pump Rate:					
Levels UOM:		ft			
Rate UOM:		GPM			
Water State After Test Code:					
Water State After Test:					
Pumping Test Method:		0			
Pumping Duration HR:					
Pumping Duration MIN:					
Flowing:					
<u>Water Details</u>					
Water ID:		1008211168			
Layer:		1			
Kind Code:					
Kind:					
Water Found Depth:		27.0			
Water Found Depth UOM:		ft			
<u>Hole Diameter</u>					
Hole ID:		1008210152			
Diameter:		4.25			
Depth From:		0.0			
Depth To:		30.0			
Hole Depth UOM:		ft			
Hole Diameter UOM:		Inch			

Map Key	Number of Records	Direction/ Distance (m)	Elev/Diff (m)	Site	DB
11	1 of 1	NNE/151.4	209.9 / -6.90	10th Line & Hwy 401 Halton Hills ON	EHS
Order No: 20061207031				Nearest Intersection:	
Status: C				Municipality:	
Report Type: Custom Report				Client Prov/State: ON	
Report Date: 12/12/2006				Search Radius (km): 0.25	
Date Received: 12/7/2006				X: -79.796165	
Previous Site Name:				Y: 43.598089	
Lot/Building Size:					
Additional Info Ordered:					
12	1 of 1	S/161.9	209.2 / -7.53	7445 NINTH LINE Mississauga ON	WWIS
Well ID: 7131633				Flowing (Y/N):	
Construction Date:				Flow Rate:	
Use 1st: Test Hole				Data Entry Status:	
Use 2nd:				Data Src:	
Final Well Status: Test Hole				Date Received: 07/30/2009	
Water Type:				Selected Flag: TRUE	
Casing Material:				Abandonment Rec:	
Audit No: Z098722				Contractor: 7238	
Tag: A083383				Form Version: 7	
Constructn Method:				Owner:	
Elevation (m):				County: PEEL	
Elevatn Reliabilty:				Lot:	
Depth to Bedrock:				Concession:	
Well Depth:				Concession Name:	
Overburden/Bedrock:				Easting NAD83:	
Pump Rate:				Northing NAD83:	
Static Water Level:				Zone:	
Clear/Cloudy:				UTM Reliability:	
Municipality:		MISSISSAUGA CITY			
Site Info:					
PDF URL (Map):		https://d2khazk8e83rdv.cloudfront.net/moe_mapping/downloads/2Water/Wells_pdfs/713\7131633.pdf			
<u>Additional Detail(s) (Map)</u>					
Well Completed Date: 06/11/2009					
Year Completed: 2009					
Depth (m): 4.8768					
Latitude: 43.5905151093593					
Longitude: -79.7977517066281					
X: -79.79775155742647					
Y: 43.59051510682338					
Path: 713\7131633.pdf					
<u>Bore Hole Information</u>					
Bore Hole ID: 1002734305		Elevation:			
DP2BR:		Elevrc:			
Spatial Status:		Zone: 17			
Code OB:		East83: 597050.00			
Code OB Desc:		North83: 4827096.00			
Open Hole:		Org CS: UTM83			
Cluster Kind:		UTMRC: 4			
Date Completed: 06/11/2009		UTMRC Desc: margin of error : 30 m - 100 m			
Remarks:		Location Method: wwr			
Location Method Desc: on Water Well Record					

Map Key	Number of Records	Direction/ Distance (m)	Elev/Diff (m)	Site	DB
Elevrc Desc: Location Source Date: Improvement Location Source: Improvement Location Method: Source Revision Comment: Supplier Comment:					
<u>Overburden and Bedrock</u> <u>Materials Interval</u>					
Formation ID:		1003004456			
Layer:		1			
Color:		6			
General Color:		BROWN			
Material 1:		06			
Material 1 Desc:		SILT			
Material 2:		05			
Material 2 Desc:		CLAY			
Material 3:					
Material 3 Desc:					
Formation Top Depth:		0.0			
Formation End Depth:		3.0			
Formation End Depth UOM:		ft			
<u>Overburden and Bedrock</u> <u>Materials Interval</u>					
Formation ID:		1003004459			
Layer:		4			
Color:		2			
General Color:		GREY			
Material 1:		06			
Material 1 Desc:		SILT			
Material 2:		28			
Material 2 Desc:		SAND			
Material 3:					
Material 3 Desc:					
Formation Top Depth:		15.0			
Formation End Depth:		16.0			
Formation End Depth UOM:		ft			
<u>Overburden and Bedrock</u> <u>Materials Interval</u>					
Formation ID:		1003004458			
Layer:		3			
Color:		2			
General Color:		GREY			
Material 1:		06			
Material 1 Desc:		SILT			
Material 2:		28			
Material 2 Desc:		SAND			
Material 3:		05			
Material 3 Desc:		CLAY			
Formation Top Depth:		5.0			
Formation End Depth:		15.0			
Formation End Depth UOM:		ft			
<u>Overburden and Bedrock</u> <u>Materials Interval</u>					
Formation ID:		1003004457			

Map Key	Number of Records	Direction/ Distance (m)	Elev/Diff (m)	Site	DB
Layer:	2				
Color:					
General Color:					
Material 1:	28				
Material 1 Desc:	SAND				
Material 2:	11				
Material 2 Desc:	GRAVEL				
Material 3:					
Material 3 Desc:					
Formation Top Depth:	3.0				
Formation End Depth:	5.0				
Formation End Depth UOM:	ft				
<u>Annular Space/Abandonment Sealing Record</u>					
Plug ID:	1003004461				
Layer:	1				
Plug From:	0.0				
Plug To:	10.0				
Plug Depth UOM:	ft				
<u>Annular Space/Abandonment Sealing Record</u>					
Plug ID:	1003004462				
Layer:	2				
Plug From:	10.0				
Plug To:	16.0				
Plug Depth UOM:	ft				
<u>Method of Construction & Well Use</u>					
Method Construction ID:	1003004467				
Method Construction Code:	B				
Method Construction:	Other Method				
Other Method Construction:	AUGER				
<u>Pipe Information</u>					
Pipe ID:	1003004455				
Casing No:	0				
Comment:					
Alt Name:					
<u>Construction Record - Casing</u>					
Casing ID:	1003004464				
Layer:					
Material:					
Open Hole or Material:					
Depth From:					
Depth To:					
Casing Diameter:					
Casing Diameter UOM:	inch				
Casing Depth UOM:	ft				
<u>Construction Record - Screen</u>					
Screen ID:	1003004465				

Map Key	Number of Records	Direction/ Distance (m)	Elev/Diff (m)	Site	DB
<hr/>					
Layer:		1			
Slot:		10			
Screen Top Depth:		11.0			
Screen End Depth:		16.0			
Screen Material:		5			
Screen Depth UOM:		ft			
Screen Diameter UOM:		inch			
Screen Diameter:		2.0			
 <u>Water Details</u>					
Water ID:		1003004463			
Layer:					
Kind Code:					
Kind:					
Water Found Depth:					
Water Found Depth UOM:		ft			
 <u>Hole Diameter</u>					
Hole ID:		1003004460			
Diameter:		8.0			
Depth From:		0.0			
Depth To:		16.0			
Hole Depth UOM:		ft			
Hole Diameter UOM:		inch			
<hr/>					
13	1 of 7	NE/164.9	209.2 / -7.58	Churchill Meadows Christian Church 7755 Tenth Line West Part of Lot 14, Concession 10, RPlan 43R-10986 Mississauga ON	CA
Certificate #:		6948-779R2J			
Application Year:		2007			
Issue Date:		9/26/2007			
Approval Type:		Municipal and Private Sewage Works			
Status:		Approved			
Application Type:					
Client Name:					
Client Address:					
Client City:					
Client Postal Code:					
Project Description:					
Contaminants:					
Emission Control:					
<hr/>					
13	2 of 7	NE/164.9	209.2 / -7.58	Churchill Meadows Christian Church 7755 Tenth Line West Part of Lot 14, Concession 10, RPlan 43R-10986 Mississauga ON	CA
Certificate #:		8061-78HMYJ			
Application Year:		2007			
Issue Date:		11/5/2007			
Approval Type:		Municipal and Private Sewage Works			
Status:		Approved			
Application Type:					
Client Name:					
Client Address:					
Client City:					
Client Postal Code:					
Project Description:					

Map Key	Number of Records	Direction/ Distance (m)	Elev/Diff (m)	Site	DB
Contaminants: Emission Control:					
13	3 of 7	NE/164.9	209.2 / -7.58	Churchill Meadows Christian Church 7755 Tenth Line West Part of Lot 14, Concession 11, RPlan 43R-10986 Mississauga ON	CA
Certificate #: Application Year: Issue Date: Approval Type: Status: Application Type: Client Name: Client Address: Client City: Client Postal Code: Project Description: Contaminants: Emission Control:		8117-7REGY3 2009 4/24/2009 Municipal and Private Sewage Works Approved			
13	4 of 7	NE/164.9	209.2 / -7.58	Churchill Meadows Christian Church 7755 Tenth Line W Part of Lot 14, Concession 11, RPlan 43R-10986 Mississauga ON L5N 8G6	ECA
Approval No: Approval Date: Status: Record Type: Link Source: SWP Area Name: Approval Type: Project Type: Business Name: Address: Full Address: Full PDF Link: PDF Site Location:		8061-78HMYJ 2007-11-05 Approved ECA IDS ECA-MUNICIPAL AND PRIVATE SEWAGE WORKS MUNICIPAL AND PRIVATE SEWAGE WORKS Churchill Meadows Christian Church 7755 Tenth Line W Part of Lot 14, Concession 11, RPlan 43R-10986 https://www.accessenvironment.ene.gov.on.ca/instruments/9503-776Q46-14.pdf			
MOE District: City: Longitude: Latitude: Geometry X: Geometry Y:					
13	5 of 7	NE/164.9	209.2 / -7.58	Churchill Meadows Christian Church 7755 Tenth Line W Part of Lot 14, Concession 11, RPlan 43R-10986 Mississauga ON L5N 8G6	ECA
Approval No: Approval Date: Status: Record Type: Link Source: SWP Area Name: Approval Type: Project Type: Business Name: Address: Full Address: Full PDF Link: PDF Site Location:		6948-779R2J 2007-09-26 Approved ECA IDS ECA-MUNICIPAL AND PRIVATE SEWAGE WORKS MUNICIPAL AND PRIVATE SEWAGE WORKS Churchill Meadows Christian Church 7755 Tenth Line W Part of Lot 14, Concession 11, RPlan 43R-10986 https://www.accessenvironment.ene.gov.on.ca/instruments/3743-778SFH-14.pdf			
MOE District: City: Longitude: Latitude: Geometry X: Geometry Y:					

Map Key	Number of Records	Direction/ Distance (m)	Elev/Diff (m)	Site	DB
13	6 of 7	NE/164.9	209.2 / -7.58	Churchill Meadows Christian Church 7755 Tenth Line W Part of Lot 14, Concession 11, RPlan 43R-10986 Mississauga ON L5N 8G6	ECA
Approval No: 8117-7REGY3 Approval Date: 2009-04-24 Status: Approved Record Type: ECA Link Source: IDS SWP Area Name: Approval Type: ECA-MUNICIPAL AND PRIVATE SEWAGE WORKS Project Type: MUNICIPAL AND PRIVATE SEWAGE WORKS Business Name: Churchill Meadows Christian Church Address: 7755 Tenth Line W Part of Lot 14, Concession 11, RPlan 43R-10986 Full Address: Full PDF Link: https://www.accessenvironment.ene.gov.on.ca/instruments/7593-7RBJHY-14.pdf PDF Site Location:		MOE District: City: Longitude: Latitude: Geometry X: Geometry Y:			
13	7 of 7	NE/164.9	209.2 / -7.58	Churchill Meadows Christian Church 7755 Tenth Line W Part of Lot 14, Concession 11, RPlan 43R-10986 Mississauga ON L5N 8G6	ECA
Approval No: 5605-779REV Approval Date: 2007-09-24 Status: Approved Record Type: ECA Link Source: IDS SWP Area Name: Approval Type: ECA-Municipal Drinking Water Systems Project Type: Municipal Drinking Water Systems Business Name: Churchill Meadows Christian Church Address: 7755 Tenth Line W Part of Lot 14, Concession 11, RPlan 43R-10986 Full Address: Full PDF Link: PDF Site Location:		MOE District: City: Longitude: Latitude: Geometry X: Geometry Y:			
14	1 of 1	ESE/185.3	209.8 / -6.95	3255 Argentia Rd Mississauga ON L5N0G1	EHS
Order No: 20150928025 Status: C Report Type: Standard Express Report Report Date: 28-SEP-15 Date Received: 28-SEP-15 Previous Site Name: Lot/Building Size: Additional Info Ordered: Title Searches; City Directory		Nearest Intersection: Municipality: Client Prov/State: ON Search Radius (km): .25 X: -79.794831 Y: 43.592683			
15	1 of 7	ESE/241.3	209.6 / -7.16	Farrow Logistics 3255 Argentia Road Mississauga ON L5N0G1	GEN
Generator No: ON9071115 SIC Code: 484229 SIC Description: OTHER SPECIALIZED FREIGHT (EXCEPT USED GOODS) TRUCKING, LOCAL Approval Years: 2016 PO Box No: Country: Canada					

Map Key	Number of Records	Direction/ Distance (m)	Elev/Diff (m)	Site	DB
Status: Co Admin: Choice of Contact: CO_OFFICIAL Phone No Admin: Contaminated Facility: No MHSW Facility: No					
<u>Detail(s)</u>					
Waste Class: 146 Waste Class Name: OTHER SPECIFIED INORGANICS					
15	2 of 7	ESE/241.3	209.6 / -7.16	Farrow Logistics 3255 Argentia Road Mississauga ON L5N0G1	GEN
Generator No: ON9071115 SIC Code: 484229 SIC Description: OTHER SPECIALIZED FREIGHT (EXCEPT USED GOODS) TRUCKING, LOCAL Approval Years: 2015 PO Box No: Country: Canada Status: Co Admin: Choice of Contact: CO_OFFICIAL Phone No Admin: Contaminated Facility: No MHSW Facility: No					
<u>Detail(s)</u>					
Waste Class: 146 Waste Class Name: OTHER SPECIFIED INORGANICS					
15	3 of 7	ESE/241.3	209.6 / -7.16	Farrow Logistics 3255 Argentia Road Mississauga ON L5N0G1	GEN
Generator No: ON9071115 SIC Code: SIC Description: Approval Years: As of Dec 2018 PO Box No: Country: Canada Status: Registered Co Admin: Choice of Contact: Phone No Admin: Contaminated Facility: MHSW Facility:					
<u>Detail(s)</u>					
Waste Class: 146 T Waste Class Name: Other specified inorganic sludges, slurries or solids					
15	4 of 7	ESE/241.3	209.6 / -7.16	Farrow Logistics 3255 Argentia Road Unit 102 Mississauga ON L5N0G1	GEN
Generator No: ON9071115					

Map Key	Number of Records	Direction/ Distance (m)	Elev/Diff (m)	Site	DB
<div>SIC Code:</div> <div>SIC Description:</div> <div>Approval Years:As of Oct 2019</div> <div>PO Box No:</div> <div>Country:Canada</div> <div>Status:Registered</div> <div>Co Admin:</div> <div>Choice of Contact:</div> <div>Phone No Admin:</div> <div>Contaminated Facility:</div> <div>MHSW Facility:</div>					
<div>Detail(s)</div>					
<div>Waste Class:</div> <div>Waste Class Name:</div>		<div>146 T</div> <div>Other specified inorganic sludges, slurries or solids</div>			
<div>Waste Class:</div> <div>Waste Class Name:</div>		<div>265 I</div> <div>Graphic arts wastes</div>			
<div>15</div>	<div>5 of 7</div>	<div>ESE/241.3</div>	<div>209.6 / -7.16</div>	<div>Staples, Inc.</div> <div>102-3255 ARGENTIA ROAD</div> <div>Mississauga ON L5N0G1</div>	<div>GEN</div>
<div>Generator No:</div> <div>SIC Code:</div> <div>SIC Description:</div> <div>Approval Years:As of Nov 2021</div> <div>PO Box No:</div> <div>Country:Canada</div> <div>Status:Registered</div> <div>Co Admin:</div> <div>Choice of Contact:</div> <div>Phone No Admin:</div> <div>Contaminated Facility:</div> <div>MHSW Facility:</div>					
<div>Detail(s)</div>					
<div>Waste Class:</div> <div>Waste Class Name:</div>		<div>263 L</div> <div>Misc. waste organic chemicals</div>			
<div>15</div>	<div>6 of 7</div>	<div>ESE/241.3</div>	<div>209.6 / -7.16</div>	<div>Staples, Inc.</div> <div>102-3255 ARGENTIA ROAD</div> <div>Mississauga ON L5N0G1</div>	<div>GEN</div>
<div>Generator No:</div> <div>SIC Code:</div> <div>SIC Description:</div> <div>Approval Years:As of Oct 2022</div> <div>PO Box No:</div> <div>Country:Canada</div> <div>Status:Registered</div> <div>Co Admin:</div> <div>Choice of Contact:</div> <div>Phone No Admin:</div> <div>Contaminated Facility:</div> <div>MHSW Facility:</div>					
<div>Detail(s)</div>					
<div>Waste Class:</div>		<div>263 L</div>			

Map Key	Number of Records	Direction/ Distance (m)	Elev/Diff (m)	Site	DB
Waste Class Name:		ORGANIC LABORATORY CHEMICALS			
15	7 of 7	ESE/241.3	209.6 / -7.16	3255 Argentia Road Mississauga ON L5N 3A9	EHS
Order No:		22052500540		Nearest Intersection:	
Status:		C		Municipality:	
Report Type:		Standard Express Report		Client Prov/State: PA	
Report Date:		25-MAY-22		Search Radius (km): .25	
Date Received:		25-MAY-22		X: -79.79341	
Previous Site Name:				Y: 43.593151	
Lot/Building Size:					
Additional Info Ordered:					
16	1 of 1	SE/243.6	210.8 / -5.94	3275 Argentia Rd Mississauga ON L5N 3A9	EHS
Order No:		22052500541		Nearest Intersection:	
Status:		C		Municipality:	
Report Type:		Standard Express Report		Client Prov/State: PA	
Report Date:		25-MAY-22		Search Radius (km): .25	
Date Received:		25-MAY-22		X: -79.795193	
Previous Site Name:				Y: 43.591532	
Lot/Building Size:					
Additional Info Ordered:					
17	1 of 6	SE/244.4	210.8 / -5.94	IKEA 3275 ARGENTIA RD MISSISSAUGA ON L5N0G1	GEN
Generator No:		ON8062512			
SIC Code:		493110			
SIC Description:		GENERAL WAREHOUSING AND STORAGE			
Approval Years:		2016			
PO Box No:					
Country:		Canada			
Status:					
Co Admin:					
Choice of Contact:		CO_OFFICIAL			
Phone No Admin:					
Contaminated Facility:		No			
MHSW Facility:		No			
<u>Detail(s)</u>					
Waste Class:		112			
Waste Class Name:		ACID WASTE - HEAVY METALS			
Waste Class:		311			
Waste Class Name:		ORGANIC TANNERY WASTES			
Waste Class:		252			
Waste Class Name:		WASTE OILS & LUBRICANTS			
Waste Class:		331			
Waste Class Name:		WASTE COMPRESSED GASES			
17	2 of 6	SE/244.4	210.8 / -5.94	IKEA 3275 ARGENTIA RD MISSISSAUGA ON L5N0G1	GEN

Map Key	Number of Records	Direction/ Distance (m)	Elev/Diff (m)	Site	DB
Generator No: ON8062512 SIC Code: SIC Description: Approval Years: As of Dec 2018 PO Box No: Country: Canada Status: Registered Co Admin: Choice of Contact: Phone No Admin: Contaminated Facility: MHSW Facility:					
<u>Detail(s)</u>					
Waste Class: 112 C Waste Class Name: Acid solutions - containing heavy metals Waste Class: 252 L Waste Class Name: Waste crankcase oils and lubricants Waste Class: 331 I Waste Class Name: Waste compressed gases including cylinders					
17	3 of 6	SE/244.4	210.8 / -5.94	IKEA 3275 ARGENTIA RD MISSISSAUGA ON L5N0G1	GEN
Generator No: ON8062512 SIC Code: SIC Description: Approval Years: As of Jul 2020 PO Box No: Country: Canada Status: Registered Co Admin: Choice of Contact: Phone No Admin: Contaminated Facility: MHSW Facility:					
<u>Detail(s)</u>					
Waste Class: 252 L Waste Class Name: Waste crankcase oils and lubricants Waste Class: 145 H Waste Class Name: Wastes from the use of pigments, coatings and paints Waste Class: 112 C Waste Class Name: Acid solutions - containing heavy metals Waste Class: 331 I Waste Class Name: Waste compressed gases including cylinders					
17	4 of 6	SE/244.4	210.8 / -5.94	IKEA 3275 ARGENTIA RD MISSISSAUGA ON L5N0G1	GEN
Generator No: ON8062512 SIC Code: SIC Description:					

Map Key	Number of Records	Direction/ Distance (m)	Elev/Diff (m)	Site	DB
Approval Years: PO Box No: Country: Status: Co Admin: Choice of Contact: Phone No Admin: Contaminated Facility: MHSW Facility:		As of Nov 2021 Canada Registered			
<u>Detail(s)</u>					
Waste Class: Waste Class Name:		331 I Waste compressed gases including cylinders			
Waste Class: Waste Class Name:		145 H Wastes from the use of pigments, coatings and paints			
Waste Class: Waste Class Name:		252 L Waste crankcase oils and lubricants			
Waste Class: Waste Class Name:		112 C Acid solutions - containing heavy metals			
17	5 of 6	SE/244.4	210.8 / -5.94	IKEA 3275 ARGENTIA RD MISSISSAUGA ON L5N0G1	GEN
Generator No: SIC Code: SIC Description: Approval Years: PO Box No: Country: Status: Co Admin: Choice of Contact: Phone No Admin: Contaminated Facility: MHSW Facility:		ON8062512 As of Oct 2022			
<u>Detail(s)</u>					
Waste Class: Waste Class Name:		331 I WASTE COMPRESSED GASES			
Waste Class: Waste Class Name:		145 H PAINT/PIGMENT/COATING RESIDUES			
Waste Class: Waste Class Name:		112 C ACID WASTE - HEAVY METALS			
Waste Class: Waste Class Name:		252 L WASTE OILS & LUBRICANTS			
17	6 of 6	SE/244.4	210.8 / -5.94	3275 Argentia Rd. MISSISSAUGA ON	SPL
Ref No: Year: Incident Dt: Dt MOE Arvl on Scn: MOE Reported Dt:		1-1COA5W 10/25/2021 7:15:53 AM 10/25/2021 8:24:05 AM		Municipality No: Nature of Damage: Discharger Report: Material Group: Impact to Health:	
				0 No Impact	

<i>Map Key</i>	<i>Number of Records</i>	<i>Direction/ Distance (m)</i>	<i>Elev/Diff (m)</i>	<i>Site</i>	<i>DB</i>
<hr/>					
Dt Document Closed:	10/26/2021 2:38:19 PM			Agency Involved:	
Site No:					
MOE Response:		Desktop Response			
Site County/District:					
Site Geo Ref Meth:					
Site District Office:		Halton-Peel District Office			
Nearest Watercourse:					
Site Name:					
Site Address:		3275 Argentia Rd. MISSISSAUGA			
Site Region:		REGIONAL MUNICIPALITY OF PEEL			
Site Municipality:		MISSISSAUGA			
Site Lot:					
Site Conc:					
Site Geo Ref Accu:					
Site Map Datum:					
Northings:					
Easting:					
Incident Cause:					
Incident Preceding Spill:		Leak/Break			
Environment Impact:		1 Minor Impact			
Health Env Consequence:					
Nature of Impact:					
Contaminant Qty:		10 litre (L)			
Contaminant Qty 1:					
Contaminant Unit:					
Client Type:		Private Business			
Source Type:					
Contaminant Code:					
Contaminant Name:		HYDRAULIC OIL			
Contaminant Limit 1:					
Contam Limit Freq 1:					
Contaminant UN No 1:					
Receiving Medium:		Land; Surface Water			
Incident Reason:					
Incident Summary:		Waste Management: ~10L Hydraulic Oil to Ground & CB, Contained			
Activity Preceding Spill:		Normal operations			
Property 2nd Watershed:		Lake Ontario and Niagara Peninsula			
Property Tertiary Watershed:		02GA - Upper Grand			
Sector Type:		ALL OTHER WASTE MANAGEMENT SERVICES			
SAC Action Class:					
Call Report Locatn Geodata:		{"integration_ids":["PR00001677421"],"wkts":["POINT (-79.7957020000 43.5918025000)","creation_date":"2021-10-25"]}			
Time Reported:					
System Facility Address:					
Client Name:		WASTE MANAGEMENT OF CANADA			

Unplottable Summary

Total: **74** Unplottable sites

DB	Company Name/Site Name	Address	City	Postal
CA		Lots 12 and 13, Concession 10 and 11 Tenth Line West	Mississauga ON	
CA	CITY	TENTH LINE W.	MISSISSAUGA ON	
CA	R.M. OF PEEL - DERRY ROAD	10TH LINE W./9TH LINE W.	MISSISSAUGA CITY ON	
CA	FIRST CITY DEVELOPMENT CORP. LTD.	TENTH LINE W. PH. 2 STAGE 1	MISSISSAUGA CITY ON	
CA	R.M. OF PEEL - DERRY ROAD	10TH LINE W./9TH LINE W.	MISSISSAUGA CITY ON	
CA	FIRST CITY DEVELOPMENT CORP. LTD.	TENTH LINE W. PHASE 2 STAGE 1	MISSISSAUGA CITY ON	
EHS		10th Line, North of Derry Road	Mississauga ON	
GEN	Brookfield Lepage Johnson Controls	HWY 401 Info Center	Mississauga ON	M2N 3R8
GEN	PREMIER-MURPHY - A JOINT VENTURE 30-602	401 & EXIT 778, PT L 38 C. 6 TWP OF CORNWALL, C/O 2244 DREW RD UNIT 6	MISSISSAUGA ON	L5S 1B1
SPL		401 WB, just east of Hurontario St	Mississauga ON	
SPL	Sharp Transport<UNOFFICIAL>	HWY 401 Express EB, West of Dixie Road	Mississauga ON	
SPL	Dermont Inc.	Highway 401	Mississauga ON	NA
SPL	Dcl Logistics, Inc.	Highway 401	Mississauga ON	NA
SPL	Falcon Motor Xpress	Highway 401	Mississauga ON	NA
SPL	Shawn Lopes<UNOFFICIAL>	Highway 401 (Westbound)	Mississauga ON	NA
SPL	International Truckload Services Inc.	Highway 401	Mississauga ON	NA
SPL	Ravina Transport Inc.	Highway 401 (Westbound)	Mississauga ON	NA

SPL	C.W. Prance Trucking Ltd.	Highway 401	Mississauga ON	NA
SPL	Day and Ross Inc.	Highway 401	Mississauga ON	NA
SPL	Polaris Transportation Group; Crawford & Company (Canada) Inc.	Highway 401	Mississauga ON	NA
SPL	Penske Truck Leasing Canada Inc.; Gordon Food Service Canada Ltd	Hwy 401 WB East of Winston Churchill Blvd	Mississauga ON	
SPL		Hwy 401 east of Winston Churchill Blvd eastbound lanes	Mississauga ON	
SPL		Hwy 401 eastbound just east of 407	Mississauga ON	
SPL	Dufferin Construction Company	2nd Line West, Hwy 401	Mississauga ON	
SPL	Unknown<UNOFFICIAL>	Highway 401 Eastbound, asphalt curb shoulder lane, approximately 1 km west of Mavis Road	Mississauga ON	
SPL	Enbridge Gas Distribution Inc.	Hydro Corridor south of Hwy 407 and 600m east of 9th Line	Mississauga ON	
SPL		Hwy 401 EB just west of Mavis	Mississauga ON	
SPL	CB Logistics Ltd<UNOFFICIAL>	Hwy 401 Westbound by Kennedy Rd.	Mississauga ON	
SPL	Falcon Motor Xpress<UNOFFICIAL>	Hwy 401 West Bound, just East of Dixie Rd.	Mississauga ON	
SPL		Hwy 401 between Trafalgar Road and Regional Road 25	Mississauga ON	
SPL		Dixie Rd just north of Hwy 401	Mississauga ON	
SPL	HK United truck<UNOFFICIAL>	Highway 407 westbound at Winston Churchill	Mississauga ON	
SPL		Hwy 401 Westbound and Hurontario	Mississauga ON	
SPL	Aecon Construction and Materials Limited	Hwy 407 W, E of Mississauga Rd	Mississauga ON	
SPL		401E between Mavis and Hurontario	Mississauga ON	
SPL	Mavron Transport Inc.	Winston Churchill ramp to Hwy 401 Eastbound	Mississauga ON	
SPL	Ontario Provincial Police	Hwy 401<UNOFFICIAL>	Mississauga ON	
SPL		Hwy 401 Ebound, W of Hwy Mississauga Rd.	Mississauga ON	
SPL	RYDER TRUCK RENTAL CANADA	401 eastbound & 407 eastbound	Mississauga ON	

SPL		Westbound 407, past Winston Churchill<UNOFFICIAL>	Mississauga ON
SPL		401 Westbound 1km east of Winston Churchill<UNOFFICIAL>	Mississauga ON
SPL		Hwy 401 E<UNOFFICIAL>	Mississauga ON
SPL		Hwy 401 westbound just west of Dixie	Mississauga ON
SPL	The Wagon Shop Ltd	Highway 401 @ Winston Churchill	Mississauga ON
SPL	MVA - 150 L diesel to Hwy 401 and CB<UNOFFICIAL>	Highway 401 westbound at the 407 overpass.	Mississauga ON
SPL		407 westbound, east of Hurontario	Mississauga ON
SPL		Hwy. 401, east-bound collector lane just west of Dixie Rd. <UNOFFICIAL>	Mississauga ON
SPL		East Express Right Shoulder401(marker 343) <UNOFFICIAL>	Mississauga ON
SPL		HWY 407 EB on ramp at merger point from 401 E (Exit 333)<UNOFFICIAL>	Mississauga ON
SPL		WESTBOUND LANES OF HIGHWAY 401 JUST EAST OF HURONTARIO, HIGHWAY 10<UNOFFICIAL>	Mississauga ON
SPL		HWY 401 EASTBOUND BETWEEN WINSTON CHURCHILL AND ERIN MILLS PKWY<UNOFFICIAL>	Mississauga ON
SPL	Wilson Logistics<UNOFFICIAL>	EASTBOUND 401 EXPRESS, WEST OF DIXIE<UNOFFICIAL>	Mississauga ON
SPL		Hwy 401, just east of Mississauga Rd.	Mississauga ON
SPL	546037 Ontario Limited operated as RAM Lighting<UNOFFICIAL>	401 WESTBOUND COLLECTORS EAST OF DIXIE LEFT HAND LANE<UNOFFICIAL>	Mississauga ON
SPL		HWY 401 eastbound, east of Hurontario	Mississauga ON
SPL		HWY 401 WESTBOUND COLLECTOR JUST WEST OF DIXIE ROAD.<UNOFFICIAL>	Mississauga ON
SPL	PUROLATOR COURIER LTD.	COLLECTORS 401 EAST JUST EAST OF DIXIE RD MOTOR VEHICLE (OPERATING FLUID)	MISSISSAUGA CITY ON
SPL	PRIVATE OWNER	HWY 401 EASTBOUND, EAST OF HWY 10 MOTOR VEHICLE (OPERATING FLUID)	MISSISSAUGA CITY ON
SPL	GRAFF CONCRETE	HWY.407 EASTBOUND, WEST OF MISSISSAUGA RD. MOTOR VEHICLE (OPERATING FLUID)	MISSISSAUGA CITY ON
SPL	TRANSPORT TRUCK	HWY 401 W/B CENTER CORE JUST WEST OF	MISSISSAUGA CITY ON

RENFORTH TRANSPORT TRUCK (CARGO)

SPL	TRANSPORT TRUCK	401 WEST, COLLECTORS, WEST OF RENFORTH MOTOR VEHICLE (OPERATING FLUID)	MISSISSAUGA CITY ON
SPL	TRANSPORT TRUCK	AT THE TIM HORTON'S PARKING LOT ON DIXIE ROAD AND HWY 401 TRANSPORT TRUCK (CARGO)	MISSISSAUGA CITY ON
SPL	PRIVATE OWNER	ROAD SURFACE OF HWY 401 WESTBOUND OFF-RAMP AT DIXIE, DIXIE TO BRITTANIA MOTOR VEHICLE (OPERATING FLUID)	MISSISSAUGA CITY ON
SPL	MACKIE TRANSPORT	HWY 401 EASTBOUND JUST EAST OF MISSISSAUGA ROAD. TRANSPORT TRUCK (CARGO)	MISSISSAUGA CITY ON
SPL	PRIVATE OWNER	W/B 401, CENTRE CORE, RIGHT SHOULDER CATCH BASIN MOTOR VEHICLE (OPERATING FLUID)	MISSISSAUGA CITY ON
SPL	TRANSPORT TRUCK	HWY 401 EASTBOUND JUST EAST OF MISSISSAUGA ROAD. MOTOR VEHICLE (OPERATING FLUID)	MISSISSAUGA CITY ON
SPL	TRANSPORT TRUCK	HWY 401 EASTBOUND CORE LANES RIGHT SIDE WEST OF DIXIE RD, EAST OF RENFORTH RD MOTOR VEHICLE (OPERATING FLUID)	MISSISSAUGA CITY ON
SPL	TRANSPORT TRUCK	HWY 401 EASTBOUND ON SOUTH SIDE SHOULDER JUST EAST OF MISSISSAUGA RD. MOTOR VEHICLE (OPERATING FLUID)	MISSISSAUGA CITY ON
SPL	PRIVATE OWNER	HWY. #401 WESTBOUND BY THE UNDERPASS JUST WEST OF MISSISSAUGA ROAD MOTOR VEHICLE (OPERATING FLUID)	MISSISSAUGA CITY ON
SPL	ASHLAND CHEMICALS	HWY 401 TRANSPORT TRUCK (CARGO)	MISSISSAUGA CITY ON
SPL	TRANSPORT TRUCK	401 WESTBOUND,E OF JAMES SNOW PKWY. MOTOR VEHICLE (OPERATING FLUID)	MISSISSAUGA CITY ON
SPL	TRANSPORT TRUCK	HWY 401 EASTBOUND ON SOUTH SIDE SHOULDER JUST EAST OF HWY 10 MOTOR VEHICLE (OPERATING FLUID)	MISSISSAUGA CITY ON
SPL	TRANSPORT TRUCK	HWY 401 BETWEEN WINSTON CHURCHILL AND MISSISSAUGA ROAD,EASTBOUND LANES. MOTOR VEHICLE (OPERATING FLUID)	MISSISSAUGA CITY ON
WWIS		HWY 401 AND 10 MTO PATROL YARD	Mississauga ON

Unplottable Report

Site: *Lots 12 and 13, Concession 10 and 11 Tenth Line West Mississauga ON*

Database:
CA

Certificate #: 1334-4Y5NPX
Application Year: 01
Issue Date: 7/6/01
Approval Type: Municipal & Private water
Status: Approved
Application Type: New Certificate of Approval
Client Name: Corporation of the Regional Municipality of Peel
Client Address: 10 Peel Centre Drive
Client City: Brampton
Client Postal Code: L6T 4B9
Project Description: Construction of watermain on Tenth Line West.
Contaminants:
Emission Control:

Site: *CITY
TENTH LINE W. MISSISSAUGA ON*

Database:
CA

Certificate #: 3-0672-85-006
Application Year: 85
Issue Date: 6/21/85
Approval Type: Municipal sewage
Status: Approved
Application Type:
Client Name:
Client Address:
Client City:
Client Postal Code:
Project Description:
Contaminants:
Emission Control:

Site: *R.M. OF PEEL - DERRY ROAD
10TH LINE W./9TH LINE W. MISSISSAUGA CITY ON*

Database:
CA

Certificate #: 7-0206-91-
Application Year: 91
Issue Date: 3/11/1991
Approval Type: Municipal water
Status: Approved
Application Type:
Client Name:
Client Address:
Client City:
Client Postal Code:
Project Description:
Contaminants:
Emission Control:

Site: *FIRST CITY DEVELOPMENT CORP. LTD.
TENTH LINE W. PH. 2 STAGE 1 MISSISSAUGA CITY ON*

Database:
CA

Certificate #: 7-1009-86-

Application Year: 86
Issue Date: 9/15/1986
Approval Type: Municipal water
Status: Approved
Application Type:
Client Name:
Client Address:
Client City:
Client Postal Code:
Project Description:
Contaminants:
Emission Control:

Site: **R.M. OF PEEL - DERRY ROAD**
10TH LINE W./9TH LINE W. MISSISSAUGA CITY ON

Database:
CA

Certificate #: 3-0231-91-
Application Year: 91
Issue Date: 3/15/1991
Approval Type: Municipal sewage
Status: Approved
Application Type:
Client Name:
Client Address:
Client City:
Client Postal Code:
Project Description:
Contaminants:
Emission Control:

Site: **FIRST CITY DEVELOPMENT CORP. LTD.**
TENTH LINE W. PHASE 2 STAGE 1 MISSISSAUGA CITY ON

Database:
CA

Certificate #: 3-1261-86-
Application Year: 86
Issue Date: 9/15/1986
Approval Type: Municipal sewage
Status: Approved
Application Type:
Client Name:
Client Address:
Client City:
Client Postal Code:
Project Description:
Contaminants:
Emission Control:

Site: **10th Line, North of Derry Road Mississauga ON**

Database:
EHS

Order No: 20010528004
Status: C
Report Type: Basic Report
Report Date: 6/5/01
Date Received: 5/28/01
Previous Site Name:
Lot/Building Size:
Additional Info Ordered:

Nearest Intersection: 10 th Line, North of Derry Road
Municipality: Region of Peel
Client Prov/State: ON
Search Radius (km): 0.60
X: -81.241127
Y: 43.008624

Site: **Brookfield Lepage Johnson Controls**
HWY 401 Info Center Mississauga ON M2N 3R8

Database:
GEN

Generator No: ON4812388
SIC Code:
SIC Description:
Approval Years: 04
PO Box No:
Country:
Status:
Co Admin:
Choice of Contact:
Phone No Admin:
Contaminated Facility:
MHSW Facility:

Site: PREMIER-MURPHY - A JOINT VENTURE 30-602
401 & EXIT 778, PT L 38 C. 6 TWP OF CORNWALL, C/O 2244 DREW RD UNIT 6 MISSISSAUGA ON L5S 1B1

Database:
GEN

Generator No: ON1169902
SIC Code: 4113
SIC Description: GAS & OIL PIPELINES
Approval Years: 92,93,94,95,96,97,98
PO Box No:
Country:
Status:
Co Admin:
Choice of Contact:
Phone No Admin:
Contaminated Facility:
MHSW Facility:

Detail(s)

Waste Class: 252
Waste Class Name: WASTE OILS & LUBRICANTS

Site: 401 WB, just east of Hurontario St Mississauga ON

Database:
SPL

Ref No:	2005-8EWDY3	Municipality No:
Year:		Nature of Damage:
Incident Dt:	3/13/2011	Discharger Report:
Dt MOE Arvl on Scn:		Material Group:
MOE Reported Dt:	3/13/2011	Impact to Health:
Dt Document Closed:	7/28/2011	Agency Involved:
Site No:		
MOE Response:	No Field Response	
Site County/District:		
Site Geo Ref Meth:		
Site District Office:		
Nearest Watercourse:		
Site Name:	CB on 401WB<UNOFFICIAL>	
Site Address:	401 WB, just east of Hurontario St	
Site Region:		
Site Municipality:	Mississauga	
Site Lot:		
Site Conc:		
Site Geo Ref Accu:		
Site Map Datum:		
Northings:		
Easting:		
Incident Cause:		
Incident Preceding Spill:		
Environment Impact:	Not Anticipated	
Health Env Consequence:		
Nature of Impact:	Other Impact(s)	
Contaminant Qty:	130 L	
Contaminant Qty 1:	130	
Contaminant Unit:	L	

Client Type:
Source Type:
Contaminant Code: 13
Contaminant Name: DIESEL FUEL
Contaminant Limit 1:
Contam Limit Freq 1:
Contaminant UN No 1:
Receiving Medium:
Incident Reason:
Incident Summary: Hwy 401WB: TT accident, 120L diesel to rd & CB
Activity Preceding Spill:
Property 2nd Watershed:
Property Tertiary Watershed:
Sector Type: Transport Truck
SAC Action Class: Highway Spills (usually highway accidents)
Call Report Locatn Geodata:
Time Reported:
System Facility Address:
Client Name:

Site: Sharp Transport<UNOFFICIAL>
 HWY 401 Express EB, West of Dixie Road Mississauga ON

Database:
 SPL

Ref No:	4578-86FK7E	Municipality No:
Year:		Nature of Damage:
Incident Dt:		Discharger Report:
Dt MOE Arvl on Scn:		Material Group:
MOE Reported Dt:	6/15/2010	Impact to Health:
Dt Document Closed:		Agency Involved:
Site No:		
MOE Response:	Referral to others	
Site County/District:		
Site Geo Ref Meth:		
Site District Office:		
Nearest Watercourse:		
Site Name:	HWY 401 EB<UNOFFICIAL>	
Site Address:		
Site Region:		
Site Municipality:		
Site Lot:		
Site Conc:		
Site Geo Ref Accu:		
Site Map Datum:		
Northing:		
Easting:		
Incident Cause:		
Incident Preceding Spill:		
Environment Impact:	Confirmed	
Health Env Consequence:		
Nature of Impact:	Soil Contamination	
Contaminant Qty:	300 L	
Contaminant Qty 1:	300	
Contaminant Unit:	L	
Client Type:		
Source Type:		
Contaminant Code:	13	
Contaminant Name:	DIESEL FUEL	
Contaminant Limit 1:		
Contam Limit Freq 1:		
Contaminant UN No 1:		
Receiving Medium:		
Incident Reason:		
Incident Summary:	MVA: diesel to HWY 401 west of Dixie Rd	
Activity Preceding Spill:		
Property 2nd Watershed:		
Property Tertiary Watershed:		
Sector Type:	Transport Truck	

SAC Action Class: Highway Spills (usually highway accidents)
Call Report Locatn Geodata:
Time Reported:
System Facility Address:
Client Name: Sharp Transport<UNOFFICIAL>

Site: **Dermont Inc.**
Highway 401 Mississauga ON NA

Database:
SPL

Ref No: 3044-BXMPTS
Year:
Incident Dt: 2021/01/26
Dt MOE Arvl on Scn:
MOE Reported Dt: 2021/01/26
Dt Document Closed: 2021/09/23
Site No: 3845-BJTRKY
MOE Response: No
Site County/District: Regional Municipality of Peel
Site Geo Ref Meth: NA
Site District Office: Halton-Peel
Nearest Watercourse:
Site Name: Highway 401
Site Address: Highway 401
Site Region: Central
Site Municipality: Mississauga
Site Lot:
Site Conc: NA
Site Geo Ref Accu: NA
Site Map Datum: NA
Northing: NA
Easting: NA
Incident Cause:
Incident Preceding Spill: Leak/Break
Environment Impact:
Health Env Consequence:
Nature of Impact:
Contaminant Qty: 400 L
Contaminant Qty 1: 400
Contaminant Unit: L
Client Type: Corporation
Source Type: Motor Vehicle
Contaminant Code: 13
Contaminant Name: DIESEL FUEL
Contaminant Limit 1:
Contam Limit Freq 1: n/a
Contaminant UN No 1: 1202
Receiving Medium: Land
Incident Reason: Operator/Human Error
Incident Summary: TT- Dermont Inc- 300-400L Diesel
Activity Preceding Spill:
Property 2nd Watershed:
Property Tertiary Watershed:
Sector Type: Miscellaneous Industrial
SAC Action Class: Highway Spills (usually highway accidents)
Call Report Locatn Geodata:
Time Reported:
System Facility Address:
Client Name: Dermont Inc.

Municipality No:
Nature of Damage:
Discharger Report:
Material Group:
Impact to Health: 2 - Minor Environment
Agency Involved:

Site: **Dcl Logistics, Inc.**
Highway 401 Mississauga ON NA

Database:
SPL

Ref No: 3202-BXN765
Year:
Incident Dt: 2021/01/26
Dt MOE Arvl on Scn:
Municipality No:
Nature of Damage:
Discharger Report:
Material Group:

MOE Reported Dt:	2021/01/26	Impact to Health:	2 - Minor Environment
Dt Document Closed:	2021/03/06	Agency Involved:	
Site No:	3845-BJTRKY		
MOE Response:	No		
Site County/District:	Regional Municipality of Peel		
Site Geo Ref Meth:	NA		
Site District Office:	Halton-Peel		
Nearest Watercourse:			
Site Name:	Highway 401		
Site Address:	Highway 401		
Site Region:	Central		
Site Municipality:	Mississauga		
Site Lot:			
Site Conc:	NA		
Site Geo Ref Accu:	NA		
Site Map Datum:	NA		
Northing:	NA		
Easting:	NA		
Incident Cause:			
Incident Preceding Spill:	Collision/Accident		
Environment Impact:			
Health Env Consequence:			
Nature of Impact:			
Contaminant Qty:	99 L		
Contaminant Qty 1:	99		
Contaminant Unit:	L		
Client Type:	Corporation		
Source Type:	Truck - Only Saddle Tanks		
Contaminant Code:	13		
Contaminant Name:	DIESEL FUEL		
Contaminant Limit 1:	25		
Contam Limit Freq 1:	n/a		
Contaminant UN No 1:	1202		
Receiving Medium:	Land		
Incident Reason:	Weather Conditions		
Incident Summary:	DCL Logistics minor spill dsl to snowbank		
Activity Preceding Spill:			
Property 2nd Watershed:			
Property Tertiary Watershed:			
Sector Type:	Miscellaneous Industrial		
SAC Action Class:			
Call Report Locatn Geodata:			
Time Reported:			
System Facility Address:			
Client Name:	Dcl Logistics, Inc.		

Site: Falcon Motor Xpress
Highway 401 Mississauga ON NA

Database:
SPL

Ref No:	6417-BNLKFF	Municipality No:	
Year:		Nature of Damage:	
Incident Dt:	2020/04/12	Discharger Report:	
Dt MOE Arvl on Scn:		Material Group:	
MOE Reported Dt:	2020/04/12	Impact to Health:	2 - Minor Environment
Dt Document Closed:	2020/06/09	Agency Involved:	
Site No:	3845-BJTRKY		
MOE Response:	No		
Site County/District:	Regional Municipality of Peel		
Site Geo Ref Meth:	NA		
Site District Office:	Halton-Peel		
Nearest Watercourse:			
Site Name:	Highway 401		
Site Address:	Highway 401		
Site Region:	Central		
Site Municipality:	Mississauga		
Site Lot:			
Site Conc:	NA		

Site Geo Ref Accu: NA
Site Map Datum: NA
Northing: NA
Easting: NA
Incident Cause:
Incident Preceding Spill: Operator/Human error
Environment Impact:
Health Env Consequence:
Nature of Impact:
Contaminant Qty: 1 other - see incident description
Contaminant Qty 1: 1
Contaminant Unit: other - see incident description
Client Type: Corporation
Source Type: Truck - Only Saddle Tanks
Contaminant Code: 46
Contaminant Name: DOUSE WATER (PARTICULATE CONTAMINANT)
Contaminant Limit 1:
Contam Limit Freq 1: n/a
Contaminant UN No 1: n/a
Receiving Medium: Land; Surface Water; Source Water Zone
Incident Reason: Operator/Human Error
Incident Summary: Falcon Transport: TT MVA, Fire, Douse Water to CB's
Activity Preceding Spill:
Property 2nd Watershed:
Property Tertiary Watershed:
Sector Type: Miscellaneous Industrial
SAC Action Class: Highway Spills (usually highway accidents)
Call Report Locatn Geodata:
Time Reported:
System Facility Address:
Client Name: Falcon Motor Xpress

Site: Shawn Lopes<UNOFFICIAL>
 Highway 401 (Westbound) Mississauga ON NA

Database:
 SPL

Ref No:	4170-BNTVJE	Municipality No:	
Year:		Nature of Damage:	
Incident Dt:	2020/04/19	Discharger Report:	
Dt MOE Arvl on Scn:		Material Group:	
MOE Reported Dt:	2020/04/19	Impact to Health:	2 - Minor Environment
Dt Document Closed:	2020/08/12	Agency Involved:	
Site No:	2246-72FRHZ		
MOE Response:	No		
Site County/District:	Regional Municipality of Peel		
Site Geo Ref Meth:	NA		
Site District Office:	Halton-Peel		
Nearest Watercourse:			
Site Name:	Highway 401 (Westbound)		
Site Address:	Highway 401 (Westbound)		
Site Region:	Central		
Site Municipality:	Mississauga		
Site Lot:			
Site Conc:	NA		
Site Geo Ref Accu:	NA		
Site Map Datum:	NA		
Northing:	NA		
Easting:	NA		
Incident Cause:			
Incident Preceding Spill:	Fire/Explosion		
Environment Impact:			
Health Env Consequence:			
Nature of Impact:			
Contaminant Qty:	40 L		
Contaminant Qty 1:	40		
Contaminant Unit:	L		
Client Type:			
Source Type:	Motor Vehicle		

Contaminant Code: 13
Contaminant Name: DIESEL FUEL
Contaminant Limit 1:
Contam Limit Freq 1: n/a
Contaminant UN No 1: 1202
Receiving Medium: Land
Incident Reason: Operator/Human Error
Incident Summary: Private Vehicle: 40 L diesel spill on Hwy 401 w/b
Activity Preceding Spill:
Property 2nd Watershed:
Property Tertiary Watershed:
Sector Type: Miscellaneous Industrial
SAC Action Class: Land Spills
Call Report Locatn Geodata:
Time Reported:
System Facility Address:
Client Name: Shawn Lopes<UNOFFICIAL>

Site: International Truckload Services Inc.
 Highway 401 Mississauga ON NA

Database:
 SPL

<p> Ref No: 8245-BNK3SB Year: Incident Dt: 2020/04/10 Dt MOE Arvl on Scn: MOE Reported Dt: 2020/04/10 Dt Document Closed: 2020/07/29 Site No: 3845-BJTRKY MOE Response: No Site County/District: Regional Municipality of Peel Site Geo Ref Meth: NA Site District Office: Halton-Peel Nearest Watercourse: Site Name: Highway 401 Site Address: Highway 401 Site Region: Central Site Municipality: Mississauga Site Lot: Site Conc: NA Site Geo Ref Accu: NA Site Map Datum: NA Northing: NA Easting: NA Incident Cause: Incident Preceding Spill: Collision/Accident Environment Impact: Health Env Consequence: Nature of Impact: Contaminant Qty: 150 L Contaminant Qty 1: 150 Contaminant Unit: L Client Type: Corporation Source Type: Truck - Only Saddle Tanks Contaminant Code: 13 Contaminant Name: DIESEL FUEL Contaminant Limit 1: Contam Limit Freq 1: n/a Contaminant UN No 1: 1202 Receiving Medium: Land Incident Reason: Operator/Human Error Incident Summary: OPP: TT spill 150L Diesel to highway 401 EB Activity Preceding Spill: Property 2nd Watershed: Property Tertiary Watershed: Sector Type: Miscellaneous Industrial SAC Action Class: Call Report Locatn Geodata: </p>	<p> Municipality No: Nature of Damage: Discharger Report: Material Group: Impact to Health: 2 - Minor Environment Agency Involved: </p>
--	--

Time Reported:
System Facility Address:
Client Name: International Truckload Services Inc.

Site: **Ravina Transport Inc.**
Highway 401 (Westbound) Mississauga ON NA

Database:
SPL

Ref No: 1070-BM9A8H
Year:
Incident Dt: 2020/02/28
Dt MOE Arvl on Scn:
MOE Reported Dt: 2020/02/29
Dt Document Closed: 2020/07/29
Site No: 2246-72FRHZ
MOE Response: No
Site County/District: Regional Municipality of Peel
Site Geo Ref Meth: NA
Site District Office: Halton-Peel
Nearest Watercourse:
Site Name: Highway 401 (Westbound)
Site Address: Highway 401 (Westbound)
Site Region: Central
Site Municipality: Mississauga
Site Lot:
Site Conc: NA
Site Geo Ref Accu: NA
Site Map Datum: NA
Nothing: NA
Easting: NA
Incident Cause:
Incident Preceding Spill: Collision/Accident
Environment Impact:
Health Env Consequence:
Nature of Impact:
Contaminant Qty: 300 L
Contaminant Qty 1: 300
Contaminant Unit: L
Client Type: Corporation
Source Type: Truck - Only Saddle Tanks
Contaminant Code: 13
Contaminant Name: DIESEL FUEL
Contaminant Limit 1:
Contam Limit Freq 1: n/a
Contaminant UN No 1: 1202
Receiving Medium: Land
Incident Reason: Unknown / N/A
Incident Summary: TT -Ravina Transport - 200-300L Diesel to Road
Activity Preceding Spill:
Property 2nd Watershed:
Property Tertiary Watershed:
Sector Type: Miscellaneous Industrial
SAC Action Class: Highway Spills (usually highway accidents)
Call Report Locatn Geodata:
Time Reported:
System Facility Address:
Client Name: Ravina Transport Inc.

Municipality No:
Nature of Damage:
Discharger Report:
Material Group:
Impact to Health: 2 - Minor Environment
Agency Involved:

Site: **C.W. Prance Trucking Ltd.**
Highway 401 Mississauga ON NA

Database:
SPL

Ref No: 7630-BRCBRM
Year:
Incident Dt: 2020/07/09
Dt MOE Arvl on Scn:
MOE Reported Dt: 2020/07/09
Dt Document Closed: 2020/07/23
Municipality No:
Nature of Damage:
Discharger Report:
Material Group:
Impact to Health: 2 - Minor Environment
Agency Involved:

Site No: 3845-BJTRKY
MOE Response: No
Site County/District: Regional Municipality of Peel
Site Geo Ref Meth: NA
Site District Office: Halton-Peel
Nearest Watercourse:
Site Name: Highway 401
Site Address: Highway 401
Site Region: Central
Site Municipality: Mississauga
Site Lot:
Site Conc: NA
Site Geo Ref Accu: NA
Site Map Datum: NA
Northing: NA
Easting: NA
Incident Cause:
Incident Preceding Spill: Collision/Accident
Environment Impact:
Health Env Consequence:
Nature of Impact:
Contaminant Qty: 200 L
Contaminant Qty 1: 200
Contaminant Unit: L
Client Type: Corporation
Source Type: Truck - Transport/Hauling
Contaminant Code: 13
Contaminant Name: DIESEL FUEL
Contaminant Limit 1:
Contam Limit Freq 1: n/a
Contaminant UN No 1: 1202
Receiving Medium: Land
Incident Reason: Operator/Human Error
Incident Summary: C.W. Prance: Hwy 401 diesel to shoulder, ctnd, clng 100 L
Activity Preceding Spill:
Property 2nd Watershed:
Property Tertiary Watershed:
Sector Type: Miscellaneous Communal
SAC Action Class: Highway Spills (usually highway accidents)
Call Report Locatn Geodata:
Time Reported:
System Facility Address:
Client Name: C.W. Prance Trucking Ltd.

Site: Day and Ross Inc.
 Highway 401 Mississauga ON NA

Database:
 SPL

Ref No:	1831-BSTGZA	Municipality No:	
Year:		Nature of Damage:	
Incident Dt:	2020/08/25	Discharger Report:	
Dt MOE Arvl on Scn:		Material Group:	
MOE Reported Dt:	2020/08/25	Impact to Health:	2 - Minor Environment
Dt Document Closed:	2020/10/20	Agency Involved:	
Site No:	3845-BJTRKY		
MOE Response:	No		
Site County/District:	Regional Municipality of Peel		
Site Geo Ref Meth:	NA		
Site District Office:	Halton-Peel		
Nearest Watercourse:			
Site Name:	Highway 401		
Site Address:	Highway 401		
Site Region:	Central		
Site Municipality:	Mississauga		
Site Lot:			
Site Conc:	NA		
Site Geo Ref Accu:	NA		
Site Map Datum:	NA		

Northing: NA
Easting: NA
Incident Cause:
Incident Preceding Spill: Collision/Accident
Environment Impact:
Health Env Consequence:
Nature of Impact:
Contaminant Qty: 20 L
Contaminant Qty 1: 20
Contaminant Unit: L
Client Type: Corporation
Source Type: Truck - Transport/Hauling
Contaminant Code: 13
Contaminant Name: DIESEL FUEL
Contaminant Limit 1:
Contam Limit Freq 1: n/a
Contaminant UN No 1: 1202
Receiving Medium: Land
Incident Reason: Material Failure - Poor Design/Substandard Material
Incident Summary: Day and Ross: diesel to shoulder, grvl, cng 30 L
Activity Preceding Spill:
Property 2nd Watershed:
Property Tertiary Watershed:
Sector Type: Miscellaneous Communal
SAC Action Class: Highway Spills (usually highway accidents)
Call Report Locatn Geodata:
Time Reported:
System Facility Address:
Client Name: Day and Ross Inc.

Site: *Polaris Transportation Group; Crawford & Company (Canada) Inc.*
 Highway 401 Mississauga ON NA

Database:
 SPL

Ref No:	1551-BRXAAK	Municipality No:	
Year:		Nature of Damage:	
Incident Dt:	2020/07/28	Discharger Report:	
Dt MOE Arvl on Scn:		Material Group:	
MOE Reported Dt:	2020/07/28	Impact to Health:	2 - Minor Environment
Dt Document Closed:		Agency Involved:	
Site No:	3845-BJTRKY		
MOE Response:	No		
Site County/District:	Regional Municipality of Peel		
Site Geo Ref Meth:	NA		
Site District Office:	Halton-Peel		
Nearest Watercourse:			
Site Name:	Highway 401		
Site Address:	Highway 401		
Site Region:	Central		
Site Municipality:	Mississauga		
Site Lot:			
Site Conc:	NA		
Site Geo Ref Accu:	NA		
Site Map Datum:	NA		
Northing:	NA		
Easting:	NA		
Incident Cause:			
Incident Preceding Spill:	Collision/Accident		
Environment Impact:			
Health Env Consequence:			
Nature of Impact:			
Contaminant Qty:	100 L		
Contaminant Qty 1:	100		
Contaminant Unit:	L		
Client Type:	Corporation; Corporation		
Source Type:	Truck - Only Saddle Tanks		
Contaminant Code:	13		
Contaminant Name:	DIESEL FUEL		

Contaminant Limit 1:
Contam Limit Freq 1: n/a
Contaminant UN No 1: 1202
Receiving Medium: Land
Incident Reason: Operator/Human Error
Incident Summary: Polaris Transport: TT accident, fire, 100L fuel to grnd, cb, cning
Activity Preceding Spill:
Property 2nd Watershed:
Property Tertiary Watershed:
Sector Type: Miscellaneous Industrial
SAC Action Class: Highway Spills (usually highway accidents)
Call Report Locatn Geodata:
Time Reported:
System Facility Address:
Client Name: Polaris Transportation Group; Crawford & Company (Canada) Inc.

Site: **Penske Truck Leasing Canada Inc.; Gordon Food Service Canada Ltd**
Hwy 401 WB East of Winston Churchill Blvd Mississauga ON

Database:
SPL

Ref No:	5328-BHNC5H	Municipality No:	
Year:		Nature of Damage:	
Incident Dt:	11/6/2019	Discharger Report:	
Dt MOE Arvl on Scn:		Material Group:	
MOE Reported Dt:	11/6/2019	Impact to Health:	2 - Minor Environment
Dt Document Closed:	12/14/2019	Agency Involved:	
Site No:	NA		
MOE Response:	No		
Site County/District:	Regional Municipality of Peel		
Site Geo Ref Meth:			
Site District Office:	Halton-Peel		
Nearest Watercourse:			
Site Name:	Motor Vehicle Accident Site <UNOFFICIAL>		
Site Address:	Hwy 401 WB East of Winston Churchill Blvd		
Site Region:	Central		
Site Municipality:	Mississauga		
Site Lot:			
Site Conc:			
Site Geo Ref Accu:			
Site Map Datum:			
Northing:	4828057		
Easting:	597933		
Incident Cause:			
Incident Preceding Spill:	Collision/Accident		
Environment Impact:			
Health Env Consequence:			
Nature of Impact:			
Contaminant Qty:	150 L		
Contaminant Qty 1:	150		
Contaminant Unit:	L		
Client Type:	Corporation; Corporation		
Source Type:	Truck - Only Saddle Tanks		
Contaminant Code:	13		
Contaminant Name:	DIESEL FUEL		
Contaminant Limit 1:			
Contam Limit Freq 1:			
Contaminant UN No 1:	1202		
Receiving Medium:	Land		
Incident Reason:	Unknown / N/A		
Incident Summary:	GFS: 150L diesel to Hwy 401 WB, no cbs/ wtrwy impacts, cnted, cning		
Activity Preceding Spill:			
Property 2nd Watershed:			
Property Tertiary Watershed:			
Sector Type:	Miscellaneous Communal		
SAC Action Class:	Highway Spills (usually highway accidents)		
Call Report Locatn Geodata:			
Time Reported:			
System Facility Address:			

Client Name:

Penske Truck Leasing Canada Inc.; Gordon Food Service Canada Ltd

Site:

Hwy 401 east of Winston Churchill Blvd eastbound lanes Mississauga ON

Database:
SPL

Ref No:	8021-BFK8LA	Municipality No:	
Year:		Nature of Damage:	
Incident Dt:	8/31/2019	Discharger Report:	
Dt MOE Arvl on Scn:		Material Group:	
MOE Reported Dt:	8/31/2019	Impact to Health:	2 - Minor Environment
Dt Document Closed:	11/16/2019	Agency Involved:	
Site No:	NA		
MOE Response:	No		
Site County/District:	Regional Municipality of Peel		
Site Geo Ref Meth:			
Site District Office:	Halton-Peel		
Nearest Watercourse:			
Site Name:	highway allowance<UNOFFICIAL>		
Site Address:	Hwy 401 east of Winston Churchill Blvd eastbound lanes		
Site Region:	Central		
Site Municipality:	Mississauga		
Site Lot:			
Site Conc:			
Site Geo Ref Accu:			
Site Map Datum:			
Northing:	4821978.62		
Easting:	604226.25		
Incident Cause:			
Incident Preceding Spill:	Leak/Break		
Environment Impact:			
Health Env Consequence:			
Nature of Impact:			
Contaminant Qty:	0 other - see incident description		
Contaminant Qty 1:	0		
Contaminant Unit:	other - see incident description		
Client Type:			
Source Type:	Truck - Only Saddle Tanks		
Contaminant Code:	13		
Contaminant Name:	DIESEL FUEL		
Contaminant Limit 1:	0		
Contam Limit Freq 1:	none		
Contaminant UN No 1:	1202		
Receiving Medium:	Land; Surface Water		
Incident Reason:	Operator/Human Error		
Incident Summary:	Walgreen Trucking TT MVC diesel to road		
Activity Preceding Spill:			
Property 2nd Watershed:			
Property Tertiary Watershed:			
Sector Type:	Miscellaneous Industrial		
SAC Action Class:	Highway Spills (usually highway accidents)		
Call Report Locatn Geodata:			
Time Reported:			
System Facility Address:			
Client Name:			

Site:

Hwy 401 eastbound just east of 407 Mississauga ON

Database:
SPL

Ref No:	4732-BCVPAA	Municipality No:	
Year:		Nature of Damage:	
Incident Dt:	6/6/2019	Discharger Report:	
Dt MOE Arvl on Scn:		Material Group:	
MOE Reported Dt:	6/6/2019	Impact to Health:	2 - Minor Environment
Dt Document Closed:		Agency Involved:	
Site No:	NA		
MOE Response:	No		

Site County/District: Regional Municipality of Peel
Site Geo Ref Meth:
Site District Office: Halton-Peel
Nearest Watercourse:
Site Name: site<UNOFFICIAL>
Site Address: Hwy 401 eastbound just east of 407
Site Region: Central
Site Municipality: Mississauga
Site Lot:
Site Conc:
Site Geo Ref Accu:
Site Map Datum:
Northing: 4828224
Easting: 598143
Incident Cause:
Incident Preceding Spill: Collision/Accident
Environment Impact:
Health Env Consequence:
Nature of Impact:
Contaminant Qty: 0 L
Contaminant Qty 1: 0
Contaminant Unit: L
Client Type:
Source Type: Truck - Only Saddle Tanks
Contaminant Code: 13
Contaminant Name: DIESEL FUEL
Contaminant Limit 1:
Contam Limit Freq 1:
Contaminant UN No 1: 1202
Receiving Medium: Land
Incident Reason: Operator/Human Error
Incident Summary: ATM Freight: MVA TT fire and spill on hwy 401 east
Activity Preceding Spill:
Property 2nd Watershed:
Property Tertiary Watershed:
Sector Type: Miscellaneous Industrial
SAC Action Class: Highway Spills (usually highway accidents)
Call Report Locatn Geodata:
Time Reported:
System Facility Address:
Client Name:

Site: **Dufferin Construction Company**
2nd Line West, Hwy 401 Mississauga ON

Database:
SPL

Ref No: 4266-AFDQYQ
Year:
Incident Dt: 2016/11/03
Dt MOE Arvl on Scn:
MOE Reported Dt: 2016/11/04
Dt Document Closed: 2016/11/08
Site No: NA
MOE Response: No
Site County/District:
Site Geo Ref Meth:
Site District Office:
Nearest Watercourse:
Site Name: Northeast Corner Fletcher's Creek<UNOFFICIAL>
Site Address: 2nd Line West, Hwy 401
Site Region:
Site Municipality: Mississauga
Site Lot:
Site Conc:
Site Geo Ref Accu:
Site Map Datum:
Northing:
Easting:

Municipality No:
Nature of Damage:
Discharger Report:
Material Group:
Impact to Health:
Agency Involved:

Incident Cause:
Incident Preceding Spill: Overflow/Surcharge
Environment Impact:
Health Env Consequence:
Nature of Impact:
Contaminant Qty: 0 other - see incident description
Contaminant Qty 1: 0
Contaminant Unit: other - see incident description
Client Type:
Source Type:
Contaminant Code: 43
Contaminant Name: SEDIMENT(SUSPENDED SOLIDS/ SAND/ SILT)
Contaminant Limit 1:
Contam Limit Freq 1:
Contaminant UN No 1:
Receiving Medium: Surface Water
Incident Reason: Weather Conditions
Incident Summary: Dufferin Construction: Sediment ladden water to Fletcher's Creek.
Activity Preceding Spill:
Property 2nd Watershed:
Property Tertiary Watershed:
Sector Type: Miscellaneous Communal
SAC Action Class: Watercourse Spills
Call Report Locatn Geodata:
Time Reported:
System Facility Address:
Client Name: Dufferin Construction Company

Site: **Unknown<UNOFFICIAL>**
Highway 401 Eastbound, asphalt curb shoulder lane, approximately 1 km west of Mavis Road Mississauga ON

Database:
SPL

Ref No:	0638-9K5HCU	Municipality No:	
Year:		Nature of Damage:	
Incident Dt:	2014/05/15	Discharger Report:	
Dt MOE Arvl on Scn:		Material Group:	
MOE Reported Dt:	2014/05/15	Impact to Health:	
Dt Document Closed:		Agency Involved:	
Site No:	NA		
MOE Response:			
Site County/District:			
Site Geo Ref Meth:			
Site District Office:			
Nearest Watercourse:			
Site Name:	Highway 401 Eastbound, asphalt curb shoulder lane, approximately 1 km west of Mavis Road<UNOFFICIAL>		
Site Address:	Highway 401 Eastbound, asphalt curb shoulder lane, approximately 1 km west of Mavis Road		
Site Region:			
Site Municipality:	Mississauga		
Site Lot:			
Site Conc:			
Site Geo Ref Accu:			
Site Map Datum:			
Northing:			
Easting:			
Incident Cause:	Leak/Break		
Incident Preceding Spill:			
Environment Impact:	Confirmed		
Health Env Consequence:			
Nature of Impact:	Soil Contamination		
Contaminant Qty:	0 other - see incident description		
Contaminant Qty 1:	0		
Contaminant Unit:	other - see incident description		
Client Type:			
Source Type:			
Contaminant Code:	13		
Contaminant Name:	DIESEL FUEL		
Contaminant Limit 1:			
Contam Limit Freq 1:			

Contaminant UN No 1:
Receiving Medium:
Incident Reason: Equipment Failure
Incident Summary: Diesel spilled to highway, cleanup ongoing
Activity Preceding Spill:
Property 2nd Watershed:
Property Tertiary Watershed:
Sector Type: Truck - Only Saddle Tanks
SAC Action Class: Highway Spills (usually highway accidents)
Call Report Locatn Geodata:
Time Reported:
System Facility Address:
Client Name: Unknown<UNOFFICIAL>

Site: Enbridge Gas Distribution Inc.
 Hydro Corridor south of Hwy 407 and 600m east of 9th Line Mississauga ON

Database:
 SPL

Ref No:	4667-9USNYH	Municipality No:
Year:		Nature of Damage:
Incident Dt:	3/20/2015	Discharger Report:
Dt MOE Arvl on Scn:		Material Group:
MOE Reported Dt:	3/20/2015	Impact to Health:
Dt Document Closed:		Agency Involved:
Site No:	NA	
MOE Response:	N	
Site County/District:		
Site Geo Ref Meth:		
Site District Office:		
Nearest Watercourse:		
Site Name:	Spill Site<UNOFFICIAL>	
Site Address:	Hydro Corridor south of Hwy 407 and 600m east of 9th Line	
Site Region:		
Site Municipality:	Mississauga	
Site Lot:		
Site Conc:		
Site Geo Ref Accu:		
Site Map Datum:		
Northing:		
Easting:		
Incident Cause:	Leak/Break	
Incident Preceding Spill:		
Environment Impact:		
Health Env Consequence:		
Nature of Impact:	Land	
Contaminant Qty:	0.5 L	
Contaminant Qty 1:	0.5	
Contaminant Unit:	L	
Client Type:		
Source Type:		
Contaminant Code:	15	
Contaminant Name:	HYDRAULIC OIL	
Contaminant Limit 1:		
Contam Limit Freq 1:		
Contaminant UN No 1:		
Receiving Medium:		
Incident Reason:	Unknown / N/A	
Incident Summary:	Enbridge - 1/2L hydraulic oil to ground	
Activity Preceding Spill:		
Property 2nd Watershed:		
Property Tertiary Watershed:		
Sector Type:		
SAC Action Class:	Land Spills	
Call Report Locatn Geodata:		
Time Reported:		
System Facility Address:		
Client Name:	Enbridge Gas Distribution Inc.	

Site: Hwy 401 EB just west of Mavis Mississauga ON **Database:** SPL

Ref No: 8016-9XTGTR **Municipality No:**
Year: **Nature of Damage:**
Incident Dt: 6/25/2015 **Discharger Report:**
Dt MOE Arvl on Scn: **Material Group:**
MOE Reported Dt: 6/25/2015 **Impact to Health:**
Dt Document Closed: **Agency Involved:**
Site No: NA
MOE Response: N
Site County/District:
Site Geo Ref Meth:
Site District Office:
Nearest Watercourse:
Site Name: Roadway and shoulder<UNOFFICIAL>
Site Address: Hwy 401 EB just west of Mavis
Site Region:
Site Municipality: Mississauga
Site Lot:
Site Conc:
Site Geo Ref Accu: GPS
Site Map Datum:
Northing: 4830463
Easting: 604035
Incident Cause: Collision/Accident
Incident Preceding Spill:
Environment Impact:
Health Env Consequence:
Nature of Impact: Land
Contaminant Qty: 227 L
Contaminant Qty 1: 227
Contaminant Unit: L
Client Type:
Source Type:
Contaminant Code: 13
Contaminant Name: DIESEL FUEL
Contaminant Limit 1:
Contam Limit Freq 1:
Contaminant UN No 1:
Receiving Medium:
Incident Reason: Operator/Human Error
Incident Summary: Danfreight Sys Inc: 227 L dsl to ground, responding
Activity Preceding Spill:
Property 2nd Watershed:
Property Tertiary Watershed:
Sector Type:
SAC Action Class: Highway Spills (usually highway accidents)
Call Report Locatn Geodata:
Time Reported:
System Facility Address:
Client Name:

Site: CB Logistics Ltd<UNOFFICIAL> **Database:** SPL
Hwy 401 Westbound by Kennedy Rd. Mississauga ON

Ref No: 3563-99AJRZ **Municipality No:**
Year: **Nature of Damage:**
Incident Dt: 2013/07/04 **Discharger Report:**
Dt MOE Arvl on Scn: 2013/07/04 **Material Group:**
MOE Reported Dt: 2013/07/04 **Impact to Health:**
Dt Document Closed: 2013/09/05 **Agency Involved:**
Site No:
MOE Response: Priority Field Response
Site County/District:
Site Geo Ref Meth:

Site District Office:
Nearest Watercourse:
Site Name: Hwy 401 Westbound by Kennedy Rd.<UNOFFICIAL>
Site Address: Hwy 401 Westbound by Kennedy Rd.
Site Region:
Site Municipality: Mississauga
Site Lot:
Site Conc:
Site Geo Ref Accu:
Site Map Datum:
Northing:
Easting:
Incident Cause: Collision/Accident
Incident Preceding Spill:
Environment Impact: Confirmed
Health Env Consequence:
Nature of Impact: Soil Contamination
Contaminant Qty: 200 L
Contaminant Qty 1: 200
Contaminant Unit: L
Client Type:
Source Type:
Contaminant Code: 13
Contaminant Name: DIESEL FUEL
Contaminant Limit 1:
Contam Limit Freq 1:
Contaminant UN No 1:
Receiving Medium:
Incident Reason: Operator/Human Error
Incident Summary: TT: 401 and Kennedy. 200 L diesel/100 L hydrlic oil to ditch
Activity Preceding Spill:
Property 2nd Watershed:
Property Tertiary Watershed:
Sector Type: Truck - Only Saddle Tanks
SAC Action Class: Highway Spills (usually highway accidents)
Call Report Locatn Geodata:
Time Reported:
System Facility Address:
Client Name: CB Logistics Ltd<UNOFFICIAL>

Site: **Falcon Motor Xpress<UNOFFICIAL>**
Hwy 401 West Bound, just East of Dixie Rd. Mississauga ON

Database:
SPL

Ref No:	3018-923LW9	Municipality No:
Year:		Nature of Damage:
Incident Dt:	15-NOV-12	Discharger Report:
Dt MOE Arvl on Scn:		Material Group:
MOE Reported Dt:	15-NOV-12	Impact to Health:
Dt Document Closed:	03-JAN-13	Agency Involved:
Site No:		
MOE Response:	No Field Response	
Site County/District:		
Site Geo Ref Meth:		
Site District Office:		
Nearest Watercourse:		
Site Name:	Storm sewer and collectors on left shoulder<UNOFFICIAL>	
Site Address:	Hwy 401 West Bound, just East of Dixie Rd.	
Site Region:		
Site Municipality:	Mississauga	
Site Lot:		
Site Conc:		
Site Geo Ref Accu:		
Site Map Datum:		
Northing:		
Easting:		
Incident Cause:	Leak/Break	
Incident Preceding Spill:		

Environment Impact: Confirmed
Health Env Consequence:
Nature of Impact: Other Impact(s); Surface Water Pollution
Contaminant Qty: 100 L
Contaminant Qty 1: 100
Contaminant Unit: L
Client Type:
Source Type:
Contaminant Code: 13
Contaminant Name: DIESEL FUEL
Contaminant Limit 1:
Contam Limit Freq 1:
Contaminant UN No 1:
Receiving Medium:
Incident Reason: Road Conditions
Incident Summary: Falcon Motor Xpress TT 100 L dsl spill to hwy / storm, cntnd
Activity Preceding Spill:
Property 2nd Watershed:
Property Tertiary Watershed:
Sector Type: Truck - Transport/Hauling
SAC Action Class: Highway Spills (usually highway accidents)
Call Report Locatn Geodata:
Time Reported:
System Facility Address:
Client Name: Falcon Motor Xpress<UNOFFICIAL>

Site:

Hwy 401 between Trafalgar Road and Regional Road 25 Mississauga ON

Database:
SPL

Ref No: 8562-8QNKKY
Year:
Incident Dt: 16-JAN-12
Dt MOE Arvl on Scn:
MOE Reported Dt: 19-JAN-12
Dt Document Closed: 25-MAY-12
Site No:
MOE Response: No Field Response
Site County/District:
Site Geo Ref Meth:
Site District Office:
Nearest Watercourse:
Site Name: MTO East Bound Lane Inspection Station<UNOFFICIAL>
Site Address: Hwy 401 between Trafalgar Road and Regional Road 25
Site Region:
Site Municipality: Mississauga
Site Lot:
Site Conc:
Site Geo Ref Accu:
Site Map Datum:
Northing:
Easting:
Incident Cause: Discharge or Emission to Air
Incident Preceding Spill:
Environment Impact: Confirmed
Health Env Consequence:
Nature of Impact: Air Pollution
Contaminant Qty:
Contaminant Qty 1:
Contaminant Unit:
Client Type:
Source Type:
Contaminant Code: 36
Contaminant Name: PROPANE VAPOUR
Contaminant Limit 1:
Contam Limit Freq 1:
Contaminant UN No 1:
Receiving Medium: Sewage - Municipal/Private and Commercial

Incident Reason: Negligence (Apparent) - Caused by lack of diligence
Incident Summary: TSSA FSB: Propane Tank Overfill, Propane to Atm
Activity Preceding Spill:
Property 2nd Watershed:
Property Tertiary Watershed:
Sector Type: Other
SAC Action Class: Air Spills - Gases and Vapours
Call Report Locatn Geodata:
Time Reported:
System Facility Address:
Client Name:

Site: **Dixie Rd just north of Hwy 401 Mississauga ON** **Database:** **SPL**

Ref No: 7116-8KJG8L **Municipality No:**
Year: **Nature of Damage:**
Incident Dt: 8/8/2011 **Discharger Report:**
Dt MOE Arvl on Scn: 8/8/2011 **Material Group:**
MOE Reported Dt: 8/8/2011 **Impact to Health:**
Dt Document Closed: 8/22/2011 **Agency Involved:**
Site No:
MOE Response: Priority Field Response
Site County/District:
Site Geo Ref Meth:
Site District Office:
Nearest Watercourse:
Site Name: TT MVA Diesel Spill<UNOFFICIAL>
Site Address: Dixie Rd just north of Hwy 401
Site Region:
Site Municipality: Mississauga
Site Lot:
Site Conc:
Site Geo Ref Accu:
Site Map Datum:
Northing:
Easting:
Incident Cause: Other Transport Accident
Incident Preceding Spill:
Environment Impact: Not Anticipated
Health Env Consequence:
Nature of Impact: Other Impact(s); Surface Water Pollution
Contaminant Qty: 400 L
Contaminant Qty 1: 400
Contaminant Unit: L
Client Type:
Source Type:
Contaminant Code: 13
Contaminant Name: DIESEL FUEL
Contaminant Limit 1:
Contam Limit Freq 1:
Contaminant UN No 1:
Receiving Medium:
Incident Reason: Spill
Incident Summary: Erb Transport: Diesel to rdway and cb.
Activity Preceding Spill:
Property 2nd Watershed:
Property Tertiary Watershed:
Sector Type: Transport Truck
SAC Action Class: Highway Spills (usually highway accidents)
Call Report Locatn Geodata:
Time Reported:
System Facility Address:
Client Name:

Site: HK United truck<UNOFFICIAL>
Highway 407 westbound at Winston Churchill Mississauga ON

Database:
SPL

Ref No:	1143-8JXGT3	Municipality No:	
Year:		Nature of Damage:	
Incident Dt:	7/20/2011	Discharger Report:	
Dt MOE Arvl on Scn:		Material Group:	
MOE Reported Dt:	7/20/2011	Impact to Health:	
Dt Document Closed:	8/26/2011	Agency Involved:	
Site No:			
MOE Response:	Planned Field Response		
Site County/District:			
Site Geo Ref Meth:			
Site District Office:			
Nearest Watercourse:			
Site Name:	Highway 407<UNOFFICIAL>		
Site Address:	Highway 407 westbound at Winston Churchill		
Site Region:			
Site Municipality:	Mississauga		
Site Lot:			
Site Conc:			
Site Geo Ref Accu:			
Site Map Datum:			
Northing:			
Easting:			
Incident Cause:			
Incident Preceding Spill:			
Environment Impact:	Confirmed		
Health Env Consequence:			
Nature of Impact:	Soil Contamination; Surface Water Pollution		
Contaminant Qty:	20 L		
Contaminant Qty 1:	20		
Contaminant Unit:	L		
Client Type:			
Source Type:			
Contaminant Code:	15		
Contaminant Name:	OIL (PETROLEUM BASED, NOT SPECIFIED)		
Contaminant Limit 1:			
Contam Limit Freq 1:			
Contaminant UN No 1:			
Receiving Medium:			
Incident Reason:			
Incident Summary:	HK United: 20 L oil to ditch		
Activity Preceding Spill:			
Property 2nd Watershed:			
Property Tertiary Watershed:			
Sector Type:			
SAC Action Class:	Watercourse Spills		
Call Report Locatn Geodata:			
Time Reported:			
System Facility Address:			
Client Name:	HK United truck<UNOFFICIAL>		

Site: Hwy 401 Westbound and Hurontario Mississauga ON

Database:
SPL

Ref No:	0080-8JT TAG	Municipality No:	
Year:		Nature of Damage:	
Incident Dt:	7/16/2011	Discharger Report:	
Dt MOE Arvl on Scn:		Material Group:	
MOE Reported Dt:	7/16/2011	Impact to Health:	
Dt Document Closed:	8/26/2011	Agency Involved:	
Site No:			
MOE Response:	No Field Response		
Site County/District:			
Site Geo Ref Meth:			
Site District Office:			

Nearest Watercourse:
Site Name: mva<UNOFFICIAL>
Site Address: Hwy 401 Westbound and Hurontario
Site Region:
Site Municipality: Mississauga
Site Lot:
Site Conc:
Site Geo Ref Accu:
Site Map Datum:
Northing:
Easting:
Incident Cause: Other Discharges
Incident Preceding Spill:
Environment Impact: Not Anticipated
Health Env Consequence:
Nature of Impact: Other Impact(s); Soil Contamination
Contaminant Qty: 225 L
Contaminant Qty 1: 225
Contaminant Unit: L
Client Type:
Source Type:
Contaminant Code: 13
Contaminant Name: DIESEL FUEL
Contaminant Limit 1:
Contam Limit Freq 1:
Contaminant UN No 1:
Receiving Medium:
Incident Reason: Equipment/Vehicles
Incident Summary: Tractor trailer, 225 L diesel to gravel ditch
Activity Preceding Spill:
Property 2nd Watershed:
Property Tertiary Watershed:
Sector Type: Motor Vehicle
SAC Action Class: Land Spills
Call Report Locatn Geodata:
Time Reported:
System Facility Address:
Client Name:

Site: **Aecon Construction and Materials Limited**
Hwy 407 W, E of Mississauga Rd Mississauga ON

Database:
SPL

Ref No:	2300-8GJFP7	Municipality No:
Year:		Nature of Damage:
Incident Dt:	5/4/2011	Discharger Report:
Dt MOE Arvl on Scn:		Material Group:
MOE Reported Dt:	5/4/2011	Impact to Health:
Dt Document Closed:		Agency Involved:
Site No:		
MOE Response:	No Field Response	
Site County/District:		
Site Geo Ref Meth:		
Site District Office:		
Nearest Watercourse:		
Site Name:	ditch<UNOFFICIAL>	
Site Address:	Hwy 407 W, E of Mississauga Rd	
Site Region:		
Site Municipality:	Mississauga	
Site Lot:		
Site Conc:		
Site Geo Ref Accu:		
Site Map Datum:		
Northing:		
Easting:		
Incident Cause:		
Incident Preceding Spill:		
Environment Impact:	Confirmed	

Health Env Consequence:
Nature of Impact: Soil Contamination
Contaminant Qty: 208 L
Contaminant Qty 1: 208
Contaminant Unit: L
Client Type:
Source Type:
Contaminant Code: 13
Contaminant Name: DIESEL FUEL
Contaminant Limit 1:
Contam Limit Freq 1:
Contaminant UN No 1:
Receiving Medium:
Incident Reason:
Incident Summary: Aecon: Hwy 407, 208L diesel to ditch
Activity Preceding Spill:
Property 2nd Watershed:
Property Tertiary Watershed:
Sector Type: Motor Vehicle
SAC Action Class: Highway Spills (usually highway accidents)
Call Report Locatn Geodata:
Time Reported:
System Facility Address:
Client Name: Aecon Construction and Materials Limited

Site:
 401E between Mavis and Hurontario Mississauga ON

Database:
 SPL

Ref No: 2825-8659FK Year: Incident Dt: Dt MOE Arvl on Scn: MOE Reported Dt: 6/5/2010 Dt Document Closed: Site No: MOE Response: Referral to others Site County/District: Site Geo Ref Meth: Site District Office: Nearest Watercourse: Site Name: MVA Site: <UNOFFICIAL> Site Address: Site Region: Site Municipality: Site Lot: Site Conc: Site Geo Ref Accu: Site Map Datum: Northing: Easting: Incident Cause: Incident Preceding Spill: Environment Impact: Health Env Consequence: Nature of Impact: Contaminant Qty: 500 L Contaminant Qty 1: 500 Contaminant Unit: L Client Type: Source Type: Contaminant Code: 13 Contaminant Name: DIESEL FUEL Contaminant Limit 1: Contam Limit Freq 1: Contaminant UN No 1: Receiving Medium: Incident Reason:	Municipality No: Nature of Damage: Discharger Report: Material Group: Impact to Health: Agency Involved:
---	---

Incident Summary: MVA: 401E/Mavis Rd, diesel to highway.
Activity Preceding Spill:
Property 2nd Watershed:
Property Tertiary Watershed:
Sector Type:
SAC Action Class: Land Spills
Call Report Locatn Geodata:
Time Reported:
System Facility Address:
Client Name:

Site: Mavron Transport Inc.
Winston Churchill ramp to Hwy 401 Eastbound Mississauga ON

Database:
SPL

Ref No: 7247-84YMPL
Year:
Incident Dt:
Dt MOE Arvl on Scn: 4/29/2010
MOE Reported Dt: 4/29/2010
Dt Document Closed:
Site No:
MOE Response: Planned Field Response
Site County/District:
Site Geo Ref Meth:
Site District Office:
Nearest Watercourse:
Site Name: Roadway<UNOFFICIAL>
Site Address:
Site Region:
Site Municipality:
Site Lot:
Site Conc:
Site Geo Ref Accu:
Site Map Datum:
Northings:
Easting:
Incident Cause: Other Transport Accident
Incident Preceding Spill:
Environment Impact: Confirmed
Health Env Consequence:
Nature of Impact: Soil Contamination
Contaminant Qty:
Contaminant Qty 1:
Contaminant Unit:
Client Type:
Source Type:
Contaminant Code: 27
Contaminant Name: GLYCERINE
Contaminant Limit 1:
Contam Limit Freq 1:
Contaminant UN No 1:
Receiving Medium:
Incident Reason: Unknown - Reason not determined
Incident Summary: Mavron Transport - 2L/min 99.5% glycerine to land
Activity Preceding Spill:
Property 2nd Watershed:
Property Tertiary Watershed:
Sector Type: Transport Truck
SAC Action Class: Highway Spills (usually highway accidents)
Call Report Locatn Geodata:
Time Reported:
System Facility Address:
Client Name: Mavron Transport Inc.

Site: Ontario Provincial Police

Database:
SPL

Hwy 401<UNOFFICIAL> Mississauga ON

Ref No:	1808-83P9UJ	Municipality No:	
Year:		Nature of Damage:	
Incident Dt:		Discharger Report:	
Dt MOE Arvl on Scn:		Material Group:	
MOE Reported Dt:	3/19/2010	Impact to Health:	
Dt Document Closed:		Agency Involved:	
Site No:			
MOE Response:	Referral to others		
Site County/District:			
Site Geo Ref Meth:			
Site District Office:			
Nearest Watercourse:			
Site Name:	Hwy 401<UNOFFICIAL>		
Site Address:			
Site Region:			
Site Municipality:			
Site Lot:			
Site Conc:			
Site Geo Ref Accu:			
Site Map Datum:			
Northing:			
Easting:			
Incident Cause:	Other Transport Accident		
Incident Preceding Spill:			
Environment Impact:	Confirmed		
Health Env Consequence:			
Nature of Impact:	Soil Contamination		
Contaminant Qty:	70 L		
Contaminant Qty 1:	70		
Contaminant Unit:	L		
Client Type:			
Source Type:			
Contaminant Code:	13		
Contaminant Name:	DIESEL FUEL		
Contaminant Limit 1:			
Contam Limit Freq 1:			
Contaminant UN No 1:			
Receiving Medium:			
Incident Reason:	Spill		
Incident Summary:	Jackknifed TT on hwy 401 E near the 403, diesel to culvert		
Activity Preceding Spill:			
Property 2nd Watershed:			
Property Tertiary Watershed:			
Sector Type:	Transport Truck		
SAC Action Class:	Highway Spills (usually highway accidents)		
Call Report Locatn Geodata:			
Time Reported:			
System Facility Address:			
Client Name:	Ontario Provincial Police		

Site: Hwy 401 Ebound, W of Hwy Mississauga Rd. Mississauga ON

Database:
SPL

Ref No:	8675-7QNJQ5	Municipality No:	
Year:		Nature of Damage:	
Incident Dt:		Discharger Report:	
Dt MOE Arvl on Scn:		Material Group:	
MOE Reported Dt:	3/31/2009	Impact to Health:	
Dt Document Closed:		Agency Involved:	
Site No:			
MOE Response:	Referral to others		
Site County/District:			
Site Geo Ref Meth:			
Site District Office:			
Nearest Watercourse:			

Site Name: Hwy 401 Ebound, W of Hwy Mississauga Rd.<UNOFFICIAL>
Site Address:
Site Region:
Site Municipality: Mississauga
Site Lot:
Site Conc:
Site Geo Ref Accu:
Site Map Datum:
Northing:
Easting:
Incident Cause: Other Transport Accident
Incident Preceding Spill:
Environment Impact: Not Anticipated
Health Env Consequence:
Nature of Impact: Other Impact(s)
Contaminant Qty: 22 L
Contaminant Qty 1: 22
Contaminant Unit: L
Client Type:
Source Type:
Contaminant Code:
Contaminant Name: MILK PRODUCT
Contaminant Limit 1:
Contam Limit Freq 1:
Contaminant UN No 1:
Receiving Medium:
Incident Reason: Other - Reason not otherwise defined
Incident Summary: TT: 5 gallons milk to hwy lanes, cleaned
Activity Preceding Spill:
Property 2nd Watershed:
Property Tertiary Watershed:
Sector Type: Transport Truck
SAC Action Class: Highway Spills (usually highway accidents)
Call Report Locatn Geodata:
Time Reported:
System Facility Address:
Client Name:

Site: **RYDER TRUCK RENTAL CANADA**
 401 eastbound & 407 eastbound Mississauga ON

Database:
SPL

Ref No:	0231-7RAMYV	Municipality No:
Year:		Nature of Damage:
Incident Dt:		Discharger Report:
Dt MOE Arvl on Scn:		Material Group:
MOE Reported Dt:	4/20/2009	Impact to Health:
Dt Document Closed:		Agency Involved:
Site No:		
MOE Response:	Referral to others	
Site County/District:		
Site Geo Ref Meth:		
Site District Office:		
Nearest Watercourse:		
Site Name:	Off- Ramp<UNOFFICIAL>	
Site Address:		
Site Region:		
Site Municipality:	Mississauga	
Site Lot:		
Site Conc:		
Site Geo Ref Accu:		
Site Map Datum:		
Northing:		
Easting:		
Incident Cause:	Other Transport Accident	
Incident Preceding Spill:		
Environment Impact:	Possible	
Health Env Consequence:		

Nature of Impact: Soil Contamination
Contaminant Qty: 70 L
Contaminant Qty 1: 70
Contaminant Unit: L
Client Type:
Source Type:
Contaminant Code:
Contaminant Name: DIESEL FUEL
Contaminant Limit 1:
Contam Limit Freq 1:
Contaminant UN No 1:
Receiving Medium:
Incident Reason: Error- Operator error
Incident Summary: Ryder Truck: MVA 70L diesel to rd. Mississauga
Activity Preceding Spill:
Property 2nd Watershed:
Property Tertiary Watershed:
Sector Type: Transport Truck
SAC Action Class: Land Spills
Call Report Locatn Geodata:
Time Reported:
System Facility Address:
Client Name: RYDER TRUCK RENTAL CANADA

Site: Westbound 407, past Winston Churchill<UNOFFICIAL> Mississauga ON

Database:
 SPL

Ref No:	6314-7JYJ2W	Municipality No:	
Year:		Nature of Damage:	
Incident Dt:		Discharger Report:	
Dt MOE Arvl on Scn:		Material Group:	
MOE Reported Dt:	9/30/2008	Impact to Health:	
Dt Document Closed:	12/2/2008	Agency Involved:	
Site No:			
MOE Response:	No Field Response		
Site County/District:			
Site Geo Ref Meth:			
Site District Office:	Halton-Peel		
Nearest Watercourse:			
Site Name:	Westbound 407, past Winston Churchill<UNOFFICIAL>		
Site Address:			
Site Region:			
Site Municipality:	Mississauga		
Site Lot:			
Site Conc:			
Site Geo Ref Accu:			
Site Map Datum:			
Northing:			
Easting:			
Incident Cause:	Other Transport Accident		
Incident Preceding Spill:			
Environment Impact:			
Health Env Consequence:			
Nature of Impact:			
Contaminant Qty:	15 L		
Contaminant Qty 1:	15		
Contaminant Unit:	L		
Client Type:			
Source Type:			
Contaminant Code:	15		
Contaminant Name:	HYDRAULIC OIL		
Contaminant Limit 1:			
Contam Limit Freq 1:			
Contaminant UN No 1:			
Receiving Medium:			
Incident Reason:	Unknown - Reason not determined		
Incident Summary:	15 L of fuel to ditch-clean-up initiated		

Activity Preceding Spill:
Property 2nd Watershed:
Property Tertiary Watershed:
Sector Type:
SAC Action Class: Highway Spills (usually highway accidents)
Call Report Locatn Geodata:
Time Reported:
System Facility Address:
Client Name:

Site: 401 Westbound 1km east of Winston Churchill<UNOFFICIAL> Mississauga ON
Ref No: 8157-7HLBK9
Year:
Incident Dt:
Dt MOE Arvl on Scn:
MOE Reported Dt: 8/17/2008
Dt Document Closed: 8/25/2008
Site No:
MOE Response: No Field Response
Site County/District:
Site Geo Ref Meth:
Site District Office: Halton-Peel
Nearest Watercourse:
Site Name: 401 Westbound 1km east of Winston Churchill<UNOFFICIAL>
Site Address:
Site Region:
Site Municipality: Mississauga
Site Lot:
Site Conc:
Site Geo Ref Accu:
Site Map Datum:
Northing:
Easting:
Incident Cause: Other Transport Accident
Incident Preceding Spill:
Environment Impact: Not Anticipated
Health Env Consequence:
Nature of Impact: Soil Contamination
Contaminant Qty: other - see incident description
Contaminant Qty 1:
Contaminant Unit: other - see incident description
Client Type:
Source Type:
Contaminant Code:
Contaminant Name: Radiator Fluid
Contaminant Limit 1:
Contam Limit Freq 1:
Contaminant UN No 1:
Receiving Medium:
Incident Reason: Error- Operator error
Incident Summary: Dump Truck: Radiator fluid to grnd, qty unknown, cont.
Activity Preceding Spill:
Property 2nd Watershed:
Property Tertiary Watershed:
Sector Type: Other
SAC Action Class: Highway Spills (usually highway accidents)
Call Report Locatn Geodata:
Time Reported:
System Facility Address:
Client Name:

Database:
SPL

Site: Hwy 401 E<UNOFFICIAL> Mississauga ON

Database:
SPL

Ref No:	8230-7DPMZC	Municipality No:	
Year:		Nature of Damage:	
Incident Dt:		Discharger Report:	
Dt MOE Arvl on Scn:		Material Group:	
MOE Reported Dt:	4/14/2008	Impact to Health:	
Dt Document Closed:	4/16/2008	Agency Involved:	
Site No:			
MOE Response:	Referral to others		
Site County/District:			
Site Geo Ref Meth:			
Site District Office:	Halton-Peel		
Nearest Watercourse:			
Site Name:	Hwy 401 E<UNOFFICIAL>		
Site Address:			
Site Region:			
Site Municipality:	Mississauga		
Site Lot:			
Site Conc:			
Site Geo Ref Accu:			
Site Map Datum:			
Northing:			
Easting:			
Incident Cause:	Other Transport Accident		
Incident Preceding Spill:			
Environment Impact:	Confirmed		
Health Env Consequence:			
Nature of Impact:	Human Health/Safety; Other Impact(s); Soil Contamination		
Contaminant Qty:	85 L		
Contaminant Qty 1:	85		
Contaminant Unit:	L		
Client Type:			
Source Type:			
Contaminant Code:	13		
Contaminant Name:	DIESEL FUEL		
Contaminant Limit 1:			
Contam Limit Freq 1:			
Contaminant UN No 1:			
Receiving Medium:			
Incident Reason:	Unknown - Reason not determined		
Incident Summary:	Hwy 401 E- Transport truck/100L dsl to grd		
Activity Preceding Spill:			
Property 2nd Watershed:			
Property Tertiary Watershed:			
Sector Type:	Other Motor Vehicle		
SAC Action Class:	Highway Spills (usually highway accidents)		
Call Report Locatn Geodata:			
Time Reported:			
System Facility Address:			
Client Name:			

Site: Hwy 401 westbound just west of Dixie Mississauga ON

Database:
SPL

Ref No:	8713-6XUVC4	Municipality No:	
Year:		Nature of Damage:	
Incident Dt:		Discharger Report:	
Dt MOE Arvl on Scn:		Material Group:	Waste
MOE Reported Dt:	1/27/2007	Impact to Health:	
Dt Document Closed:	1/31/2007	Agency Involved:	
Site No:			
MOE Response:	No Field Response		
Site County/District:			
Site Geo Ref Meth:			
Site District Office:			
Nearest Watercourse:			
Site Name:	O.K. Transportation Spill<UNOFFICIAL>		
Site Address:			

Site Region:
Site Municipality: Mississauga
Site Lot:
Site Conc:
Site Geo Ref Accu:
Site Map Datum:
Northing:
Easting:
Incident Cause: Other Transport Accident
Incident Preceding Spill:
Environment Impact: Possible
Health Env Consequence:
Nature of Impact: Other Impact(s)
Contaminant Qty: 50 L
Contaminant Qty 1: 50
Contaminant Unit: L
Client Type:
Source Type:
Contaminant Code: 41
Contaminant Name: DIESEL FUEL AND WATER MIXTURE
Contaminant Limit 1:
Contam Limit Freq 1:
Contaminant UN No 1:
Receiving Medium: Water
Incident Reason: Unknown - Reason not determined
Incident Summary: O.K. Transportation: 50 L diesel + water to closed CB
Activity Preceding Spill:
Property 2nd Watershed:
Property Tertiary Watershed:
Sector Type: Transport Truck
SAC Action Class:
Call Report Locatn Geodata:
Time Reported:
System Facility Address:
Client Name:

Site: The Wagon Shop Ltd
 Highway 401 @ Winston Churchill Mississauga ON

Database:
 SPL

Ref No:	5542-72BGSZ	Municipality No:	
Year:		Nature of Damage:	
Incident Dt:		Discharger Report:	
Dt MOE Arvl on Scn:		Material Group:	Oil
MOE Reported Dt:	4/16/2007	Impact to Health:	
Dt Document Closed:	6/21/2007	Agency Involved:	
Site No:			
MOE Response:	No Field Response		
Site County/District:			
Site Geo Ref Meth:			
Site District Office:			
Nearest Watercourse:			
Site Name:	Highway 401<UNOFFICIAL>		
Site Address:			
Site Region:			
Site Municipality:	Mississauga		
Site Lot:			
Site Conc:			
Site Geo Ref Accu:			
Site Map Datum:			
Northing:			
Easting:			
Incident Cause:	Other Transport Accident		
Incident Preceding Spill:			
Environment Impact:	Confirmed		
Health Env Consequence:			
Nature of Impact:	Other Impact(s)		
Contaminant Qty:	400 L		

Contaminant Qty 1: 400
Contaminant Unit: L
Client Type:
Source Type:
Contaminant Code: 13
Contaminant Name: DIESEL FUEL
Contaminant Limit 1:
Contam Limit Freq 1:
Contaminant UN No 1:
Receiving Medium: Land & Water
Incident Reason: Spill
Incident Summary: MVA: Hwy 401 west/Winston Churchill, 400L to ditch.
Activity Preceding Spill:
Property 2nd Watershed:
Property Tertiary Watershed:
Sector Type: Transport Truck
SAC Action Class:
Call Report Locatn Geodata:
Time Reported:
System Facility Address:
Client Name: The Wagon Shop Ltd

Site: MVA - 150 L diesel to Hwy 401 and CB<UNOFFICIAL>
 Highway 401 westbound at the 407 overpass. Mississauga ON

Database:
 SPL

Ref No:	8786-6PUNWX	Municipality No:
Year:		Nature of Damage:
Incident Dt:	5/16/2006	Discharger Report:
Dt MOE Arvl on Scn:		Material Group:
MOE Reported Dt:	5/16/2006	Impact to Health:
Dt Document Closed:		Agency Involved:
Site No:		
MOE Response:		
Site County/District:		
Site Geo Ref Meth:		
Site District Office:	Halton-Peel	
Nearest Watercourse:		
Site Name:	MVA - 150 L diesel to Hwy 401 and CB<UNOFFICIAL>	
Site Address:	Highway 401 westbound at the 407 overpass.	
Site Region:		
Site Municipality:	Mississauga	
Site Lot:		
Site Conc:		
Site Geo Ref Accu:		
Site Map Datum:		
Northing:		
Easting:		
Incident Cause:		
Incident Preceding Spill:		
Environment Impact:	Possible	
Health Env Consequence:		
Nature of Impact:		
Contaminant Qty:	150 L	
Contaminant Qty 1:	150	
Contaminant Unit:	L	
Client Type:		
Source Type:	Other Motor Vehicle	
Contaminant Code:	13	
Contaminant Name:	DIESEL FUEL	
Contaminant Limit 1:		
Contam Limit Freq 1:		
Contaminant UN No 1:		
Receiving Medium:		
Incident Reason:	Equipment/Vehicles	
Incident Summary:	MVA: 150 L diesel to Hwy 401/CB, Mississauga	
Activity Preceding Spill:		
Property 2nd Watershed:		

Property Tertiary Watershed:
Sector Type:
SAC Action Class:
Call Report Locatn Geodata:
Time Reported:
System Facility Address:
Client Name: Graham Bros. Construction Limited

Site:
407 westbound, east of Hurontario Mississauga ON

Database:
SPL

Ref No: 6470-6ARM5C
Year:
Incident Dt: 3/23/2005
Dt MOE Arvl on Scn:
MOE Reported Dt: 3/23/2005
Dt Document Closed:
Site No:
MOE Response:
Site County/District:
Site Geo Ref Meth:
Site District Office: Halton-Peel
Nearest Watercourse:
Site Name: MVA - 407<UNOFFICIAL>
Site Address:
Site Region:
Site Municipality: Mississauga
Site Lot:
Site Conc:
Site Geo Ref Accu:
Site Map Datum:
Northing:
Easting:
Incident Cause:
Incident Preceding Spill:
Environment Impact: Possible
Health Env Consequence:
Nature of Impact: Soil Contamination
Contaminant Qty:
Contaminant Qty 1:
Contaminant Unit: L
Client Type:
Source Type:
Contaminant Code:
Contaminant Name: DIESEL FUEL
Contaminant Limit 1:
Contam Limit Freq 1:
Contaminant UN No 1:
Receiving Medium: Land
Incident Reason:
Incident Summary: 407 west, 100 L diesel to grassy area
Activity Preceding Spill:
Property 2nd Watershed:
Property Tertiary Watershed:
Sector Type: Transport Truck
SAC Action Class: Spill to Highway (Accident)
Call Report Locatn Geodata:
Time Reported:
System Facility Address:
Client Name:

Municipality No:
Nature of Damage:
Discharger Report: 0
Material Group: Oil
Impact to Health:
Agency Involved:

Site:
Hwy. 401, east-bound collector lane just west of Dixie Rd. <UNOFFICIAL> Mississauga ON

Database:
SPL

Ref No: 6374-6EGU6A
Year:
Municipality No:
Nature of Damage:

Incident Dt:	7/20/2005	Discharger Report:	0
Dt MOE Arvl on Scn:		Material Group:	Oil
MOE Reported Dt:	7/20/2005	Impact to Health:	
Dt Document Closed:		Agency Involved:	
Site No:			
MOE Response:			
Site County/District:			
Site Geo Ref Meth:			
Site District Office:	Halton-Peel		
Nearest Watercourse:			
Site Name:	Hwy. 401, east-bound collector lane just west of Dixie Rd. <UNOFFICIAL>		
Site Address:			
Site Region:			
Site Municipality:	Mississauga		
Site Lot:			
Site Conc:			
Site Geo Ref Accu:			
Site Map Datum:			
Northing:			
Easting:			
Incident Cause:	Container Leak (Fuel Tank Barrels)		
Incident Preceding Spill:			
Environment Impact:	Not Anticipated		
Health Env Consequence:			
Nature of Impact:			
Contaminant Qty:			
Contaminant Qty 1:			
Contaminant Unit:			
Client Type:			
Source Type:			
Contaminant Code:			
Contaminant Name:	DIESEL FUEL		
Contaminant Limit 1:			
Contam Limit Freq 1:			
Contaminant UN No 1:			
Receiving Medium:	Land		
Incident Reason:	Equipment Failure		
Incident Summary:	Transport truck (n.o.s.) - diesel fuel to Hwy. 401.		
Activity Preceding Spill:			
Property 2nd Watershed:			
Property Tertiary Watershed:			
Sector Type:	Transport Truck		
SAC Action Class:	Spills to Highways (usually highway accidents)		
Call Report Locatn Geodata:			
Time Reported:			
System Facility Address:			
Client Name:			

Site:	East Express Right Shoulder401(marker 343)<UNOFFICIAL>	Mississauga ON	Database: SPL
Ref No:	5250-6JXB3M	Municipality No:	
Year:		Nature of Damage:	
Incident Dt:	12/9/2005	Discharger Report:	0
Dt MOE Arvl on Scn:		Material Group:	Oil
MOE Reported Dt:	12/10/2005	Impact to Health:	
Dt Document Closed:		Agency Involved:	
Site No:			
MOE Response:			
Site County/District:			
Site Geo Ref Meth:			
Site District Office:	Halton-Peel		
Nearest Watercourse:			
Site Name:	East Express Right Shoulder401(marker 343)<UNOFFICIAL>		
Site Address:			
Site Region:			
Site Municipality:	Mississauga		

Site Lot:
 Site Conc:
 Site Geo Ref Accu:
 Site Map Datum:
 Northing:
 Easting:
 Incident Cause:
 Incident Preceding Spill:
 Environment Impact: Possible
 Health Env Consequence:
 Nature of Impact: Soil Contamination
 Contaminant Qty:
 Contaminant Qty 1:
 Contaminant Unit:
 Client Type:
 Source Type:
 Contaminant Code:
 Contaminant Name: DIESEL FUEL
 Contaminant Limit 1:
 Contam Limit Freq 1:
 Contaminant UN No 1:
 Receiving Medium: Land
 Incident Reason:
 Incident Summary: EGR: Original Doc-0510-6JWEM4
 Activity Preceding Spill:
 Property 2nd Watershed:
 Property Tertiary Watershed:
 Sector Type:
 SAC Action Class: Land Spills
 Call Report Locatn Geodata:
 Time Reported:
 System Facility Address:
 Client Name:

Site: HWY 407 EB on ramp at merger point from 401 E (Exit 333)<UNOFFICIAL> Mississauga ON

Database:
 SPL

Ref No:	3282-6GH2SN	Municipality No:	
Year:		Nature of Damage:	
Incident Dt:	9/22/2005	Discharger Report:	0
Dt MOE Arvl on Scn:		Material Group:	Oil
MOE Reported Dt:	9/22/2005	Impact to Health:	
Dt Document Closed:		Agency Involved:	
Site No:			
MOE Response:			
Site County/District:			
Site Geo Ref Meth:			
Site District Office:	Halton-Peel		
Nearest Watercourse:			
Site Name:	HWY 407 EB on ramp at merger point from 401 E (Exit 333)<UNOFFICIAL>		
Site Address:			
Site Region:			
Site Municipality:	Mississauga		
Site Lot:			
Site Conc:			
Site Geo Ref Accu:			
Site Map Datum:			
Northing:			
Easting:			
Incident Cause:	Other Transport Accident		
Incident Preceding Spill:			
Environment Impact:	Possible		
Health Env Consequence:			
Nature of Impact:	Soil Contamination		
Contaminant Qty:			
Contaminant Qty 1:			
Contaminant Unit:			

Client Type:
Source Type:
Contaminant Code:
Contaminant Name: DIESEL FUEL
Contaminant Limit 1:
Contam Limit Freq 1:
Contaminant UN No 1:
Receiving Medium: Land
Incident Reason: Unknown - Reason not determined
Incident Summary: HWY 407 Eastbound on ramp - saddle tank rupture
Activity Preceding Spill:
Property 2nd Watershed:
Property Tertiary Watershed:
Sector Type: Transport Truck
SAC Action Class: Spills to Highways (usually highway accidents)
Call Report Locatn Geodata:
Time Reported:
System Facility Address:
Client Name:

Site: WESTBOUND LANES OF HIGHWAY 401 JUST EAST OF HURONTARIO, HIGHWAY 10<UNOFFICIAL> Mississauga ON
Database: SPL

Ref No: 8621-667JXJ
Year:
Incident Dt: 10/28/2004
Dt MOE Arvl on Scn:
MOE Reported Dt: 10/28/2004
Dt Document Closed:
Site No:
MOE Response:
Site County/District:
Site Geo Ref Meth:
Site District Office: Halton-Peel
Nearest Watercourse:
Site Name: WESTBOUND LANES OF HIGHWAY 401 JUST EAST OF HURONTARIO, HIGHWAY 10<UNOFFICIAL>
Site Address:
Site Region: Central
Site Municipality: Mississauga
Site Lot:
Site Conc:
Site Geo Ref Accu:
Site Map Datum:
Northing:
Easting:
Incident Cause: Other Transport Accident
Incident Preceding Spill:
Environment Impact: Possible
Health Env Consequence:
Nature of Impact: Soil Contamination; Surface Water Pollution
Contaminant Qty: 150 L
Contaminant Qty 1:
Contaminant Unit: L
Client Type:
Source Type:
Contaminant Code: 13
Contaminant Name: DIESEL FUEL
Contaminant Limit 1:
Contam Limit Freq 1:
Contaminant UN No 1:
Receiving Medium: Land & Water
Incident Reason: Other - Reason not otherwise defined
Incident Summary: Hwy 401 Mississauga: 100 L of dsl to storm sewer.
Activity Preceding Spill:
Property 2nd Watershed:
Property Tertiary Watershed:

Municipality No:
Nature of Damage:
Discharger Report:
Material Group: Oil
Impact to Health:
Agency Involved:

Sector Type:
SAC Action Class: Spill to Inland Watercourses; Spill to Land
Call Report Locatn Geodata:
Time Reported:
System Facility Address:
Client Name:

Site: HWY 401 EASTBOUND BETWEEN WINSTON CHURCHILL AND ERIN MILLS PKWY<UNOFFICIAL> Mississauga ON **Database:** SPL

Ref No: 7603-5ZUK7Q Municipality No:
Year: Nature of Damage:
Incident Dt: 6/11/2004 Discharger Report:
Dt MOE Arvl on Scn: Material Group: Oil
MOE Reported Dt: 6/11/2004 Impact to Health:
Dt Document Closed: Agency Involved:
Site No:
MOE Response:
Site County/District:
Site Geo Ref Meth:
Site District Office: Halton-Peel
Nearest Watercourse:
Site Name: HWY 401 EASTBOUND BETWEEN WINSTON CHURCHILL AND ERIN MILLS PKWY<UNOFFICIAL>
Site Address:
Site Region: Central
Site Municipality: Mississauga
Site Lot:
Site Conc:
Site Geo Ref Accu:
Site Map Datum:
Northing:
Easting:
Incident Cause: Other Transport Accident
Incident Preceding Spill:
Environment Impact: Possible
Health Env Consequence:
Nature of Impact:
Contaminant Qty: other - see incident description
Contaminant Qty 1:
Contaminant Unit: other - see incident description
Client Type:
Source Type:
Contaminant Code: 13
Contaminant Name: DIESEL FUEL
Contaminant Limit 1:
Contam Limit Freq 1:
Contaminant UN No 1:
Receiving Medium: Land
Incident Reason:
Incident Summary: Canam Steel,30 L auto fluid to Hwy,clng,Peel
Activity Preceding Spill:
Property 2nd Watershed:
Property Tertiary Watershed:
Sector Type: Transport Truck
SAC Action Class: Spill to Land
Call Report Locatn Geodata:
Time Reported:
System Facility Address:
Client Name:

Site: Wilson Logistics<UNOFFICIAL> **Database:** SPL
EASTBOUND 401 EXPRESS, WEST OF DIXIE<UNOFFICIAL> Mississauga ON

Ref No: 3176-67XTAK Municipality No:
Year: Nature of Damage:
Incident Dt: 12/23/2004 Discharger Report:

Dt MOE Arvl on Scn:		Material Group:	Oil
MOE Reported Dt:	12/23/2004	Impact to Health:	
Dt Document Closed:		Agency Involved:	
Site No:			
MOE Response:			
Site County/District:			
Site Geo Ref Meth:			
Site District Office:	Halton-Peel		
Nearest Watercourse:			
Site Name:	EASTBOUND 401 EXPRESS, WEST OF DIXIE<UNOFFICIAL>		
Site Address:			
Site Region:	Central		
Site Municipality:	Mississauga		
Site Lot:			
Site Conc:			
Site Geo Ref Accu:			
Site Map Datum:			
Northing:			
Easting:			
Incident Cause:	Other Transport Accident		
Incident Preceding Spill:			
Environment Impact:	Not Anticipated		
Health Env Consequence:			
Nature of Impact:	Other Impact(s)		
Contaminant Qty:	100 L		
Contaminant Qty 1:			
Contaminant Unit:	L		
Client Type:			
Source Type:			
Contaminant Code:	13		
Contaminant Name:	DIESEL FUEL		
Contaminant Limit 1:			
Contam Limit Freq 1:			
Contaminant UN No 1:			
Receiving Medium:	Land		
Incident Reason:	Equipment/Vehicles		
Incident Summary:	Wilson Logistics, 100L diesel at 401 w. of Dixie		
Activity Preceding Spill:			
Property 2nd Watershed:			
Property Tertiary Watershed:			
Sector Type:	Other Motor Vehicle		
SAC Action Class:	Spill to Highway (Accident)		
Call Report Locatn Geodata:			
Time Reported:			
System Facility Address:			
Client Name:	Wilson Logistics<UNOFFICIAL>		

Site:	Hwy 401, just east of Mississauga Rd. Mississauga ON		Database: SPL
Ref No:	7251-5P5LVE	Municipality No:	
Year:		Nature of Damage:	
Incident Dt:	7/4/2003	Discharger Report:	
Dt MOE Arvl on Scn:		Material Group:	Oil
MOE Reported Dt:	7/4/2003	Impact to Health:	
Dt Document Closed:		Agency Involved:	
Site No:			
MOE Response:			
Site County/District:			
Site Geo Ref Meth:			
Site District Office:	Halton-Peel		
Nearest Watercourse:			
Site Name:	HIGHWAY 401 WESTBOUND<UNOFFICIAL>		
Site Address:			
Site Region:	Central		
Site Municipality:	Mississauga		
Site Lot:			

Site Conc:
Site Geo Ref Accu:
Site Map Datum:
Northing:
Easting:
Incident Cause:
Incident Preceding Spill:
Environment Impact: Possible
Health Env Consequence:
Nature of Impact: Soil Contamination
Contaminant Qty: 80 L
Contaminant Qty 1:
Contaminant Unit: L
Client Type:
Source Type:
Contaminant Code: 13
Contaminant Name: DIESEL FUEL
Contaminant Limit 1:
Contam Limit Freq 1:
Contaminant UN No 1:
Receiving Medium: Land
Incident Reason:
Incident Summary: 20 gal to Hwy 401/Mississauga Rd.
Activity Preceding Spill:
Property 2nd Watershed:
Property Tertiary Watershed:
Sector Type: Transport Truck
SAC Action Class: Spill to Highway (Accident)
Call Report Locatn Geodata:
Time Reported:
System Facility Address:
Client Name:

Site: 546037 Ontario Limited operated as RAM Lighting<UNOFFICIAL>
 401 WESTBOUND COLLECTORS EAST OF DIXIE LEFT HAND LANE<UNOFFICIAL> Mississauga ON

Database:
 SPL

Ref No:	6216-5SZSPC	Municipality No:	
Year:		Nature of Damage:	
Incident Dt:	11/5/2003	Discharger Report:	
Dt MOE Arvl on Scn:		Material Group:	Oil
MOE Reported Dt:	11/5/2003	Impact to Health:	
Dt Document Closed:		Agency Involved:	
Site No:			
MOE Response:			
Site County/District:			
Site Geo Ref Meth:			
Site District Office:	Halton-Peel		
Nearest Watercourse:			
Site Name:	401 WESTBOUND COLLECTORS EAST OF DIXIE LEFT HAND LANE<UNOFFICIAL>		
Site Address:			
Site Region:	Central		
Site Municipality:	Mississauga		
Site Lot:			
Site Conc:			
Site Geo Ref Accu:			
Site Map Datum:			
Northing:			
Easting:			
Incident Cause:	Other Discharges		
Incident Preceding Spill:			
Environment Impact:	Possible		
Health Env Consequence:			
Nature of Impact:	Surface Water Pollution		
Contaminant Qty:	91 L		
Contaminant Qty 1:	91		
Contaminant Unit:	L		
Client Type:			

Source Type:
Contaminant Code: 13
Contaminant Name: DIESEL FUEL
Contaminant Limit 1:
Contam Limit Freq 1:
Contaminant UN No 1:
Receiving Medium: Water
Incident Reason: Unknown - Reason not determined
Incident Summary: 401 Westbound @ Dixie - diesel to storm sewer
Activity Preceding Spill:
Property 2nd Watershed:
Property Tertiary Watershed:
Sector Type: Transport Truck
SAC Action Class: Spill to Inland Watercourses
Call Report Locatn Geodata:
Time Reported:
System Facility Address:
Client Name: 546037 Ontario Limited operated as RAM Lighting<UNOFFICIAL>

Site:
 HWY 401 eastbound, east of Hurontario Mississauga ON

Database:
 SPL

Ref No:	2280-5SV8QA	Municipality No:	
Year:		Nature of Damage:	
Incident Dt:	11/1/2003	Discharger Report:	
Dt MOE Arvl on Scn:		Material Group:	Oil
MOE Reported Dt:	11/1/2003	Impact to Health:	
Dt Document Closed:		Agency Involved:	
Site No:			
MOE Response:			
Site County/District:			
Site Geo Ref Meth:			
Site District Office:	Halton-Peel		
Nearest Watercourse:			
Site Name:	MVA SITE, 401<UNOFFICIAL>		
Site Address:			
Site Region:	Central		
Site Municipality:	Mississauga		
Site Lot:			
Site Conc:			
Site Geo Ref Accu:			
Site Map Datum:			
Northing:			
Easting:			
Incident Cause:			
Incident Preceding Spill:			
Environment Impact:	Possible		
Health Env Consequence:			
Nature of Impact:	Soil Contamination		
Contaminant Qty:			
Contaminant Qty 1:			
Contaminant Unit:			
Client Type:			
Source Type:			
Contaminant Code:	13		
Contaminant Name:	DIESEL FUEL		
Contaminant Limit 1:			
Contam Limit Freq 1:			
Contaminant UN No 1:			
Receiving Medium:	Land		
Incident Reason:			
Incident Summary:	MVA, transport truck diesel to HWY401 and ditch.		
Activity Preceding Spill:			
Property 2nd Watershed:			
Property Tertiary Watershed:			
Sector Type:	Transport Truck		
SAC Action Class:	Spill to Highway (Accident)		

Call Report Locatn Geodata:
Time Reported:
System Facility Address:
Client Name:

Site: HWY 401 WESTBOUND COLLECTOR JUST WEST OF DIXIE ROAD.<UNOFFICIAL> Mississauga ON **Database:** SPL

Ref No: 0784-5HFA89 **Municipality No:**
Year: **Nature of Damage:**
Incident Dt: 1/3/2003 **Discharger Report:**
Dt MOE Arvl on Scn: **Material Group:** Oil
MOE Reported Dt: 1/3/2003 **Impact to Health:**
Dt Document Closed: **Agency Involved:**
Site No:
MOE Response:
Site County/District:
Site Geo Ref Meth:
Site District Office: Halton-Peel
Nearest Watercourse:
Site Name: HWY 401 WESTBOUND COLLECTOR JUST WEST OF DIXIE ROAD.<UNOFFICIAL>
Site Address:
Site Region: Central
Site Municipality: Mississauga
Site Lot:
Site Conc:
Site Geo Ref Accu:
Site Map Datum:
Northing:
Easting:
Incident Cause:
Incident Preceding Spill:
Environment Impact:
Health Env Consequence:
Nature of Impact:
Contaminant Qty: 50 L
Contaminant Qty 1:
Contaminant Unit: L
Client Type:
Source Type:
Contaminant Code: 13
Contaminant Name: DIESEL FUEL
Contaminant Limit 1:
Contam Limit Freq 1:
Contaminant UN No 1:
Receiving Medium: Land
Incident Reason:
Incident Summary: Transport Truck-50 L diesel to Roadway.
Activity Preceding Spill:
Property 2nd Watershed:
Property Tertiary Watershed:
Sector Type:
SAC Action Class:
Call Report Locatn Geodata:
Time Reported:
System Facility Address:
Client Name:

Site: PUROLATOR COURIER LTD. **Database:** SPL
COLLECTORS 401 EAST JUST EAST OF DIXIE RD MOTOR VEHICLE (OPERATING FLUID) MISSISSAUGA CITY ON

Ref No: 243515 **Municipality No:** 21102
Year: **Nature of Damage:**
Incident Dt: 10/29/2002 **Discharger Report:**
Dt MOE Arvl on Scn: **Material Group:**
MOE Reported Dt: 10/29/2002 **Impact to Health:**

Dt Document Closed:
Site No:
MOE Response:
Site County/District:
Site Geo Ref Meth:
Site District Office:
Nearest Watercourse:
Site Name:
Site Address:
Site Region:
Site Municipality: MISSISSAUGA CITY
Site Lot:
Site Conc:
Site Geo Ref Accu:
Site Map Datum:
Northing:
Easting:
Incident Cause: UNKNOWN
Incident Preceding Spill:
Environment Impact: POSSIBLE
Health Env Consequence:
Nature of Impact: Multi Media Pollution
Contaminant Qty:
Contaminant Qty 1:
Contaminant Unit:
Client Type:
Source Type:
Contaminant Code:
Contaminant Name:
Contaminant Limit 1:
Contam Limit Freq 1:
Contaminant UN No 1:
Receiving Medium: LAND, WATER
Incident Reason: UNKNOWN
Incident Summary: PUROLATOR COURIER LTD. 20 L DSL TO GRND 1 L TO STORM SEWER, CLEANING UP
Activity Preceding Spill:
Property 2nd Watershed:
Property Tertiary Watershed:
Sector Type:
SAC Action Class:
Call Report Locatn Geodata:
Time Reported:
System Facility Address:
Client Name:

Site: PRIVATE OWNER
 HWY 401 EASTBOUND, EAST OF HWY 10 MOTOR VEHICLE (OPERATING FLUID) MISSISSAUGA CITY ON

Database:
 SPL

Ref No:	239524	Municipality No:	21102
Year:		Nature of Damage:	
Incident Dt:	9/15/2002	Discharger Report:	
Dt MOE Arvl on Scn:		Material Group:	
MOE Reported Dt:	9/15/2002	Impact to Health:	
Dt Document Closed:		Agency Involved:	OPP
Site No:			
MOE Response:			
Site County/District:			
Site Geo Ref Meth:			
Site District Office:			
Nearest Watercourse:			
Site Name:			
Site Address:			
Site Region:			
Site Municipality:	MISSISSAUGA CITY		
Site Lot:			
Site Conc:			
Site Geo Ref Accu:			

Site Map Datum:
Northing:
Easting:
Incident Cause: OTHER CONTAINER LEAK
Incident Preceding Spill:
Environment Impact: POSSIBLE
Health Env Consequence:
Nature of Impact: Soil contamination
Contaminant Qty:
Contaminant Qty 1:
Contaminant Unit:
Client Type:
Source Type:
Contaminant Code:
Contaminant Name:
Contaminant Limit 1:
Contam Limit Freq 1:
Contaminant UN No 1:
Receiving Medium: LAND
Incident Reason: EQUIPMENT FAILURE
Incident Summary: HWY 401 EASTBOUND, CAR HAS LOST FUEL TANK ON SIDE OF ROAD
Activity Preceding Spill:
Property 2nd Watershed:
Property Tertiary Watershed:
Sector Type:
SAC Action Class:
Call Report Locatn Geodata:
Time Reported:
System Facility Address:
Client Name:

Site: GRAFF CONCRETE
 HWY.407 EASTBOUND, WEST OF MISSISSAUGA RD. MOTOR VEHICLE (OPERATING FLUID) MISSISSAUGA CITY
 ON

Database:
 SPL

Ref No:	232345	Municipality No:	21102
Year:		Nature of Damage:	
Incident Dt:	7/17/2002	Discharger Report:	
Dt MOE Arvl on Scn:		Material Group:	
MOE Reported Dt:	7/17/2002	Impact to Health:	
Dt Document Closed:		Agency Involved:	REGION OF PEEL, OPP
Site No:			
MOE Response:			
Site County/District:			
Site Geo Ref Meth:			
Site District Office:			
Nearest Watercourse:			
Site Name:			
Site Address:			
Site Region:			
Site Municipality:	MISSISSAUGA CITY		
Site Lot:			
Site Conc:			
Site Geo Ref Accu:			
Site Map Datum:			
Northing:			
Easting:			
Incident Cause:	OTHER TRANSPORTATION ACCIDENT		
Incident Preceding Spill:			
Environment Impact:	POSSIBLE		
Health Env Consequence:			
Nature of Impact:	Soil contamination		
Contaminant Qty:			
Contaminant Qty 1:			
Contaminant Unit:			
Client Type:			
Source Type:			

Contaminant Code:
Contaminant Name:
Contaminant Limit 1:
Contam Limit Freq 1:
Contaminant UN No 1:
Receiving Medium: LAND
Incident Reason: UNKNOWN
Incident Summary: GRAFF CONCRETE: 100 L DIESEL FUEL TO DITCH. CLEANING.
Activity Preceding Spill:
Property 2nd Watershed:
Property Tertiary Watershed:
Sector Type:
SAC Action Class:
Call Report Locatn Geodata:
Time Reported:
System Facility Address:
Client Name:

Site: TRANSPORT TRUCK
 HWY 401 W/B CENTER CORE JUST WEST OF RENFORTH TRANSPORT TRUCK (CARGO) MISSISSAUGA CITY ON
Database: [SPL](#)

Ref No: 224169
Year:
Incident Dt: 4/18/2002
Dt MOE Arvl on Scn:
MOE Reported Dt: 4/18/2002
Dt Document Closed:
Site No:
MOE Response:
Site County/District:
Site Geo Ref Meth:
Site District Office:
Nearest Watercourse:
Site Name:
Site Address:
Site Region:
Site Municipality: MISSISSAUGA CITY
Site Lot:
Site Conc:
Site Geo Ref Accu:
Site Map Datum:
Northing:
Easting:
Incident Cause: OTHER CONTAINER LEAK
Incident Preceding Spill:
Environment Impact: NOT ANTICIPATED
Health Env Consequence:
Nature of Impact: Soil contamination
Contaminant Qty:
Contaminant Qty 1:
Contaminant Unit:
Client Type:
Source Type:
Contaminant Code:
Contaminant Name:
Contaminant Limit 1:
Contam Limit Freq 1:
Contaminant UN No 1:
Receiving Medium: LAND
Incident Reason: ERROR
Incident Summary: PHILIP SERVICES -10-15 LITRES LIQUID WASTE 122H TO HWY 401, FD, OPP, PEEL
Activity Preceding Spill:
Property 2nd Watershed:
Property Tertiary Watershed:
Sector Type:
SAC Action Class:
Call Report Locatn Geodata:

Time Reported:
System Facility Address:
Client Name:

Site: TRANSPORT TRUCK
401 WEST, COLLECTORS, WEST OF RENFORTH MOTOR VEHICLE (OPERATING FLUID) MISSISSAUGA CITY ON

Database:
SPL

Ref No: 213214 Municipality No: 21102
Year: Nature of Damage:
Incident Dt: 10/5/2001 Discharger Report:
Dt MOE Arvl on Scn: Material Group:
MOE Reported Dt: 10/5/2001 Impact to Health:
Dt Document Closed: Agency Involved: FIRE, MTO
Site No:

MOE Response:
Site County/District:
Site Geo Ref Meth:
Site District Office:
Nearest Watercourse:
Site Name:
Site Address:
Site Region:
Site Municipality: MISSISSAUGA CITY
Site Lot:
Site Conc:
Site Geo Ref Accu:
Site Map Datum:
Northing:
Easting:

Incident Cause: TRUCK/TRAILER OVERTURN

Incident Preceding Spill:
Environment Impact: Possible

Health Env Consequence:
Nature of Impact: Water course or lake

Contaminant Qty:
Contaminant Qty 1:
Contaminant Unit:

Client Type:
Source Type:

Contaminant Code:
Contaminant Name:
Contaminant Limit 1:
Contam Limit Freq 1:
Contaminant UN No 1:

Receiving Medium: Land
Incident Reason: ERROR

Incident Summary: TRANSPORT:JACKKNIFE 401 DIESEL TO SEWER, MTO OPP FD, WORKS ON SITE

Activity Preceding Spill:
Property 2nd Watershed:
Property Tertiary Watershed:
Sector Type:
SAC Action Class:
Call Report Locatn Geodata:
Time Reported:
System Facility Address:
Client Name:

Site: TRANSPORT TRUCK
AT THE TIM HORTON'S PARKING LOT ON DIXIE ROAD AND HWY 401 TRANSPORT TRUCK (CARGO)
MISSISSAUGA CITY ON

Database:
SPL

Ref No: 177190 Municipality No: 21102
Year: Nature of Damage:
Incident Dt: 2/1/2000 Discharger Report:
Dt MOE Arvl on Scn: Material Group:
MOE Reported Dt: 2/1/2000 Impact to Health:

Dt Document Closed:
Site No:
MOE Response:
Site County/District:
Site Geo Ref Meth:
Site District Office:
Nearest Watercourse:
Site Name:
Site Address:
Site Region:
Site Municipality: MISSISSAUGA CITY
Site Lot:
Site Conc:
Site Geo Ref Accu:
Site Map Datum:
Northing:
Easting:
Incident Cause: OTHER CONTAINER LEAK
Incident Preceding Spill:
Environment Impact: NOT ANTICIPATED
Health Env Consequence:
Nature of Impact:
Contaminant Qty:
Contaminant Qty 1:
Contaminant Unit:
Client Type:
Source Type:
Contaminant Code:
Contaminant Name:
Contaminant Limit 1:
Contam Limit Freq 1:
Contaminant UN No 1:
Receiving Medium: LAND
Incident Reason: ERROR
Incident Summary: J.C. EXPRESS CARTAGE:180 L OF VEGETABLE OIL TO PAVED PARKING LOT,CONTAIN
Activity Preceding Spill:
Property 2nd Watershed:
Property Tertiary Watershed:
Sector Type:
SAC Action Class:
Call Report Locatn Geodata:
Time Reported:
System Facility Address:
Client Name:

Site: PRIVATE OWNER
 ROAD SURFACE OF HWY 401 WESTBOUND OFF-RAMP AT DIXIE, DIXIE TO BRITTANIA MOTOR VEHICLE
 (OPERATING FLUID) MISSISSAUGA CITY ON

Database:
 SPL

Ref No:	160287	Municipality No:	21102
Year:		Nature of Damage:	
Incident Dt:	9/19/1998	Discharger Report:	
Dt MOE Arvl on Scn:		Material Group:	
MOE Reported Dt:	9/19/1998	Impact to Health:	
Dt Document Closed:		Agency Involved:	MISS. F/D, PEEL W/D
Site No:			
MOE Response:			
Site County/District:			
Site Geo Ref Meth:			
Site District Office:			
Nearest Watercourse:			
Site Name:			
Site Address:			
Site Region:			
Site Municipality:	MISSISSAUGA CITY		
Site Lot:			
Site Conc:			

Site Geo Ref Accu:
 Site Map Datum:
 Northing:
 Easting:
 Incident Cause: PIPE/HOSE LEAK
 Incident Preceding Spill:
 Environment Impact: NOT ANTICIPATED
 Health Env Consequence:
 Nature of Impact:
 Contaminant Qty:
 Contaminant Qty 1:
 Contaminant Unit:
 Client Type:
 Source Type:
 Contaminant Code:
 Contaminant Name:
 Contaminant Limit 1:
 Contam Limit Freq 1:
 Contaminant UN No 1:
 Receiving Medium: LAND
 Incident Reason: UNKNOWN
 Incident Summary: DNA TRANSPORT->50L DIESEL TO ROAD AND ASPHALT LOT DUE TO RUPTURED FUEL LINE
 Activity Preceding Spill:
 Property 2nd Watershed:
 Property Tertiary Watershed:
 Sector Type:
 SAC Action Class:
 Call Report Locatn Geodata:
 Time Reported:
 System Facility Address:
 Client Name:

Site: MACKIE TRANSPORT
 HWY 401 EASTBOUND JUST EAST OF MISSISSAUGA ROAD. TRANSPORT TRUCK (CARGO) MISSISSAUGA CITY ON
Database: [SPL](#)

Ref No:	160261	Municipality No:	21102
Year:		Nature of Damage:	
Incident Dt:	9/18/1998	Discharger Report:	
Dt MOE Arvl on Scn:		Material Group:	
MOE Reported Dt:	9/19/1998	Impact to Health:	
Dt Document Closed:		Agency Involved:	OPP,FD.MTO,REGION OF PEEL.
Site No:			
MOE Response:			
Site County/District:			
Site Geo Ref Meth:			
Site District Office:			
Nearest Watercourse:			
Site Name:			
Site Address:			
Site Region:			
Site Municipality:	MISSISSAUGA CITY		
Site Lot:			
Site Conc:			
Site Geo Ref Accu:			
Site Map Datum:			
Northing:			
Easting:			
Incident Cause:	OTHER CONTAINER LEAK		
Incident Preceding Spill:			
Environment Impact:	POSSIBLE		
Health Env Consequence:			
Nature of Impact:	Multi Media Pollution		
Contaminant Qty:			
Contaminant Qty 1:			
Contaminant Unit:			
Client Type:			

Source Type:
Contaminant Code:
Contaminant Name:
Contaminant Limit 1:
Contam Limit Freq 1:
Contaminant UN No 1:
Receiving Medium: LAND
Incident Reason: ERROR
Incident Summary: MACKIE-400 L DIESEL TO HIGHWAY,CB'S DYKED BY FD,CLEANUP UNDERWAY,REGION.
Activity Preceding Spill:
Property 2nd Watershed:
Property Tertiary Watershed:
Sector Type:
SAC Action Class:
Call Report Locatn Geodata:
Time Reported:
System Facility Address:
Client Name:

Site: PRIVATE OWNER
 W/B 401, CENTRE CORE, RIGHT SHOULDER CATCH BASIN MOTOR VEHICLE (OPERATING FLUID) MISSISSAUGA
 CITY ON

Database: [SPL](#)

Ref No:	157981	Municipality No:	21102
Year:		Nature of Damage:	
Incident Dt:	7/15/1998	Discharger Report:	
Dt MOE Arvl on Scn:		Material Group:	
MOE Reported Dt:	7/15/1998	Impact to Health:	
Dt Document Closed:		Agency Involved:	MTO & FD.
Site No:			
MOE Response:			
Site County/District:			
Site Geo Ref Meth:			
Site District Office:			
Nearest Watercourse:			
Site Name:			
Site Address:			
Site Region:			
Site Municipality:	MISSISSAUGA CITY		
Site Lot:			
Site Conc:			
Site Geo Ref Accu:			
Site Map Datum:			
Northing:			
Easting:			
Incident Cause:	OTHER TRANSPORTATION ACCIDENT		
Incident Preceding Spill:			
Environment Impact:	NOT ANTICIPATED		
Health Env Consequence:			
Nature of Impact:	Water course or lake		
Contaminant Qty:			
Contaminant Qty 1:			
Contaminant Unit:			
Client Type:			
Source Type:			
Contaminant Code:			
Contaminant Name:			
Contaminant Limit 1:			
Contam Limit Freq 1:			
Contaminant UN No 1:			
Receiving Medium:	LAND		
Incident Reason:	FIRE/EXPLOSION		
Incident Summary:	PRIVATE OWNER-45 L GASO- LINE ONTO HWY,CAR ON FIREFOAM USED BY FD, MTO.		
Activity Preceding Spill:			
Property 2nd Watershed:			
Property Tertiary Watershed:			
Sector Type:			

SAC Action Class:
Call Report Locatn Geodata:
Time Reported:
System Facility Address:
Client Name:

Site: TRANSPORT TRUCK
HWY 401 EASTBOUND JUST EAST OF MISSISSAUGA ROAD. MOTOR VEHICLE (OPERATING FLUID)
MISSISSAUGA CITY ON

Database:
SPL

Ref No: 147446 Municipality No: 21102
Year: Nature of Damage:
Incident Dt: 10/5/1997 Discharger Report:
Dt MOE Arvl on Scn: Material Group:
MOE Reported Dt: 10/5/1997 Impact to Health:
Dt Document Closed: Agency Involved: FD, MTO, OPP
Site No:
MOE Response:
Site County/District:
Site Geo Ref Meth:
Site District Office:
Nearest Watercourse:
Site Name:
Site Address:
Site Region:
Site Municipality: MISSISSAUGA CITY
Site Lot:
Site Conc:
Site Geo Ref Accu:
Site Map Datum:
Northing:
Easting:
Incident Cause: OTHER TRANSPORTATION ACCIDENT
Incident Preceding Spill:
Environment Impact: POSSIBLE
Health Env Consequence:
Nature of Impact: Water course or lake
Contaminant Qty:
Contaminant Qty 1:
Contaminant Unit:
Client Type:
Source Type:
Contaminant Code:
Contaminant Name:
Contaminant Limit 1:
Contam Limit Freq 1:
Contaminant UN No 1:
Receiving Medium: LAND
Incident Reason: UNKNOWN
Incident Summary: CATEAU C.Q. TRANSPORT - 100 L DIESEL FUEL TO C/B AND MEDIAN. OPP, FD, MTO.
Activity Preceding Spill:
Property 2nd Watershed:
Property Tertiary Watershed:
Sector Type:
SAC Action Class:
Call Report Locatn Geodata:
Time Reported:
System Facility Address:
Client Name:

Site: TRANSPORT TRUCK
HWY 401 EASTBOUND CORE LANES RIGHT SIDE WEST OF DIXIE RD, EAST OF RENFORTH RD MOTOR VEHICLE
(OPERATING FLUID) MISSISSAUGA CITY ON

Database:
SPL

Ref No: 131315 Municipality No: 21102
Year: Nature of Damage:

Incident Dt:	9/3/1996	Discharger Report:	
Dt MOE Arvl on Scn:		Material Group:	
MOE Reported Dt:	9/3/1996	Impact to Health:	
Dt Document Closed:		Agency Involved:	OPP, WORKS, MTO
Site No:			
MOE Response:			
Site County/District:			
Site Geo Ref Meth:			
Site District Office:			
Nearest Watercourse:			
Site Name:			
Site Address:			
Site Region:			
Site Municipality:	MISSISSAUGA CITY		
Site Lot:			
Site Conc:			
Site Geo Ref Accu:			
Site Map Datum:			
Northing:			
Easting:			
Incident Cause:	OTHER TRANSPORTATION ACCIDENT		
Incident Preceding Spill:			
Environment Impact:	NOT ANTICIPATED		
Health Env Consequence:			
Nature of Impact:	Water course or lake		
Contaminant Qty:			
Contaminant Qty 1:			
Contaminant Unit:			
Client Type:			
Source Type:			
Contaminant Code:			
Contaminant Name:			
Contaminant Limit 1:			
Contam Limit Freq 1:			
Contaminant UN No 1:			
Receiving Medium:	LAND / WATER		
Incident Reason:	ADVERSE ROAD CONDITION		
Incident Summary:	TRANSPORT TRUCK: 585L OF DIESEL FUEL TO HWY/STORM-SEWER: OPP, MTO, WORKS.		
Activity Preceding Spill:			
Property 2nd Watershed:			
Property Tertiary Watershed:			
Sector Type:			
SAC Action Class:			
Call Report Locatn Geodata:			
Time Reported:			
System Facility Address:			
Client Name:			

Site: TRANSPORT TRUCK
 HWY 401 EASTBOUND ON SOUTH SIDE SHOULDER JUST EAST OF MISSISSAUGA RD. MOTOR VEHICLE
 (OPERATING FLUID) MISSISSAUGA CITY ON

Database:
 SPL

Ref No:	127090	Municipality No:	21102
Year:		Nature of Damage:	
Incident Dt:	5/29/1996	Discharger Report:	
Dt MOE Arvl on Scn:		Material Group:	
MOE Reported Dt:	5/29/1996	Impact to Health:	
Dt Document Closed:		Agency Involved:	FIRE, MTO
Site No:			
MOE Response:			
Site County/District:			
Site Geo Ref Meth:			
Site District Office:			
Nearest Watercourse:			
Site Name:			
Site Address:			
Site Region:			

Site Municipality: MISSISSAUGA CITY
Site Lot:
Site Conc:
Site Geo Ref Accu:
Site Map Datum:
Northing:
Easting:
Incident Cause: OTHER CONTAINER LEAK
Incident Preceding Spill:
Environment Impact: POSSIBLE
Health Env Consequence:
Nature of Impact: Soil contamination
Contaminant Qty:
Contaminant Qty 1:
Contaminant Unit:
Client Type:
Source Type:
Contaminant Code:
Contaminant Name:
Contaminant Limit 1:
Contam Limit Freq 1:
Contaminant UN No 1:
Receiving Medium: LAND
Incident Reason: ERROR
Incident Summary: TRANSPORT TRUCK: 180 L DIESEL TO ROAD, F.D.,MTO ON SCENE, CONTAINED.
Activity Preceding Spill:
Property 2nd Watershed:
Property Tertiary Watershed:
Sector Type:
SAC Action Class:
Call Report Locatn Geodata:
Time Reported:
System Facility Address:
Client Name:

Site: PRIVATE OWNER
 HWY. #401 WESTBOUND BY THE UNDERPASS JUST WEST OF MISSISSAUGA ROAD MOTOR VEHICLE
 (OPERATING FLUID) MISSISSAUGA CITY ON

Database:
 SPL

Ref No:	24400	Municipality No:	21102
Year:		Nature of Damage:	
Incident Dt:	8/28/1989	Discharger Report:	
Dt MOE Arvl on Scn:		Material Group:	
MOE Reported Dt:	8/28/1989	Impact to Health:	
Dt Document Closed:		Agency Involved:	
Site No:			
MOE Response:			
Site County/District:			
Site Geo Ref Meth:			
Site District Office:			
Nearest Watercourse:			
Site Name:			
Site Address:			
Site Region:			
Site Municipality:	MISSISSAUGA CITY		
Site Lot:			
Site Conc:			
Site Geo Ref Accu:			
Site Map Datum:			
Northing:			
Easting:			
Incident Cause:	OTHER TRANSPORTATION ACCIDENT		
Incident Preceding Spill:			
Environment Impact:			
Health Env Consequence:			
Nature of Impact:			
Contaminant Qty:			

Contaminant Qty 1:
 Contaminant Unit:
 Client Type:
 Source Type:
 Contaminant Code:
 Contaminant Name:
 Contaminant Limit 1:
 Contam Limit Freq 1:
 Contaminant UN No 1:
 Receiving Medium: LAND
 Incident Reason: OVERSTRESS/OVERPRESSURE
 Incident Summary: MISSISSAUGA FD- SPILL OF DIESEL TO DITCH, QTY NOT KNOWN, ON WESTBOUND #401
 Activity Preceding Spill:
 Property 2nd Watershed:
 Property Tertiary Watershed:
 Sector Type:
 SAC Action Class:
 Call Report Locatn Geodata:
 Time Reported:
 System Facility Address:
 Client Name:

Site: ASHLAND CHEMICALS
 HWY 401 TRANSPORT TRUCK (CARGO) MISSISSAUGA CITY ON

Database:
 SPL

Ref No:	20358	Municipality No:	21102
Year:		Nature of Damage:	
Incident Dt:	6/1/1989	Discharger Report:	
Dt MOE Arvl on Scn:		Material Group:	
MOE Reported Dt:	6/5/1989	Impact to Health:	
Dt Document Closed:		Agency Involved:	
Site No:			
MOE Response:			
Site County/District:			
Site Geo Ref Meth:			
Site District Office:			
Nearest Watercourse:			
Site Name:			
Site Address:			
Site Region:			
Site Municipality:	MISSISSAUGA CITY		
Site Lot:			
Site Conc:			
Site Geo Ref Accu:			
Site Map Datum:			
Northing:			
Easting:			
Incident Cause:	OTHER CONTAINER LEAK		
Incident Preceding Spill:			
Environment Impact:	NOT ANTICIPATED		
Health Env Consequence:			
Nature of Impact:			
Contaminant Qty:			
Contaminant Qty 1:			
Contaminant Unit:			
Client Type:			
Source Type:			
Contaminant Code:			
Contaminant Name:			
Contaminant Limit 1:			
Contam Limit Freq 1:			
Contaminant UN No 1:			
Receiving Medium:	AIR		
Incident Reason:	OTHER		
Incident Summary:	BACKENTRY - ASHLAND CHEM METHYLETHYL CHLORIDE FROMRUPTURED DRUM (AMT U/K)		
Activity Preceding Spill:			
Property 2nd Watershed:			

Property Tertiary Watershed:
Sector Type:
SAC Action Class:
Call Report Locatn Geodata:
Time Reported:
System Facility Address:
Client Name:

Site: TRANSPORT TRUCK
401 WESTBOUND,E OF JAMES SNOW PKWY. MOTOR VEHICLE (OPERATING FLUID) MISSISSAUGA CITY ON

Database:
[SPL](#)

Ref No: 105464 Municipality No: 21102
Year: Nature of Damage:
Incident Dt: 9/21/1994 Discharger Report:
Dt MOE Arvl on Scn: Material Group:
MOE Reported Dt: 9/21/1994 Impact to Health:
Dt Document Closed: Agency Involved: MTO,FD, OPP.
Site No:
MOE Response:
Site County/District:
Site Geo Ref Meth:
Site District Office:
Nearest Watercourse:
Site Name:
Site Address:
Site Region:
Site Municipality: MISSISSAUGA CITY
Site Lot:
Site Conc:
Site Geo Ref Accu:
Site Map Datum:
Northing:
Easting:
Incident Cause: OTHER CONTAINER LEAK
Incident Preceding Spill:
Environment Impact: CONFIRMED
Health Env Consequence:
Nature of Impact: Soil contamination
Contaminant Qty:
Contaminant Qty 1:
Contaminant Unit:
Client Type:
Source Type:
Contaminant Code:
Contaminant Name:
Contaminant Limit 1:
Contam Limit Freq 1:
Contaminant UN No 1:
Receiving Medium: LAND / WATER
Incident Reason: ERROR
Incident Summary: TRANSPORT TRUCK-UKN QTY DIESEL FUEL TO SHOULDER, BURNED IN FIRE,MTO,FD.
Activity Preceding Spill:
Property 2nd Watershed:
Property Tertiary Watershed:
Sector Type:
SAC Action Class:
Call Report Locatn Geodata:
Time Reported:
System Facility Address:
Client Name:

Site: TRANSPORT TRUCK
HWY 401 EASTBOUND ON SOUTH SIDE SHOULDER JUST EAST OF HWY 10 MOTOR VEHICLE (OPERATING FLUID) MISSISSAUGA CITY ON

Database:
[SPL](#)

Ref No: 99813 Municipality No: 21102

Year:		Nature of Damage:	
Incident Dt:	5/12/1994	Discharger Report:	
Dt MOE Arvl on Scn:		Material Group:	
MOE Reported Dt:	5/12/1994	Impact to Health:	
Dt Document Closed:		Agency Involved:	FIRE, MTO
Site No:			
MOE Response:			
Site County/District:			
Site Geo Ref Meth:			
Site District Office:			
Nearest Watercourse:			
Site Name:			
Site Address:			
Site Region:			
Site Municipality:	MISSISSAUGA CITY		
Site Lot:			
Site Conc:			
Site Geo Ref Accu:			
Site Map Datum:			
Northing:			
Easting:			
Incident Cause:	OTHER CONTAINER LEAK		
Incident Preceding Spill:			
Environment Impact:	CONFIRMED		
Health Env Consequence:			
Nature of Impact:	Soil contamination		
Contaminant Qty:			
Contaminant Qty 1:			
Contaminant Unit:			
Client Type:			
Source Type:			
Contaminant Code:			
Contaminant Name:			
Contaminant Limit 1:			
Contam Limit Freq 1:			
Contaminant UN No 1:			
Receiving Medium:	LAND		
Incident Reason:	ERROR		
Incident Summary:	TRANSPORT TRUCK- 450 L DIESEL TO ROAD, F.D.,MTO ON SCENE, CONTAINED		
Activity Preceding Spill:			
Property 2nd Watershed:			
Property Tertiary Watershed:			
Sector Type:			
SAC Action Class:			
Call Report Locatn Geodata:			
Time Reported:			
System Facility Address:			
Client Name:			

Site: TRANSPORT TRUCK
 HWY 401 BETWEEN WINSTON CHURCHILL AND MISSISSAUGA ROAD,EASTBOUND LANES. MOTOR VEHICLE
 (OPERATING FLUID) MISSISSAUGA CITY ON

Database:
 SPL

Ref No:	95183	Municipality No:	21102
Year:		Nature of Damage:	
Incident Dt:	1/10/1994	Discharger Report:	
Dt MOE Arvl on Scn:		Material Group:	
MOE Reported Dt:	1/10/1994	Impact to Health:	
Dt Document Closed:		Agency Involved:	OPP,FD,MTO,REG OF PEEL.
Site No:			
MOE Response:			
Site County/District:			
Site Geo Ref Meth:			
Site District Office:			
Nearest Watercourse:			
Site Name:			
Site Address:			

Site Region:
Site Municipality: MISSISSAUGA CITY
Site Lot:
Site Conc:
Site Geo Ref Accu:
Site Map Datum:
Northing:
Easting:
Incident Cause: OTHER CONTAINER LEAK
Incident Preceding Spill:
Environment Impact: POSSIBLE
Health Env Consequence:
Nature of Impact: Soil contamination
Contaminant Qty:
Contaminant Qty 1:
Contaminant Unit:
Client Type:
Source Type:
Contaminant Code:
Contaminant Name:
Contaminant Limit 1:
Contam Limit Freq 1:
Contaminant UN No 1:
Receiving Medium: LAND
Incident Reason: ERROR
Incident Summary: TRANSPORT TRUCK-136 L DIESEL FUEL TO HIGHWAY,FD,OPP AND MTO ONSITE.
Activity Preceding Spill:
Property 2nd Watershed:
Property Tertiary Watershed:
Sector Type:
SAC Action Class:
Call Report Locatn Geodata:
Time Reported:
System Facility Address:
Client Name:

Site:
 HWY 401 AND 10 MTO PATROL YARD Mississauga ON

Database:
 WWIS

Well ID:	7312432	Flowing (Y/N):	
Construction Date:		Flow Rate:	
Use 1st:		Data Entry Status:	
Use 2nd:		Data Src:	
Final Well Status:	0	Date Received:	06/11/2018
Water Type:		Selected Flag:	TRUE
Casing Material:		Abandonment Rec:	Yes
Audit No:	Z285844	Contractor:	7610
Tag:		Form Version:	7
Constructn Method:		Owner:	
Elevation (m):		County:	
Elevatn Reliabilty:		Lot:	
Depth to Bedrock:		Concession:	
Well Depth:		Concession Name:	
Overburden/Bedrock:		Easting NAD83:	
Pump Rate:		Northing NAD83:	
Static Water Level:		Zone:	
Clear/Cloudy:		UTM Reliability:	
Municipality:			
Site Info:			

Bore Hole Information

Bore Hole ID:	1007100656	Elevation:	
DP2BR:		Elevrc:	
Spatial Status:		Zone:	
Code OB:		East83:	

Code OB Desc:
Open Hole:
Cluster Kind:
Date Completed: 05/24/2018
Remarks:
Location Method Desc: on Water Well Record
Elevrc Desc:
Location Source Date:
Improvement Location Source:
Improvement Location Method:
Source Revision Comment:
Supplier Comment:

North83:
Org CS: UTM83
UTMRC: 9
UTMRC Desc: unknown UTM
Location Method: wwr

**Overburden and Bedrock
Materials Interval**

Formation ID: 1007194407
Layer:
Color:
General Color:
Material 1:
Material 1 Desc:
Material 2:
Material 2 Desc:
Material 3:
Material 3 Desc:
Formation Top Depth:
Formation End Depth:
Formation End Depth UOM: ft

**Annular Space/Abandonment
Sealing Record**

Plug ID: 1007194413
Layer: 1
Plug From:
Plug To:
Plug Depth UOM: ft

**Method of Construction & Well
Use**

Method Construction ID: 1007194412
Method Construction Code:
Method Construction:
Other Method Construction:

Pipe Information

Pipe ID: 1007194406
Casing No: 0
Comment:
Alt Name:

Construction Record - Casing

Casing ID: 1007194410
Layer:
Material:
Open Hole or Material:
Depth From:
Depth To:
Casing Diameter:
Casing Diameter UOM: inch
Casing Depth UOM: ft

Construction Record - Screen

Screen ID: 1007194411
Layer:
Slot:
Screen Top Depth:
Screen End Depth:
Screen Material:
Screen Depth UOM: ft
Screen Diameter UOM: inch
Screen Diameter:

Water Details

Water ID: 1007194409
Layer:
Kind Code:
Kind:
Water Found Depth:
Water Found Depth UOM: ft

Hole Diameter

Hole ID: 1007194408
Diameter:
Depth From:
Depth To:
Hole Depth UOM: ft
Hole Diameter UOM: inch

Appendix: Database Descriptions

*Environmental Risk Information Services (ERIS) can search the following databases. The extent of historical information varies with each database and current information is determined by what is publicly available to ERIS at the time of update. **Note:** Databases denoted with " * " indicates that the database will no longer be updated. See the individual database description for more information.*

Abandoned Aggregate Inventory:

Provincial [AAGR](#)

The MAAP Program maintains a database of abandoned pits and quarries. Please note that the database is only referenced by lot and concession and city/town location. The database provides information regarding the location, type, size, land use, status and general comments.*

Government Publication Date: Sept 2002*

Aggregate Inventory:

Provincial [AGR](#)

This database of licensed and permitted pits and quarries is maintained by the Ontario Ministry of Natural Resources and Forestry (MNRF), as regulated under the Aggregate Resources Act, R.S.O. 1990. Aggregate site data has been divided into active and inactive sites. Active sites may be further subdivided into partial surrenders. In partial surrenders, defined areas of a site are inactive while the rest of the site remains active.

Government Publication Date: Up to Nov 2023

Abandoned Mine Information System:

Provincial [AMIS](#)

The Abandoned Mines Information System contains data on known abandoned and inactive mines located on both Crown and privately held lands. The information was provided by the Ministry of Northern Development and Mines (MNDM), with the following disclaimer: "the database provided has been compiled from various sources, and the Ministry of Northern Development and Mines makes no representation and takes no responsibility that such information is accurate, current or complete". Reported information includes official mine name, status, background information, mine start/end date, primary commodity, mine features, hazards and remediation.

Government Publication Date: 1800-Apr 2024

Anderson's Waste Disposal Sites:

Private [ANDR](#)

The information provided in this database was collected by examining various historical documents which aimed to characterize the likely position of former waste disposal sites from 1860 to present. The research initiative behind the creation of this database was to identify those sites that are missing from the Ontario MOE Waste Disposal Site Inventory, as well as to provide revisions and corrections to the positions and descriptions of sites currently listed in the MOE inventory. In addition to historic waste disposal facilities, the database also identifies certain auto wreckers and scrap yards that have been extrapolated from documentary sources. Please note that the data is not warranted to be complete, exhaustive or authoritative. The information was collected for research purposes only.

Government Publication Date: 1860s-Present

Aboveground Storage Tanks:

Provincial [AST](#)

Historical listing of aboveground storage tanks made available by the Department of Natural Resources and Forestry. Includes tanks used to hold water or petroleum. This dataset has been retired as of September 25, 2014 and will no longer be updated.

Government Publication Date: May 31, 2014

Automobile Wrecking & Supplies:

Private [AUWR](#)

This database provides an inventory of known locations that are involved in the scrap metal, automobile wrecking/recycling, and automobile parts & supplies industry. Information is provided on the company name, location and business type.

Government Publication Date: 1999-Apr 30, 2024

Borehole:

Provincial [BORE](#)

A borehole is the generalized term for any narrow shaft drilled in the ground, either vertically or horizontally. The information here includes geotechnical investigations or environmental site assessments, mineral exploration, or as a pilot hole for installing piers or underground utilities. Information is from many sources such as the Ministry of Transportation (MTO) boreholes from engineering reports and projects from the 1950 to 1990's in Southern Ontario. Boreholes from the Ontario Geological Survey (OGS) including The Urban Geology Analysis Information System (UGAIS) and the York Peel Durham Toronto (YPDT) database of the Conservation Authority Moraine Coalition. This database will include fields such as location, stratigraphy, depth, elevation, year drilled, etc. For all water well data or oil and gas well data for Ontario please refer to WWIS and OOGW.

Government Publication Date: 1875-Jul 2018

Certificates of Approval:Provincial [CA](#)

This database contains the following types of approvals: Air & Noise, Industrial Sewage, Municipal & Private Sewage, Waste Management Systems and Renewable Energy Approvals. The MOE in Ontario states that any facility that releases emissions to the atmosphere, discharges contaminants to ground or surface water, provides potable water supplies, or stores, transports or disposes of waste, must have a Certificate of Approval before it can operate lawfully. Fields include approval number, business name, address, approval date, approval type and status. This database will no longer be updated, as CofA's have been replaced by either Environmental Activity and Sector Registry (EASR) or Environmental Compliance Approval (ECA). Please refer to those individual databases for any information after Oct.31, 2011.

Government Publication Date: 1985-Oct 30, 2011*

Dry Cleaning Facilities:Federal [CDRY](#)

List of dry cleaning facilities made available by Environment and Climate Change Canada. Environment and Climate Change Canada's Tetrachloroethylene (Use in Dry Cleaning and Reporting Requirements) Regulations (SOR/2003-79) are intended to reduce releases of tetrachloroethylene to the environment from dry cleaning facilities.

Government Publication Date: Jan 2004-Dec 2022

Commercial Fuel Oil Tanks:Provincial [CFOT](#)

Locations of commercial underground fuel oil tanks. This is not a comprehensive or complete inventory of commercial fuel tanks in the province; this listing is a copy of records of registered commercial underground fuel oil tanks obtained under Access to Public Information.

Note that the following types of tanks do not require registration: waste oil tanks in apartments, office buildings, residences, etc.; aboveground gas or diesel tanks. Records are not verified for accuracy or completeness.

Government Publication Date: Oct 2023

Chemical Manufacturers and Distributors:Private [CHEM](#)

This database includes information from both a one time study conducted in 1992 and private source and is a listing of facilities that manufacture or distribute chemicals. The production of these chemical substances may involve one or more chemical reactions and/or chemical separation processes (i.e. fractionation, solvent extraction, crystallization, etc.).

Government Publication Date: 1999-Jan 31, 2020

Chemical Register:Private [CHM](#)

This database includes a listing of locations of facilities within the Province or Territory that either manufacture and/or distributes chemicals.

Government Publication Date: 1999-Apr 30, 2024

Compressed Natural Gas Stations:Private [CNG](#)

Canada has a network of public access compressed natural gas (CNG) refuelling stations. These stations dispense natural gas in compressed form at 3,000 pounds per square inch (psi), the pressure which is allowed within the current Canadian codes and standards. The majority of natural gas refuelling is located at existing retail gasoline that have a separate refuelling island for natural gas. This list of stations is made available by the Canadian Natural Gas Vehicle Alliance.

Government Publication Date: Dec 2012 -May 2024

Inventory of Coal Gasification Plants and Coal Tar Sites:Provincial [COAL](#)

This inventory includes both the "Inventory of Coal Gasification Plant Waste Sites in Ontario-April 1987" and the Inventory of Industrial Sites Producing or Using Coal Tar and Related Tars in Ontario-November 1988) collected by the MOE. It identifies industrial sites that produced and continue to produce or use coal tar and other related tars. Detailed information is available and includes: facility type, size, land use, information on adjoining properties, soil condition, site operators/occupants, site description, potential environmental impacts and historic maps available. This was a one-time inventory.*

Government Publication Date: Apr 1987 and Nov 1988*

Compliance and Convictions:Provincial [CONV](#)

This database summarizes the fines and convictions handed down by the Ontario courts beginning in 1989. Companies and individuals named here have been found guilty of environmental offenses in Ontario courts of law.

Government Publication Date: 1989-Jun 2024

Certificates of Property Use:Provincial [CPU](#)

This is a subset taken from Ontario's Environmental Registry (EBR) database. It will include CPU's on the registry such as (EPA s. 168.6) - Certificate of Property Use.

Government Publication Date: 1994 - July 31, 2024

Drill Hole Database:

Provincial

[DRL](#)

The Ontario Drill Hole Database contains information on more than 113,000 percussion, overburden, sonic and diamond drill holes from assessment files on record with the department of Mines and Minerals. Please note that limited data is available for southern Ontario, as it was the last area to be completed. The database was created when surveys submitted to the Ministry were converted in the Assessment File Research Image Database (AFRI) project. However, the degree of accuracy (coordinates) as to the exact location of drill holes is dependent upon the source document submitted to the MNDM. Levels of accuracy used to locate holes are: centering on the mining claim; a sketch of the mining claim; a 1:50,000 map; a detailed company map; or from submitted a "Report of Work".

Government Publication Date: 1886 - Aug 2023

Delisted Fuel Tanks:

Provincial

[DTNK](#)

List of fuel storage tank sites that were once found in - and have since been removed from - the list of fuel storage tanks made available by the regulatory agency under Access to Public Information.

Government Publication Date: Oct 2023

Environmental Activity and Sector Registry:

Provincial

[EASR](#)

On October 31, 2011, a smarter, faster environmental approvals system came into effect in Ontario. The EASR allows businesses to register certain activities with the ministry, rather than apply for an approval. The registry is available for common systems and processes, to which preset rules of operation can be applied. The EASR is currently available for: heating systems, standby power systems and automotive refinishing. Businesses whose activities aren't subject to the EASR may apply for an ECA (Environmental Compliance Approval). Please see our ECA database.

Government Publication Date: Oct 2011-Jul 31, 2024

Environmental Registry:

Provincial

[EBR](#)

The Environmental Registry lists proposals, decisions and exceptions regarding policies, Acts, instruments, or regulations that could significantly affect the environment. Through the Registry, thirteen provincial ministries notify the public of upcoming proposals and invite their comments. For example, if a local business is requesting a permit, license, or certificate of approval to release substances into the air or water; these are notified on the registry. Data includes: Approval for discharge into the natural environment other than water (i.e. Air) - EPA s. 9, Approval for sewage works - OWRA s. 53(1), and EPA s. 27 - Approval for a waste disposal site. For information regarding Permit to Take Water (PTTW), Certificate of Property Use (CPU) and (ORD) Orders please refer to those individual databases.

Government Publication Date: 1994 - July 31, 2024

Environmental Compliance Approval:

Provincial

[ECA](#)

On October 31, 2011, a smarter, faster environmental approvals system came into effect in Ontario. In the past, a business had to apply for multiple approvals (known as certificates of approval) for individual processes and pieces of equipment. Today, a business either registers itself, or applies for a single approval, depending on the types of activities it conducts. Businesses whose activities aren't subject to the EASR may apply for an ECA. A single ECA addresses all of a business's emissions, discharges and wastes. Separate approvals for air, noise and waste are no longer required. This database will also include Renewable Energy Approvals. For certificates of approval prior to Nov 1st, 2011, please refer to the CA database. For all Waste Disposal Sites please refer to the WDS database.

Government Publication Date: Oct 2011-Jul 31, 2024

Environmental Effects Monitoring:

Federal

[EEM](#)

The Environmental Effects Monitoring program assesses the effects of effluent from industrial or other sources on fish, fish habitat and human usage of fisheries resources. Since 1992, pulp and paper mills have been required to conduct EEM studies under the Pulp and Paper Effluent Regulations. This database provides information on the mill name, geographical location and sub-lethal toxicity data.

Government Publication Date: 1992-2007*

ERIS Historical Searches:

Private

[EHS](#)

ERIS has compiled a database of all environmental risk reports completed since March 1999. Available fields for this database include: site location, date of report, type of report, and search radius. As per all other databases, the ERIS database can be referenced on both the map and "Statistical Profile" page.

Government Publication Date: 1999-Mar 31, 2024

Environmental Issues Inventory System:

Federal

[EIIS](#)

The Environmental Issues Inventory System was developed through the implementation of the Environmental Issues and Remediation Plan. This plan was established to determine the location and severity of contaminated sites on inhabited First Nation reserves, and where necessary, to remediate those that posed a risk to health and safety; and to prevent future environmental problems. The EIIS provides information on the reserve under investigation, inventory number, name of site, environmental issue, site action (Remediation, Site Assessment), and date investigation completed.

Government Publication Date: 1992-2001*

Emergency Management Historical Event:

Provincial

EMHE

List of locations of historical occurrences of emergency events, including those assigned to the Ministry of Natural Resources by Order-In-Council (OIC) under the Emergency Management and Civil Protection Act, as well as events where MNR provided requested emergency response assistance. Many of these events will have involved community evacuations, significant structural loss, and/or involvement of MNR emergency response staff. These events fall into one of ten (10) type categories: Dam Failure; Drought / Low Water; Erosion; Flood; Forest Fire; Soil and Bedrock Instability; Petroleum Resource Center Event, EMO Requested Assistance, Continuity of Operations Event, Other Requested Assistance. EMHE record details are reproduced by ERIIS under License with the Ontario Ministry of Natural Resources © Queen's Printer for Ontario, 2017.

Government Publication Date: Apr 30, 2022

Environmental Penalty Annual Report:

Provincial

EPAR

This database contains data from Ontario's annual environmental penalty report published by the Ministry of the Environment and Climate Change. These reports provide information on environmental penalties for land or water violations issued to companies in one of the nine industrial sectors covered by the Municipal Industrial Strategy for Abatement (MISA) regulations.

Government Publication Date: Jan 1, 2011 - Dec 31, 2023

List of Expired Fuels Safety Facilities:

Provincial

EXP

List of facilities and tanks for which there was once a fuel registration. This is not a comprehensive or complete inventory of expired tanks/tank facilities in the province; this listing is a copy of previously registered tanks and facilities obtained under Access to Public Information. Includes private fuel outlets, bulk plants, fuel oil tanks, gasoline stations, marinas, propane filling stations, liquid fuel tanks, piping systems, etc; includes tanks which have been removed from the ground.

Notes: registration was not required for private fuel underground/aboveground storage tanks prior to January 1990, nor for furnace oil tanks prior to May 1, 2002; registration is not required for waste oil tanks in apartments, office buildings, residences, etc., or aboveground gas or diesel tanks. Records are not verified for accuracy or completeness.

Government Publication Date: Oct 2023

Federal Convictions:

Federal

FCON

Environment Canada maintains a database referred to as the "Environmental Registry" that details prosecutions under the Canadian Environmental Protection Act (CEPA) and the Fisheries Act (FA). Information is provided on the company name, location, charge date, offence and penalty.

Government Publication Date: 1988-Jun 2007*

Contaminated Sites on Federal Land:

Federal

FCS

The Federal Contaminated Sites Inventory includes information on known federal contaminated sites under the custodianship of departments, agencies and consolidated Crown corporations as well as those that are being or have been investigated to determine whether they have contamination arising from past use that could pose a risk to human health or the environment. The inventory also includes non-federal contaminated sites for which the Government of Canada has accepted some or all financial responsibility. It does not include sites where contamination has been caused by, and which are under the control of, enterprise Crown corporations, private individuals, firms or other levels of government. Includes fire training sites and sites at which Per- and Polyfluoroalkyl Substances (PFAS) are a concern.

Government Publication Date: Jun 2000-Jun 2024

Fisheries & Oceans Fuel Tanks:

Federal

FOFT

Fisheries & Oceans Canada maintains an inventory of aboveground & underground fuel storage tanks located on Fisheries & Oceans property or controlled by DFO. Our inventory provides information on the site name, location, tank owner, tank operator, facility type, storage tank location, tank contents & capacity, and date of tank installation.

Government Publication Date: 1964-Sep 2019

Federal Identification Registry for Storage Tank Systems (FIRSTS):

Federal

FRST

A list of federally regulated Storage tanks from the Federal Identification Registry for Storage Tank Systems (FIRSTS). FIRSTS is Environment and Climate Change Canada's database of storage tank systems subject to the Storage Tank for Petroleum Products and Allied Petroleum Products Regulations. The main objective of the Regulations is to prevent soil and groundwater contamination from storage tank systems located on federal and aboriginal lands. Storage tank systems that do not have a valid identification number displayed in a readily visible location on or near the storage tank system may be refused product delivery.

Government Publication Date: Oct 31, 2021

Fuel Storage Tank:

Provincial

FST

List of registered private and retail fuel storage tanks. This is not a comprehensive or complete inventory of private and retail fuel storage tanks in the province; this listing is a copy of registered private and retail fuel storage tanks, obtained under Access to Public Information.

Notes: registration was not required for private fuel underground/aboveground storage tanks prior to January 1990, nor for furnace oil tanks prior to May 1, 2002; registration is not required for waste oil tanks in apartments, office buildings, residences, etc., or aboveground gas or diesel tanks. Records are not verified for accuracy or completeness.

Government Publication Date: Oct 2023

Fuel Storage Tank - Historic:

Provincial

FSTH

The Fuels Safety Branch of the Ontario Ministry of Consumer and Commercial Relations maintained a database of all registered private fuel storage tanks. Public records of private fuel storage tanks are only available since the registration became effective in September 1989. This information is now collected by the Technical Standards and Safety Authority.

Government Publication Date: Pre-Jan 2010*

Ontario Regulation 347 Waste Generators Summary:

Provincial

GEN

Regulation 347 of the Ontario EPA defines a waste generation site as any site, equipment and/or operation involved in the production, collection, handling and/or storage of regulated wastes. A generator of regulated waste is required to register the waste generation site and each waste produced, collected, handled, or stored at the site. This database contains the registration number, company name and address of registered generators including the types of hazardous wastes generated. It includes data on waste generating facilities such as: drycleaners, waste treatment and disposal facilities, machine shops, electric power distribution etc. This information is a summary of all years from 1986 including the most currently available data. Some records may contain, within the company name, the phrase "See & Use..." followed by a series of letters and numbers. This occurs when one company is amalgamated with or taken over by another registered company. The number listed as "See & Use", refers to the new ownership and the other identification number refers to the original ownership. This phrase serves as a link between the 2 companies until operations have been fully transferred.

Government Publication Date: 1986-Oct 31, 2022

Greenhouse Gas Emissions from Large Facilities:

Federal

GHG

List of greenhouse gas emissions from large facilities made available by Environment Canada. Greenhouse gas emissions in kilotonnes of carbon dioxide equivalents (kt CO₂ eq).

Government Publication Date: 2013-Dec 2022

TSSA Historic Incidents:

Provincial

HINC

List of historic incidences of spills and leaks of diesel, fuel oil, gasoline, natural gas, propane, and hydrogen recorded by the TSSA in their previous incident tracking system. The TSSA's Fuels Safety Program administers the Technical Standards & Safety Act 2000, providing fuel-related safety services associated with the safe transportation, storage, handling and use of fuels such as gasoline, diesel, propane, natural gas and hydrogen. Under this Act, the TSSA regulates fuel suppliers, storage facilities, transport trucks, pipelines, contractors and equipment or appliances that use fuels. Records are not verified for accuracy or completeness. This is not a comprehensive or complete inventory of historical fuel spills and leaks in the province. This listing is a copy of the data captured at one moment in time and is hence limited by the record date provided here.

Government Publication Date: 2006-June 2009*

Indian & Northern Affairs Fuel Tanks:

Federal

IAFT

The Department of Indian & Northern Affairs Canada (INAC) maintains an inventory of aboveground & underground fuel storage tanks located on both federal and crown land. Our inventory provides information on the reserve name, location, facility type, site/facility name, tank type, material & ID number, tank contents & capacity, and date of tank installation.

Government Publication Date: 1950-Aug 2003*

Fuel Oil Spills and Leaks:

Provincial

INC

Listing of spills and leaks of diesel, fuel oil, gasoline, natural gas, propane, and hydrogen reported to the Spills Action Centre (SAC). This is not a comprehensive or complete inventory of fuel-related leaks, spills, and incidents in the province; this listing is a copy of incidents reported to the SAC, obtained under Access to Public Information. Includes incidents from fuel-related hazards such as spills, fires, and explosions. Records are not verified for accuracy or completeness.

Government Publication Date: 31 Oct, 2023

Landfill Inventory Management Ontario:

Provincial

LIMO

The Landfill Inventory Management Ontario (LIMO) database is updated every year, as the Ministry of the Environment, Conservation and Parks compiles new and updated information. Includes small and large landfills currently operating as well as those which are closed and historic. Operators of larger landfills provide landfill information for the previous operating year to the ministry for LIMO including: estimated amount of total waste received, landfill capacity, estimated total remaining landfill capacity, fill rates, engineering designs, reporting and monitoring details, size of location, service area, approved waste types, leachate of site treatment, contaminant attenuation zone and more. The small landfills include information such as site owner, site location and certificate of approval # and status.

Government Publication Date: Mar 31, 2022

Canadian Mine Locations:

Private

MINE

This information is collected from the Canadian & American Mines Handbook. The Mines database is a national database that provides over 290 listings on mines (listed as public companies) dealing primarily with precious metals and hard rocks. Listed are mines that are currently in operation, closed, suspended, or are still being developed (advanced projects). Their locations are provided as geographic coordinates (x, y and/or longitude, latitude). As of 2002, data pertaining to Canadian smelters and refineries has been appended to this database.

Government Publication Date: 1998-2009*

Mineral Occurrences:

Provincial

MNR

In the early 70's, the Ministry of Northern Development and Mines created an inventory of approximately 19,000 mineral occurrences in Ontario, in regard to metallic and industrial minerals, as well as some information on building stones and aggregate deposits. Please note that the "Horizontal Positional Accuracy" is approximately +/- 200 m. Many reference elements for each record were derived from field sketches using pace or chain/tape measurements against claim posts or topographic features in the area. The primary limiting factor for the level of positional accuracy is the scale of the source material. The testing of horizontal accuracy of the source materials was accomplished by comparing the plan metric (X and Y) coordinates of that point with the coordinates of the same point as defined from a source of higher accuracy.

Government Publication Date: 1846-Feb 2024

National Analysis of Trends in Emergencies System (NATES):

Federal

NATE

In 1974 Environment Canada established the National Analysis of Trends in Emergencies System (NATES) database, for the voluntary reporting of significant spill incidents. The data was to be used to assist in directing the work of the emergencies program. NATES ran from 1974 to 1994. Extensive information is available within this database including company names, place where the spill occurred, date of spill, cause, reason and source of spill, damage incurred, and amount, concentration, and volume of materials released.

Government Publication Date: 1974-1994*

Non-Compliance Reports:

Provincial

NCPL

The Ministry of the Environment provides information about non-compliant discharges of contaminants to air and water that exceed legal allowable limits, from regulated industrial and municipal facilities. A reported non-compliance failure may be in regard to a Control Order, Certificate of Approval, Sectoral Regulation or specific regulation/act.

Government Publication Date: Dec 31, 2022

National Defense & Canadian Forces Fuel Tanks:

Federal

NDFT

The Department of National Defense and the Canadian Forces maintains an inventory of all aboveground & underground fuel storage tanks located on DND lands. Our inventory provides information on the base name, location, tank type & capacity, tank contents, tank class, date of tank installation, date tank last used, and status of tank as of May 2001. This database will no longer be updated due to the new National Security protocols which have prohibited any release of this database.

Government Publication Date: Up to May 2001*

National Defense & Canadian Forces Spills:

Federal

NDSP

The Department of National Defense and the Canadian Forces maintains an inventory of spills to land and water. All spill sites have been classified under the "Transportation of Dangerous Goods Act - 1992". Our inventory provides information on the facility name, location, spill ID #, spill date, type of spill, as well as the quantity of substance spilled & recovered.

Government Publication Date: Mar 1999-Nov 2023

National Defence & Canadian Forces Waste Disposal Sites:

Federal

NDWD

The Department of National Defence and the Canadian Forces maintains an inventory of waste disposal sites located on DND lands. Where available, our inventory provides information on the base name, location, type of waste received, area of site, depth of site, year site opened/closed and status.

Government Publication Date: 2001-Apr 2007*

National Energy Board Pipeline Incidents:

Federal

NEBI

Locations of pipeline incidents from 2008 to present, made available by the Canada Energy Regulator (CER) - previously the National Energy Board (NEB). Includes incidents reported under the Onshore Pipeline Regulations and the Processing Plant Regulations related to pipelines under federal jurisdiction, does not include incident data related to pipelines under provincial or territorial jurisdiction.

Government Publication Date: 2008-Jun 30, 2021

National Energy Board Wells:

Federal

NEBP

The NEBW database contains information on onshore & offshore oil and gas wells that are outside provincial jurisdiction(s) and are thereby regulated by the National Energy Board. Data is provided regarding the operator, well name, well ID No./UWI, status, classification, well depth, spud and release date.

Government Publication Date: 1920-Feb 2003*

National Environmental Emergencies System (NEES):

Federal

NEES

In 2000, the Emergencies program implemented NEES, a reporting system for spills of hazardous substances. For the most part, this system only captured data from the Atlantic Provinces, some from Quebec and Ontario and a portion from British Columbia. Data for Alberta, Saskatchewan, Manitoba and the Territories was not captured. However, NEES is also a repository for previous Environment Canada spill datasets. NEES is composed of the historic datasets ' or Trends ' which dates from approximately 1974 to present. NEES Trends is a compilation of historic databases, which were merged and includes data from NATES (National Analysis of Trends in Emergencies System), ARTS (Atlantic Regional Trends System), and NEES. In 2001, the Emergencies Program determined that variations in reporting regimes and requirements between federal and provincial agencies made national spill reporting and trend analysis difficult to achieve. As a consequence, the department has focused efforts on capturing data on spills of substances which fall under its legislative authority only (CEPA and FA). As such, the NEES database will be decommissioned in December 2004.

Government Publication Date: 1974-2003***National PCB Inventory:**

Federal

NPCB

Environment Canada's National PCB inventory includes information on in-use PCB containing equipment in Canada including federal, provincial and private facilities. Federal out-of-service PCB containing equipment and PCB waste owned by the federal government or by federally regulated industries such as airlines, railway companies, broadcasting companies, telephone and telecommunications companies, pipeline companies, etc. are also listed. Although it is not Environment Canada's mandate to collect data on non-federal PCB waste, the National PCB inventory includes some information on provincial and private PCB waste and storage sites. Some addresses provided may be Head Office addresses and are not necessarily the location of where the waste is being used or stored.

Government Publication Date: 1988-2008***National Pollutant Release Inventory 1993-2020:**

Federal

NPR2

The National Pollutant Release Inventory (NPRI) is Canada's public inventory of pollutant releases (to air, water and land), disposals, and transfers for recycling. The inventory, managed by Environment and Climate Change Canada, tracks over 300 substances. Under the authority of the Canadian Environmental Protection Act (CEPA), owners or operators of facilities that meet published reporting requirements are required to report to the NPRI.

Government Publication Date: Sep 2020**National Pollutant Release Inventory - Historic:**

Federal

NPRI

Environment Canada has defined the National Pollutant Release Inventory ("NPRI") as a federal government initiative designed to collect comprehensive national data regarding releases to air, water, or land, and waste transfers for recycling for more than 300 listed substances. This data holds historic records; current records are found in NPR2.

Government Publication Date: 1993-May 2017**Oil and Gas Wells:**

Private

OGWE

The Nickle's Energy Group (publisher of the Daily Oil Bulletin) collects information on drilling activity including operator and well statistics. The well information database includes name, location, class, status and depth. The main Nickle's database is updated on a daily basis, however, this database is updated on a monthly basis. More information is available at www.nickles.com.

Government Publication Date: 1988-May 31, 2024**Ontario Oil and Gas Wells:**

Provincial

OOGW

In 1998, the MNR handed over to the Ontario Oil, Gas and Salt Resources Corporation, the responsibility of maintaining a database of oil and gas wells drilled in Ontario. The OGSR Library has over 20,000+ wells in their database. Information available for all wells in the ERIS database include well owner/operator, location, permit issue date, and well cap date, license No., status, depth and the primary target (rock unit) of the well being drilled. All geology/stratigraphy table information, plus all water table information is also provide for each well record.

Government Publication Date: 1800-Aug 2023**Inventory of PCB Storage Sites:**

Provincial

OPCB

The Ontario Ministry of Environment, Waste Management Branch, maintains an inventory of PCB storage sites within the province. Ontario Regulation 11/82 (Waste Management - PCB) and Regulation 347 (Generator Waste Management) under the Ontario EPA requires the registration of inactive PCB storage equipment and/or disposal sites of PCB waste with the Ontario Ministry of Environment. This database contains information on: 1) waste quantities; 2) major and minor sites storing liquid or solid waste; and 3) a waste storage inventory.

Government Publication Date: 1987-Oct 2004; 2012-Dec 2013**Orders:**

Provincial

ORD

This is a subset taken from Ontario's Environmental Registry (EBR) database. It will include Orders on the registry such as (EPA s. 17) - Order for remedial work, (EPA s. 18) - Order for preventative measures, (EPA s. 43) - Order for removal of waste and restoration of site, (EPA s. 44) - Order for conformity with Act for waste disposal sites, (EPA s. 136) - Order for performance of environmental measures.

Government Publication Date: 1994 - July 31, 2024

Canadian Pulp and Paper:

Private

PAP

This information is part of the Pulp and Paper Canada Directory. The Directory provides a comprehensive listing of the locations of pulp and paper mills and the products that they produce.

Government Publication Date: 1999, 2002, 2004, 2005, 2009-2014

Parks Canada Fuel Storage Tanks:

Federal

PCFT

Canadian Heritage maintains an inventory of known fuel storage tanks operated by Parks Canada, in both National Parks and at National Historic Sites. The database details information on site name, location, tank install/removal date, capacity, fuel type, facility type, tank design and owner/operator.

Government Publication Date: 1920-Jan 2005*

Pesticide Register:

Provincial

PES

The Ontario Ministry of the Environment and Climate Change maintains a database of licensed operators and vendors of registered pesticides.

Government Publication Date: Oct 2011-Jul 31, 2024

NPRI Reporters - PFAS Substances:

Federal

PFCH

The National Pollutant Release Inventory (NPRI) is Canada's public inventory of releases, disposals, and transfers, tracking over 320 pollutants. Per - and polyfluoroalkyl substances (PFAS) are a group of over 4,700 human-made substances for which adverse environmental and health effects have been observed. This listing of PFAS substance reporters includes those NPRI facilities that reported substances that are found in either: a) the Comprehensive Global Database of PFASs compiled by the Organisation for Economic Co-operation and Development (OECD), b) the US Environmental Protection Agency (US EPA) Master List of PFAS Substances, c) the US EPA list of PFAS chemicals without explicit structures, or d) the US EPA list of PFAS structures (encompassing the largest set of structures having sufficient levels of fluorination to potentially impart PFAS-type properties).

Government Publication Date: Sep 2020

Potential PFAS Handlers from NPRI:

Federal

PFHA

The National Pollutant Release Inventory (NPRI) is Canada's public inventory of releases, disposals, and transfers, tracking over 320 pollutants. Per - and polyfluoroalkyl substances (PFAS) are a group of over 4,700 human-made substances for which adverse environmental and health effects have been observed. This list of potential PFAS handlers includes those NPRI facilities that reported business activity (NAICS code) included in the US Environmental Protection Agency (US EPA) list of Potential PFAS-Handling Industry Sectors, further described as operating in industry sectors where literature reviews indicate that PFAS may be handled and/or released. Inclusion of a facility in this listing does not indicate that PFAS are being manufactured, processed, used, or released by the facility - these are facilities that potentially handle PFAS based on their industrial profile.

Government Publication Date: Sep 2020

Pipeline Incidents:

Provincial

PINC

List of pipeline incidents (strikes, leaks, spills). This is not a comprehensive or complete inventory of pipeline incidents in the province; this listing is an historical copy of records previously obtained under Access to Public Information. Records are not verified for accuracy or completeness.

Government Publication Date: Feb 28, 2021

Potential PFAS Handlers from EASR:

Provincial

PPHA

The Ontario Environmental Activity and Sector Registry (EASR), described in Ontario Regulation 245/11, allows businesses with less complex operations - and hence not requiring an Environmental Compliance Approval - to register their activities with the Ontario Ministry of the Environment, Conservation and Parks (MECP). This list of potential PFAS handlers includes those EASR facilities that reported business activity (NAICS code) included in the US Environmental Protection Agency (US EPA) list of Potential PFAS-Handling Industry Sectors, further described as operating in industry sectors where literature reviews indicate that PFAS may be handled and/or released. Inclusion of a facility in this listing does not indicate that PFAS are being manufactured, processed, used.

Government Publication Date: Jun 30, 2024

Private and Retail Fuel Storage Tanks:

Provincial

PRT

The Fuels Safety Branch of the Ontario Ministry of Consumer and Commercial Relations maintained a database of all registered private fuel storage tanks and licensed retail fuel outlets. This database includes an inventory of locations that have gasoline, oil, waste oil, natural gas and/or propane storage tanks on their property. The MCCR no longer collects this information. This information is now collected by the Technical Standards and Safety Authority (TSSA).

Government Publication Date: 1989-1996*

Permit to Take Water:

Provincial

PTTW

This is a subset taken from Ontario's Environmental Registry (EBR) database. It will include PTTW's on the registry such as OWRA s. 34 - Permit to take water.

Government Publication Date: 1994 - July 31, 2024

Ontario Regulation 347 Waste Receivers Summary:

Provincial

REC

Part V of the Ontario Environmental Protection Act ("EPA") regulates the disposal of regulated waste through an operating waste management system or a waste disposal site operated or used pursuant to the terms and conditions of a Certificate of Approval or a Provisional Certificate of Approval. Regulation 347 of the Ontario EPA defines a waste receiving site as any site or facility to which waste is transferred by a waste carrier. A receiver of regulated waste is required to register the waste receiving facility. This database represents registered receivers of regulated wastes, identified by registration number, company name and address, and includes receivers of waste such as: landfills, incinerators, transfer stations, PCB storage sites, sludge farms and water pollution control plants. This information is a summary of all years from 1986 including the most currently available data.

Government Publication Date: 1986-1990, 1992-2021

Record of Site Condition:

Provincial

RSC

The Record of Site Condition (RSC) is part of the Ministry of the Environment's Brownfields Environmental Site Registry. Protection from environmental cleanup orders for property owners is contingent upon documentation known as a record of site condition (RSC) being filed in the Environmental Site Registry. In order to file an RSC, the property must have been properly assessed and shown to meet the soil, sediment and groundwater standards appropriate for the use (such as residential) proposed to take place on the property. The Record of Site Condition Regulation (O. Reg. 153/04) details requirements related to site assessment and clean up. RSCs filed after July 1, 2011 will also be included as part of the new (O.Reg. 511/09). The Government of Ontario states that it is not responsible for the accuracy of the information in this Registry.

Government Publication Date: 1997-Sept 2001, Oct 2004-Jul 2024

Retail Fuel Storage Tanks:

Private

RST

This database includes an inventory of retail fuel outlet locations (including marinas) that have on their property gasoline, oil, waste oil, natural gas and / or propane storage tanks.

Government Publication Date: 1999-Apr 30, 2024

Scott's Manufacturing Directory:

Private

SCT

Scott's Directories is a data bank containing information on over 200,000 manufacturers across Canada. Even though Scott's listings are voluntary, it is the most comprehensive database of Canadian manufacturers available. Information concerning a company's address, plant size, and main products are included in this database.

Government Publication Date: 1992-Mar 2011*

Ontario Spills:

Provincial

SPL

List of spills and incidents made available by the Ministry of the Environment, Conservation and Parks. This database identifies information such as location (approximate), type and quantity of contaminant, date of spill, environmental impact, cause, nature of impact, etc. Information from 1988-2002 was part of the ORIS (Occurrence Reporting Information System). The SAC (Spills Action Centre) handles all spills reported in Ontario. Regulations for spills in Ontario are part of the MOE's Environmental Protection Act, Part X.

Government Publication Date: 1988-Mar 2024; May 2024

Wastewater Discharger Registration Database:

Provincial

SRDS

Facilities that report either municipal treated wastewater effluent or industrial wastewater discharges under the Effluent Monitoring and Effluent Limits (EMEL) and Municipal/Industrial Strategy for Abatement Regulations. The Municipal/Industrial Strategy for Abatement (MISA) division of the Ontario Ministry of Environment keeps record of direct dischargers of toxic pollutants within nine sectors including: Electric Power Generation, Mining, Petroleum Refining, Organic Chemicals, Inorganic Chemicals, Pulp & Paper, Metal Casting, Iron & Steel, and Quarries.

Government Publication Date: 1990-Dec 31, 2021

Anderson's Storage Tanks:

Private

TANK

The information provided in this database was collected by examining various historical documents, which identified the location of former storage tanks, containing substances such as fuel, water, gas, oil, and other various types of miscellaneous products. Information is available in regard to business operating at tank site, tank location, permit year, permit & installation type, no. of tanks installed & configuration and tank capacity. Data contained within this database pertains only to the city of Toronto and is not warranted to be complete, exhaustive or authoritative. The information was collected for research purposes only.

Government Publication Date: 1915-1953*

Transport Canada Fuel Storage Tanks:

Federal

TCFT

List of fuel storage tanks currently or previously owned or operated by Transport Canada. This inventory also includes tanks on The Pickering Lands, which refers to 7,530 hectares (18,600 acres) of land in Pickering, Markham, and Uxbridge owned by the Government of Canada since 1972; properties on this land has been leased by the government since 1975, and falls under the Site Management Policy of Transport Canada, but is administered by Public Works and Government Services Canada. This inventory provides information on the site name, location, tank age, capacity and fuel type.

Government Publication Date: 1970 - Apr 2023

Variances for Abandonment of Underground Storage Tanks:

Provincial

[VAR](#)

Listing of variances granted for storage tank abandonment. This is not a comprehensive or complete inventory of tank abandonment variances in the province; this listing is a copy of tank abandonment variance records previously obtained under Access to Public Information. In Ontario, registered underground storage tanks must be removed within two years of disuse; if removal of a tank is not feasible, an application may be sought for a variance from this code requirement.

Records are not verified for accuracy or completeness.

Government Publication Date: Feb 28, 2022

Waste Disposal Sites - MOE CA Inventory:

Provincial

[WDS](#)

The Ontario Ministry of Environment, Waste Management Branch, maintains an inventory of known open (active or inactive) and closed disposal sites in the Province of Ontario. Active sites maintain a Certificate of Approval, are approved to receive and are receiving waste. Inactive sites maintain Certificate(s) of Approval but are not receiving waste. Closed sites are not receiving waste. The data contained within this database was compiled from the MOE's Certificate of Approval database. Locations of these sites may be cross-referenced to the Anderson database described under ERIS's Private Source Database section, by the CA number. All new Environmental Compliance Approvals handed out after Oct 31, 2011 for Waste Disposal Sites will still be found in this database.

Government Publication Date: Oct 2011-Jul 31, 2024

Waste Disposal Sites - MOE 1991 Historical Approval Inventory:

Provincial

[WDSH](#)

In June 1991, the Ontario Ministry of Environment, Waste Management Branch, published the "June 1991 Waste Disposal Site Inventory", of all known active and closed waste disposal sites as of October 30st, 1990. For each "active" site as of October 31st 1990, information is provided on site location, site/CA number, waste type, site status and site classification. For each "closed" site as of October 31st 1990, information is provided on site location, site/CA number, closure date and site classification. Locations of these sites may be cross-referenced to the Anderson database described under ERIS's Private Source Database section, by the CA number.

Government Publication Date: Up to Oct 1990*

Water Well Information System:

Provincial

[WWIS](#)

This database describes locations and characteristics of water wells found within Ontario in accordance with Regulation 903. It includes such information as coordinates, construction date, well depth, primary and secondary use, pump rate, static water level, well status, etc. Also included are detailed stratigraphy information, approximate depth to bedrock and the approximate depth to the water table.

Government Publication Date: Dec 31 2023

Definitions

Database Descriptions: This section provides a detailed explanation for each database including: source, information available, time coverage, and acronyms used. They are listed in alphabetic order.

Detail Report: This is the section of the report which provides the most detail for each individual record. Records are summarized by location, starting with the project property followed by records in closest proximity.

Distance: The distance value is the distance between plotted points, not necessarily the distance between the sites' boundaries. All values are an approximation.

Direction: The direction value is the compass direction of the site in respect to the project property and/or center point of the report.

Elevation: The elevation value is taken from the location at which the records for the site address have been plotted. All values are an approximation. Source: Google Elevation API.

Executive Summary: This portion of the report is divided into 3 sections:

'Report Summary'- Displays a chart indicating how many records fall on the project property and, within the report search radii.

'Site Report Summary'-Project Property'- This section lists all the records which fall on the project property. For more details, see the 'Detail Report' section.

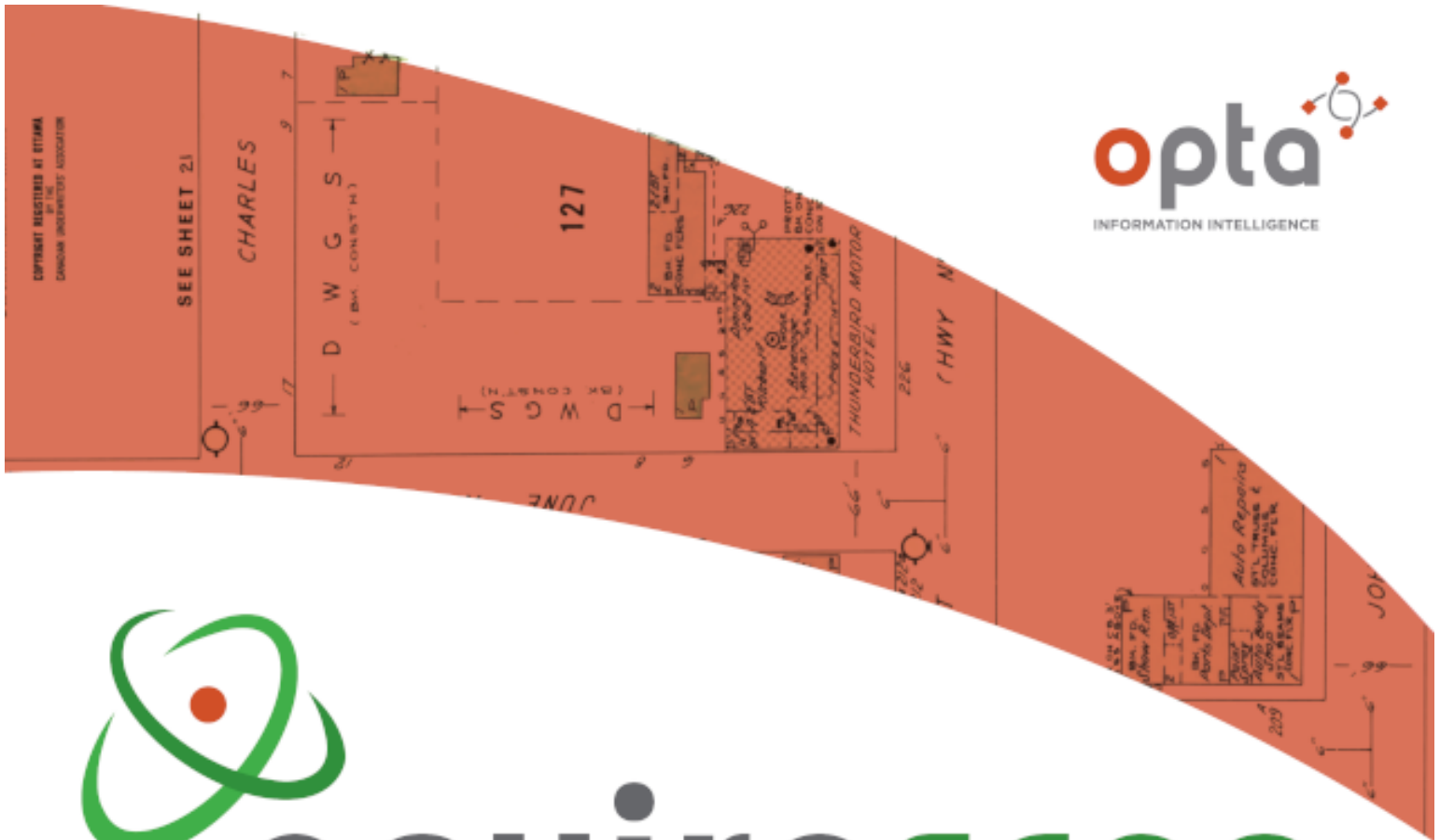
'Site Report Summary-Surrounding Properties'- This section summarizes all records on adjacent properties, listing them in order of proximity from the project property. For more details, see the 'Detail Report' section.

Map Key: The map key number is assigned according to closest proximity from the project property. Map Key numbers always start at #1. The project property will always have a map key of '1' if records are available. If there is a number in brackets beside the main number, this will indicate the number of records on that specific property. If there is no number in brackets, there is only one record for that property.

The symbol and colour used indicates 'elevation': the red inverted triangle will dictate 'ERIS Sites with Lower Elevation', the yellow triangle will dictate 'ERIS Sites with Higher Elevation' and the orange square will dictate 'ERIS Sites with Same Elevation.'

Unplottables: These are records that could not be mapped due to various reasons, including limited geographic information. These records may or may not be in your study area, and are included as reference.

APPENDIX IV
Historical Research Documents




enviroscan



175 Commerce Valley Drive W
Markham, Ontario L3T 7Z3

T: 1 877 244 9437
W: optaintel.ca

Stephanie

Site Address:

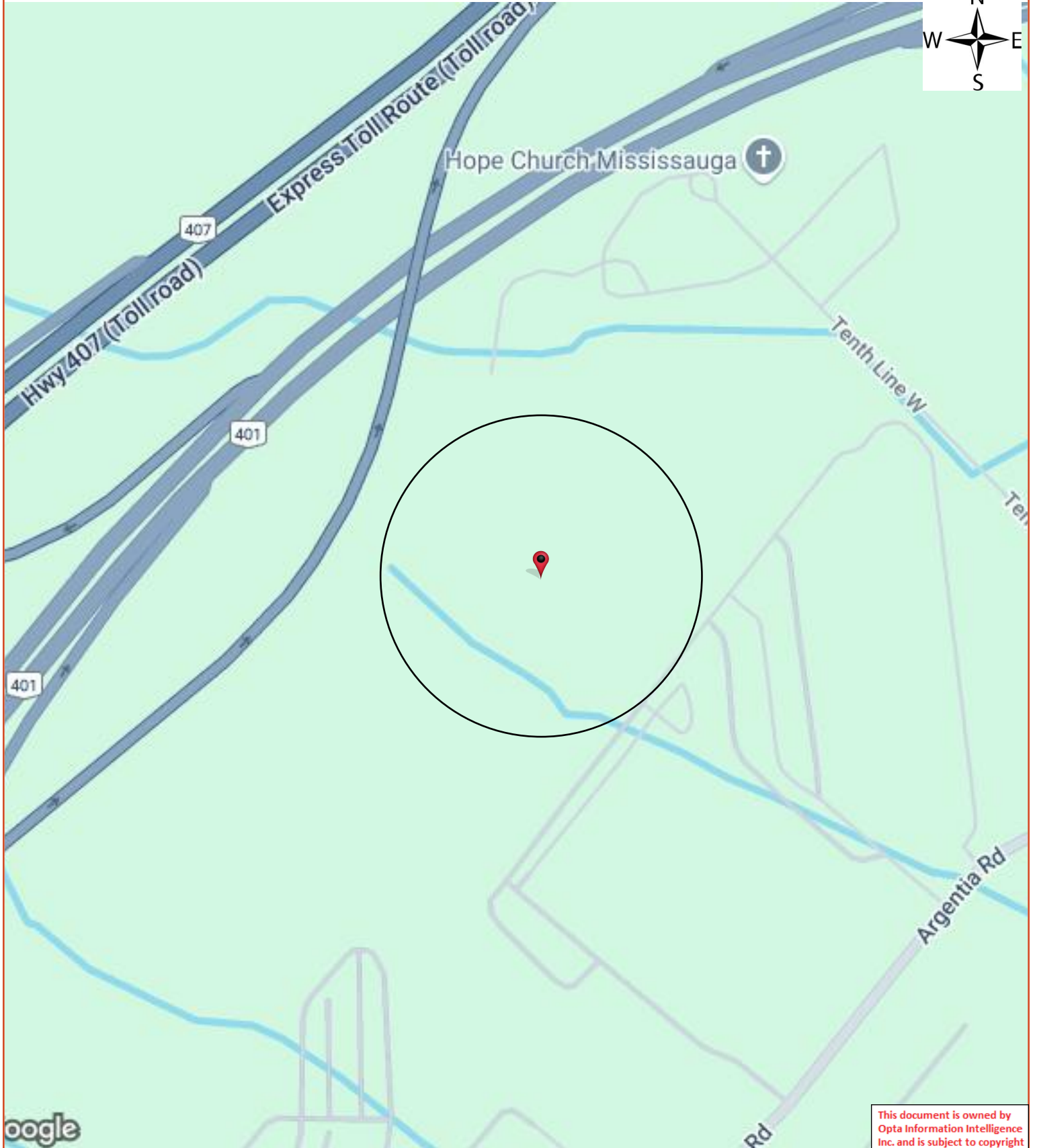
7564 Tenth Line West Mississauga ON

Project No:
24090600027

Opta Order ID:
149053

Requested by:
Eleanor Goolab
Ecolog Eris

Date Completed:
9/12/2024 4:16:15 PM



Opta Historical Environmental Services EnviroscanTM Terms and Conditions

Report

The documents (hereinafter referred to as the "Documents") to be released as part of the report (hereinafter referred to as the "Report") to be delivered to the purchaser as set out above are documents in Opta's records relating to the described property (hereinafter referred to as the "Property"). Opta makes no representations or warranties respecting the Documents whatsoever, including, without limitation, with respect to the completeness, accuracy or usefulness of the Documents, and does not represent or warrant that these are the only plans and reports prepared in association with the Property or in Opta's possession at the time of Report delivery to the purchaser. The Documents are current as of the date(s) indicated on them. Interpretation of the Documents, if any, is by inference based upon the information which is apparent and obvious on the face of the Documents only. Opta does not represent, warrant or guarantee that interpretations other than those referred to do not exist from other sources. The Report will be prepared for use by the purchaser of the services as shown above hereof only.

Disclaimer

Opta disclaims responsibility for any losses or damages of any kind whatsoever, whether consequential or other, however caused, incurred or suffered, arising directly or indirectly as a result of the services (which services include, but are not limited to, the preparation of the Report provided hereunder), including but not limited to, any losses or damages arising directly or indirectly from any breach of contract, fundamental or otherwise, from reliance on Opta Reports or from any tortious acts or omissions of Opta's agents, employees or representatives.

Entire Agreement

The parties hereto acknowledge and agree to be bound by the terms and conditions hereof. The request form constitutes the entire agreement between the parties pertaining to the subject matter hereof and supersedes all prior and contemporaneous agreements, negotiations and discussions, whether oral or written, and there are no representations or warranties, or other agreements between the parties in connection with the subject matter hereof except as specifically set forth herein. No supplement, modification, waiver, or termination of the request shall be binding, unless confirmed in writing by the parties hereto.

Governing Document

In the event of any conflicts or inconsistencies between the provisions hereof and the Reports, the rights and obligations of the parties shall be deemed to be governed by the request form, which shall be the paramount document.

Law

This agreement shall be governed by and construed in accordance with the laws of the Province of Ontario and the laws of Canada applicable therein.

No Records Found

Requested by:
Eleanor Goolab

Date Completed: 09/12/2024 16:16:15



OPTA INFORMATION INTELLIGENCE

No Records Found



* CERTIFIED IN ACCORDANCE WITH THE LAND TITLES ACT * SUBJECT TO RESERVATIONS IN CROWN GRANT *

PROPERTY DESCRIPTION:PART LOT 14 CONCESSION 10 NS TRAFALGAR DESIGNATED AS PARTS 2 AND 8, REFERENCE PLAN 43R40573; CITY OF MISSISSAUGA

PROPERTY REMARKS:PLANNING ACT CONSENT IN DOCUMENT PR4264529. PLANNING ACT CONSENT IN DOCUMENT PR4264530.

ESTATE/QUALIFIER:RECENTLY:PIN CREATION DATE:
FEE SIMPLEDIVISION FROM 13518-35552023/11/28
LT CONVERSION QUALIFIED

OWNERS' NAMESCAPACITY SHARE
SYLVAN OAK FARM GP INC.ROWN

REG. NUM.	DATE	INSTRUMENT TYPE	AMOUNT	PARTIES FROM	PARTIES TO	CERT/ CHKD
** PRINTOUT INCLUDES ALL DOCUMENT TYPES (DELETED INSTRUMENTS NOT INCLUDED) **						
**SUBJECT, ON FIRST REGISTRATION UNDER THE LAND TITLES ACT, TO:						
** SUBSECTION 44(1) OF THE LAND TITLES ACT, EXCEPT PARAGRAPH 11, PARAGRAPH 14, PROVINCIAL SUCCESSION DUTIES *						
** AND ESCHEATS OR FORFEITURE TO THE CROWN.						
** THE RIGHTS OF ANY PERSON WHO WOULD, BUT FOR THE LAND TITLES ACT, BE ENTITLED TO THE LAND OR ANY PART OF						
** IT THROUGH LENGTH OF ADVERSE POSSESSION, PRESCRIPTION, MISDESCRIPTION OR BOUNDARIES SETTLED BY						
** CONVENTION.						
** ANY LEASE TO WHICH THE SUBSECTION 70(2) OF THE REGISTRY ACT APPLIES.						
**DATE OF CONVERSION TO LAND TITLES: 1999/02/23 **						
TR353603	1973/01/15	NOTICE				C
REMARKS: "AMENDMENT TO TORONTO-MALTON AIRPORT ZONING REGULATIONS" - "ADDED 97/12/02, S. DARKEVICS".						
RO535201	1979/11/19	BYLAW				C
LT2057426	2000/03/27	NOTICE		HER MAJESTY THE QUEEN IN RIGHT OF THE DEPARTMENT OF TRANSPORT CANADA		C
REMARKS: PEARSON AIRPORT ZONING REGULATION						
43R40573	2022/11/16	PLAN REFERENCE				C
PR4343923	2024/06/18	TRANSFER		SYLVAN OAK PROPERTIES INC.	SYLVAN OAK FARM GP INC.	C

NOTE: ADJOINING PROPERTIES SHOULD BE INVESTIGATED TO ASCERTAIN DESCRIPTIVE INCONSISTENCIES, IF ANY, WITH DESCRIPTION REPRESENTED FOR THIS PROPERTY.
NOTE: ENSURE THAT YOUR PRINTOUT STATES THE TOTAL NUMBER OF PAGES AND THAT YOU HAVE PICKED THEM ALL UP.



**Ministry of the Environment,
Conservation and Parks**

Corporate Management Division

**Ministère de l'Environnement, de la
Protection de la nature et des Parcs**

Division de la gestion ministérielle

September 6, 2024

Irene Hutchison
PINCHIN LTD.

Dear Irene Hutchison
RE: Request #: EPI-2024-2000004865
Requestor provided Client Reference: 342044
Site address: 7564 Tenth Line WEST, Mississauga

This letter confirms that, after conducting a thorough search of its source system applications, the ministry was not able to find any records related to your environmental property-related information request.

If you have any questions regarding the matter, please contact the ministry at eproperty@ontario.ca.

Sincerely,

Environmental Property Information (EPI) Program

Disclaimer

This search result is provided for informational purposes only and is not intended to provide specific advice or recommendations. The Ministry of the Environment, Conservation and Parks (MECP) cannot and does not guarantee that the information provided is current, accurate, complete, or free of errors. Any reliance upon this information is solely at the risk of the user.



**Ministry of the Environment,
Conservation and Parks**

Corporate Management Division

**Ministère de l'Environnement, de la
Protection de la nature et des Parcs**

Division de la gestion ministérielle

Le 6 septembre 2024

Irene Hutchison
PINCHIN LTD.

Madame,
Monsieur, Irene Hutchison
Objet : No de demande : EPI-2024-2000004865
Le demandeur a fourni une référence client: 342044
Adresse du site: 7564 Tenth Line WEST, Mississauga

La présente lettre confirme que, après avoir effectué une recherche exhaustive dans ces applications de système source, le ministère n'a pu trouver aucun dossier concernant à votre demande pour des données environnementales relatives aux biens immobiliers.

Si vous avez des questions concernant votre demande, nous vous invitons à communiquer avec le ministère à l'adresse électronique suivante:
eproperty@ontario.ca.

Veillez recevoir mes salutations les plus sincères,

Programme d'Information Environnementale de la propriété

Avertissement

Ce résultat de recherche est fourni uniquement à titre informatif et n'a aucunement pour but de donner des conseils particuliers ou des recommandations. Le ministère de l'Environnement de la Protection de la nature et des Parcs (MEPP) ne peut pas garantir que les renseignements fournis sont à jour, exacts, complets et exempts d'erreurs. L'utilisateur qui se fie à ces renseignements le fait à ses seuls risques.

Application for Release of Public Information

Issued under the Access and Privacy Code

Instructions

Requester Information

Details of Request

Review

Documents

Fees

Requestor Information

File/Reference/Number

342044

Print Form

Details of Request

Reason for your Request

Conducting a Phase I Environmental Assessment.

List of information your require

Incidents/Occurrence Reports, Fuel Tanks & Environmental Reports

Address of Subject Location

7564 Tenth Line W

Mississauga, Ontario

Canada

L5N 3W7

Program Area

FS

Archive Search

1

Date of Incident

-

Victim Name

-

☐ Please refer to the link for our [Access and Privacy code \(\)](#). If this request includes a release of personal information, TSSA will require consent from the effected party

☐ I agree to [Terms of the Application Declaration](#)
(Click on link to review the terms)

Please enter your full name to sign electronically*

Irene Hutchison

September 06, 2024

After you submit your Application Request, TSSA will contact you to confirm your submission.

Application cannot be edited after you proceed to Next stage. Please review and confirm all details.

Cancel

Back

Next



345 Carlingview Drive
Toronto, Ontario M9W 6N9
Tel.: 416.734.3300
Fax: 416.231.1626
Toll Free: 1.877.682.8772

www.tssa.org

10 September 2024

Irene Hutchison
PINCHIN LTD.
2470 Milltower Court
Mississauga ON L5N 7W5

Subject: 7564 Tenth Line W, Mississauga, Ontario, Canada, L5N 3W7
Your File No.: 342044
WO No.: 14432269

Dear Madam/Sir:

We are in receipt of your correspondence wherein you requested the release of information regarding the above noted address.

A search of TSSA public records **did not** locate any records relating to the following Program(s):

<u>Program</u>	<u>No Record</u>
Fuels Safety	<input checked="" type="checkbox"/>
Boiler/Pressure Vessel	<input type="checkbox"/>
Elevating & Amusement Devices	<input type="checkbox"/>

Requested records relating to the following Program(s) were located:

<u>Program</u>	<u>Record</u>	<u>Documents Attached</u>
Fuels Safety	<input type="checkbox"/>	<input type="checkbox"/>
Boiler/Pressure Vessel**	<input type="checkbox"/>	<input type="checkbox"/>
Elevating & Amusement Devices	<input type="checkbox"/>	<input type="checkbox"/>
Other	<input type="checkbox"/>	<input type="checkbox"/>

**For BPV, if it has been indicated that records have been located but are not attached, it is likely that TSSA may not be the keeper of the records you are looking for, see note below.

TSSA does not make any representations or warranties with respect to the accuracy or completeness of any records released. The requestor assumes all risk in using or relying on the information provided.

Should you have any questions, please contact Public Information at publicinformationservices@tssa.org.

Yours truly,

S. Thompson

Sherees Thompson
Public Information Services

Limitations and Notices:

General:

TSSA, as a safety regulator, uses inspection resources to address the greatest harm posed to the public. Thus, inspection only follows-up on safety orders it issues based on the degree of risk posed by the non-compliance identified in the order(s). All high-risk orders will result in a follow-up inspection by TSSA until the non-compliance is resolved. TSSA no longer follows-up on low or medium risk orders referred to as safety tasks, therefore, TSSA can no longer provide you with a report indicating the safety tasks (low and medium-risk orders) have been resolved. This information should be obtained from the device/facility owner or their contractor. One can also engage a third-party contractor to confirm device/facility compliance.

The Public Information Department, (PID), can only provide **existing** records for a specific location, facility, or device. If an inspection or any other type of record does not exist, PID cannot instruct TSSA to do work, such as an inspection, to create a record. TSSA, as an outcome-based regulator, deploys all of its resources, including, inspections to address the greatest harm posed to the public; and as such, cannot deploy resources to create records to satisfy an inquiry.

Please Note: While the PID provides existing records for a specific location, facility, or device; it does not interpret or provide further explanations of the content contained in the document.

TSSA Fuels Safety:

If you have environmental concerns regarding this property, you should consider hiring an environmental consultant to conduct an environmental assessment of the property in question.

- Sites that have not been licensed since 1987 may not be in TSSA records.
- Be advised, TSSA Fuels Safety Division did not register:
 - private fuel underground/ aboveground storage tanks prior to January of 1990; and
 - furnace oil tanks prior to May 1, 2002.
- Fuels Safety Division does not register
 - private waste oil tanks in apartments, office buildings, residences etc.; and
 - aboveground gas or diesel tanks.
- The *Technical Standards and Safety Act* and associated regulations do not require the registration of private fuel outlets, nor does it require that any documentation on these facilities be submitted to or reviewed or approved by TSSA. As a result, TSSA has limited information on these facilities. TSSA cautions that any information provided may be inaccurate, incomplete or out of date.

TSSA Elevating & Amusement Devices Program Notice:

- All orders and/or directions issued by the TSSA Inspector have a compliance date and the owner or designated contractor are required to comply within the specified time limit. Compliance is the responsibility of the owner or operator of the device.
- All written declarations of compliance (where eligible) should be sent to TSSA. Once a declaration of compliance has been received, the outstanding order will be resolved.
- Each report shows the details and date of the inspection conducted by TSSA at the requested location.
- The Ontario Amusement Devices Regulation (O. Reg. 221/01) was adopted in 2001. Since that time, TSSA retains copies of technical dossiers of new amusement devices in Ontario (as per TSSA's retention policy). However, for rides that existed prior to the adoption of the Regulation, which were

subject to a “grandfathering-in” clause, technical dossiers were not required to be filed with the TSSA. However, if the amusement ride remains in operation, as per ASTM requirements, the owner/licensee must possess an operations document for the device in question.

Federal Elevators

- Please be advised that without the express written consent of the owner, the TSSA does not release any information with respect to federal elevators or federal elevating equipment. The TSSA is a provincial regulator for the province of Ontario and federal elevators do not fall within the scope of TSSA's provincial mandate and the *Technical Standards and Safety Act* and associated Regulations. Further, the TSSA's Access and Privacy Code only applies to information collected, used, or disclosed by the TSSA in the course of TSSA's administration of the *Act*. Therefore, information with respect to federal elevators or federal elevator equipment is outside of the administration of the *Act*, and outside of the scope of the TSSA's Access and Privacy Codes.

Indigenous Lands

- Please be advised that the TSSA does not release any information with respect to indigenous lands, which are outside of the TSSA's mandate, without the express written permission from the Band. The *Technical Standards and Safety Act*, associated regulations, and TSSA's Access and Privacy Code does not apply to indigenous lands.

TSSA Boilers and Pressure Vessels (BPVs) Program Notice:

- Be advised, TSSA does not typically periodically inspect BPVs. These inspections are usually performed by insurance companies.
- **Inspection reports may not be submitted to TSSA by insurance companies; therefore, while TSSA may have some evidence of a BPV at a location on file, there may be no inspection records pertaining to BPVs located at the address provided.
- As of July 1, 2018, BPVs in Ontario may not be operated unless the Director has issued a current certificate of inspection (COI) to the owner or operator. A COI will be issued to the owner or operator of the BPV by TSSA after TSSA has received a Record of Inspection (ROI) from the insurer/third-party inspector, the associated fees have been paid and the BPV has passed a periodic inspection.
- Please note that if the BPV in question is insured, the insurance company may have additional inspection records. Please contact the insurer directly should you wish to obtain further information.

APPENDIX V
References and Information Source



REFERENCES

The following documents, persons or organizations provided information used in this report:

1. Site owner [Site Representative].
2. ERIS report entitled “7564 Tenth Line W, Mississauga ON L5N 8P7” dated September 11, 2024 (ERIS Project # 24090600027).
3. Opta Information Intelligence “7564 Tenth Line West Mississauga ON”, dated September 12, 2024 (Opta Order ID: 149053).
4. The Atlas of Canada – Surficial Materials:
<http://atlas.nrcan.gc.ca/site/english/maps/environment/land/surficialmaterials/1>
5. The Atlas of Canada – Bedrock Geology:
<http://atlas.gc.ca/site/english/maps/archives/3rdedition/environment/land/016?w=4&h=4&l=6&r=4&c=12>.
6. Toporama – Topographic Maps: <http://atlas.gc.ca/site/english/maps/topo/map>.
7. Canadian Centre for Occupational Health & Safety:
http://www.ccohs.ca/oshanswers/phys_agents/phys_agents/radon.html.
8. Sharpe, D.R. “*Quaternary Geology of Toronto and Surrounding Area; Ontario Geological Survey Preliminary Map P. 2204, Geological Series.*” Scale 1:100,000. Compiled 1980.
9. Fulton, R.J. “*Surficial Materials of Canada, Geological Survey of Canada, Map 1880A.*” Scale 1:5,000,000. Compiled 1995.
10. Wheeler, J.C., Hoffman, P.F., Card, K.D., Davidson, A., Sanford, B.V., Okulitch, A.V., and Roest, W.R. “*Geological Map of Canada, Geological Survey of Canada, Map 1860A.*” Scale 1:5,000,000. Compiled 1996.
11. Canadian Standards Association (CSA) Standard. CSA Z768-01, *Phase I Environmental Site Assessment*, Canadian Standards Association International, November 2001, reaffirmed in 2012.
12. Toronto Reference Library.
13. City of Mississauga Online Mapping System.
14. Technical Standards & Safety Authority.
15. Ontario Ministry of the Environment, Conservation and Parks.
16. MECP Brownfields Environmental Site Registry.
17. Google Earth™ Satellite Imagery.



18. *"Cross-Canada Survey of Radon Concentrations in Homes – Final Report"*, prepared by Health Canada and dated March 2012.
19. *"Phase One Environmental Site Assessment, Part of 7564 Tenth Line West, Mississauga, Ontario"* prepared by Terraprobe Inc. for Sylvan Oak Properties Inc. dated July 7, 2022.
20. *"Phase Two Environmental Site Assessment, Part of 7564 Tenth Line West, Mississauga, Ontario"* prepared by Terraprobe for Sylvan Oak Properties Inc. dated July 7, 2022.