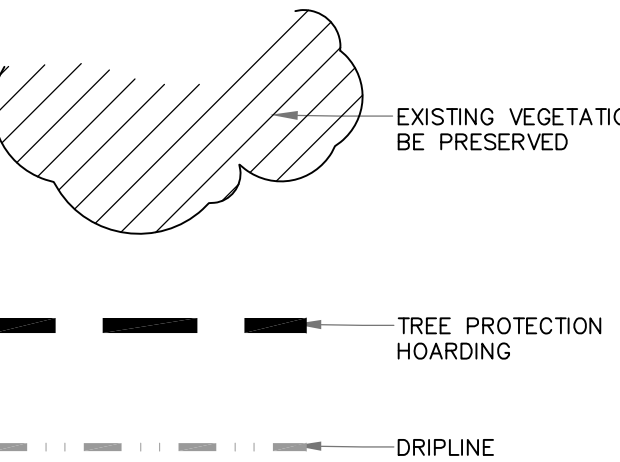


GENERAL NOTES

- VERIFY ALL DIMENSIONS.
- DO NOT SCALE DRAWINGS.
- REPORT ANY DISCREPANCIES, DISCOVERED ERRORS, OR OMISSIONS TO THE LANDSCAPE ARCHITECT BEFORE PROCEEDING.
- IT IS ADVISED THAT CONTRACTORS CONTACT THE LANDSCAPE ARCHITECT PRIOR TO CONSTRUCTION TO ENSURE THE USE OF THE LATEST REVISED DRAWINGS.
- DRAWINGS AND SPECIFICATIONS ARE THE PROPERTY OF THE LANDSCAPE ARCHITECT.



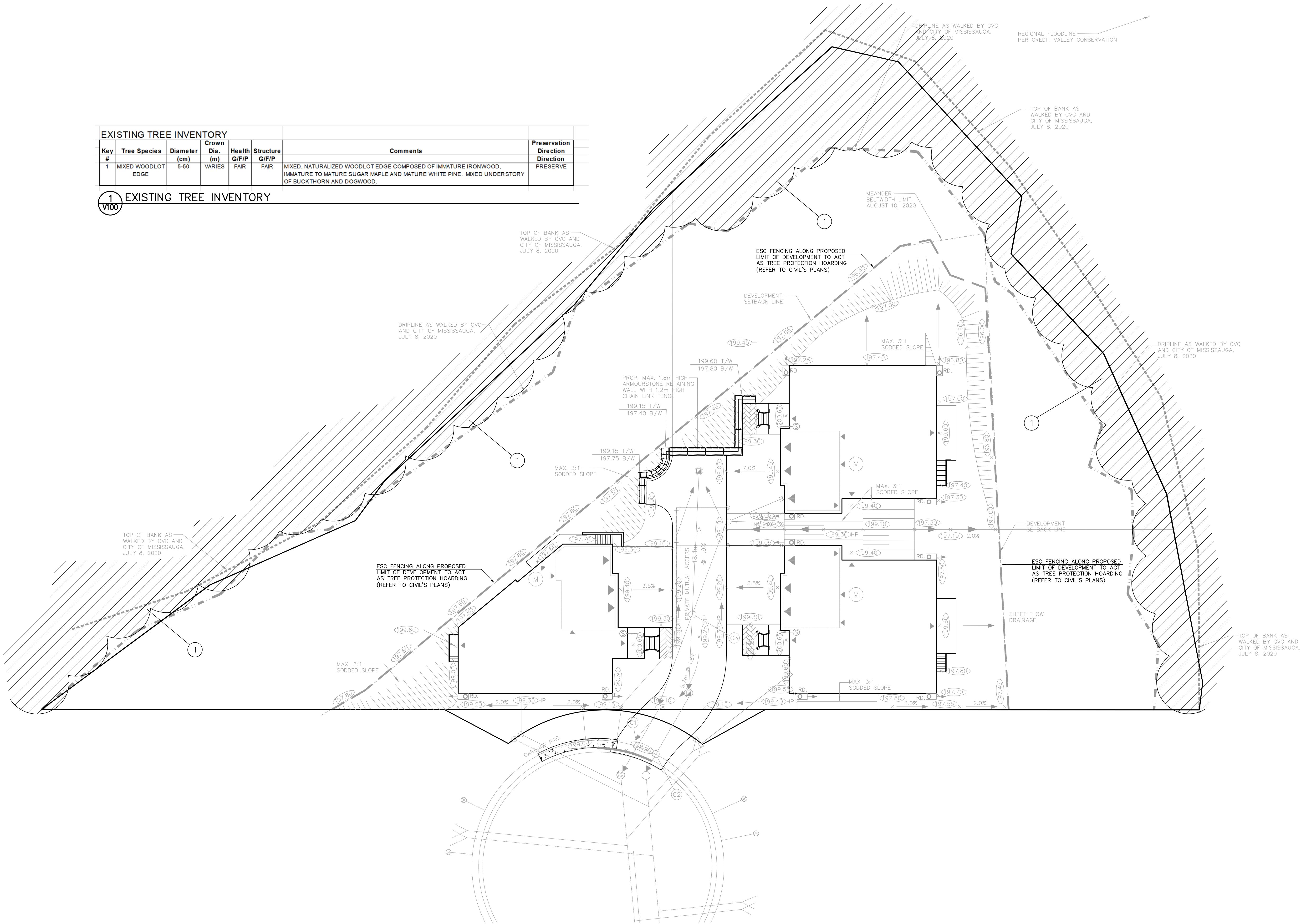
KEY MAP  
LEGEND



EXISTING TREE INVENTORY

Key	Tree Species	Diameter (cm)	Crown (m)	Health G/F/P	Structure G/F/P	Comments	Preservation Direction
1	MIXED WOODLOT EDGE	5-50	VARIES	FAIR	FAIR	MIXED, NATURALIZED WOODLOT EDGE COMPOSED OF IMMATURE IRONWOOD, IMMATURE TO MATURE SUGAR MAPLE AND MATURE WHITE PINE. MIXED UNDERSTORY OF BUCKTHORN AND DOGWOOD.	PRESERVE

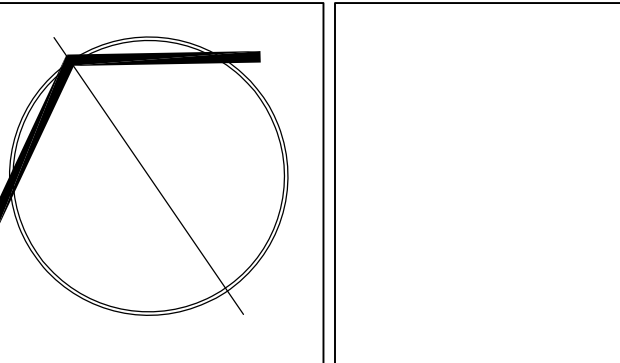
1  
V100 EXISTING TREE INVENTORY



*Matthew C. Giffes*  
MATTHEW C. GIFFES  
International Society of Arboriculture  
Certified Arborist #ON-1114A  
Date: MARCH 26, 2024

2	MAR 28, 2024	REVISED AS PER CITY COMMENTS	J6		
1	JAN 29, 2021	TREE PRESERVATION PLAN	TH		
No.	DATE	REVISION	BY		

It is the responsibility of the Contractor and/or Owner to ensure that the drawings with the latest revisions are used for construction.



**SBK**  
STRYBOS BARRON KING  
LANDSCAPE ARCHITECTURE

PROJECT:  
**PROPOSED 4 NEW HOUSES**  
44-45 LONGVIEW PLACE,  
MISSISSAUGA, ON.

DRAWING TITLE:  
**EXISTING TREE INVENTORY AND PRESERVATION PLAN**

SCALE: 1 : 200	PROJECT No. <b>21-5553</b>
DATE: JANUARY 28, 2021	DRAWING No. <b>V100</b>
DRAWN BY: SS	
CHECKED BY: TH	