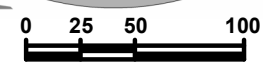
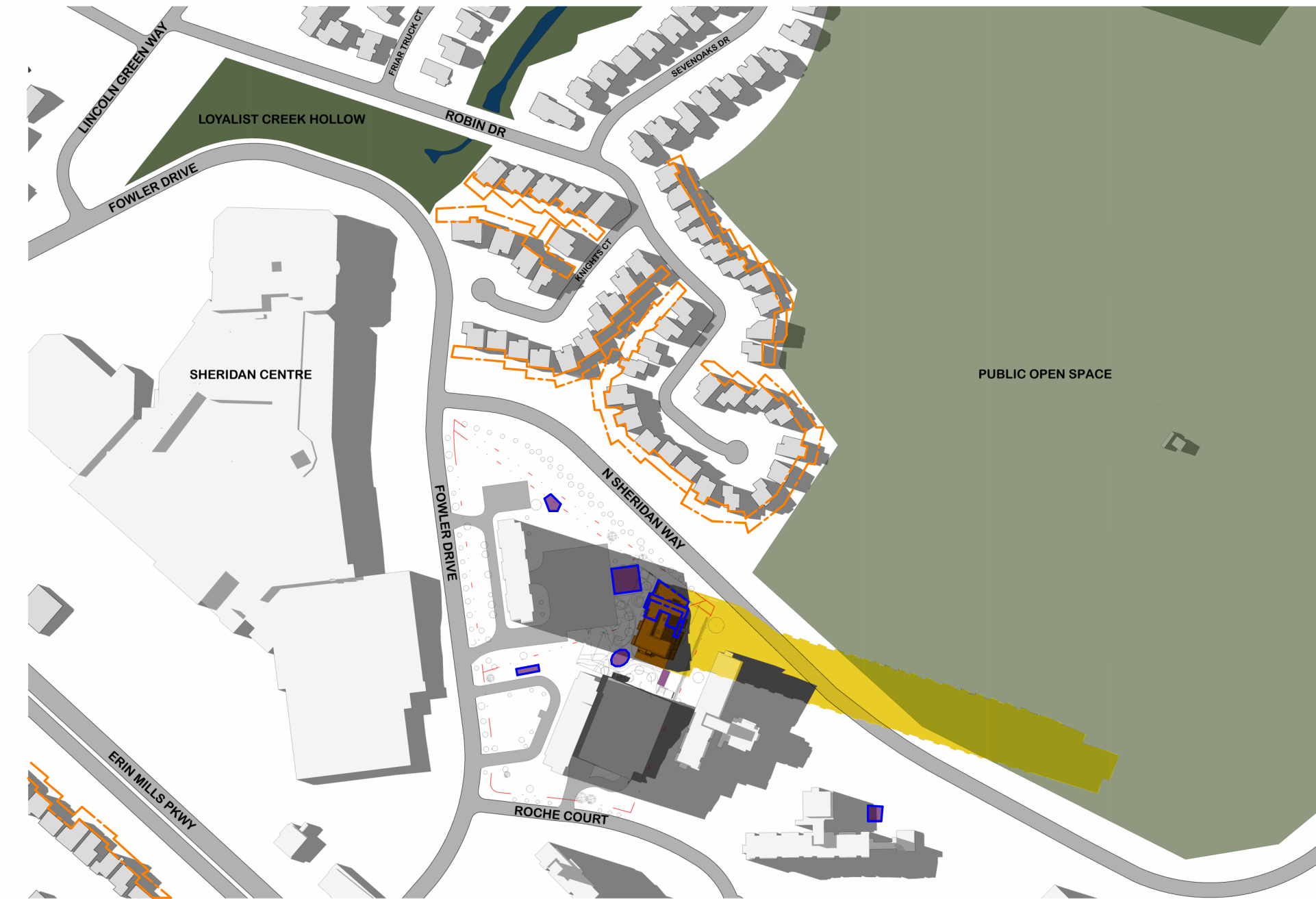
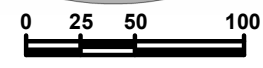




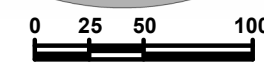
JUNE 21, 18:20



JUNE 21, 19:33



JUNE 21, 19:20



LEGEND

- INCREMENTAL SHADOW FROM PROPOSED BUILDING
- PROPOSED BUILDING
- RESIDENTIAL PRIVATE OUTDOOR AMENITY SPACE
- COMMUNAL OUTDOOR AMENITY AREA
- PUBLIC REALM
- BUILDING FACES TO ALLOW FOR THE POSSIBILITY OF USING SOLAR ENERGY

NORTH PROPERTY LINE BEARING ALONG NORTH SHERIDAN WAY: N 54° 18'40"W

NO.	REVISIONS	DATE
2	ISSUED FOR OPA/ZBA RESUBMISSION #2	17 APR 2026
1	ISSUED FOR REZONING AND OPA	21 NOV 2025

ALL DRAWINGS, SPECIFICATIONS AND RELATED DOCUMENTS ARE THE COPYRIGHT PROPERTY OF THE ARCHITECT AND MUST BE RETURNED UPON REQUEST. PRODUCTION OF DRAWINGS, SPECIFICATIONS AND RELATED DOCUMENTS IN PART OR WHOLE IS FORBIDDEN WITHOUT THE ARCHITECT'S WRITTEN PERMISSION.

CONTRACTOR MUST CHECK AND VERIFY ALL DIMENSIONS ON THE JOB.

COREARCHITECTS
 CORE ARCHITECTS INC.
 130 QUEENS QUAY EAST, SUITE 700, WEST TOWER
 TORONTO ON CANADA M5A 0P6
 T +1 416 343 0400 • F +1 416 343 0401
 INFO@COREARCHITECTS.COM
 WWW.COREARCHITECTS.COM

1970-1980 FOWLER DRIVE, MISSISSAUGA, ON (RESIDENTIAL)
 LLEGAL DESCRIPTIONS :
 11970 FOWLER DRIVE : PLAN 842 PCL 1 PT BLK AA
 11980 FOWLER DRIVE : PLAN 842 PCL 2 PT BLK AA

IMH 1970 & 1980 FOWLER DRIVE LTD.

<p>NORTH</p>	
--------------	--

DRAWN FKH, QL	SCALE SEE GRAPHIC SCALE
CHECKED KQ	DATE 25 JAN 2025

TITLE
JUNE 21 INCREMENTAL SHADOW STUDY

PROJECT NO. 22-214	DRAWING NO. A502
-----------------------	----------------------------