

Phase I Environmental Site Assessment

2595 Eglinton Avenue West
Mississauga, Ontario

Prepared for: Chick-fil-A Canada ULC

Report: TE0178-1
May 15, 2025



TABLE OF CONTENTS

EXECUTIVE SUMMARY.....	2
1.0 INTRODUCTION.....	2
2.0 PHASE I PROPERTY INFORMATION.....	4
3.0 SCOPE OF INVESTIGATION	5
4.0 RECORDS REVIEW	6
4.1 General.....	6
4.2 Environmental Source Information	7
4.3 Physical Setting Sources	10
5.0 INTERVIEWS	12
6.0 SITE RECONNAISSANCE	12
6.1 General Requirements.....	12
6.2 Specific Observations at the Phase I Property	13
7.0 REVIEW AND EVALUATION OF INFORMATION	14
7.1 Land Use History	14
7.2 Conceptual Site Model.....	15
8.0 CONCLUSIONS	16
8.1 Assessment.....	16
9.0 STATEMENT OF LIMITATIONS	17
10.0 REFERENCES.....	19

List of Figures

Figure 1 - Key Plan

Figure 2 - Topographic Map

Drawing TE0178-1 - Site Plan

Drawing TE0178-2 – Surrounding Land Use Plan

List of Appendices

Appendix 1 Aerial Photographs

Appendix 2 TSSA Correspondence

MECP Well Records

MECP Freedom of Information

ERIS Report

EXECUTIVE SUMMARY

Assessment

Paterson Group carried out a Phase I Environmental Site Assessment (ESA) for the property addressed 2595 Eglinton Avenue West, in Mississauga, Ontario. The purpose of this Phase I ESA was to research the past and current use of the subject site and neighbouring properties and to identify any environmental concerns with the potential to have impacted the subject property.

The historical research indicates that the site remained vacant until development occurred in the late 1990s, at which time it was partially paved for use as surface parking in support of the adjacent commercial restaurant. The site has remained in this configuration, with no buildings or permanent structures having been constructed on site. While historical reporting for the broader Erin Mills Town Centre property (5100 Erin Mills Parkway) raised concerns related to former quarry operations, the placement of fill, and off-site activities associated with commercial land uses, no direct evidence of quarrying was observed on the Phase I Property. Paterson's concurrent subsurface investigation confirmed the presence of native Halton Till with no fill material encountered. Additionally, the off-site concerns raised in the previous Phase I ESA were located outside the Phase I Study Area of the current assessment. As such, no potentially contaminating activities were identified on the Phase I Property or within the Phase I Study Area.

Surrounding properties initially consisted of a mix of residential and agricultural uses, with limited commercial development occurring to the east beginning in the late 1960s, and the Erin Mills Town Centre being developed in the late 1980s. The remainder of the area transitioned to commercial use from the late 1980s onward. No off-site concerns were identified within the Phase I Study Area, with the exception of two aboveground diesel fuel storage tanks associated with the backup generator system at Erin Mills Town Centre. However, these tanks are located approximately 225 metres north of the Phase I Property and are situated at a cross-gradient orientation relative to the inferred easterly groundwater flow direction. Given their location and hydrogeological separation, they are not considered to pose a risk to the Phase I Property and do not represent an APEC.

A site inspection was conducted by Paterson personnel on April 30, 2025. The Phase I Property was confirmed to be vacant and partially paved, with no structures or environmental infrastructure present. No staining, stressed vegetation, waste storage, or signs of former tank infrastructure were observed.

Surrounding lands include commercial uses associated with the Erin Mills Town Centre development, including restaurants, retail tenants, and service-based operations such as

Indigo, Hudson's Bay, and Starbucks. No potentially contaminating activities were observed on the Phase I Property or neighbouring properties at the time of the inspection.

Based on the findings of the Phase I - ESA, it is our opinion that **a Phase II Environmental Site Assessment is not required for the subject property.**

1.0 INTRODUCTION

At the request of Chick-fil-A Canada ULC, Paterson carried out a Phase I Environmental Site Assessment (ESA) for the property addressed 2595 Eglinton Avenue West, in Mississauga, Ontario. The purpose of this Phase I ESA was to research the past and current use of the site and study area to identify any environmental concerns with the potential to have impacted the subject property to assist with the acquisition of the property.

This report has been prepared specifically and solely for the above noted project which is described herein. It contains all our findings and results of the environmental conditions at this site.

2.0 PHASE I PROPERTY INFORMATION

Address:	2595 Eglinton Avenue West, Mississauga, Ontario.
Location:	The subject property is located north of Eglinton Avenue West and approximately 225m west of Erin Mills Parkway, in Mississauga, Ontario. Refer to Figure 1 - Key Plan in the appendix for the site location.
PIN:	4407700.
Legal Description:	PL M823 PT BLK 1, 5, 18, BLKS 4, 6, 17, 20, RCP 1003 PT LT 2, PT EGLINTON AVE, 43R15700 PTS 1, 3-15, 19-21, 23, 25, 27, 28, 30, 31, 33, PART PTS 16-18, 22, 24, 26, 34, 35, 43R20654 PTS 2, 4, 6-8, 11, 13, 14
Latitude and Longitude:	43° 33' 25.4" N 79° 42' 34.1" W
Site Description:	
Configuration:	Rectangular
Area:	4,900 m ² (approximate).
Current Use:	The subject site is vacant and partially covered by an asphaltic parking lot.
Services:	The subject site is situated in a municipally serviced area.

3.0 SCOPE OF INVESTIGATION

The scope of work for this Phase I Environmental Site Assessment was as follows:

- Determine the historical activities on the subject site and study area by conducting a review of readily available records, reports, photographs, plans, mapping, databases, and regulatory agencies.
- Investigate the existing conditions present at the Phase I Property and study area by conducting site reconnaissance.
- Conduct interviews with persons knowledgeable of current and historic operations on the Phase I Property, and if warranted, neighbouring properties.
- Present the results of our findings in a comprehensive report in general accordance with the requirements O.Reg. 153/04, as amended under the Environmental Protection Act, and the requirements of CSA Z768-01 (R2022).
- Provide a preliminary environmental site evaluation based on our findings.
- Provide preliminary remediation recommendations and further investigative work if contamination is suspected or encountered.

4.0 RECORDS REVIEW

4.1 General

Phase I ESA Study Area Determination

A radius of approximately 250m around the Phase I Property was determined to be appropriate as a Phase I Study Area for this assignment. Properties outside the 250m radius are not considered to have impacted the Phase I Property based on their significant separation distance.

First Developed Use Determination

Based on a review of available information, the Phase I Property has never been developed with a building, however, it has been partially developed with a parking area for the adjacent commercial properties.

Fire Insurance Plans

A search of Fire Insurance Plans (FIPs) was conducted for the Phase I Property. Based on the reviewed records, the Phase I Property is not covered by Fire Insurance Mapping.

City Street Directories

A review of available city directories from 1958 through 2000 did not identify any listings corresponding to the Phase I Property. The address range surrounding 2595 Eglinton Avenue West was reviewed at 5-year intervals, and the subject site was unlisted throughout, including between 1990 and 2000. This suggests the site remained undeveloped and unoccupied during that period. No off-site concerns were noted within the Phase I Study Area during a review of the directories. No relevant directory listings were identified within the Phase I Study Area that would indicate historical land uses of environmental concern.

Chain of Title

A Chain of Title was not requested as part of this assessment given other information from the records review satisfies the objectives of the records review and a title search would not contribute to obtaining information about the environmental condition of the Phase I Property.

Plan of Survey

A 2019 Site Survey was reviewed as part of the Phase I Environmental Site Assessment.

Previous Engineering Reports

“Phase I Environmental Site Assessment, 5100 Erin Mills Parkway, Mississauga”

Prepared by EXP Services Inc., dated December 1, 2020.

This report was completed for the full Erin Mills Town Centre site, which includes the Phase I Property. The historical review that the property was previously used as agricultural farmland with one residential home which was redeveloped as a commercial shopping centre in the 1980s. Several off-site PCAs were identified in the broader vicinity, including fuel outlets and dry cleaners; however, none were located within the Phase I Study Area for the current property. Concerns regarding the historical placement of fill material were raised in the Phase I ESA report in relation to site-wide redevelopment. Additionally, two aboveground storage tanks were identified which are reportedly located in a belowground utility room centrally located in the Erin Mills Town Centre. Based on information provided in this document, it is assumed that the ASTs are located approximately 225m from the current Phase I Property.

“Phase II Environmental Site Assessment, 5100 Erin Mills Parkway, Mississauga”

Prepared by EXP Services Inc., dated December 1, 2020.

A limited Phase II ESA was completed to assess the concerns raised in the Phase I ESA of the Erin Mills Town Centre site. Five boreholes were advanced, and soil and groundwater samples were collected for analysis of petroleum hydrocarbons (PHCs), BTEX, and metals. All results were below applicable MECP Table 3 Site Condition Standards.

Although the Phase I noted the possible presence of fill material on portions of the property, no fill was identified in the borehole logs for the current Phase I Property by Paterson’s concurrent geotechnical program referenced throughout this report. Subsurface investigations conducted as part of this assessment identified native Halton Till below a thin layer of topsoil, with no evidence of anthropogenic fill. Groundwater flow was inferred to be toward the northeast based on regional topography, but no flow direction could be confirmed from on-site monitoring wells due to a lack of sufficient elevation data. No exceedances were identified, and no further work was recommended.

4.2 Environmental Source Information

Environment Canada

A search of the National Pollutant Release Inventory (NPRI) was conducted electronically on May 13, 2025. No records were found in the NPRI database for properties within the Phase I Study Area.

PCB Inventory

A search of provincial PCB waste storage sites was conducted. No PCB waste storage sites were reported within the Phase I Study Area.

Areas of Natural Significance

A search for areas of natural significance and features within the Phase I Study Area was conducted on the website of the Ontario Ministry of Natural Resources (MNR) on May 13, 2025. No areas of natural or scientific interest (ANSI) were identified within the Phase I Study Area.

Ministry of the Environment, Conservation and Parks (MECP) Submissions

A request was submitted to the MECP Freedom of Information (FOI) office for information with respect to reports related to environmental conditions for the Phase I Property. At the time of issuance of this report, a response had not been received. Should the findings of the FOI contain any pertinent details, a revised report will be submitted. The FOI Acknowledgement Letter can be found in Appendix 2 of this report.

MECP Instruments

A request was submitted to the MECP FOI office for information with respect to certificates of approval, permits to take water, certificates of property use, or any other similar MECP issued instruments for the Phase I Property. At the time of issuance of this report, a response had not been received. Should the findings of the FOI contain any pertinent details, a revised report will be submitted. The FOI Acknowledgement Letter can be found in Appendix 2 of this report.

MECP Waste Management Records

A request was submitted to the MECP FOI office for information with respect to waste management records for the Phase I Property. At the time of issuance of this report, a response had not been received. Should the findings of the FOI contain any pertinent details, a revised report will be submitted. The FOI Acknowledgement Letter can be found in Appendix 2 of this report.

MECP Incident Reports

A request was submitted to the MECP FOI office for information with respect to records concerning environmental incidents, orders, offences, spills, discharges of contaminants or inspections maintained by the MECP for the Phase I Property or any of the neighbouring properties. At the time of issuance of this report, a response had not been received. Should the findings of the FOI contain any

pertinent details, a revised report will be submitted. The FOI Acknowledgement Letter can be found in Appendix 2 of this report.

MECP Brownfields Environmental Site Registry

A search of the MECP Brownfields Environmental Site Registry (ESR) was carried out as part of this assessment for the Phase I Study Area. No Records of Site Condition have been filed for properties within 250m of the Phase I Property.

MECP Waste Disposal Site Inventory

The Ontario Ministry of Environment document titled "Waste Disposal Site Inventory in Ontario, 1991" was reviewed as part of the historical research. This document includes all recorded active and closed waste disposal sites, industrial manufactured gas plants and coal tar distillation plants in the Province of Ontario. There are no such sites located within 250m of the Phase I Property.

MECP Coal Gasification Plant Inventory

The Ontario Ministry of Environment document titled "Municipal Coal Gasification Plant Site Inventory, 1991" was reviewed to reference the locations of former plants with respect to the site. No Municipal Coal Gasification Plant Sites are located within the Phase I Study Area.

Technical Standards and Safety Authority (TSSA)

The TSSA, Fuels Safety Branch in Toronto, was contacted for information regarding current and former underground storage tanks and fuel related infrastructure. Based on the TSSAs response, no records were identified on the Phase I Property or neighbouring properties.

A copy of the correspondence with the TSSA on the properties of interest has been included in the Appendix.

Environmental Risk Information Services (ERIS) Report

An ERIS (Environmental Risk Information Service) Report was obtained for the Phase I Property and properties within a radius of 250 m. Based on the ERIS report, there are 126 records documented within this area with an additional 53 unplottable records. None of the records identified are for the Phase I Property.

The majority of the records were not considered to represent a concern to the Phase I Property based on separation distances greater than 200 m. The remaining records were located between approximately 65 m and 131 m from the Phase I Property. These include one well record and two spill records, none of which were considered to represent significant environmental concern to the

Phase I Property. Each of these records was individually assessed with consideration of their location, nature of activity, and orientation relative to inferred groundwater flow. None were identified as having the potential to impact the Phase I Property, and no significant environmental concerns were noted.

A copy of the ERIS report is provided in Appendix 2.

4.3 Physical Setting Sources

Air Photograph Research

Historical air photographs from the Google Earth and Mississauga Open Data were reviewed in approximate ten (10) year intervals. Based on the review, the following observations have been made:

- | | |
|------|---|
| 1950 | The subject property and neighbouring properties are comprised of vacant agricultural lands. |
| 1965 | No significant changes are observed on the Phase I Property or neighbouring properties. |
| 1978 | No significant changes are observed on the Phase I Property. Neighbouring properties generally appear unchanged with the exception of some small residential dwellings west of the Phase I Property, and a farmhouse north of the Phase I Property where the present-day Erin Mills Town Centre is now located. |
| 1988 | No significant changes are observed on the Phase I Property or neighbouring properties. |
| 2001 | The Phase I Property appears partially covered with an asphaltic parking lot. The neighbouring properties along Eglinton Avenue West appear to be developed with commercial buildings as part of the Erin Mills commercial complex to the north. South of the Phase I Property appears to be undeveloped land. The wider Phase I Study Area is now a mixture of commercial and residential land uses. |
| 2013 | No significant changes are observed on the Phase I Property or neighbouring properties. |
| 2024 | No significant changes are observed on the Phase I Property or neighbouring properties, with the exception of properties south of the Phase I Property and Eglinton Avenue West, which are now developed with residential apartment buildings. |

Copies of selected aerial photographs reviewed are included in Appendix 1.

Physiographic Maps

A physiographic map was reviewed from the Natural Resources Canada – The Atlas of Canada website. According to physiographic mapping, the site is located within the St. Lawrence Lowlands, specifically within the Southwestern Till Plains of southern Ontario. The Phase I Property lies on the Halton Till plain, which is characterized by gently undulating topography composed of dense, low-permeability glacial till. These till plains were formed during the Late Wisconsinan glaciation by the Laurentide Ice Sheet and consist predominantly of clayey silt to silty clay with localized sand and gravel lenses. The surficial deposits across the area are largely of glacial and glaciolacustrine origin, reflecting extensive glacial activity and subsequent meltwater deposition.

Topographic Maps

Topographic maps were obtained from Natural Resources Canada – The Atlas of Canada website and from the Toronto Topographic website.

The topographic maps indicate that the local topography in the general area of the Phase I Property is relatively flat. Regional topography is observed to decline towards the east or northeast. Overland water flow and the groundwater flow direction is inferred to be in the easternly/north-eastern direction, towards Credit River.

Geological Maps

The Geological Survey of Canada website was consulted as part of this assessment. Based on the available mapping from Natural Resources Canada, the bedrock in the Erin Mills area of Mississauga is consistent with that of the surrounding region and consists primarily of shale, limestone, dolostone, and sandstone of the Upper Ordovician age, typically associated with the Queenston and Georgian Bay formations. The overburden in the vicinity of the Phase I Property is composed of Halton Till, a dense, low-permeability deposit consisting of silty clay to clayey silt with occasional sand and gravel lenses, overlying Paleozoic bedrock.

Water Well Records

A search of the MECP's website for all drilled well records within a 250 m radius of the Phase I Property was carried out as part of this assessment. The search identified five well records within this range. The wells were reportedly installed between 2014 and 2020 and consist of monitoring wells and test holes identified on or near the Erin Mills Town Centre property. Reported depths range from

approximately 3.0 to 4.6m. No well records were identified on the Phase I Property itself, and no potable wells were identified by the search.

Based on a review of the available records and the presence of full municipal water servicing in the area, potable drinking water wells are not expected to be present within the Phase I Study Area.

Based on the concurrent geotechnical and environmental investigations conducted by Paterson Group and others, the subsurface stratigraphy generally consists of asphalt and a thin layer of topsoil overlying a brown silty clay till with some gravel, followed by reddish-brown clayey silt with sand, and underlain by shale bedrock.

A copy of select well records has been included in Appendix 2.

Areas of Natural Significance

No areas of natural significance were identified within the Phase I Study Area.

Water Bodies

No bodies of water were identified within the Phase I Study Area.

5.0 INTERVIEWS

Property Owner Representative

No site representative with long-term knowledge of the property was available at the time of the site visit. As such, information regarding the historical and current use of the Phase I Property was obtained through a review of previous environmental reports provided by the project team and discussions with the current landowner. All information obtained was reviewed and evaluated in the context of on-site observations and incorporated into this assessment where applicable.

6.0 SITE RECONNAISSANCE

6.1 General Requirements

The site visit was conducted on April 30, 2025. Weather conditions were overcast, with a temperature of approximately 9°C. Mr. Jeremie Martin from Paterson Group conducted the site assessment. The duration of the site visit was approximately 1 hour. In addition to the site, the uses of neighbouring properties within the Phase I Study Area were also assessed at the time of the site visit from publicly accessible areas.

6.2 Specific Observations at the Phase I Property

Interior Assessment

As the Phase I Property is not currently developed with any permanent structures, no interior assessment was conducted as part of this investigation. Accordingly, no potential sources of asbestos-containing materials (ACMs), lead-based paints, polychlorinated biphenyls (PCBs), urea formaldehyde foam insulation (UFFI), ozone-depleting substances (ODSs), or designated substances were identified on the site. Similarly, there were no interior building systems present that could give rise to environmental concerns, such as chemical or fuel storage, wastewater discharges, refrigerants, or areas susceptible to mould and moisture intrusion. No structures were present at the time of the site inspection, and no potential environmental concerns associated with building materials or interior conditions were observed.

Buildings and Structures

The subject property is located on the north side of Eglinton Avenue West, approximately 225m west of Erin Mills Parkway, in Mississauga, Ontario. The site is currently vacant and is partially covered by an asphalt-paved surface used as overflow or ancillary parking for the adjacent commercial restaurant to the east. No buildings or structures are present on the Phase I Property. The property is bordered by primarily commercial developments, with some residential uses located to the south.

Site Features

The subject site is generally flat and at grade with the adjacent roads and adjacent properties. Drainage occurs by infiltration in the landscaped areas of the property as well as drainage into catch basins located in the parking lot. The local topography appears to slope downwards to the east/northeast, towards the Credit River.

No signs of ponded water, surficial staining or indications of surficial contamination were observed during the exterior assessment of the subject property.

Subsurface Services and Utilities

The Phase I Property is serviced municipally, and all utilities and services are delivered through underground infrastructure.

Unidentified Substances

No unidentified substances were noted on the Phase I Property at the time of the site visit.

Current or Former Rail or Spur Lines

No railway infrastructure is located within the Phase I Study Area.

Waste Management

Waste materials are not generated by or stored on the Phase I Property.

Groundwater Monitoring Wells

At the time of the site inspection, no monitoring wells were observed on the Phase I Property.

Neighbouring Properties

Land use adjacent to the subject site was as follows:

- ❑ North: Parking space for the Erin Mills Town Centre, followed by the commercial complex which is comprised of restaurant, retail, and service-based tenants, including Starbucks, Hudson's Bay, and Indigo.
- ❑ South: Eglinton Avenue West, followed by commercial properties and high-rise apartment buildings.
- ❑ East: A commercial restaurant followed by vacant land then Erin Mills Parkway.
- ❑ West: An access road for the Phase I Property and Erin Mills Town Centre, followed by two commercial restaurants.

No potentially contaminating activities were identified on Phase I Property or neighbouring properties. Neighbouring land use is shown on Drawing TE0179-1 – Site Plan, appended to this report.

7.0 REVIEW AND EVALUATION OF INFORMATION

7.1 Land Use History

Based on a review of available information, the Phase I Property was vacant land until its partial development as a surface parking lot for the adjacent property in the late 1990s.

Potentially Contaminating Activities and Areas of Potential Environmental Concern

Based on the findings of the Phase I ESA, one potentially contaminating activity (PCA) was identified on the Phase I Property or within the Phase I Study Area – the presence of two diesel-fuel aboveground storage tanks (ASTs) associated with the backup generator system at Erin Mills Town Centre. The diesel ASTs are located approximately 225m north of the Phase I Property and are inferred to be cross-gradient based on the inferred easterly groundwater flow direction. Given their location and hydrogeological separation, they are not considered to represent a significant environmental concern or an APEC.

7.2 Conceptual Site Model

Geological and Hydrogeological Setting

Based on the concurrent geotechnical program completed by Paterson Group, the subsurface stratigraphy at the Phase I Property consists of a thin layer of asphalt overlying dense to very dense red-brown clayey silt glacial till containing shale fragments, gravel, cobbles, and occasional boulders. No fill material was encountered in any of the boreholes. Underlying the till, shale bedrock was inferred based on refusal depths and regional mapping. Hydrogeological conditions are expected to follow regional topography; as such, groundwater is anticipated to flow in an easterly to east-southeasterly direction, consistent with surface drainage patterns toward the Credit River.

Fill Placement

No fill material was observed on the Phase I Property at the time of the site visit.

Areas of Natural Significance

No areas of natural significance were identified within the Phase I Study Area.

Water Bodies

No bodies of water were identified within the Phase I Study Area.

Drinking Water Wells

No potable well records were identified in the Phase I Study Area.

Existing Buildings and Structures

The Phase I Property has never been developed with any permanent structures.

Subsurface Structures and Utilities

The Phase I Property is located in a municipally serviced area.

Neighbouring Land Use

Neighbouring land use in the Phase I Study Area consists primarily of commercial and residential uses.

Potentially Contaminating Activities and Areas of Potential Environmental Concern

One off-site PCAs was identified within the Phase I Study Area, which was not considered to have resulted in an APEC on the Phase I Property.

Assessment of Uncertainty and/or Absence of Information

The information available for review as part of the preparation of this Phase I ESA is considered to be sufficient to conclude that there is one PCA in the Phase I Study Area that has not resulted in an APEC on the Phase I Property.

A variety of independent sources were consulted as part of this assessment, and as such, the conclusions of this report are not affected by uncertainty which may be present with respect to the individual sources.

8.0 CONCLUSIONS

8.1 Assessment

Paterson Group carried out a Phase I Environmental Site Assessment (ESA) for the property addressed 2595 Eglinton Avenue West, in Mississauga, Ontario. The purpose of this Phase I ESA was to research the past and current use of the subject site and neighbouring properties and to identify any environmental concerns with the potential to have impacted the subject property.

The historical research indicates that the site remained vacant until development occurred in the late 1990s, at which time it was partially paved for use as surface parking in support of the adjacent commercial restaurant. The site has remained in this configuration, with no buildings or permanent structures having been constructed on site. While historical reporting for the broader Erin Mills Town Centre property (5100 Erin Mills Parkway) raised concerns related to former quarry operations, the placement of fill, and off-site activities associated with commercial land uses, no direct evidence of quarrying was observed on the Phase I Property. Paterson's concurrent subsurface investigation confirmed the presence of native Halton Till with no fill material encountered. Additionally, the off-site concerns

raised in the previous Phase I ESA were located outside the Phase I Study Area of the current assessment. As such, no potentially contaminating activities were identified on the Phase I Property or within the Phase I Study Area.

Surrounding properties initially consisted of a mix of residential and agricultural uses, with limited commercial development occurring to the east beginning in the late 1960s, and the Erin Mills Town Centre being developed in the late 1980s. The remainder of the area transitioned to commercial use from the late 1980s onward. No off-site concerns were identified within the Phase I Study Area, with the exception of two aboveground diesel fuel storage tanks associated with the backup generator system at Erin Mills Town Centre. However, these tanks are located approximately 225 metres north of the Phase I Property and are situated at a cross-gradient orientation relative to the inferred easterly groundwater flow direction. Given their location and hydrogeological separation, they are not considered to pose a risk to the Phase I Property and do not represent an APEC.

A site inspection was conducted by Paterson personnel on April 30, 2025. The Phase I Property was confirmed to be vacant and partially paved, with no structures or environmental infrastructure present. No staining, stressed vegetation, waste storage, or signs of former tank infrastructure were observed.

Surrounding lands include commercial uses associated with the Erin Mills Town Centre development, including restaurants, retail tenants, and service-based operations such as Indigo, Hudson's Bay, and Starbucks. No potentially contaminating activities were observed on the Phase I Property or neighbouring properties at the time of the inspection.

Based on the findings of the Phase I - ESA, it is our opinion that **a Phase II Environmental Site Assessment is not required for the subject property.**

9.0 STATEMENT OF LIMITATIONS

This Phase I-Environmental Site Assessment report has been prepared in general accordance with the requirements of O.Reg. 153/04, as amended, and CSA Z768-01 (R2022). The conclusions presented herein are based on information gathered from a limited historical review along with a field inspection program and testing program. The findings of the Phase I are based on a review of readily available geological, historical, and regulatory information and a cursory review made at the time of the field assessment. The historical research relies on information supplied by others, such as, local, provincial and federal agencies and was limited within the scope-of-work, time and budget of the project herein.

Should any conditions be encountered at the subject site and/or historical information that differ from our findings, we request that we be notified immediately in order to allow for a reassessment.

This report was prepared for the sole use of Chick-fil-A Canada ULC. Permission and notification from the aforementioned party and Paterson Group will be required to release this report to any other party.

Paterson Group Inc.

Curtis Black, P.Eng.



Mark D'Arcy, P.Eng., QP_{ESA}

Report Distribution:

- Chick-fil-A Canada ULC
- Paterson Group

10.0 REFERENCES

Federal Records

Air photos at the Energy Mines and Resources Air Photo Library.

National Archives.

Maps and photographs (Geological Survey of Canada surficial and subsurface mapping).

Natural Resources Canada – The Atlas of Canada.

Environment Canada, National Pollutant Release Inventory.

Provincial Records

MECP Freedom of Information and Privacy Office.

MECP Municipal Coal Gasification Plant Site Inventory, 1991.

MECP document titled “Waste Disposal Site Inventory in Ontario”.

MECP Brownfields Environmental Site Registry.

Office of Technical Standards and Safety Authority, Fuels Safety Branch.

MNR Areas of Natural Significance.

MECP Water Well Record Inventory.

Chapman, L.J., and Putnam, D.F., 1984: ‘The Physiography of Southern Ontario, Third Edition’, Ontario Geological Survey Special Volume 2.

PCB Waste Storage Site Inventory.

Municipal Records

City of Toronto Archives

Mississauga ArcGis

Mississauga Zoning Map

Local Information Sources

Personal Interviews.

Public Information Sources

Google Earth.

Google Maps/Street View.

Private Information Sources

ERIS Report

FIGURES

FIGURE 1 – KEY PLAN

FIGURE 2 – TOPOGRAPHIC MAP

DRAWING TE0178-1 – SITE PLAN

DRAWING TE0178-2 – SURROUNDING LAND USE PLAN

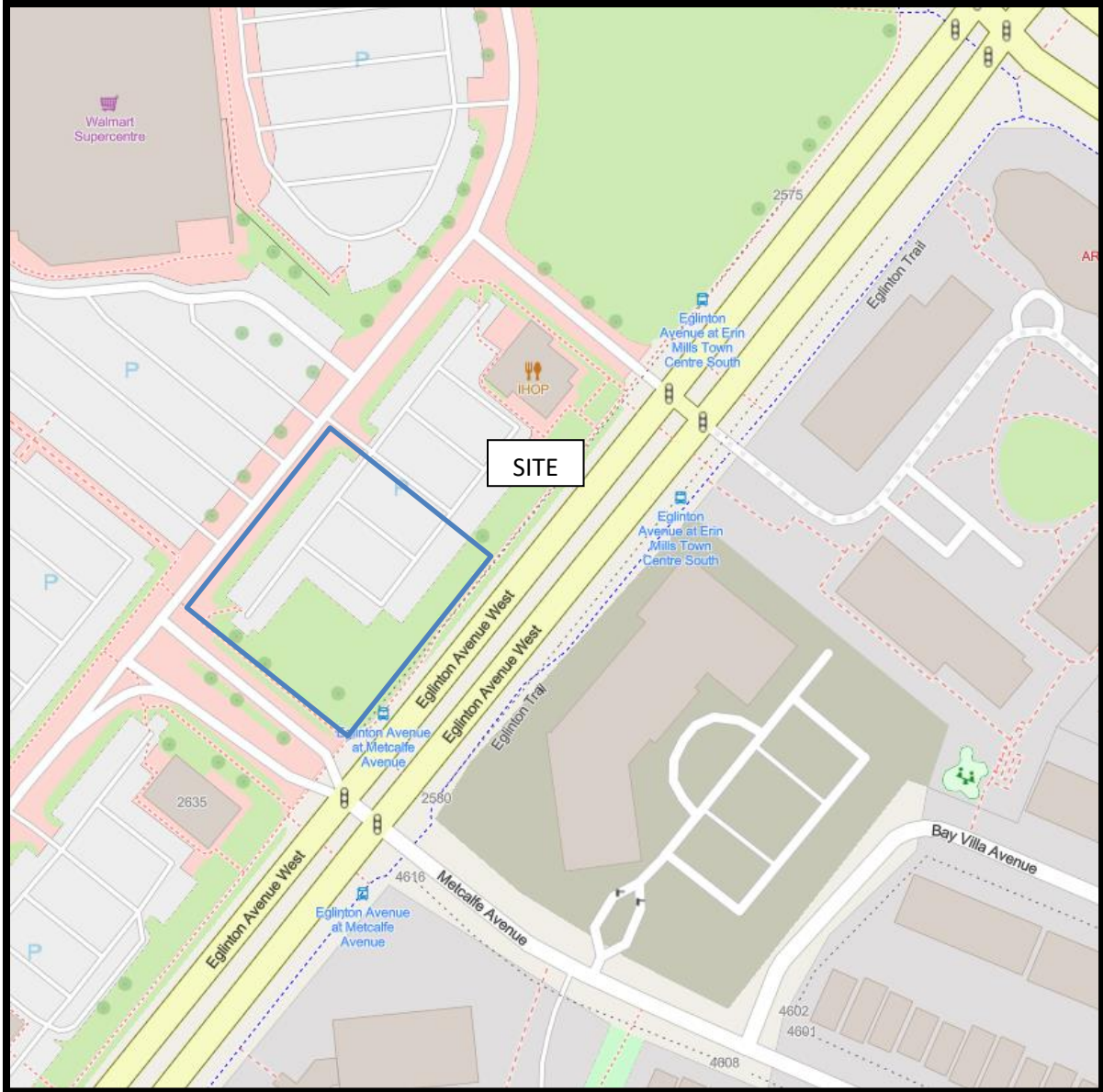


FIGURE 1
KEY PLAN

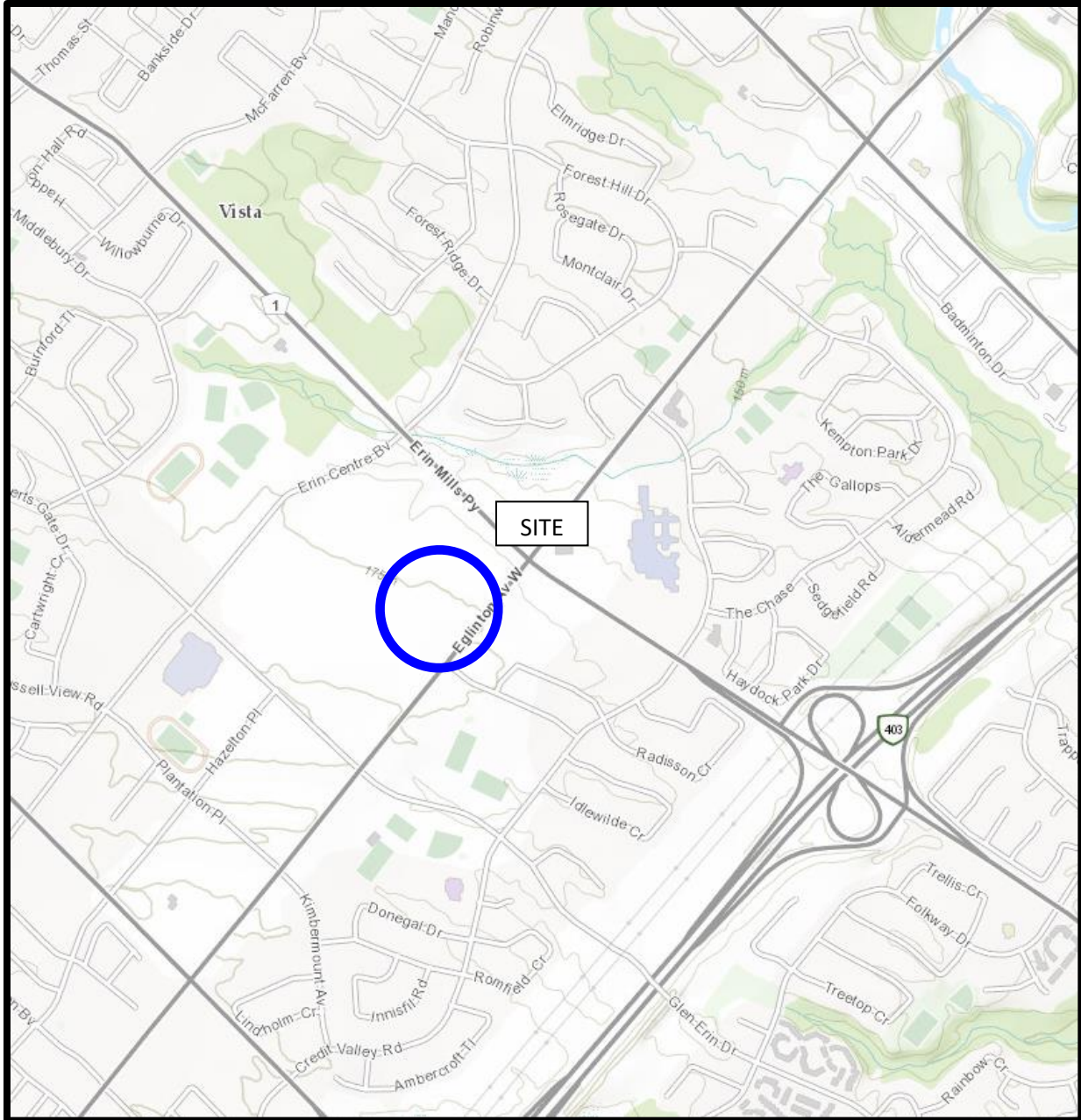
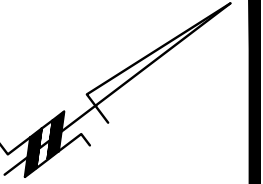


FIGURE 2
TOPOGRAPHIC MAP

5100 ERIN MILLS PARKWAY
ERIN MILLS TOWN CENTRE
COMMERCIAL



ACCESS ROAD

ACCESS ROAD

2635 EGLINTON AVENUE WEST
COMMERCIAL RESTAURANT
(CLOSED)

ASPHALTIC CONCRETE
PARKING LOT

**2595 EGLINTON AVENUE WEST
PARKING LOT**

ASPHALTIC CONCRETE
PARKING LOT

2575 EGLINTON AVENUE WEST
COMMERCIAL RESTAURANT

LANDSCAPED

ASPHALTIC CONCRETE
PARKING LOT

LANDSCAPED

EGLINTON AVENUE WEST

LEGEND:

--- PHASE I ESA PROPERTY BOUNDARY

SCALE: 1:500



9 AURIGA DRIVE
OTTAWA, ON
K2E 7T9
TEL: (613) 226-7381

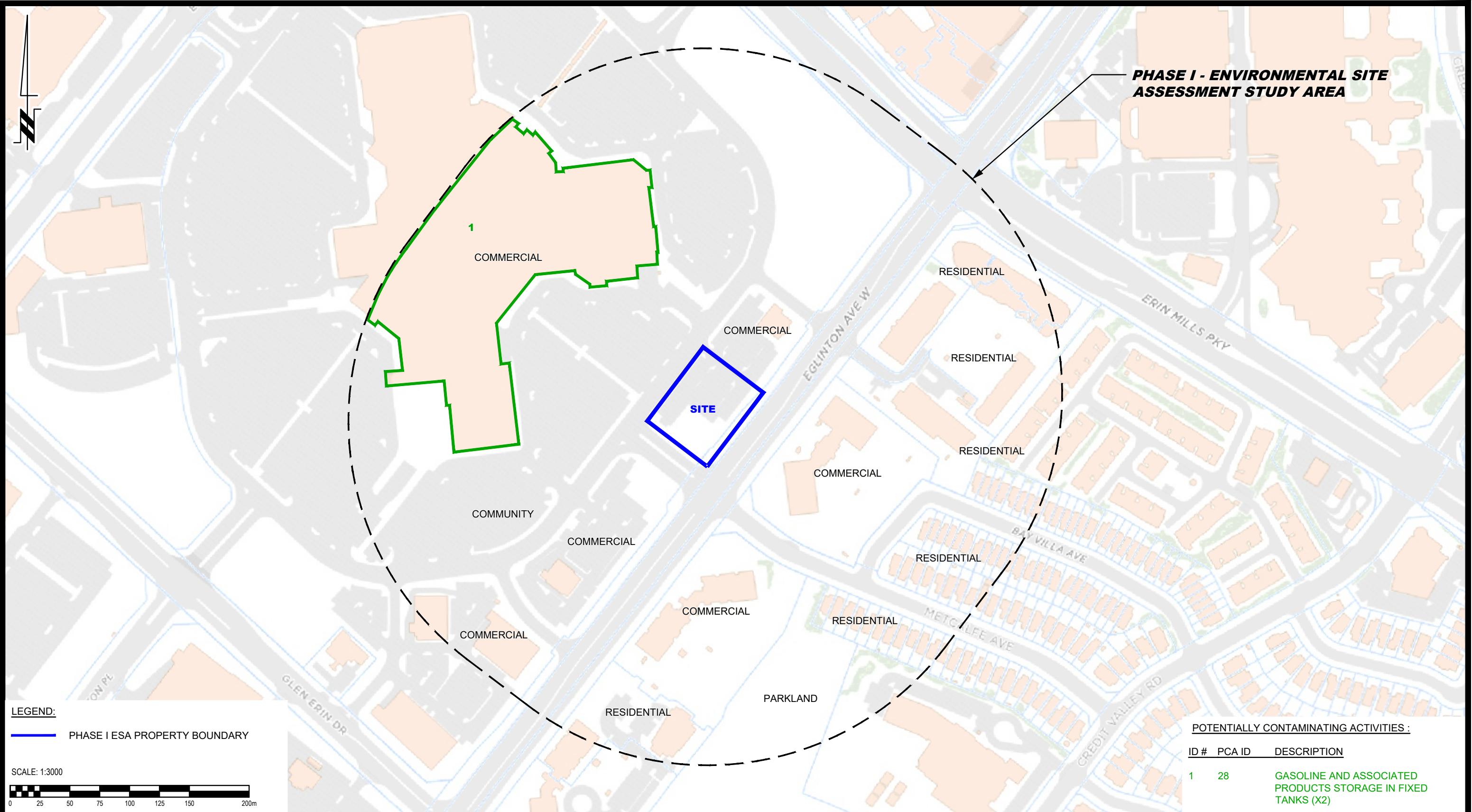
NO.	REVISIONS	DATE	INITIAL

CHICK-FIL-A CANADA ULC
PHASE I - ENVIRONMENTAL SITE ASSESSMENT
2595 EGLINTON AVENUE WEST

MISSISSAUGA, ONTARIO

SITE PLAN

Scale:	1:500	Date:	04/2025
Drawn by:	YA	Report No.:	TE0178-1
Checked by:	JM	Dwg. No.:	TE0178-1
Approved by:	CB	Revision No.:	



PHASE I - ENVIRONMENTAL SITE ASSESSMENT STUDY AREA

1
COMMERCIAL

SITE

POTENTIALLY CONTAMINATING ACTIVITIES :

ID #	PCA ID	DESCRIPTION
1	28	GASOLINE AND ASSOCIATED PRODUCTS STORAGE IN FIXED TANKS (X2)

LEGEND:
 PHASE I ESA PROPERTY BOUNDARY

SCALE: 1:3000

9 AURIGA DRIVE
OTTAWA, ON
K2E 7T9
TEL: (613) 226-7381

NO.	REVISIONS	DATE	INITIAL

CHICK-FIL-A CANADA ULC
PHASE I - ENVIRONMENTAL SITE ASSESSMENT
2595 EGLINTON AVENUE WEST

MISSISSAUGA, ONTARIO

SURROUNDING LAND USE PLAN


Scale:	1:3000	Date:	05/2025
Drawn by:	GK	Report No.:	TE0178-1
Checked by:	JM	Dwg. No.:	TE0178-2
Approved by:	CB	Revision No.:	

APPENDIX 1


AERIAL PHOTOGRAPHS



AERIAL PHOTOGRAPH
1950




AERIAL PHOTOGRAPH
1965



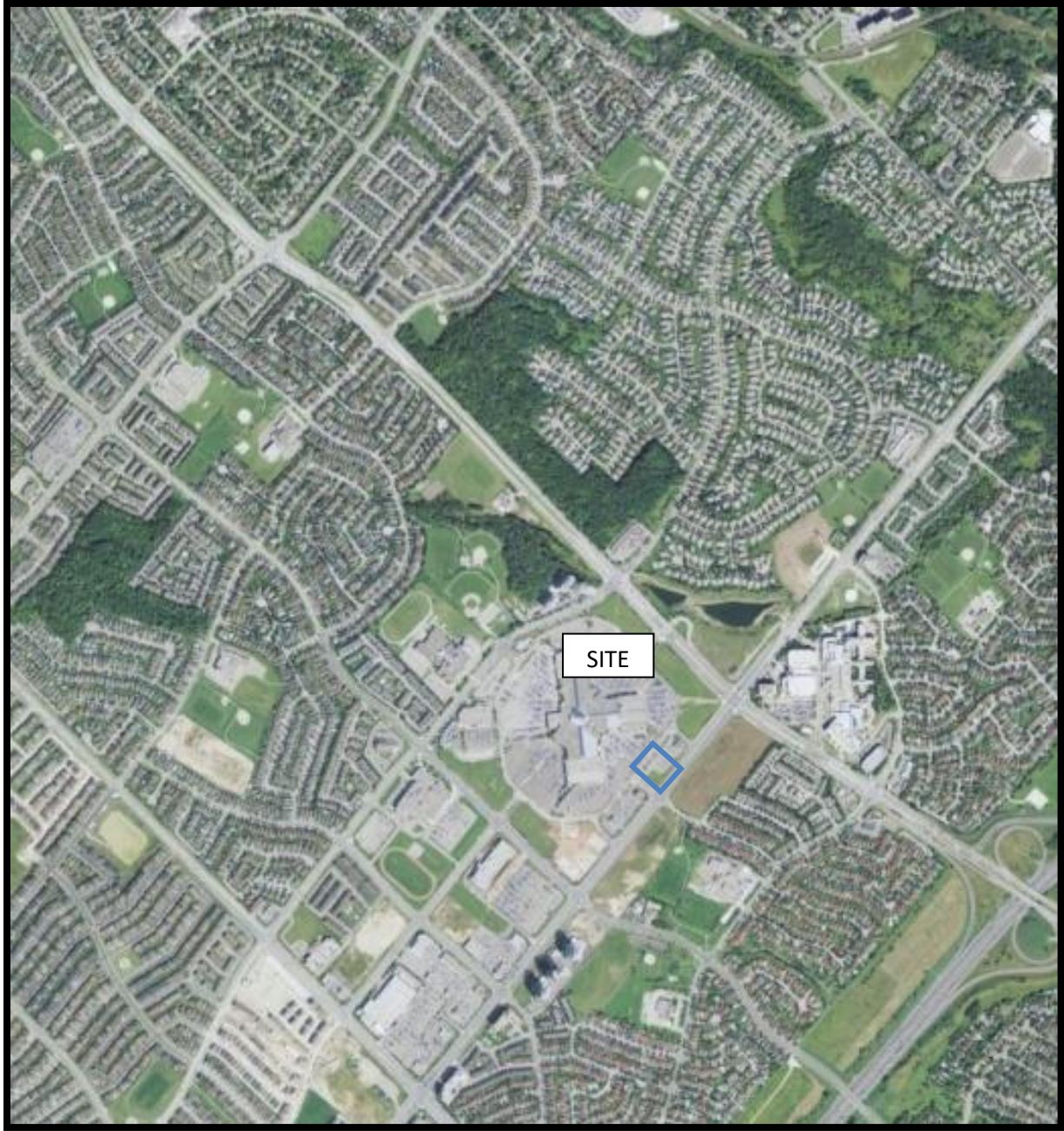
AERIAL PHOTOGRAPH
1978



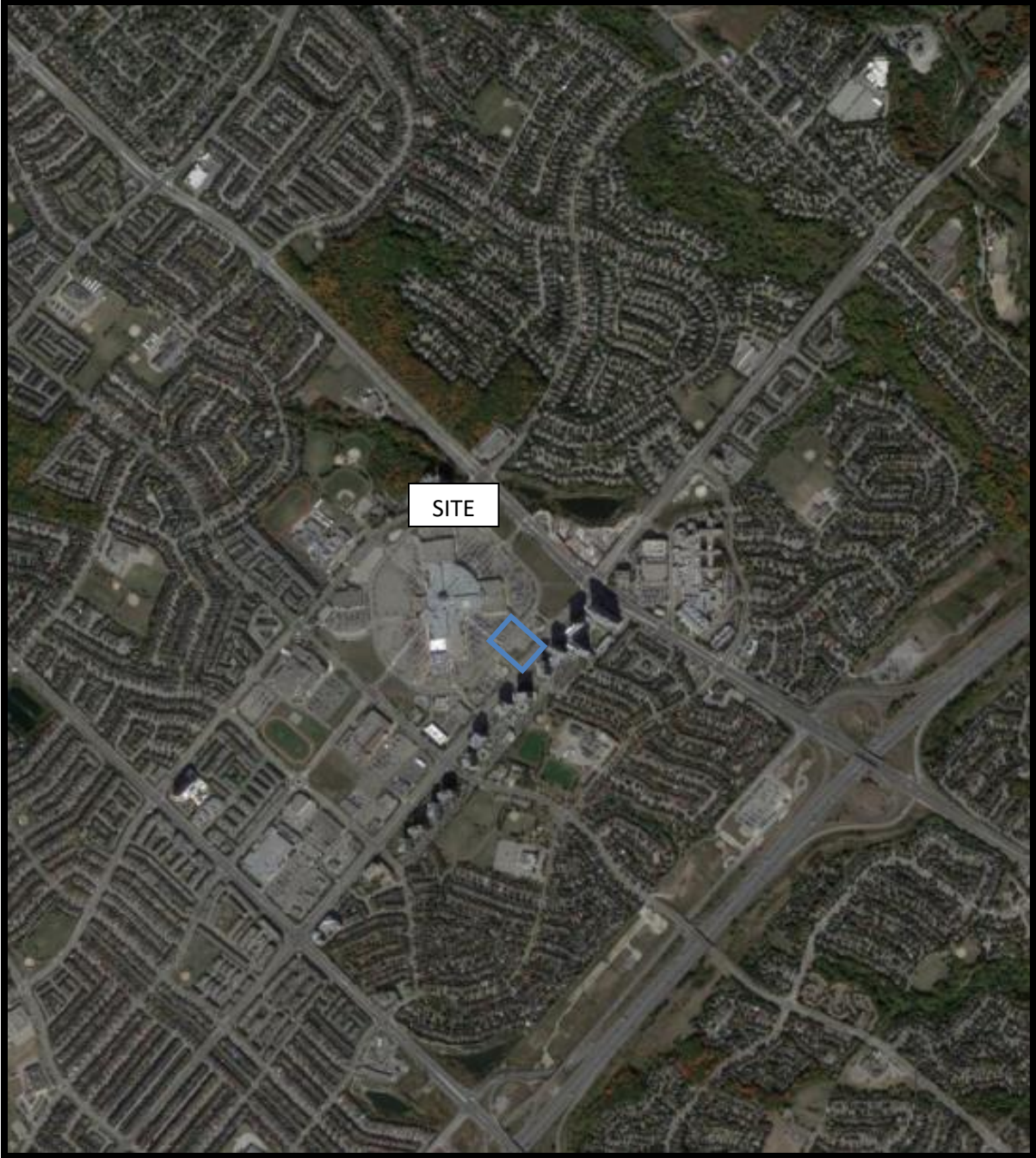
AERIAL PHOTOGRAPH
1988



AERIAL PHOTOGRAPH
2001



AERIAL PHOTOGRAPH
2013



AERIAL PHOTOGRAPH
2024

APPENDIX 2

TSSA CORRESPONDANCE

MECP WELL RECORDS

MECP FREEDOM OF INFORMATION

ERIS REPORT

Curtis Black

From: Public Information Services <publicinformationsservices@tssa.org>
Sent: Monday, May 5, 2025 9:51 AM
To: Curtis Black
Subject: RE: Search Records Request - TE0178

External Email: Do not click on links or open attachments unless you trust the sender.

Hello ,

NO RECORDS FOUND IN CURRENT DATABASE:

- We confirm that there are NO **fuels records** in our database at the subject address(es).

This is not a confirmation that there are no records in the archives. For a further search in our archives, please go to the [TSSA Client Portal](#) to complete an Application for Release of Public Information.

Please refer to [How to Submit a Public Information Request \(tssa.org\)](#) for instructions.

The associated fee must be paid via credit card (Visa or MasterCard).

Once all steps have been successfully completed you will receive your payment receipt via email.

TSSA does not make any representations or warranties with respect to the accuracy or completeness of any records released. The requestor assumes all risk in using or relying on the information provided.

If you have any questions or concerns, please do not hesitate to contact our Public Information Release team at publicinformationsservices@tssa.org.

Kind regards,



Aleena Tahir | Public Information & Records Agent

Public Information
345 Carlingview Drive
Toronto, Ontario M9W 6N9
Tel: +1 416-734-3546 | E-Mail: ATahir@tssa.org
www.tssa.org



From: Curtis Black <CBlack@patersongroup.ca>

Sent: May 5, 2025 9:12 AM

To: Public Information Services <publicinformationsservices@tssa.org>

Subject: Search Records Request - TE0178

[CAUTION]: This email originated outside the organisation.
Please do not click links or open attachments unless you recognise the source of this email and know the content is safe.

Hello,

Could you please complete a search of your records for underground/aboveground storage tanks and fuel related equipment for the following addresses in Mississauga, Ontario:

Subject Properties:

2595 Eglinton Ave W

Neighboring Properties:

2550, 2559, 2575, 2580, 2590, 2635, 2655 Eglinton Ave W
5100 Erin Mills Pkwy
4677 Glen Erin Dr

Kind regards,



CURTIS BLACK, P.Eng., M.Eng.
Intermediate Engineer – Environmental
Project Manager
TEL: (647) 254-0500 ext. 502
DIRECT: (647) 453-1785
1535 MEYERSIDE DRIVE, SUITE 7 & 8
MISSISSAUGA, ON, L5T 1M9
patersongroup.ca

NEW OFFICE OPEN IN THE GREATER TORONTO AREA WITH OUR EXPANSIVE LIST OF SERVICES NOW AVAILABLE!

This electronic message and any attached documents are intended only for the named recipients. This communication from the Technical Standards and Safety Authority may contain information that is privileged, confidential or otherwise protected from disclosure and it must not be disclosed, copied, forwarded or distributed without authorization. If you have received this message in error, please notify the sender immediately and delete the original message.



Ministry of the Environment

Tag #: A164666

Well Tag No. (Place Sticker and/or Print Below)

A164666

5-15437 Well Record Regulation 903 Ontario Water Resources Act

Page of

Measurements recorded in: Metric Imperial

Well Owner's Information

First Name Last Name / Organization E-mail Address Well Constructed by Well Owner

Mailing Address (Street Number/Name) Municipality Province Postal Code Telephone No. (inc. area code)

Well Location

Address of Well Location (Street Number/Name) Township Lot Concession

County/District/Municipality City/Town/Village Province Postal Code

UTM Coordinates Zone Easting Northing Municipal Plan and Sublot Number Other

Overburden and Bedrock Materials/Abandonment Sealing Record

Table with columns: General Colour, Most Common Material, Other Materials, General Description, Depth (m/ft) From, To

Annular Space table with columns: Depth Set at (m/ft) From, To, Type of Sealant Used, Volume Placed

Method of Construction and Well Use table with checkboxes for Cable Tool, Rotary, Boring, etc.

Construction Record - Casing table with columns: Inside Diameter, Open Hole OR Material, Wall Thickness, Depth, Status of Well

Construction Record - Screen table with columns: Outside Diameter, Material, Slot No., Depth

Water Details and Hole Diameter table with columns: Water found at Depth, Kind of Water, Depth, Diameter

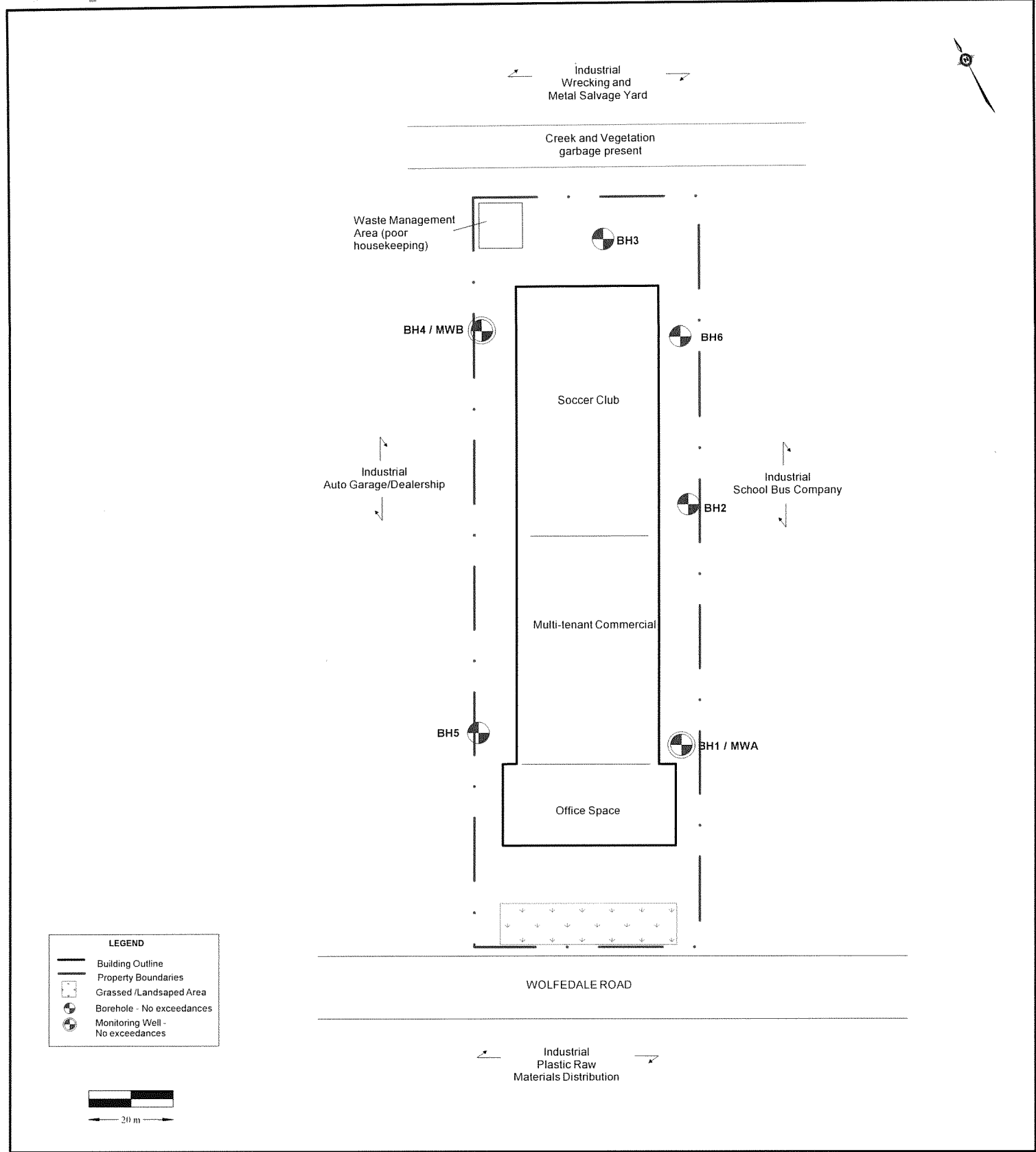
Well Contractor and Well Technician Information table with fields for Business Name, Address, Licence No.

Results of Well Yield Testing table with columns: Draw Down, Recovery, Time, Water Level

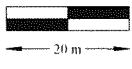
Map of Well Location section with handwritten text 'See map' and 'MW-B'

Well Technician Information table with fields for Business Address, Telephone No., Name of Well Technician, Signature

Ministry Use Only table with fields for Audit No., Date Package Delivered, Date Work Completed



LEGEND	
	Building Outline
	Property Boundaries
	Grassed /Landsaped Area
	Borehole - No exceedances
	Monitoring Well - No exceedances



REV	DATE	REVISION DESCRIPTION	DRW	CHK
01	2014/04/28	Original	ASM	
00	2014/04/14	Original	ASM	CRS



ALTECH Environmental Consulting Ltd.			
PROJECT Phase II ESA; 3413 Wolfedale Road			
TITLE Site Investigation Sketch			
DRAWN BY ASM	DATE 2014/05/07	PROJECT NO. 5124-14	FIGURE NO. 2
CHECKED BY CRS	DATE	SCALE 1:1200	REV 00

MAY 30 2014

C-72611 Z1880413



Measurements recorded in: Metric Imperial

NO TAG FOUND

REGION OF PEEL

Well Location: 1574004

Address of Well Location (Street Number/Name): 1574004
EGGINTON AVE. W. (EASTBOUND LEFT TURNING LANE) APPROX 50M W OF
 County/District/Municipality: ERIN MILLS PARKWAY City/Town/Village: MISSISSAUGA Province: Ontario Postal Code:

UTM Coordinates Zone Easting Northing: NAD 83 17 604419 48 23628 Municipal Plan and Sublot Number: Other:

Overburden and Bedrock Materials/Abandonment Sealing Record (see instructions on the back of this form)

General Colour	Most Common Material	Other Materials	General Description	Depth (m/ft)
				From To
			<u>BENTONITE</u>	<u>0 6.1</u>
			<u>ONE WELL DECOMMISSIONED.</u>	

Annular Space		
Depth Set at (m/ft)	Type of Sealant Used (Material and Type)	Volume Placed (m ³ /ft ³)
From To		

Method of Construction	Well Use
<input type="checkbox"/> Cable Tool	<input type="checkbox"/> Public
<input type="checkbox"/> Rotary (Conventional)	<input type="checkbox"/> Commercial
<input type="checkbox"/> Rotary (Reverse)	<input type="checkbox"/> Domestic
<input type="checkbox"/> Boring	<input type="checkbox"/> Municipal
<input type="checkbox"/> Air percussion	<input type="checkbox"/> Livestock
<input type="checkbox"/> Other, specify	<input type="checkbox"/> Test Hole
	<input type="checkbox"/> Cooling & Air Conditioning
	<input type="checkbox"/> Industrial
	<input type="checkbox"/> Other, specify

Construction Record - Casing			Status of Well		
Inside Diameter (cm/in)	Open Hole OR Material (Galvanized, Fibreglass, Concrete, Plastic, Steel)	Wall Thickness (cm/in)	Depth (m/ft)		
			From	To	
					<input type="checkbox"/> Water Supply
					<input type="checkbox"/> Replacement Well
					<input type="checkbox"/> Test Hole
					<input type="checkbox"/> Recharge Well
					<input type="checkbox"/> Dewatering Well
					<input type="checkbox"/> Observation and/or Monitoring Hole
					<input type="checkbox"/> Alteration (Construction)
					<input type="checkbox"/> Abandoned, Insufficient Supply
					<input type="checkbox"/> Abandoned, Poor Water Quality
					<input checked="" type="checkbox"/> Abandoned, other, specify
					<input type="checkbox"/> Other, specify

Construction Record - Screen			Status of Well		
Outside Diameter (cm/in)	Material (Plastic, Galvanized, Steel)	Slot No.	Depth (m/ft)		
			From	To	
					<input checked="" type="checkbox"/> Abandoned, other, specify
					<input type="checkbox"/> Other, specify

Water Details		Hole Diameter	
Water found at Depth (m/ft)	Kind of Water: <input type="checkbox"/> Fresh <input type="checkbox"/> Untested <input type="checkbox"/> Gas <input type="checkbox"/> Other, specify	Depth (m/ft)	Diameter (cm/in)
From	To	From	To
		<u>0</u>	<u>6.1 52</u>

Well Contractor and Well Technician Information

Business Name of Well Contractor: DAVIS DRILLING LTD. Well Contractor's Licence No.: 7472

Business Address (Street Number/Name): 833 NIPISSING RD. Municipality: MILTON

Province: ON Postal Code: L9TH2Y4 Business E-mail Address: DAVISDRILLING@BELNET.CA

Bus. Telephone No. (inc. area code): 9052996915 Name of Well Technician (Last Name, First Name): HORVAT, PETER

Well Technician's Licence No.: 3759 Signature of Technician and/or Contractor: [Signature] Date Submitted: 2015/09/08

Results of Well Yield Testing					
After test of well yield, water was:		Draw Down		Recovery	
<input type="checkbox"/> Clear and sand free	<input type="checkbox"/> Other, specify	Time (min)	Water Level (m/ft)	Time (min)	Water Level (m/ft)
If pumping discontinued, give reason:		Static Level			
Pump intake set at (m/ft)		1		1	
Pumping rate (l/min / GPM)		2		2	
Duration of pumping hrs + min		3		3	
Final water level end of pumping (m/ft)		4		4	
If flowing give rate (l/min / GPM)		5		5	
Recommended pump depth (m/ft)		10		10	
Recommended pump rate (l/min / GPM)		15		15	
Well production (l/min / GPM)		20		20	
Disinfected? <input type="checkbox"/> Yes <input type="checkbox"/> No		25		25	
		30		30	
		40		40	
		50		50	
		60		60	

Map of Well Location

Please provide a map below following instructions on the back.

SEE MAP ATTACHED

HABELLED BH13-10

Comments:

Well owner's information package delivered: <input type="checkbox"/> Yes <input checked="" type="checkbox"/> No	Date Package Delivered: <u>2015/08/27</u>	Ministry Use Only
Date Work Completed: <u>2015/08/27</u>	Audit No: <u>2219770</u>	Received: <u>OCT 26 2015</u>



C-742
Z217770

OCT 26 2015

A288659

Measurements recorded in: Metric Imperial

Page _____ of _____

Well Owner's Information

First Name _____ Last Name/Organization Cushman + Wakefield Asset Services. E-mail Address _____ Well Constructed by Well Owner

Mailing Address (Street Number/Name) 5100 Emm Mills Parkway Municipality _____ Province _____ Postal Code _____ Telephone No. (inc. area code) _____

Well Location

Address of Well Location (Street Number/Name) _____ Township _____ Lot _____ Concession _____

County/District/Municipality _____ City/Town/Village Mississauga. Province **Ontario** Postal Code _____

UTM Coordinates Zone 83 Easting 176041494823723 Northing _____ Municipal Plan and Sublot Number _____ Other _____

Overburden and Bedrock Materials/Abandonment Sealing Record (see instructions on the back of this form)

General Colour	Most Common Material	Other Materials	General Description	Depth (m/ft)	
				From	To
Black	Asphalt			0	3"
Brown	till			3"	4'
Red	Shale			4'	15'

Annular Space

Depth Set at (m/ft)	Type of Sealant Used (Material and Type)	Volume Placed (m ³ /ft ³)
From	To	
0	6" Concrete	
6"	4' Bentonite	
4'	15' sand	

Results of Well Yield Testing

After test of well yield, water was: <input type="checkbox"/> Clear and sand free <input type="checkbox"/> Other, specify _____	Draw Down		Recovery	
	Time (min)	Water Level (m/ft)	Time (min)	Water Level (m/ft)
If pumping discontinued, give reason: _____	Static Level			
	1		1	
	2		2	
	3		3	
	4		4	
	5		5	
Pump intake set at (m/ft)	2		2	
Pumping rate (l/min / GPM)	3		3	
Duration of pumping _____ hrs + _____ min	4		4	
Final water level end of pumping (m/ft)	5		5	
If flowing give rate (l/min/GPM)	10		10	
	15		15	
	20		20	
	25		25	
	30		30	
	40		40	
Recommended pump depth (m/ft)	50		50	
Recommended pump rate (l/min/GPM)	60		60	
Well production (l/min/GPM)				
Disinfected? <input type="checkbox"/> Yes <input type="checkbox"/> No				

Method of Construction

<input type="checkbox"/> Cable Tool	<input type="checkbox"/> Diamond	<input type="checkbox"/> Public	<input type="checkbox"/> Commercial	<input type="checkbox"/> Not used
<input checked="" type="checkbox"/> Rotary (Conventional)	<input type="checkbox"/> Jetting	<input type="checkbox"/> Domestic	<input type="checkbox"/> Municipal	<input type="checkbox"/> Dewatering
<input type="checkbox"/> Rotary (Reverse)	<input type="checkbox"/> Driving	<input type="checkbox"/> Livestock	<input checked="" type="checkbox"/> Test Hole	<input checked="" type="checkbox"/> Monitoring
<input type="checkbox"/> Boring	<input type="checkbox"/> Digging	<input type="checkbox"/> Irrigation	<input type="checkbox"/> Cooling & Air Conditioning	
<input type="checkbox"/> Air percussion		<input type="checkbox"/> Industrial		
<input type="checkbox"/> Other, specify _____		<input type="checkbox"/> Other, specify _____		

Construction Record - Casing

Inside Diameter (cm/in)	Open Hole OR Material (Galvanized, Fibreglass, Concrete, Plastic, Steel)	Wall Thickness (cm/in)	Depth (m/ft)		Status of Well
			From	To	
2.00"	PVC	.25"	0	5'	<input type="checkbox"/> Water Supply <input type="checkbox"/> Replacement Well <input checked="" type="checkbox"/> Test Hole <input type="checkbox"/> Recharge Well <input type="checkbox"/> Dewatering Well <input checked="" type="checkbox"/> Observation and/or Monitoring Hole <input type="checkbox"/> Alteration (Construction) <input type="checkbox"/> Abandoned, Insufficient Supply <input type="checkbox"/> Abandoned, Poor Water Quality <input type="checkbox"/> Abandoned, other, specify _____ <input type="checkbox"/> Other, specify _____

Construction Record - Screen

Outside Diameter (cm/in)	Material (Plastic, Galvanized, Steel)	Slot No.	Depth (m/ft)	
			From	To
2.25"	PVC	10	5'	15'

Map of Well Location

Please provide a map below following instructions on the back.

"A" on map provided.

Water Details

Water found at Depth (m/ft)	Kind of Water: <input type="checkbox"/> Fresh <input type="checkbox"/> Untested	Depth (m/ft)	Diameter (cm/in)
	<input type="checkbox"/> Gas <input type="checkbox"/> Other, specify _____	From	To
		0	15' 6"

Well Contractor and Well Technician Information

Business Name of Well Contractor Strata Soil Sampling Well Contractor's Licence No. 7241

Business Address (Street Number/Name) 129 Ringwood Drive Municipality Stouffville

Province ON Postal Code L4A8C1 Business E-mail Address wrecord@stratasoil.com


Business Telephone No. (inc. area code) 9059407919 Name of Well Technician (Last Name, First Name) Kyle Fisk

Well Technician's Licence No. 3439 Signature of Technician and/or Contractor [Signature] Date Submitted 20200305

Comments: _____

Well owner's information package delivered <input type="checkbox"/> Yes <input type="checkbox"/> No	Date Package Delivered Y Y Y Y M M D D <u>20200305</u>	Ministry Use Only Audit No. <u>2.330374</u>
	Date Work Completed <u>20200305</u>	

Google Maps 5100 Erin Mills Pkwy



Imagery ©2020 First Base Solutions, Maxar Technologies, Map data ©2020 100 m

MAY 20 2020



230574
 1724
 (724)

A288660

Measurements recorded in: Metric Imperial

Well Owner's Information

First Name _____ Last Name/Organization Cushman + Wakefield Asset Services E-mail Address _____ Well Constructed by Well Owner

Mailing Address (Street Number/Name) 5100 Erin Mills Parkway Municipality Mississauga Province Ontario Postal Code L5M4Z5 Telephone No. (inc. area code) _____

Well Location

Address of Well Location (Street Number/Name) 5100 Erin Mills Parkway Township _____ Lot _____ Concession _____

County/District/Municipality _____ City/Town/Village Mississauga Province **Ontario** Postal Code _____

UTM Coordinates Zone 17 Easting 604175 Northing 4823421 Municipal Plan and Sublot Number _____ Other _____

Overburden and Bedrock Materials/Abandonment Sealing Record (see instructions on the back of this form)

General Colour	Most Common Material	Other Materials	General Description	Depth (m/ft)	
				From	To
Black	Asphalt			0	3"
Brown	fill			3"	4'
Red	Shale			4'	15'

Annular Space		
Depth Set at (m/ft)	Type of Sealant Used (Material and Type)	Volume Placed (m³/ft³)
0 6"	concrete	
6" 4'	Bentonite	
4' 15'	Sand	

Method of Construction	Well Use
<input type="checkbox"/> Cable Tool <input checked="" type="checkbox"/> Rotary (Conventional) <input type="checkbox"/> Rotary (Reverse) <input type="checkbox"/> Boring <input type="checkbox"/> Air percussion <input type="checkbox"/> Other, specify _____	<input type="checkbox"/> Public <input type="checkbox"/> Domestic <input type="checkbox"/> Livestock <input type="checkbox"/> Irrigation <input type="checkbox"/> Industrial <input type="checkbox"/> Other, specify _____
<input type="checkbox"/> Diamond <input type="checkbox"/> Jetting <input type="checkbox"/> Driving <input type="checkbox"/> Digging	<input type="checkbox"/> Commercial <input type="checkbox"/> Municipal <input checked="" type="checkbox"/> Test Hole <input type="checkbox"/> Cooling & Air Conditioning
	<input type="checkbox"/> Not used <input type="checkbox"/> Dewatering <input checked="" type="checkbox"/> Monitoring

Construction Record - Casing				Status of Well	
Inside Diameter (cm/in)	Open Hole OR Material (Galvanized, Fibreglass, Concrete, Plastic, Steel)	Wall Thickness (cm/in)	Depth (m/ft)		<input type="checkbox"/> Water Supply <input type="checkbox"/> Replacement Well <input checked="" type="checkbox"/> Test Hole <input type="checkbox"/> Recharge Well <input type="checkbox"/> Dewatering Well <input checked="" type="checkbox"/> Observation and/or Monitoring Hole <input type="checkbox"/> Alteration (Construction) <input type="checkbox"/> Abandoned, Insufficient Supply <input type="checkbox"/> Abandoned, Poor Water Quality <input type="checkbox"/> Abandoned, other, specify _____ <input type="checkbox"/> Other, specify _____
			From	To	
2.00"	PVC	1.25"	0	5'	

Construction Record - Screen				
Outside Diameter (cm/in)	Material (Plastic, Galvanized, Steel)	Slot No.	Depth (m/ft)	
			From	To
2.25"	PVC	10	5'	15'

Water Details		Hole Diameter	
Water found at Depth (m/ft) <input type="checkbox"/> Gas <input type="checkbox"/> Other, specify _____	Kind of Water: <input type="checkbox"/> Fresh <input type="checkbox"/> Untested	Depth (m/ft) From _____ To _____	Diameter (cm/in) _____
Water found at Depth (m/ft) <input type="checkbox"/> Gas <input type="checkbox"/> Other, specify _____	Kind of Water: <input type="checkbox"/> Fresh <input type="checkbox"/> Untested	0 15'	6"
Water found at Depth (m/ft) <input type="checkbox"/> Gas <input type="checkbox"/> Other, specify _____	Kind of Water: <input type="checkbox"/> Fresh <input type="checkbox"/> Untested		

Well Contractor and Well Technician Information

Business Name of Well Contractor Strata Soil Sampling Well Contractor's Licence No. 7241

Business Address (Street Number/Name) 129 Ringwood Drive Municipality Stouffville

Province ON Postal Code L4A8C1 Business E-mail Address wrecord@strataoil.com

Business Telephone No. (inc. area code) 9059407919 Name of Well Technician (Last Name, First Name) Lyle F. Fidler

Well Technician's Licence No. 3439 Signature of Technician and/or Contractor _____ Date Submitted 20200305

Results of Well Yield Testing				
After test of well yield, water was: <input type="checkbox"/> Clear and sand free <input type="checkbox"/> Other, specify _____	Draw Down		Recovery	
	Time (min)	Water Level (m/ft)	Time (min)	Water Level (m/ft)
If pumping discontinued, give reason: Pump intake set at (m/ft) Pumping rate (l/min / GPM) Duration of pumping _____ hrs + _____ min Final water level end of pumping (m/ft) If flowing give rate (l/min/GPM) Recommended pump depth (m/ft) Recommended pump rate (l/min/GPM) Well production (l/min/GPM) Disinfected? <input type="checkbox"/> Yes <input type="checkbox"/> No	Static Level			
	1		1	
	2		2	
	3		3	
	4		4	
	5		5	
10		10		
15		15		
20		20		
25		25		
30		30		
40		40		
50		50		
60		60		

Map of Well Location


Please provide a map below following instructions on the back.

"C" on map

Comments: _____


Well owner's information package delivered <input type="checkbox"/> Yes <input type="checkbox"/> No	Date Package Delivered	Ministry Use Only	
		Y Y Y Y M M D D 20200306	Audit No. <u>2330379</u>

Google Maps 5100 Erin Mills Pkwy



Imagery ©2020 First Base Solutions, Maxar Technologies, Map data ©2020 100 m

MAY 20 2020



233537
 233537
 233537

111

**Ministry of the Environment,
Conservation and Parks**

Corporate Services Branch
40 St. Clair Avenue West
Toronto ON M4V 1M2

**Ministère de l'Environnement, de la
Protection de la nature et des Parcs**

Direction des services ministériels
40, avenue St. Clair Ouest
Toronto ON M4V 1M2



May 8, 2025

Mr. Curtis Black
Paterson Group
1535 Meyerside Drive, Unit 7&8
Mississauga, Ontario L5T 1M9
cblack@patersongroup.ca

Dear Curtis Black:

**RE: MECP FOI A-2025-03043 / Your Reference TE0178 –
Acknowledgement Letter**

The Ministry is in receipt of your request made pursuant to the Freedom of Information and Protection of Privacy Act. **The search will be conducted on the following:**

2595 Eglinton Ave W, Mississauga

Timeframe: January 1st, 1900 to May 7th, 2025

If there is any discrepancy, please contact us immediately.

Please note the file number that has been assigned to your request. This number should be referred to in all future communications with our office.

If you have any questions, please contact Maham Imtiaz at maham.imtiaz@ontario.ca.

Yours truly,
MECP Access and Privacy Office



DATABASE REPORT

Project Property: *TE0178 - Phase I ESA - Erin Mills Town Centre
2595 Eglinton Avenue West
Mississauga ON L5M 7E1*

Project No: *TE0178 - 62876*

Report Type: *Standard Report*

Order No: *25041601998*

Requested by: *Paterson Group Inc.*

Date Completed: *April 16, 2025*

Table of Contents

Table of Contents.....	2
Executive Summary.....	3
Executive Summary: Report Summary.....	4
Executive Summary: Site Report Summary - Project Property.....	7
Executive Summary: Site Report Summary - Surrounding Properties.....	8
Executive Summary: Summary By Data Source.....	18
Map.....	31
Aerial.....	32
Topographic Map.....	33
Detail Report.....	34
Unplottable Summary.....	127
Unplottable Report.....	130
Appendix: Database Descriptions.....	161
Definitions.....	171

Notice: IMPORTANT LIMITATIONS and YOUR LIABILITY

Reliance on information in Report: This report DOES NOT replace a full Phase I Environmental Site Assessment but is solely intended to be used as a database review of environmental records.

License for use of information in Report: No page of this report can be used without this cover page, this notice and the project property identifier. The information in Report(s) may not be modified or re-sold.

Your Liability for misuse: Using this Service and/or its reports in a manner contrary to this Notice or your agreement will be in breach of copyright and contract and ERIS may obtain damages for such mis-use, including damages caused to third parties, and gives ERIS the right to terminate your account, rescind your license to any previous reports and to bar you from future use of the Service.

No warranty of Accuracy or Liability for ERIS: The information contained in this report has been produced by ERIS Information Limited Partnership ("ERIS") using various sources of information, including information provided by Federal and Provincial government departments. The report applies only to the address and up to the date specified on the cover of this report, and any alterations or deviation from this description will require a new report. This report and the data contained herein does not purport to be and does not constitute a guarantee of the accuracy of the information contained herein and does not constitute a legal opinion nor medical advice. Although ERIS has endeavored to present you with information that is accurate, ERIS disclaims, any and all liability for any errors, omissions, or inaccuracies in such information and data, whether attributable to inadvertence, negligence or otherwise, and for any consequences arising therefrom. Liability on the part of ERIS is limited to the monetary value paid for this report.

Trademark and Copyright: You may not use the ERIS trademarks or attribute any work to ERIS other than as outlined above. This Service and Report (s) are protected by copyright owned by ERIS Information Limited Partnership. Copyright in data used in the Service or Report(s) (the "Data") is owned by ERIS or its licensors. The Service, Report(s) and Data may not be copied or reproduced in whole or in any substantial part without prior written consent of ERIS.

Executive Summary

Property Information:

Project Property: *TE0178 - Phase I ESA - Erin Mills Town Centre
2595 Eglinton Avenue West Mississauga ON L5M 7E1*

Project No: *TE0178 - 62876*

Coordinates:

Latitude: *43.5569675*
Longitude: *-79.7095716*
UTM Northing: *4,823,476.95*
UTM Easting: *604,226.14*
UTM Zone: *17T*

Elevation: *557 FT
169.85 M*

Order Information:

Order No: *25041601998*
Date Requested: *April 16, 2025*
Requested by: *Paterson Group Inc.*
Report Type: *Standard Report*

Historical/Products:

Executive Summary: Report Summary

<i>Database</i>	<i>Name</i>	<i>Searched</i>	<i>Project Property</i>	<i>Within 0.25 km</i>	<i>Total</i>
AAGR	<i>Abandoned Aggregate Inventory</i>	Y	0	0	0
AGR	<i>Aggregate Inventory</i>	Y	0	0	0
AMIS	<i>Abandoned Mine Information System</i>	Y	0	0	0
ANDR	<i>Anderson's Waste Disposal Sites</i>	Y	0	0	0
AST	<i>Aboveground Storage Tanks</i>	Y	0	0	0
AUWR	<i>Automobile Wrecking & Supplies</i>	Y	0	0	0
BORE	<i>Borehole</i>	Y	0	0	0
CA	<i>Certificates of Approval</i>	Y	0	1	1
CDRY	<i>Dry Cleaning Facilities</i>	Y	0	0	0
CFOT	<i>Commercial Fuel Oil Tanks</i>	Y	0	0	0
CHEM	<i>Chemical Manufacturers and Distributors</i>	Y	0	0	0
CHM	<i>Chemical Register</i>	Y	0	0	0
CNG	<i>Compressed Natural Gas Stations</i>	Y	0	0	0
COAL	<i>Inventory of Coal Gasification Plants and Coal Tar Sites</i>	Y	0	0	0
CONV	<i>Compliance and Convictions</i>	Y	0	0	0
CPU	<i>Certificates of Property Use</i>	Y	0	0	0
DRL	<i>Drill Hole Database</i>	Y	0	0	0
DTNK	<i>Delisted Fuel Tanks</i>	Y	0	0	0
EASR	<i>Environmental Activity and Sector Registry</i>	Y	0	2	2
EBR	<i>Environmental Registry</i>	Y	0	1	1
ECA	<i>Environmental Compliance Approval</i>	Y	0	2	2
EEM	<i>Environmental Effects Monitoring</i>	Y	0	0	0
EHS	<i>ERIS Historical Searches</i>	Y	0	11	11
EIIS	<i>Environmental Issues Inventory System</i>	Y	0	0	0
EMHE	<i>Emergency Management Historical Event</i>	Y	0	0	0
EPAR	<i>Environmental Penalty Annual Report</i>	Y	0	0	0
EXP	<i>List of Expired Fuels Safety Facilities</i>	Y	0	0	0
FCON	<i>Federal Convictions</i>	Y	0	0	0
FCS	<i>Contaminated Sites on Federal Land</i>	Y	0	0	0
FOFT	<i>Fisheries & Oceans Fuel Tanks</i>	Y	0	0	0
FRST	<i>Federal Identification Registry for Storage Tank Systems (FIRSTS)</i>	Y	0	0	0
FST	<i>Fuel Storage Tank</i>	Y	0	0	0
FSTH	<i>Fuel Storage Tank - Historic</i>	Y	0	0	0
GEN	<i>Ontario Regulation 347 Waste Generators Summary</i>	Y	0	81	81
GHG	<i>Greenhouse Gas Emissions from Large Facilities</i>	Y	0	0	0
HINC	<i>TSSA Historic Incidents</i>	Y	0	0	0
IAFT	<i>Indian & Northern Affairs Fuel Tanks</i>	Y	0	0	0

Database	Name	Searched	Project Property	Within 0.25 km	Total
INC	<i>Fuel Oil Spills and Leaks</i>	Y	0	0	0
LIMO	<i>Landfill Inventory Management Ontario</i>	Y	0	0	0
MINE	<i>Canadian Mine Locations</i>	Y	0	0	0
MNR	<i>Mineral Occurrences</i>	Y	0	0	0
NATE	<i>National Analysis of Trends in Emergencies System (NATES)</i>	Y	0	0	0
NCPL	<i>Non-Compliance Reports</i>	Y	0	0	0
NDFT	<i>National Defense & Canadian Forces Fuel Tanks</i>	Y	0	0	0
NDSP	<i>National Defense & Canadian Forces Spills</i>	Y	0	0	0
NDWD	<i>National Defence & Canadian Forces Waste Disposal Sites</i>	Y	0	0	0
NEBI	<i>National Energy Board Pipeline Incidents</i>	Y	0	0	0
NEBP	<i>National Energy Board Wells</i>	Y	0	0	0
NEES	<i>National Environmental Emergencies System (NEES)</i>	Y	0	0	0
NPCB	<i>National PCB Inventory</i>	Y	0	0	0
NPR2	<i>National Pollutant Release Inventory</i>	Y	0	0	0
NPRI	<i>National Pollutant Release Inventory - Historic</i>	Y	0	2	2
OGWE	<i>Oil and Gas Wells</i>	Y	0	0	0
OOGW	<i>Ontario Oil and Gas Wells</i>	Y	0	0	0
OPCB	<i>Inventory of PCB Storage Sites</i>	Y	0	0	0
ORD	<i>Orders</i>	Y	0	0	0
PAP	<i>Canadian Pulp and Paper</i>	Y	0	0	0
PCFT	<i>Parks Canada Fuel Storage Tanks</i>	Y	0	0	0
PES	<i>Pesticide Register</i>	Y	0	12	12
PFAS	<i>Ontario PFAS Spills</i>	Y	0	0	0
PFCH	<i>NPRI Reporters - PFAS Substances</i>	Y	0	0	0
PFHA	<i>Potential PFAS Handlers from NPRI</i>	Y	0	0	0
PINC	<i>Pipeline Incidents</i>	Y	0	1	1
PPHA	<i>Potential PFAS Handlers from EASR</i>	Y	0	0	0
PRT	<i>Private and Retail Fuel Storage Tanks</i>	Y	0	0	0
PTTW	<i>Permit to Take Water</i>	Y	0	0	0
REC	<i>Ontario Regulation 347 Waste Receivers Summary</i>	Y	0	0	0
RSC	<i>Record of Site Condition</i>	Y	0	0	0
RST	<i>Retail Fuel Storage Tanks</i>	Y	0	0	0
SCT	<i>Scott's Manufacturing Directory</i>	Y	0	3	3
SPL	<i>Ontario Spills</i>	Y	0	8	8
SRDS	<i>Wastewater Discharger Registration Database</i>	Y	0	0	0
TANK	<i>Anderson's Storage Tanks</i>	Y	0	0	0
TCFT	<i>Transport Canada Fuel Storage Tanks</i>	Y	0	0	0
VAR	<i>Variances for Abandonment of Underground Storage Tanks</i>	Y	0	0	0
WDS	<i>Waste Disposal Sites - MOE CA Inventory</i>	Y	0	0	0
WDSH	<i>Waste Disposal Sites - MOE 1991 Historical Approval Inventory</i>	Y	0	0	0
WWIS	<i>Water Well Information System</i>	Y	0	2	2

<i>Database</i>	<i>Name</i>	<i>Searched</i>	<i>Project Property</i>	<i>Within 0.25 km</i>	<i>Total</i>
		<hr/>			
		Total:	0	126	126

Executive Summary: Site Report Summary - Project Property

<i>Map Key</i>	<i>DB</i>	<i>Company/Site Name</i>	<i>Address</i>	<i>Dir/Dist (m)</i>	<i>Elev diff (m)</i>	<i>Page Number</i>
--------------------	-----------	--------------------------	----------------	---------------------	--------------------------	------------------------

No records found in the selected databases for the project property.

Executive Summary: Site Report Summary - Surrounding Properties

Map Key	DB	Company/Site Name	Address	Dir/Dist (m)	Elev Diff (m)	Page Number
1	SPL		2635 Eglinton Avenue West, Mississauga MISSISSAUGA ON	SW/64.4	0.00	34
2	WWIS		5100 Erin mills parkways Mississauga ON Well ID: 7359196	SW/75.8	0.00	35
3	SPL	Saddlebrook Management Consultants Inc.	4655 Metcalfe Ave Mississauga ON L5M 0Z7	ESE/131.5	0.00	38
4	EHS		Eglinton Ave W and Metcalfe Avenue Mississauga ON	E/206.5	0.00	39
5	SPL	Daniels Construction Corporation	2550 Eglinton Avenue West Mississauga ON	ENE/213.4	0.00	39
5	PINC	DRUG TRADING	2550 EGLINTON AVE W,,MISSISSAUGA, ON,L5M 0Y2,CA ON	ENE/213.4	0.00	40
5	EHS		2550 Eglinton Ave W Mississauga ON L5M0Y2	ENE/213.4	0.00	40
5	SPL	Enbridge Gas Distribution Inc.	2550 Eglinton Ave W Mississauga ON L5M 4N7	ENE/213.4	0.00	40
5	EHS		2550 Eglinton Ave W Mississauga ON L5M0Y2	ENE/213.4	0.00	41
5	EHS		2550 Eglinton Avenue West Mississauga ON L5M 0Y2	ENE/213.4	0.00	42
6	EHS		Eglinton Ave W Mississauga ON	SW/215.3	1.00	42
7	SCT	LensCrafters	5100 Erin Mills Pky Mississauga ON L5M 4Z5	NNW/228.7	0.00	42

<i>Map Key</i>	<i>DB</i>	<i>Company/Site Name</i>	<i>Address</i>	<i>Dir/Dist (m)</i>	<i>Elev Diff (m)</i>	<i>Page Number</i>
7	SCT	THINGS ENGRAVED	5100 ERIN MILLS PKY MISSISSAUGA ON L5M 4Z5	NNW/228.7	0.00	42
7	PES	WHITE ROSE GARDEN EXPRESS	5100 ERIN MILLS PARKWAY MISSISSAUGA ON L5M4Z5	NNW/228.7	0.00	42
7	GEN	SEARS CANADA INC.	ERIN MILLS TOWN CENTRE 5100 ERIN MILLS PARKWAY MISSISSAUGA ON L5M 4Z5	NNW/228.7	0.00	43
7	GEN	BLACK PHOTO CORPORATION	5100 ERIN MILLS PKWY., MISSISSAUGA C/O 371 GOUGH ROAD MARKHAM ON L5M 4Z5	NNW/228.7	0.00	43
7	GEN	BLACK PHOTO CORPORATION	5100 ERIN MILLS PARKWAY ERIN MILLS TOWN CENTRE MISSISSAUGA ON L5M 4Z5	NNW/228.7	0.00	44
7	GEN	BLACK PHOTO CORPORATION 05-478	5100 ERIN MILLS PKWY. - MISSISSAUGA C/O 371 GOUGH ROAD MARKHAM ON L5M 4Z5	NNW/228.7	0.00	44
7	GEN	SHOPPERS DRUG MART	5100 ERIN MILLS PKWY. MISSISSAUGA ON L5M 4Z5	NNW/228.7	0.00	45
7	GEN	LENS CRAFTERS	5100 ERIN MILLS PARKWAY MISSISSAUGA ON L5M 4Z5	NNW/228.7	0.00	45
7	SCT	Le Print Express	5100 Erin Mills Pky R115 Mississauga ON L5M 4Z5	NNW/228.7	0.00	45
7	GEN	The Cadillac Fairview Corporation Limited	5100 Erin Mills Pkwy Mississauga ON L5M 4Z5	NNW/228.7	0.00	46
7	PES	ZELLERS STORE #292 - ERIN MILLS TOWN CENTRE	5100 ERIN MILLS PARKWAY MISSISSAUGA ON L5M 4Z5	NNW/228.7	0.00	46
7	PES	SHOPPERS DRUG MART #0904 (ERIN MILLS TOWN CENTRE)	5100 ERIN MILLS PARKWAY T.C. MISSISSAUGA ON L5M 4Z5	NNW/228.7	0.00	46

Map Key	DB	Company/Site Name	Address	Dir/Dist (m)	Elev Diff (m)	Page Number
7	GEN	Hudson's Bay Company	5100 Erin Mills Parkway Mississauga ON L5M 4Z5	NNW/228.7	0.00	47
7	EBR	The Cadillac Fairview Corporation Limited	5100 Erin Mills Town Centre Mississauga Ontario L5M 4Z5 Mississauga ON	NNW/228.7	0.00	47
7	GEN	Cadillac Fairview Corporation Limited	5100 Erin Mills Parkway Mississauga ON L5M 4Z5	NNW/228.7	0.00	48
7	GEN	Sears Canada	5100 Erinmills Parkway Mississauga ON L5M 4Z5	NNW/228.7	0.00	48
7	PES	SHOPPERS DRUG MART #0904 (ERIN MILLS TOWN CENTRE)	5100 ERIN MILLS PARKWAY T.C. MISSISSAUGA ON L5M 4Z5	NNW/228.7	0.00	48
7	PES	ZELLERS STORE #292 - ERIN MILLS TOWN CENTRE	5100 ERIN MILLS PARKWAY MISSISSAUGA ON L5M 4Z5	NNW/228.7	0.00	49
7	SPL	Cadillac Fairview Corporation Limited	5100 Erin Mills Town Ctr Mississauga ON L5M 4Z5	NNW/228.7	0.00	49
7	EHS		5100 Erin Mills Parkway Mississauga ON L5M 4Z5	NNW/228.7	0.00	50
7	CA	The Cadillac Fairview Corporation Limited	5100 Erin Mills Town Centre Mississauga ON	NNW/228.7	0.00	50
7	GEN	SEARS CANADA INC.	ERIN MILLS TOWN CENTRE 5100 ERIN MILLS PARKWAY MISSISSAUGA ON L5M 4Z5	NNW/228.7	0.00	51
7	GEN	Cadillac Fairview Corporation Limited	5100 Erin Mills Parkway Mississauga ON L5M 4Z5	NNW/228.7	0.00	51
7	GEN	Sears Canada	5100 Erinmills Parkway Mississauga ON L5M 4Z5	NNW/228.7	0.00	52
7	EHS		5100 Erin Mills Pky Mississauga ON L5M 4Z5	NNW/228.7	0.00	52

Map Key	DB	Company/Site Name	Address	Dir/Dist (m)	Elev Diff (m)	Page Number
7	GEN	THE FORZANI GROUP	5100 ERIN MILLS PARKWAY MISSASSAGA ON L5M 4Z5	NNW/228.7	0.00	52
7	GEN	Altima Erin Mills Dental Centre	Erin Mills Towncentre 5100 Erin Mills Parkway Mississauga ON L5M 4Z5	NNW/228.7	0.00	53
7	GEN	Sears Canada	5100 Erinmills Parkway Mississauga ON L5M 4Z5	NNW/228.7	0.00	53
7	GEN	SEARS CANADA INC.	ERIN MILLS TOWN CENTRE 5100 ERIN MILLS PARKWAY MISSISSAUGA ON L5M 4Z5	NNW/228.7	0.00	54
7	GEN	20 VIC Management	5100 Erin Mills Parkway Mississauga ON L5M 4Z5	NNW/228.7	0.00	54
7	GEN	Sears Canada	5100 Erinmills Parkway Mississauga ON L5M 4Z5	NNW/228.7	0.00	55
7	GEN	Altima Erin Mills Dental Centre	Erin Mills Towncentre 5100 Erin Mills Parkway Mississauga ON L5M 4Z5	NNW/228.7	0.00	55
7	GEN	Hudson's Bay Company	5100 Erin Mills Parkway Mississauga ON L5M 4Z5	NNW/228.7	0.00	56
7	PES	ZELLERS STORE #292 - ERIN MILLS TOWN CENTRE	5100 ERIN MILLS PARKWAY MISSISSAUGA ON L5M 4Z5	NNW/228.7	0.00	56
7	PES	SHOPPERS DRUG MART #0904 (ERIN MILLS TOWN CENTRE)	5100 ERIN MILLS PARKWAY T.C. MISSISSAUGA ON L5M4Z5	NNW/228.7	0.00	56
7	GEN	Luxxotica Retail Store - Lenscrafters	5100 Erin Mills Parkway Mississauga ON	NNW/228.7	0.00	57
7	SPL	Summit Food Service Distributions Inc.	5100 Erin Mills Mississauga ON	NNW/228.7	0.00	57
7	GEN	Erin Mills Medical Clinic Inc.	5100 Erin Mills Parkway Unit E229A Mississauga ON	NNW/228.7	0.00	58

Map Key	DB	Company/Site Name	Address	Dir/Dist (m)	Elev Diff (m)	Page Number
7	GEN	Sears Canada	5100 Erinmills Parkway Mississauga ON L5M 4Z5	NNW/228.7	0.00	58
7	GEN	Altima Erin Mills Dental Centre	Erin Mills Towncentre 5100 Erin Mills Parkway Mississauga ON L5M 4Z5	NNW/228.7	0.00	58
7	GEN	Hudson's Bay Company	5100 Erin Mills Parkway Mississauga ON L5M 4Z5	NNW/228.7	0.00	59
7	EASR	TARGET CANADA CO.	5100 Erin Mills Pky Mississauga ON L5M 4Z5	NNW/228.7	0.00	59
7	EASR	TARGET CANADA CO.	5100 Erin Mills Pky Mississauga ON L5M 4Z5	NNW/228.7	0.00	59
7	NPRI	THE CADILLAC FAIRVIEW	5100 ERIN MILLS Parkway MISSISSAUGA ON L5M4Z5	NNW/228.7	0.00	60
7	NPRI	ZELLERS	5100 ERIN MILLS Parkway UNIT G MISSISSAUGA ON L5M4Z5	NNW/228.7	0.00	61
7	EHS		5100 Erin Mills Pky Mississauga On Mississauga ON L5M4Z5	NNW/228.7	0.00	63
7	GEN	Hudson's Bay Company	5100 Erin Mills Parkway Mississauga ON	NNW/228.7	0.00	64
7	GEN	Sears Canada	5100 Erin Mills Parkway Mississauga ON	NNW/228.7	0.00	64
7	GEN	Erin Mills Medical Clinic Inc.	5100 Erin Mills Parkway Unit E229A Mississauga ON	NNW/228.7	0.00	64
7	GEN	Altima Erin Mills Dental Centre	Erin Mills Towncentre 5100 Erin Mills Parkway Mississauga ON	NNW/228.7	0.00	65
7	SPL	Blue Tech Montreal / Gartner<UNOFFICIAL>	5100 Erin Mills Parkway Mississauga ON	NNW/228.7	0.00	65

Map Key	DB	Company/Site Name	Address	Dir/Dist (m)	Elev Diff (m)	Page Number
7	EHS		5100 Erin Mills Pky Mississauga ON L5M4Z5	NNW/228.7	0.00	66
7	SPL		5100 Erin Mills Parkway Mississauga ON	NNW/228.7	0.00	66
7	ECA	The Cadillac Fairview Corporation Limited	5100 Erin Mills Town Ctr Mississauga ON M5H 3R4	NNW/228.7	0.00	67
7	GEN	Lenscrafters #918	5100 Erin Mills Parkway Mississauga ON L5M 4Z5	NNW/228.7	0.00	67
7	GEN	erin mills medical clinic	5100 erin mills pkwy mississauga ON L5M-4Z5	NNW/228.7	0.00	68
7	GEN	Altima Erin Mills Dental Centre	Erin Mills Towncentre 5100 Erin Mills Parkway Mississauga ON L5M 4Z5	NNW/228.7	0.00	68
7	GEN	Erin Mills Medical Clinic Inc.	5100 Erin Mills Parkway Unit E229A Mississauga ON L5M 4Z5	NNW/228.7	0.00	69
7	GEN	Macklai Drugs Limited	5100 ERIN MILLS PKWY Mississauga ON L5M 4Z5	NNW/228.7	0.00	69
7	GEN	Target Canada Co.	5100 Erin Mills Parkway Mississauga ON L5M 4Z5	NNW/228.7	0.00	69
7	GEN	THE FORZANI GROUP	5100 ERIN MILLS PARKWAY MISSASSAGA ON L5M4Z5	NNW/228.7	0.00	71
7	GEN	Target Canada Co.	5100 Erin Mills Pkwy. Mississauga ON L5M 4Z5	NNW/228.7	0.00	71
7	GEN	Hudson's Bay Company	5100 Erin Mills Parkway Mississauga ON L5M 4Z5	NNW/228.7	0.00	73
7	GEN	Sears Canada	5100 Erin Mills Parkway Mississauga ON L5M-4Z5	NNW/228.7	0.00	73

Map Key	DB	Company/Site Name	Address	Dir/Dist (m)	Elev Diff (m)	Page Number
7	GEN	Sears Canada	5100 Erin Mills Parkway Mississauga ON L5M-4Z5	NNW/228.7	0.00	74
7	GEN	Lenscrafters #918	5100 Erin Mills Parkway Mississauga ON L5M 4Z5	NNW/228.7	0.00	74
7	GEN	Hudson's Bay Company	5100 Erin Mills Parkway Mississauga ON L5M 4Z5	NNW/228.7	0.00	75
7	GEN	Walmart Canada Corp.	5100 Erin Mills Parkway Mississauga ON L5M 4Z5	NNW/228.7	0.00	75
7	GEN	Altima Erin Mills Dental Centre	Erin Mills Towncentre 5100 Erin Mills Parkway Mississauga ON L5M 4Z5	NNW/228.7	0.00	76
7	GEN	Macklai Drugs Limited	5100 ERIN MILLS PKWY Mississauga ON L5M 4Z5	NNW/228.7	0.00	77
7	GEN	Erin Mills Medical Clinic Inc.	5100 Erin Mills Parkway Unit E229A Mississauga ON L5M 4Z5	NNW/228.7	0.00	77
7	GEN	Target Canada Co.	5100 Erin Mills Parkway Mississauga ON L5M 4Z5	NNW/228.7	0.00	77
7	GEN	Erin Mills Medical Clinic Inc.	5100 Erin Mills Parkway Unit E229A Mississauga ON L5M 4Z5	NNW/228.7	0.00	79
7	GEN	Target Canada Co.	5100 Erin Mills Pkwy. Mississauga ON L5M 4Z5	NNW/228.7	0.00	79
7	GEN	Altima Erin Mills Dental Centre	Erin Mills Towncentre 5100 Erin Mills Parkway Mississauga ON L5M 4Z5	NNW/228.7	0.00	81
7	GEN	Hudson's Bay Company	5100 Erin Mills Parkway Mississauga ON L5M 4Z5	NNW/228.7	0.00	82
7	GEN	Lenscrafters #918	5100 Erin Mills Parkway Mississauga ON L5M 4Z5	NNW/228.7	0.00	82

Map Key	DB	Company/Site Name	Address	Dir/Dist (m)	Elev Diff (m)	Page Number
<u>7</u>	GEN	THE FORZANI GROUP	5100 ERIN MILLS PARKWAY MISSASSAGA ON L5M4Z5	NNW/228.7	0.00	<u>82</u>
<u>7</u>	GEN	Sears Canada	5100 Erin Mills Parkway Mississauga ON L5M-4Z5	NNW/228.7	0.00	<u>83</u>
<u>7</u>	GEN	erin mills medical clinic	5100 erin mills pkwy mississauga ON L5M-4Z5	NNW/228.7	0.00	<u>83</u>
<u>7</u>	GEN	Walmart Canada Corp.	5100 Erin Mills Parkway Mississauga ON L5M 4Z5	NNW/228.7	0.00	<u>84</u>
<u>7</u>	GEN	Macklai Drugs Limited	5100 ERIN MILLS PKWY Mississauga ON L5M 4Z5	NNW/228.7	0.00	<u>85</u>
<u>7</u>	GEN	Altima Dental Services Ontario Inc.	Erin Mills Towncentre 5100 Erin Mills Parkway Mississauga ON L5M 4Z5	NNW/228.7	0.00	<u>86</u>
<u>7</u>	GEN	Sears Canada	5100 Erin Mills Parkway Mississauga ON L5M-4Z5	NNW/228.7	0.00	<u>86</u>
<u>7</u>	GEN	Hudson's Bay Company The Bay	5100 Erin Mills Parkway Mississauga ON L5M 4Z5	NNW/228.7	0.00	<u>89</u>
<u>7</u>	PES	TARGET CANADA CO. O/A TARGET STORE T3646	5100 ERIN MILLS PKY MISSISSAUGA ON L5M4Z5	NNW/228.7	0.00	<u>89</u>
<u>7</u>	PES	WAL-MART CANADA CORP O/A WALMART SUPERCENTRE #1211	5100 ERIN MILLS PKWY MISSISSAUGA ON L5M4Z5	NNW/228.7	0.00	<u>90</u>
<u>7</u>	ECA	CUSHMAN & WAKEFIELD ASSET SERVICES ULC/SERVICES D'ACTIFS CUSHMAN ET WAKEFIELD	SRI 5100 ERIN MILLS PKY MISSISSAUGA ON L5M 4Z5	NNW/228.7	0.00	<u>90</u>
<u>7</u>	GEN	Dr. M. Hameed DPC	107-5100 Erin mills Pkwy Mississauga ON L5M4Z5	NNW/228.7	0.00	<u>90</u>
<u>7</u>	PES	MACKLAI DRUGS LIMITED	5100 ERIN MILLS PKY W MISSISSAUGA ON L5M 4Z5	NNW/228.7	0.00	<u>91</u>

Map Key	DB	Company/Site Name	Address	Dir/Dist (m)	Elev Diff (m)	Page Number
7	PES	ZELLERS STORE #292 - ERIN MILLS TOWN CENTRE	5100 ERIN MILLS PARKWAY MISSISSAUGA ON L5M4Z5	NNW/228.7	0.00	91
7	GEN	Macklai Drugs Limited	5100 ERIN MILLS PKWY Mississauga ON L5M 4Z5	NNW/228.7	0.00	91
7	GEN	Lenscrafters #918	5100 Erin Mills Parkway Mississauga ON L5M 4Z5	NNW/228.7	0.00	92
7	GEN	Altima Dental Services Ontario Inc.	Erin Mills Towncentre 5100 Erin Mills Parkway Mississauga ON L5M 4Z5	NNW/228.7	0.00	92
7	GEN	Walmart Canada Corp.	5100 Erin Mills Parkway Mississauga ON L5M 4Z5	NNW/228.7	0.00	93
7	GEN	Hudson's Bay Company The Bay	5100 Erin Mills Parkway Mississauga ON L5M 4Z5	NNW/228.7	0.00	94
7	GEN	Dr. M. Hameed DPC	107-5100 Erin mills Pkwy Mississauga ON L5M4Z5	NNW/228.7	0.00	95
7	GEN	CUSHMAN & WAKEFIELD ASSET SERVICES ULC	5100 ERIN MILLS PARKWAY MISSISSAUGA ON L5M4Z5	NNW/228.7	0.00	95
7	EHS		5100 Erin Mills Pkwy Mississauga ON L5M 4Z5	NNW/228.7	0.00	97
7	GEN	Dr. M. Hameed DPC	107-5100 Erin mills Pkwy Mississauga ON L5M4Z5	NNW/228.7	0.00	97
7	GEN	Altima Dental Services Ontario Inc.	Erin Mills Towncentre 5100 Erin Mills Parkway Mississauga ON L5M 4Z5	NNW/228.7	0.00	97
7	GEN	Hudson's Bay Company The Bay	5100 Erin Mills Parkway Mississauga ON L5M 4Z5	NNW/228.7	0.00	98
7	GEN	Macklai Drugs Limited	5100 ERIN MILLS PKWY Mississauga ON L5M 4Z5	NNW/228.7	0.00	98

Map Key	DB	Company/Site Name	Address	Dir/Dist (m)	Elev Diff (m)	Page Number
7	GEN	Walmart Canada Corp.	5100 Erin Mills Parkway Mississauga ON L5M 4Z5	NNW/228.7	0.00	99
7	GEN	Lenscrafters #918	5100 Erin Mills Parkway Mississauga ON L5M 4Z5	NNW/228.7	0.00	100
7	PES		5100 Erin Mills Pkwy Mississauga ON L5M 4Z5	NNW/228.7	0.00	103
7	GEN	Shoppers Drug Mart #904	5100 ERIN MILLS PKWY Mississauga ON	NNW/228.7	0.00	103
7	GEN	Walmart Canada	Store #1211, 5100 Erin Mills Parkway Mississauga ON	NNW/228.7	0.00	106
7	GEN	Erin Mills Smiles Dentistry	PO Box 166, 107-5100 Erin mills Pkwy Mississauga ON	NNW/228.7	0.00	114
7	GEN	123Dentist INC	Erin Mills Towncentre, 5100 Erin Mills Parkway Mississauga ON	NNW/228.7	0.00	117
7	GEN	HUDSON'S BAY COMPANY ULC / COMPAGNIE DE LA BAIE D'HUDSON SRI	5100 Erin Mills Parkway Mississauga ON	NNW/228.7	0.00	121
7	GEN	TJX Canada	5100 Erin Mills Parkway Mississauga ON	NNW/228.7	0.00	123
8	EHS		2650 Erin Centre Blvd Mississauga ON L5M5P5	WNW/239.3	1.00	124
9	WWIS		EGLINTON AVE. EAST E.BOUND LEFT TURNING LANE/APPX. 50M W. ERIN MILLS MISSISSAUGA ON Well ID: 7250860	ENE/245.0	0.00	124

Executive Summary: Summary By Data Source

CA - Certificates of Approval

A search of the CA database, dated 1985-Oct 30, 2011* has found that there are 1 CA site(s) within approximately 0.25 kilometers of the project property.

<u>Equal/Higher Elevation</u>	<u>Address</u>	<u>Direction</u>	<u>Distance (m)</u>	<u>Map Key</u>
The Cadillac Fairview Corporation Limited	5100 Erin Mills Town Centre Mississauga ON	NNW	228.66	<u>7</u>

EASR - Environmental Activity and Sector Registry

A search of the EASR database, dated Oct 2011-Mar 31, 2025 has found that there are 2 EASR site(s) within approximately 0.25 kilometers of the project property.

<u>Equal/Higher Elevation</u>	<u>Address</u>	<u>Direction</u>	<u>Distance (m)</u>	<u>Map Key</u>
TARGET CANADA CO.	5100 Erin Mills Pky Mississauga ON L5M 4Z5	NNW	228.66	<u>7</u>
TARGET CANADA CO.	5100 Erin Mills Pky Mississauga ON L5M 4Z5	NNW	228.66	<u>7</u>

EBR - Environmental Registry

A search of the EBR database, dated 1994 - Feb 28, 2025 has found that there are 1 EBR site(s) within approximately 0.25 kilometers of the project property.

<u>Equal/Higher Elevation</u>	<u>Address</u>	<u>Direction</u>	<u>Distance (m)</u>	<u>Map Key</u>
The Cadillac Fairview Corporation Limited	5100 Erin Mills Town Centre Mississauga Ontario L5M 4Z5 Mississauga ON	NNW	228.66	<u>7</u>

ECA - Environmental Compliance Approval

A search of the ECA database, dated Oct 2011-Mar 31, 2025 has found that there are 2 ECA site(s) within approximately 0.25 kilometers of the project property.

<u>Equal/Higher Elevation</u>	<u>Address</u>	<u>Direction</u>	<u>Distance (m)</u>	<u>Map Key</u>
CUSHMAN & WAKEFIELD ASSET SERVICES ULC/SERVICES D'ACTIFS CUSHMAN ET WAKEFIELD	SRI 5100 ERIN MILLS PKY MISSISSAUGA ON L5M 4Z5	NNW	228.66	7
The Cadillac Fairview Corporation Limited	5100 Erin Mills Town Ctr Mississauga ON M5H 3R4	NNW	228.66	7

EHS - ERIS Historical Searches

A search of the EHS database, dated 1999-Aug 31, 2024 has found that there are 11 EHS site(s) within approximately 0.25 kilometers of the project property.

<u>Equal/Higher Elevation</u>	<u>Address</u>	<u>Direction</u>	<u>Distance (m)</u>	<u>Map Key</u>
	Eglinton Ave W and Metcalfe Avenue Mississauga ON	E	206.53	4
	2550 Eglinton Avenue West Mississauga ON L5M 0Y2	ENE	213.44	5
	2550 Eglinton Ave W Mississauga ON L5M0Y2	ENE	213.44	5
	2550 Eglinton Ave W Mississauga ON L5M0Y2	ENE	213.44	5
	Eglinton Ave W Mississauga ON	SW	215.34	6
	5100 Erin Mills Parkway Mississauga ON L5M 4Z5	NNW	228.66	7
	5100 Erin Mills Pky Mississauga ON L5M 4Z5	NNW	228.66	7
	5100 Erin Mills Pky Mississauga On Mississauga ON L5M4Z5	NNW	228.66	7

<u>Equal/Higher Elevation</u>	<u>Address</u>	<u>Direction</u>	<u>Distance (m)</u>	<u>Map Key</u>
	5100 Erin Mills Pky Mississauga ON L5M4Z5	NNW	228.66	7
	5100 Erin Mills Pkwy Mississauga ON L5M 4Z5	NNW	228.66	7
	2650 Erin Centre Blvd Mississauga ON L5M5P5	WNW	239.31	8

GEN - Ontario Regulation 347 Waste Generators Summary

A search of the GEN database, dated 1986-Jun 30, 2024 has found that there are 81 GEN site(s) within approximately 0.25 kilometers of the project property.

<u>Equal/Higher Elevation</u>	<u>Address</u>	<u>Direction</u>	<u>Distance (m)</u>	<u>Map Key</u>
SEARS CANADA INC.	ERIN MILLS TOWN CENTRE 5100 ERIN MILLS PARKWAY MISSISSAUGA ON L5M 4Z5	NNW	228.66	7
BLACK PHOTO CORPORATION	5100 ERIN MILLS PKWY., MISSISSAUGA C/O 371 GOUGH ROAD MARKHAM ON L5M 4Z5	NNW	228.66	7
BLACK PHOTO CORPORATION	5100 ERIN MILLS PARKWAY ERIN MILLS TOWN CENTRE MISSISSAUGA ON L5M 4Z5	NNW	228.66	7
Erin Mills Smiles Dentistry	PO Box 166, 107-5100 Erin mills Pkwy Mississauga ON	NNW	228.66	7
123Dentist INC	Erin Mills Towncentre, 5100 Erin Mills Parkway Mississauga ON	NNW	228.66	7
HUDSON'S BAY COMPANY ULC / COMPAGNIE DE LA BAIE D'HUDSON SRI	5100 Erin Mills Parkway Mississauga ON	NNW	228.66	7

<u>Equal/Higher Elevation</u>	<u>Address</u>	<u>Direction</u>	<u>Distance (m)</u>	<u>Map Key</u>
TJX Canada	5100 Erin Mills Parkway Mississauga ON	NNW	228.66	<u>7</u>
BLACK PHOTO CORPORATION 05-478	5100 ERIN MILLS PKWY. - MISSISSAUGA C/O 371 GOUGH ROAD MARKHAM ON L5M 4Z5	NNW	228.66	<u>7</u>
SHOPPERS DRUG MART	5100 ERIN MILLS PKWAY. MISSISSAUGA ON L5M 4Z5	NNW	228.66	<u>7</u>
LENS CRAFTERS	5100 ERIN MILLS PARKWAY MISSISSAUGA ON L5M 4Z5	NNW	228.66	<u>7</u>
The Cadillac Fairview Corporation Limited	5100 Erin Mills Pkwy Mississauga ON L5M 4Z5	NNW	228.66	<u>7</u>
Hudson's Bay Company	5100 Erin Mills Parkway Mississauga ON L5M 4Z5	NNW	228.66	<u>7</u>
Cadillac Fairview Corporation Limited	5100 Erin Mills Parkway Mississauga ON L5M 4Z5	NNW	228.66	<u>7</u>
Sears Canada	5100 Erinmills Parkway Mississauga ON L5M 4Z5	NNW	228.66	<u>7</u>
SEARS CANADA INC.	ERIN MILLS TOWN CENTRE 5100 ERIN MILLS PARKWAY MISSISSAUGA ON L5M 4Z5	NNW	228.66	<u>7</u>
Cadillac Fairview Corporation Limited	5100 Erin Mills Parkway Mississauga ON L5M 4Z5	NNW	228.66	<u>7</u>
Sears Canada	5100 Erinmills Parkway Mississauga ON L5M 4Z5	NNW	228.66	<u>7</u>
THE FORZANI GROUP	5100 ERIN MILLS PARKWAY MISSASSAGA ON L5M 4Z5	NNW	228.66	<u>7</u>

<u>Equal/Higher Elevation</u>	<u>Address</u>	<u>Direction</u>	<u>Distance (m)</u>	<u>Map Key</u>
Altima Erin Mills Dental Centre	Erin Mills Towncentre 5100 Erin Mills Parkway Mississauga ON L5M 4Z5	NNW	228.66	7
Sears Canada	5100 Erinmills Parkway Mississauga ON L5M 4Z5	NNW	228.66	7
SEARS CANADA INC.	ERIN MILLS TOWN CENTRE 5100 ERIN MILLS PARKWAY MISSISSAUGA ON L5M 4Z5	NNW	228.66	7
20 VIC Management	5100 Erin Mills Parkway Mississauga ON L5M 4Z5	NNW	228.66	7
Sears Canada	5100 Erinmills Parkway Mississauga ON L5M 4Z5	NNW	228.66	7
Altima Erin Mills Dental Centre	Erin Mills Towncentre 5100 Erin Mills Parkway Mississauga ON L5M 4Z5	NNW	228.66	7
Hudson's Bay Company	5100 Erin Mills Parkway Mississauga ON L5M 4Z5	NNW	228.66	7
Luxxotica Retail Store - Lenscrafters	5100 Erin Mills Parkway Mississauga ON	NNW	228.66	7
Erin Mills Medical Clinic Inc.	5100 Erin Mills Parkway Unit E229A Mississauga ON	NNW	228.66	7
Sears Canada	5100 Erinmills Parkway Mississauga ON L5M 4Z5	NNW	228.66	7
Altima Erin Mills Dental Centre	Erin Mills Towncentre 5100 Erin Mills Parkway Mississauga ON L5M 4Z5	NNW	228.66	7

<u>Equal/Higher Elevation</u>	<u>Address</u>	<u>Direction</u>	<u>Distance (m)</u>	<u>Map Key</u>
Hudson's Bay Company	5100 Erin Mills Parkway Mississauga ON L5M 4Z5	NNW	228.66	7
Hudson's Bay Company	5100 Erin Mills Parkway Mississauga ON	NNW	228.66	7
Sears Canada	5100 Erin Mills Parkway Mississauga ON	NNW	228.66	7
Erin Mills Medical Clinic Inc.	5100 Erin Mills Parkway Unit E229A Mississauga ON	NNW	228.66	7
Altima Erin Mills Dental Centre	Erin Mills Towncentre 5100 Erin Mills Parkway Mississauga ON	NNW	228.66	7
Lenscrafters #918	5100 Erin Mills Parkway Mississauga ON L5M 4Z5	NNW	228.66	7
erin mills medical clinic	5100 erin mills pkwy mississauga ON L5M-4Z5	NNW	228.66	7
Altima Erin Mills Dental Centre	Erin Mills Towncentre 5100 Erin Mills Parkway Mississauga ON L5M 4Z5	NNW	228.66	7
Erin Mills Medical Clinic Inc.	5100 Erin Mills Parkway Unit E229A Mississauga ON L5M 4Z5	NNW	228.66	7
Macklai Drugs Limited	5100 ERIN MILLS PKWY Mississauga ON L5M 4Z5	NNW	228.66	7
Target Canada Co.	5100 Erin Mills Parkway Mississauga ON L5M 4Z5	NNW	228.66	7
THE FORZANI GROUP	5100 ERIN MILLS PARKWAY MISSASSAGA ON L5M4Z5	NNW	228.66	7

<u>Equal/Higher Elevation</u>	<u>Address</u>	<u>Direction</u>	<u>Distance (m)</u>	<u>Map Key</u>
Target Canada Co.	5100 Erin Mills Pkwy. Mississauga ON L5M 4Z5	NNW	228.66	7
Hudson's Bay Company	5100 Erin Mills Parkway Mississauga ON L5M 4Z5	NNW	228.66	7
Sears Canada	5100 Erin Mills Parkway Mississauga ON L5M-4Z5	NNW	228.66	7
Sears Canada	5100 Erin Mills Parkway Mississauga ON L5M-4Z5	NNW	228.66	7
Lenscrafters #918	5100 Erin Mills Parkway Mississauga ON L5M 4Z5	NNW	228.66	7
Hudson's Bay Company	5100 Erin Mills Parkway Mississauga ON L5M 4Z5	NNW	228.66	7
Walmart Canada Corp.	5100 Erin Mills Parkway Mississauga ON L5M 4Z5	NNW	228.66	7
Altima Erin Mills Dental Centre	Erin Mills Towncentre 5100 Erin Mills Parkway Mississauga ON L5M 4Z5	NNW	228.66	7
Macklai Drugs Limited	5100 ERIN MILLS PKWY Mississauga ON L5M 4Z5	NNW	228.66	7
Erin Mills Medical Clinic Inc.	5100 Erin Mills Parkway Unit E229A Mississauga ON L5M 4Z5	NNW	228.66	7
Target Canada Co.	5100 Erin Mills Parkway Mississauga ON L5M 4Z5	NNW	228.66	7

<u>Equal/Higher Elevation</u>	<u>Address</u>	<u>Direction</u>	<u>Distance (m)</u>	<u>Map Key</u>
Erin Mills Medical Clinic Inc.	5100 Erin Mills Parkway Unit E229A Mississauga ON L5M 4Z5	NNW	228.66	<u>7</u>
Target Canada Co.	5100 Erin Mills Pkwy. Mississauga ON L5M 4Z5	NNW	228.66	<u>7</u>
Altima Erin Mills Dental Centre	Erin Mills Towncentre 5100 Erin Mills Parkway Mississauga ON L5M 4Z5	NNW	228.66	<u>7</u>
Hudson's Bay Company	5100 Erin Mills Parkway Mississauga ON L5M 4Z5	NNW	228.66	<u>7</u>
Lenscrafters #918	5100 Erin Mills Parkway Mississauga ON L5M 4Z5	NNW	228.66	<u>7</u>
THE FORZANI GROUP	5100 ERIN MILLS PARKWAY MISSASSAGA ON L5M4Z5	NNW	228.66	<u>7</u>
Sears Canada	5100 Erin Mills Parkway Mississauga ON L5M-4Z5	NNW	228.66	<u>7</u>
erin mills medical clinic	5100 erin mills pkwy mississauga ON L5M-4Z5	NNW	228.66	<u>7</u>
Walmart Canada Corp.	5100 Erin Mills Parkway Mississauga ON L5M 4Z5	NNW	228.66	<u>7</u>
Macklai Drugs Limited	5100 ERIN MILLS PKWY Mississauga ON L5M 4Z5	NNW	228.66	<u>7</u>
Altima Dental Services Ontario Inc.	Erin Mills Towncentre 5100 Erin Mills Parkway Mississauga ON L5M 4Z5	NNW	228.66	<u>7</u>
Sears Canada	5100 Erin Mills Parkway Mississauga ON L5M-4Z5	NNW	228.66	<u>7</u>

<u>Equal/Higher Elevation</u>	<u>Address</u>	<u>Direction</u>	<u>Distance (m)</u>	<u>Map Key</u>
Hudson's Bay Company The Bay	5100 Erin Mills Parkway Mississauga ON L5M 4Z5	NNW	228.66	7
Dr. M. Hameed DPC	107-5100 Erin mills Pkwy Mississauga ON L5M4Z5	NNW	228.66	7
Macklai Drugs Limited	5100 ERIN MILLS PKWY Mississauga ON L5M 4Z5	NNW	228.66	7
Lenscrafters #918	5100 Erin Mills Parkway Mississauga ON L5M 4Z5	NNW	228.66	7
Altima Dental Services Ontario Inc.	Erin Mills Towncentre 5100 Erin Mills Parkway Mississauga ON L5M 4Z5	NNW	228.66	7
Walmart Canada Corp.	5100 Erin Mills Parkway Mississauga ON L5M 4Z5	NNW	228.66	7
Hudson's Bay Company The Bay	5100 Erin Mills Parkway Mississauga ON L5M 4Z5	NNW	228.66	7
Dr. M. Hameed DPC	107-5100 Erin mills Pkwy Mississauga ON L5M4Z5	NNW	228.66	7
CUSHMAN & WAKEFIELD ASSET SERVICES ULC	5100 ERIN MILLS PARKWAY MISSISSAUGA ON L5M4Z5	NNW	228.66	7
Dr. M. Hameed DPC	107-5100 Erin mills Pkwy Mississauga ON L5M4Z5	NNW	228.66	7
Altima Dental Services Ontario Inc.	Erin Mills Towncentre 5100 Erin Mills Parkway Mississauga ON L5M 4Z5	NNW	228.66	7

<u>Equal/Higher Elevation</u>	<u>Address</u>	<u>Direction</u>	<u>Distance (m)</u>	<u>Map Key</u>
Hudson's Bay Company The Bay	5100 Erin Mills Parkway Mississauga ON L5M 4Z5	NNW	228.66	7
Macklai Drugs Limited	5100 ERIN MILLS PKWY Mississauga ON L5M 4Z5	NNW	228.66	7
Walmart Canada Corp.	5100 Erin Mills Parkway Mississauga ON L5M 4Z5	NNW	228.66	7
Lenscrafters #918	5100 Erin Mills Parkway Mississauga ON L5M 4Z5	NNW	228.66	7
Shoppers Drug Mart #904	5100 ERIN MILLS PKWY Mississauga ON	NNW	228.66	7
Walmart Canada	Store #1211, 5100 Erin Mills Parkway Mississauga ON	NNW	228.66	7

NPRI - National Pollutant Release Inventory - Historic

A search of the NPRI database, dated 1993-May 2017 has found that there are 2 NPRI site(s) within approximately 0.25 kilometers of the project property.

<u>Equal/Higher Elevation</u>	<u>Address</u>	<u>Direction</u>	<u>Distance (m)</u>	<u>Map Key</u>
ZELLERS	5100 ERIN MILLS Parkway UNIT G MISSISSAUGA ON L5M4Z5	NNW	228.66	7
THE CADILLAC FAIRVIEW	5100 ERIN MILLS Parkway MISSISSAUGA ON L5M4Z5	NNW	228.66	7

PES - Pesticide Register

A search of the PES database, dated Oct 2011-Mar 31, 2025 has found that there are 12 PES site(s) within approximately 0.25 kilometers of the project property.

<u>Equal/Higher Elevation</u>	<u>Address</u>	<u>Direction</u>	<u>Distance (m)</u>	<u>Map Key</u>
SHOPPERS DRUG MART #0904 (ERIN MILLS TOWN CENTRE)	5100 ERIN MILLS PARKWAY T.C. MISSISSAUGA ON L5M 4Z5	NNW	228.66	7

<u>Equal/Higher Elevation</u>	<u>Address</u>	<u>Direction</u>	<u>Distance (m)</u>	<u>Map Key</u>
ZELLERS STORE #292 - ERIN MILLS TOWN CENTRE	5100 ERIN MILLS PARKWAY MISSISSAUGA ON L5M4Z5	NNW	228.66	7
MACKLAI DRUGS LIMITED	5100 ERIN MILLS PKY W MISSISSAUGA ON L5M 4Z5	NNW	228.66	7
WAL-MART CANADA CORP O/A WALMART SUPERCENTRE #1211	5100 ERIN MILLS PKWY MISSISSAUGA ON L5M4Z5	NNW	228.66	7
TARGET CANADA CO. O/A TARGET STORE T3646	5100 ERIN MILLS PKY MISSISSAUGA ON L5M4Z5	NNW	228.66	7
SHOPPERS DRUG MART #0904 (ERIN MILLS TOWN CENTRE)	5100 ERIN MILLS PARKWAY T.C. MISSISSAUGA ON L5M4Z5	NNW	228.66	7
ZELLERS STORE #292 - ERIN MILLS TOWN CENTRE	5100 ERIN MILLS PARKWAY MISSISSAUGA ON L5M 4Z5	NNW	228.66	7
ZELLERS STORE #292 - ERIN MILLS TOWN CENTRE	5100 ERIN MILLS PARKWAY MISSISSAUGA ON L5M 4Z5	NNW	228.66	7
	5100 Erin Mills Pkwy Mississauga ON L5M 4Z5	NNW	228.66	7
SHOPPERS DRUG MART #0904 (ERIN MILLS TOWN CENTRE)	5100 ERIN MILLS PARKWAY T.C. MISSISSAUGA ON L5M 4Z5	NNW	228.66	7
ZELLERS STORE #292 - ERIN MILLS TOWN CENTRE	5100 ERIN MILLS PARKWAY MISSISSAUGA ON L5M 4Z5	NNW	228.66	7
WHITE ROSE GARDEN EXPRESS	5100 ERIN MILLS PARKWAY MISSISSAUGA ON L5M4Z5	NNW	228.66	7

PINC - Pipeline Incidents

A search of the PINC database, dated Feb 28, 2021 has found that there are 1 PINC site(s) within approximately 0.25 kilometers of the project property.

<u>Equal/Higher Elevation</u>	<u>Address</u>	<u>Direction</u>	<u>Distance (m)</u>	<u>Map Key</u>
DRUG TRADING	2550 EGLINTON AVE W., MISSISSAUGA,ON,L5M 0Y2,CA ON	ENE	213.44	<u>5</u>

SCT - Scott's Manufacturing Directory

A search of the SCT database, dated 1992-Mar 2011* has found that there are 3 SCT site(s) within approximately 0.25 kilometers of the project property.

<u>Equal/Higher Elevation</u>	<u>Address</u>	<u>Direction</u>	<u>Distance (m)</u>	<u>Map Key</u>
Le Print Express	5100 Erin Mills Pky R115 Mississauga ON L5M 4Z5	NNW	228.66	<u>7</u>
LensCrafters	5100 Erin Mills Pky Mississauga ON L5M 4Z5	NNW	228.66	<u>7</u>
THINGS ENGRAVED	5100 ERIN MILLS PKY MISSISSAUGA ON L5M 4Z5	NNW	228.66	<u>7</u>

SPL - Ontario Spills

A search of the SPL database, dated 1988-Jun 2024; Aug-Jan 2025 has found that there are 8 SPL site(s) within approximately 0.25 kilometers of the project property.

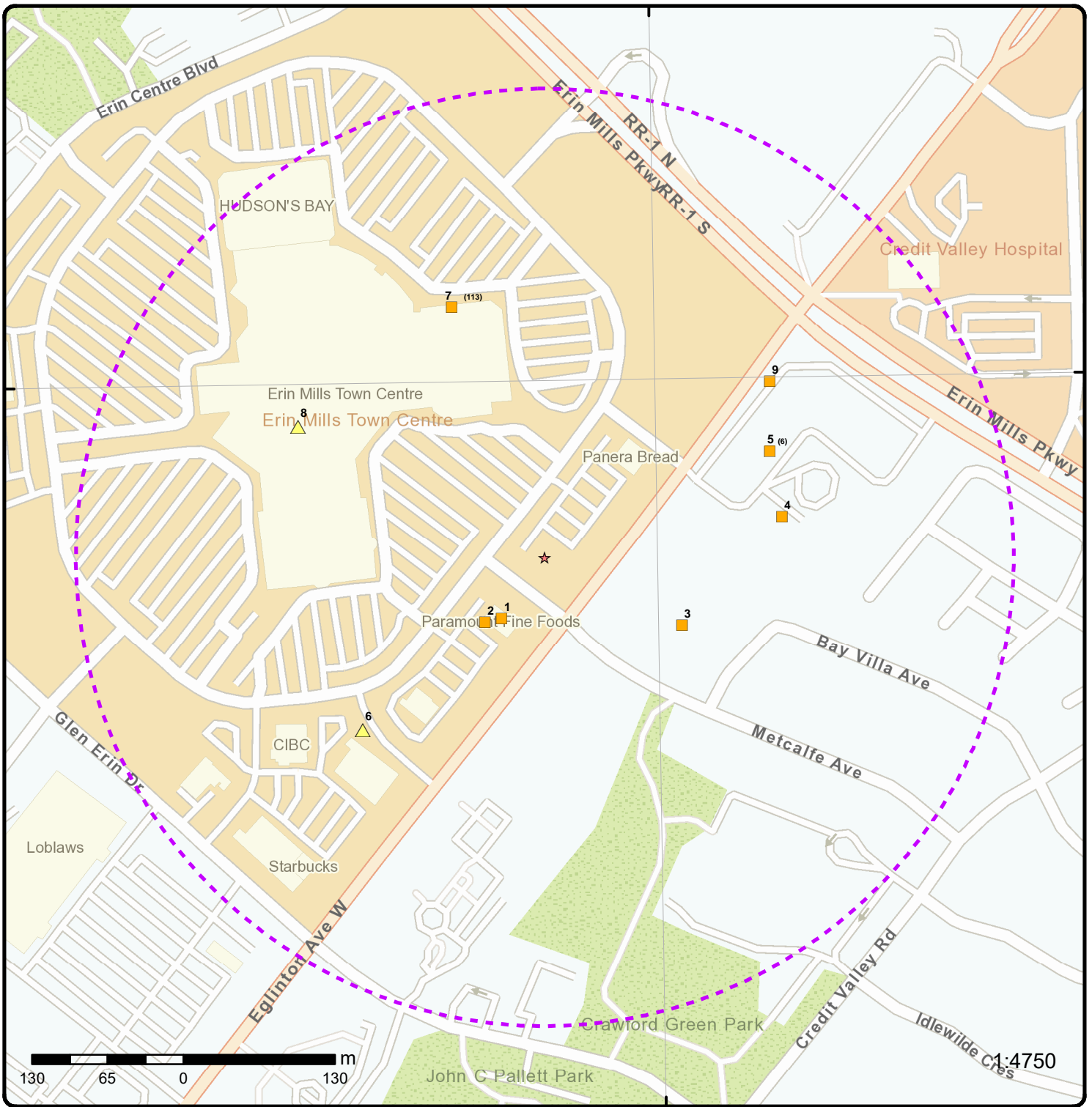
<u>Equal/Higher Elevation</u>	<u>Address</u>	<u>Direction</u>	<u>Distance (m)</u>	<u>Map Key</u>
	2635 Eglinton Avenue West, Mississauga MISSISSAUGA ON	SW	64.45	<u>1</u>
Saddlebrook Management Consultants Inc.	4655 Metcalfe Ave Mississauga ON L5M 0Z7	ESE	131.47	<u>3</u>
Daniels Construction Corporation	2550 Eglinton Avenue West Mississauga ON	ENE	213.44	<u>5</u>

<u>Equal/Higher Elevation</u>	<u>Address</u>	<u>Direction</u>	<u>Distance (m)</u>	<u>Map Key</u>
Enbridge Gas Distribution Inc.	2550 Eglinton Ave W Mississauga ON L5M 4N7	ENE	213.44	5
	5100 Erin Mills Parkway Mississauga ON	NNW	228.66	7
Blue Tech Montreal / Gartner<UNOFFICIAL>	5100 Erin Mills Parkway Mississauga ON	NNW	228.66	7
Summit Food Service Distributions Inc.	5100 Erin Mills Mississauga ON	NNW	228.66	7
Cadillac Fairview Corporation Limited	5100 Erin Mills Town Ctr Mississauga ON L5M 4Z5	NNW	228.66	7

WWIS - Water Well Information System

A search of the WWIS database, dated Dec 31 2023 has found that there are 2 WWIS site(s) within approximately 0.25 kilometers of the project property.

<u>Equal/Higher Elevation</u>	<u>Address</u>	<u>Direction</u>	<u>Distance (m)</u>	<u>Map Key</u>
	5100 Erin mills parkways Mississauga ON <i>Well ID:</i> 7359196	SW	75.80	2
	EGLINTON AVE. EAST E.BOUND LEFT TURNING LANE/APPX. 50M W. ERIN MILLS MISSISSAUGA ON <i>Well ID:</i> 7250860	ENE	244.97	9



Map: 0.25 Kilometer Radius

Order Number: 25041601998

Address: 2595 Eglinton Avenue West, Mississauga, ON



★ Project Property	Freeways; Highways	Beach	Shopping & Sports Area
⬮ Buffer Outline	Traffic Circle; Ramp	Airport	University/College
▲ Eris Sites with Higher Elevation	Major Arterial; Minor Arterial	Industrial Area	Cemetery; Golf Course
■ Eris Sites with Same Elevation	Local Road	Military Base	Park (National)
▼ Eris Sites with Lower Elevation	Service Road; Traffic Circle; Ramp	Aircraft Roads	Park (City/County)
○ Eris Sites with Unknown Elevation	Rail	Native Reservation	Hospital



43°33'N

43°33'N

250 125 0 250 m

1:10000

Source: Esri, Maxar, Earthstar Geographics, and the GIS User Community

Aerial Year: 2022

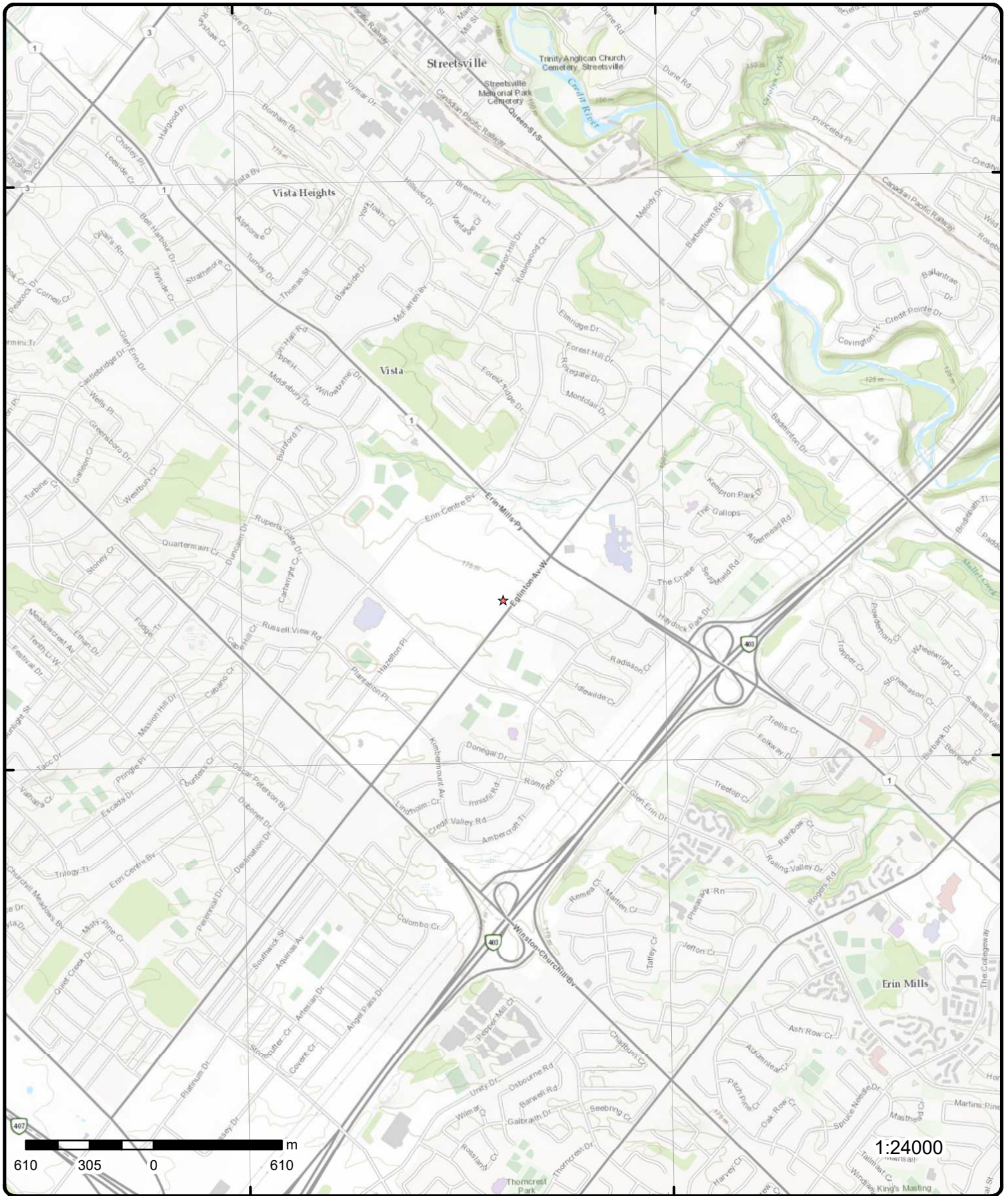
Order Number: 25041601998

Address: 2595 Eglinton Avenue West, Mississauga, ON



Source: ESRI World Imagery

© ERIS Information Limited Partnership



Topographic Map

Order Number: 25041601998

Address: 2595 Eglinton Avenue West, ON



Source: ESRI World Topographic Map

© ERIS Information Limited Partnership

Detail Report

Map Key	Number of Records	Direction/ Distance (m)	Elev/Diff (m)	Site	DB																																																																																																																																																																																																								
<u>1</u>	1 of 1	SW/64.4	169.8 / 0.00	2635 Eglinton Avenue West, Mississauga MISSISSAUGA ON	SPL																																																																																																																																																																																																								
<table style="width: 100%; border: none;"> <tr> <td style="width: 20%;">Ref No:</td> <td style="width: 30%;">1-H0QYR</td> <td style="width: 20%;">Municipality No:</td> <td style="width: 30%;"></td> </tr> <tr> <td>Year:</td> <td></td> <td>Nature of Damage:</td> <td></td> </tr> <tr> <td>Incident Dt:</td> <td>5/30/2021 5:15:00 PM</td> <td>Discharger Report:</td> <td></td> </tr> <tr> <td>Dt MOE Arvl on Scn:</td> <td></td> <td>Material Group:</td> <td></td> </tr> <tr> <td>MOE Reported Dt:</td> <td>5/30/2021 7:37:15 PM</td> <td>Impact to Health:</td> <td>1 Minor Health Impact</td> </tr> <tr> <td>Dt Document Closed:</td> <td>6/15/2021 9:42:05 AM</td> <td>Agency Involved:</td> <td></td> </tr> <tr> <td>Site No:</td> <td></td> <td></td> <td></td> </tr> <tr> <td>MOE Response:</td> <td>Priority Response</td> <td></td> <td></td> </tr> <tr> <td>Site County/District:</td> <td></td> <td></td> <td></td> </tr> <tr> <td>Site Geo Ref Meth:</td> <td></td> <td></td> <td></td> </tr> <tr> <td>Site District Office:</td> <td>Halton-Peel District Office</td> <td></td> <td></td> </tr> <tr> <td>Nearest Watercourse:</td> <td>Mullet Creek</td> <td></td> <td></td> </tr> <tr> <td>Site Name:</td> <td></td> <td></td> <td></td> </tr> <tr> <td>Site Address:</td> <td>2635 Eglinton Avenue West, Mississauga</td> <td></td> <td></td> </tr> <tr> <td>Site Region:</td> <td>REGIONAL MUNICIPALITY OF PEEL</td> <td></td> <td></td> </tr> <tr> <td>Site Municipality:</td> <td>MISSISSAUGA</td> <td></td> <td></td> </tr> <tr> <td>Site Lot:</td> <td></td> <td></td> <td></td> </tr> <tr> <td>Site Conc:</td> <td></td> <td></td> <td></td> </tr> <tr> <td>Site Geo Ref Accu:</td> <td></td> <td></td> <td></td> </tr> <tr> <td>Site Map Datum:</td> <td></td> <td></td> <td></td> </tr> <tr> <td>Northing:</td> <td></td> <td></td> <td></td> </tr> <tr> <td>Easting:</td> <td></td> <td></td> <td></td> </tr> <tr> <td>Entity Operating Name:</td> <td></td> <td></td> <td></td> </tr> <tr> <td>Client Name:</td> <td></td> <td></td> <td></td> </tr> <tr> <td>Client Type:</td> <td></td> <td></td> <td></td> </tr> <tr> <td>Source Type:</td> <td>Unknown / N/A</td> <td></td> <td></td> </tr> <tr> <td>Incident Cause:</td> <td></td> <td></td> <td></td> </tr> <tr> <td>Incident Preceding Spill:</td> <td>Unknown / N/A</td> <td></td> <td></td> </tr> <tr> <td>Incident Reason:</td> <td>Unknown</td> <td></td> <td></td> </tr> <tr> <td>Incident Summary:</td> <td>Paramount Fine Food smoke on roof</td> <td></td> <td></td> </tr> <tr> <td>Environment Impact:</td> <td>1 Minor Impact</td> <td></td> <td></td> </tr> <tr> <td>Health Env Consequence:</td> <td></td> <td></td> <td></td> </tr> <tr> <td>Nature of Impact:</td> <td></td> <td></td> <td></td> </tr> <tr> <td>Contaminant Qty:</td> <td>0 other - see notes</td> <td></td> <td></td> </tr> <tr> <td>Contaminant Qty 1:</td> <td></td> <td></td> <td></td> </tr> <tr> <td>Contaminant Unit:</td> <td></td> <td></td> <td></td> </tr> <tr> <td>Contaminant Code:</td> <td></td> <td></td> <td></td> </tr> <tr> <td>Contaminant Name:</td> <td>DOUSE WATER (PARTICULATE CONTAMINANT)</td> <td></td> <td></td> </tr> <tr> <td>Contaminant Limit 1:</td> <td></td> <td></td> <td></td> </tr> <tr> <td>Contam Limit Freq 1:</td> <td></td> <td></td> <td></td> </tr> <tr> <td>Contaminant UN No 1:</td> <td></td> <td></td> <td></td> </tr> <tr> <td>Receiving Medium:</td> <td>Air; Land; Surface Water</td> <td></td> <td></td> </tr> <tr> <td>Activity Preceding Spill:</td> <td>Unknown</td> <td></td> <td></td> </tr> <tr> <td>Property 2nd Watershed:</td> <td>Lake Ontario and Niagara Peninsula</td> <td></td> <td></td> </tr> <tr> <td>Property Tertiary Watershed:</td> <td>02HB-Credit - 16 Mile</td> <td></td> <td></td> </tr> <tr> <td>Sector Type:</td> <td>FULL-SERVICE RESTAURANTS</td> <td></td> <td></td> </tr> <tr> <td>SAC Action Class:</td> <td></td> <td></td> <td></td> </tr> <tr> <td>Call Report Locatn Geodata:</td> <td colspan="3">{ "integration_ids": ["PR00002180365"], "wkts": ["POINT (-79.7099968000 43.5565076000)], "creation_date": "2021-05-30" }</td> </tr> <tr> <td>Time Reported:</td> <td></td> <td></td> <td></td> </tr> <tr> <td>System Facility Address:</td> <td></td> <td></td> <td></td> </tr> </table>						Ref No:	1-H0QYR	Municipality No:		Year:		Nature of Damage:		Incident Dt:	5/30/2021 5:15:00 PM	Discharger Report:		Dt MOE Arvl on Scn:		Material Group:		MOE Reported Dt:	5/30/2021 7:37:15 PM	Impact to Health:	1 Minor Health Impact	Dt Document Closed:	6/15/2021 9:42:05 AM	Agency Involved:		Site No:				MOE Response:	Priority Response			Site County/District:				Site Geo Ref Meth:				Site District Office:	Halton-Peel District Office			Nearest Watercourse:	Mullet Creek			Site Name:				Site Address:	2635 Eglinton Avenue West, Mississauga			Site Region:	REGIONAL MUNICIPALITY OF PEEL			Site Municipality:	MISSISSAUGA			Site Lot:				Site Conc:				Site Geo Ref Accu:				Site Map Datum:				Northing:				Easting:				Entity Operating Name:				Client Name:				Client Type:				Source Type:	Unknown / N/A			Incident Cause:				Incident Preceding Spill:	Unknown / N/A			Incident Reason:	Unknown			Incident Summary:	Paramount Fine Food smoke on roof			Environment Impact:	1 Minor Impact			Health Env Consequence:				Nature of Impact:				Contaminant Qty:	0 other - see notes			Contaminant Qty 1:				Contaminant Unit:				Contaminant Code:				Contaminant Name:	DOUSE WATER (PARTICULATE CONTAMINANT)			Contaminant Limit 1:				Contam Limit Freq 1:				Contaminant UN No 1:				Receiving Medium:	Air; Land; Surface Water			Activity Preceding Spill:	Unknown			Property 2nd Watershed:	Lake Ontario and Niagara Peninsula			Property Tertiary Watershed:	02HB-Credit - 16 Mile			Sector Type:	FULL-SERVICE RESTAURANTS			SAC Action Class:				Call Report Locatn Geodata:	{ "integration_ids": ["PR00002180365"], "wkts": ["POINT (-79.7099968000 43.5565076000)], "creation_date": "2021-05-30" }			Time Reported:				System Facility Address:			
Ref No:	1-H0QYR	Municipality No:																																																																																																																																																																																																											
Year:		Nature of Damage:																																																																																																																																																																																																											
Incident Dt:	5/30/2021 5:15:00 PM	Discharger Report:																																																																																																																																																																																																											
Dt MOE Arvl on Scn:		Material Group:																																																																																																																																																																																																											
MOE Reported Dt:	5/30/2021 7:37:15 PM	Impact to Health:	1 Minor Health Impact																																																																																																																																																																																																										
Dt Document Closed:	6/15/2021 9:42:05 AM	Agency Involved:																																																																																																																																																																																																											
Site No:																																																																																																																																																																																																													
MOE Response:	Priority Response																																																																																																																																																																																																												
Site County/District:																																																																																																																																																																																																													
Site Geo Ref Meth:																																																																																																																																																																																																													
Site District Office:	Halton-Peel District Office																																																																																																																																																																																																												
Nearest Watercourse:	Mullet Creek																																																																																																																																																																																																												
Site Name:																																																																																																																																																																																																													
Site Address:	2635 Eglinton Avenue West, Mississauga																																																																																																																																																																																																												
Site Region:	REGIONAL MUNICIPALITY OF PEEL																																																																																																																																																																																																												
Site Municipality:	MISSISSAUGA																																																																																																																																																																																																												
Site Lot:																																																																																																																																																																																																													
Site Conc:																																																																																																																																																																																																													
Site Geo Ref Accu:																																																																																																																																																																																																													
Site Map Datum:																																																																																																																																																																																																													
Northing:																																																																																																																																																																																																													
Easting:																																																																																																																																																																																																													
Entity Operating Name:																																																																																																																																																																																																													
Client Name:																																																																																																																																																																																																													
Client Type:																																																																																																																																																																																																													
Source Type:	Unknown / N/A																																																																																																																																																																																																												
Incident Cause:																																																																																																																																																																																																													
Incident Preceding Spill:	Unknown / N/A																																																																																																																																																																																																												
Incident Reason:	Unknown																																																																																																																																																																																																												
Incident Summary:	Paramount Fine Food smoke on roof																																																																																																																																																																																																												
Environment Impact:	1 Minor Impact																																																																																																																																																																																																												
Health Env Consequence:																																																																																																																																																																																																													
Nature of Impact:																																																																																																																																																																																																													
Contaminant Qty:	0 other - see notes																																																																																																																																																																																																												
Contaminant Qty 1:																																																																																																																																																																																																													
Contaminant Unit:																																																																																																																																																																																																													
Contaminant Code:																																																																																																																																																																																																													
Contaminant Name:	DOUSE WATER (PARTICULATE CONTAMINANT)																																																																																																																																																																																																												
Contaminant Limit 1:																																																																																																																																																																																																													
Contam Limit Freq 1:																																																																																																																																																																																																													
Contaminant UN No 1:																																																																																																																																																																																																													
Receiving Medium:	Air; Land; Surface Water																																																																																																																																																																																																												
Activity Preceding Spill:	Unknown																																																																																																																																																																																																												
Property 2nd Watershed:	Lake Ontario and Niagara Peninsula																																																																																																																																																																																																												
Property Tertiary Watershed:	02HB-Credit - 16 Mile																																																																																																																																																																																																												
Sector Type:	FULL-SERVICE RESTAURANTS																																																																																																																																																																																																												
SAC Action Class:																																																																																																																																																																																																													
Call Report Locatn Geodata:	{ "integration_ids": ["PR00002180365"], "wkts": ["POINT (-79.7099968000 43.5565076000)], "creation_date": "2021-05-30" }																																																																																																																																																																																																												
Time Reported:																																																																																																																																																																																																													
System Facility Address:																																																																																																																																																																																																													

Map Key	Number of Records	Direction/ Distance (m)	Elev/Diff (m)	Site	DB
<u>2</u>	1 of 1	SW/75.8	169.8 / 0.00	5100 Erin mills parkways Mississauga ON	WWIS
Well ID:		7359196		Flowing (Y/N):	
Construction Date:				Flow Rate:	
Use 1st:		Monitoring and Test Hole		Data Entry Status:	
Use 2nd:				Data Src:	
Final Well Status:		Monitoring and Test Hole		Date Received: 05/20/2020	
Water Type:				Selected Flag: TRUE	
Casing Material:				Abandonment Rec:	
Audit No:		Z330379		Contractor: 7241	
Tag:		A288660		Form Version: 7	
Constructn Method:				Owner:	
Elevation (m):				County: PEEL	
Elevatn Reliabilty:				Lot:	
Depth to Bedrock:				Concession:	
Well Depth:				Concession Name:	
Overburden/Bedrock:				Easting NAD83:	
Pump Rate:				Northing NAD83:	
Static Water Level:				Zone:	
Clear/Cloudy:				UTM Reliability:	
Municipality:		MISSISSAUGA CITY			
Site Info:					
PDF URL (Map):		https://d2khazk8e83rdv.cloudfront.net/moe_mapping/downloads/2Water/Wells_pdfs/735\7359196.pdf			
<u>Additional Detail(s) (Map)</u>					
Well Completed Date:					
Year Completed:					
Depth (m):					
Latitude:		43.5564709703937			
Longitude:		-79.710215346057			
X:		-79.7102151961288			
Y:		43.55647096807929			
Path:		735\7359196.pdf			
<u>Bore Hole Information</u>					
Bore Hole ID:		1008282285		Elevation:	
DP2BR:				Elevrc:	
Spatial Status:				Zone: 17	
Code OB:				East83: 604175.00	
Code OB Desc:				North83: 4823421.00	
Open Hole:				Org CS: UTM83	
Cluster Kind:				UTMRC: 3	
Date Completed:				UTMRC Desc: margin of error : 10 - 30 m	
Remarks:				Location Method: rev	
Location Method Desc:					
Elevrc Desc:					
Location Source Date:					
Improvement Location Source:					
Improvement Location Method:					
Source Revision Comment:					
Supplier Comment:					
<u>Overburden and Bedrock</u>					
<u>Materials Interval</u>					
Formation ID:		1009636557			
Layer:		3			
Color:		7			

Map Key	Number of Records	Direction/ Distance (m)	Elev/Diff (m)	Site	DB
General Color:		RED			
Material 1:		17			
Material 1 Desc:		SHALE			
Material 2:					
Material 2 Desc:					
Material 3:					
Material 3 Desc:					
Formation Top Depth:		4.0			
Formation End Depth:		15.0			
Formation End Depth UOM:		ft			
<u>Overburden and Bedrock Materials Interval</u>					
Formation ID:		1009636555			
Layer:		1			
Color:		8			
General Color:		BLACK			
Material 1:		27			
Material 1 Desc:		OTHER			
Material 2:					
Material 2 Desc:					
Material 3:					
Material 3 Desc:					
Formation Top Depth:		0.0			
Formation End Depth:		0.25			
Formation End Depth UOM:		ft			
<u>Overburden and Bedrock Materials Interval</u>					
Formation ID:		1009636556			
Layer:		2			
Color:		6			
General Color:		BROWN			
Material 1:		34			
Material 1 Desc:		TILL			
Material 2:					
Material 2 Desc:					
Material 3:					
Material 3 Desc:					
Formation Top Depth:		0.25			
Formation End Depth:		4.0			
Formation End Depth UOM:		ft			
<u>Annular Space/Abandonment Sealing Record</u>					
Plug ID:		1009639079			
Layer:		3			
Plug From:		4.0			
Plug To:		15.0			
Plug Depth UOM:		ft			
<u>Annular Space/Abandonment Sealing Record</u>					
Plug ID:		1009639078			
Layer:		2			
Plug From:		0.5			
Plug To:		4.0			
Plug Depth UOM:		ft			

<i>Map Key</i>	<i>Number of Records</i>	<i>Direction/ Distance (m)</i>	<i>Elev/Diff (m)</i>	<i>Site</i>	<i>DB</i>
<u>Annular Space/Abandonment Sealing Record</u>					
Plug ID:		1009639077			
Layer:		1			
Plug From:		0.0			
Plug To:		0.5			
Plug Depth UOM:		ft			
<u>Method of Construction & Well Use</u>					
Method Construction ID:		1009641048			
Method Construction Code:		2			
Method Construction:		Rotary (Convent.)			
Other Method Construction:					
<u>Pipe Information</u>					
Pipe ID:		1009633249			
Casing No:		0			
Comment:					
Alt Name:					
<u>Construction Record - Casing</u>					
Casing ID:		1009641945			
Layer:		1			
Material:		5			
Open Hole or Material:		PLASTIC			
Depth From:		0.0			
Depth To:		5.0			
Casing Diameter:		2.0			
Casing Diameter UOM:		Inch			
Casing Depth UOM:		ft			
<u>Construction Record - Screen</u>					
Screen ID:		1009642833			
Layer:		1			
Slot:		10			
Screen Top Depth:		5.0			
Screen End Depth:		12.0			
Screen Material:		5			
Screen Depth UOM:		ft			
Screen Diameter UOM:		Inch			
Screen Diameter:		2.25			
<u>Results of Well Yield Testing</u>					
Pumping Test Method Desc:					
Pump Test ID:		1009643762			
Pump Set At:					
Static Level:					
Final Level After Pumping:					
Recommended Pump Depth:					
Pumping Rate:					
Flowing Rate:					
Recommended Pump Rate:					
Levels UOM:		ft			

Map Key	Number of Records	Direction/ Distance (m)	Elev/Diff (m)	Site	DB
Rate UOM: Water State After Test Code: Water State After Test: Pumping Test Method: Pumping Duration HR: Pumping Duration MIN: Flowing:		GPM			
Hole Diameter					
Hole ID: Diameter: Depth From: Depth To: Hole Depth UOM: Hole Diameter UOM:		1009640159 6.0 0.0 15.0 ft Inch			
<u>3</u>	1 of 1	ESE/131.5	169.8 / 0.00	Saddlebrook Management Consultants Inc. 4655 Metcalfe Ave Mississauga ON L5M 0Z7	SPL
Ref No: Year: Incident Dt: Dt MOE Arvl on Scrn: MOE Reported Dt: Dt Document Closed: Site No: MOE Response: Site County/District: Site Geo Ref Meth: Site District Office: Nearest Watercourse: Site Name: Site Address: Site Region: Site Municipality: Site Lot: Site Conc: Site Geo Ref Accu: Site Map Datum: Northing: Easting: Entity Operating Name: Client Name: Client Type: Source Type: Incident Cause: Incident Preceding Spill: Incident Reason: Incident Summary: Environment Impact: Health Env Consequence: Nature of Impact: Contaminant Qty: Contaminant Qty 1: Contaminant Unit: Contaminant Code: Contaminant Name: Contaminant Limit 1: Contam Limit Freq 1: Contaminant UN No 1: Receiving Medium: Activity Preceding Spill:		1227-BJ6PHH 11/22/2019 11/22/2019 4111-BJ9JK9 No Regional Municipality of Peel NA Halton-Peel Sawmill Creek 4655 Metcalfe Avenue 4655 Metcalfe Ave Central Mississauga NA NA NA NA NA Saddlebrook Management Consultants Inc. Corporation Other Overflow/Surcharge Material Failure - Poor Design/Substandard Material Saddlebrook Mgmt Consultants: red discolored water to Sawmill Creek 1 other - see incident description 1 other - see incident description 41 WATER/SEDIMENT n/a Land; Surface Water	Municipality No: Nature of Damage: Discharger Report: Material Group: Impact to Health: Agency Involved:	2 - Minor Environment	

Map Key	Number of Records	Direction/ Distance (m)	Elev/Diff (m)	Site	DB
Property 2nd Watershed: Property Tertiary Watershed: Sector Type: Miscellaneous Communal SAC Action Class: Watercourse Spills Call Report Locatn Geodata: Time Reported: System Facility Address:					

<u>4</u>	1 of 1	E/206.5	169.8 / 0.00	Eglinton Ave W and Metcalfe Avenue Mississauga ON	EHS
Order No:	20081112032			Nearest Intersection:	
Status:	C			Municipality:	
Report Type:	Custom Report			Client Prov/State:	ON
Report Date:	11/21/2008			Search Radius (km):	0.25
Date Received:	11/12/2008			X:	-79.707045
Previous Site Name:				Y:	43.557252
Lot/Building Size:					
Additional Info Ordered:					

<u>5</u>	1 of 6	ENE/213.4	169.8 / 0.00	Daniels Construction Corporation 2550 Eglinton Avenue West Mississauga ON	SPL
Ref No:	7310-9NUNRT			Municipality No:	
Year:				Nature of Damage:	
Incident Dt:	2014/09/11			Discharger Report:	
Dt MOE Arvl on Scn:				Material Group:	
MOE Reported Dt:	2014/09/11			Impact to Health:	
Dt Document Closed:	2014/09/18			Agency Involved:	
Site No:	NA				
MOE Response:	No Field Response				
Site County/District:					
Site Geo Ref Meth:					
Site District Office:					
Nearest Watercourse:					
Site Name:	construction site<UNOFFICIAL>				
Site Address:	2550 Eglinton Avenue West				
Site Region:					
Site Municipality:	Mississauga				
Site Lot:					
Site Conc:					
Site Geo Ref Accu:					
Site Map Datum:					
Northing:					
Easting:					
Entity Operating Name:					
Client Name:	Daniels Construction Corporation				
Client Type:					
Source Type:					
Incident Cause:	Overflow/Surcharge				
Incident Preceding Spill:					
Incident Reason:	Intentional Discharge				
Incident Summary:	Region of Peel: observation of silt to Mullet Creek				
Environment Impact:	Not Anticipated				
Health Env Consequence:					
Nature of Impact:	Surface Water Pollution				
Contaminant Qty:	0 other - see incident description				
Contaminant Qty 1:	0				
Contaminant Unit:	other - see incident description				
Contaminant Code:	99				
Contaminant Name:	SILT				

Map Key	Number of Records	Direction/ Distance (m)	Elev/Diff (m)	Site	DB
Contaminant Limit 1: Contam Limit Freq 1: Contaminant UN No 1: Receiving Medium: Activity Preceding Spill: Property 2nd Watershed: Property Tertiary Watershed: Sector Type: Non-Point Source (i.e. run-off) SAC Action Class: Watercourse Spills Call Report Locatn Geodata: Time Reported: System Facility Address:					

5	2 of 6	ENE/213.4	169.8 / 0.00	DRUG TRADING 2550 EGLINTON AVE W,,MISSISSAUGA,ON,L5M 0Y2,CA ON	PINC
Incident Id: Incident No: 1859488 Incident Reported Dt: 5/6/2016 Type: FS-Pipeline Incident Status Code: Tank Status: Pipeline Damage Reason Est Task No: Spills Action Centre: Fuel Type: Fuel Occurrence Tp: Date of Occurrence: Occurrence Start Dt: Depth: Customer Acct Name: DRUG TRADING Incident Address: 2550 EGLINTON AVE W,,MISSISSAUGA,ON,L5M 0Y2,CA Operation Type: Pipeline Type: Regulator Type: Summary: Reported By: Affiliation: Occurrence Desc: Damage Reason: Notes:					
Pipe Material: Fuel Category: Health Impact: Environment Impact: Property Damage: Service Interrupt: Enforce Policy: Public Relation: Pipeline System: PSIG: Attribute Category: Regulator Location: Method Details:					

5	3 of 6	ENE/213.4	169.8 / 0.00	2550 Eglinton Ave W Mississauga ON L5M0Y2	EHS
Order No: 20160816032 Status: C Report Type: Custom Report Report Date: 22-AUG-16 Date Received: 16-AUG-16 Previous Site Name: Lot/Building Size: Additional Info Ordered:					
Nearest Intersection: Municipality: Client Prov/State: ON Search Radius (km): .25 X: -79.707346 Y: 43.557291					

5	4 of 6	ENE/213.4	169.8 / 0.00	Enbridge Gas Distribution Inc. 2550 Eglinton Ave W Mississauga ON L5M 4N7	SPL
Ref No: 5120-A9PQA3 Municipality No:					

Map Key	Number of Records	Direction/ Distance (m)	Elev/Diff (m)	Site	DB
Year:				Nature of Damage:	
Incident Dt:	2016/05/06			Discharger Report:	
Dt MOE Arvl on Scn:				Material Group:	
MOE Reported Dt:	2016/05/06			Impact to Health:	
Dt Document Closed:	2016/05/17			Agency Involved:	
Site No:	NA				
MOE Response:	No				
Site County/District:					
Site Geo Ref Meth:					
Site District Office:					
Nearest Watercourse:					
Site Name:	Commercial<UNOFFICIAL>				
Site Address:	2550 Eglinton Ave W				
Site Region:					
Site Municipality:	Mississauga				
Site Lot:					
Site Conc:					
Site Geo Ref Accu:					
Site Map Datum:					
Northing:					
Easting:					
Entity Operating Name:					
Client Name:	Enbridge Gas Distribution Inc.				
Client Type:					
Source Type:					
Incident Cause:					
Incident Preceding Spill:	Leak/Break				
Incident Reason:	Operator/Human Error				
Incident Summary:	TSSA - Enbridge, 4 inch steel line damage, made safe				
Environment Impact:					
Health Env Consequence:					
Nature of Impact:					
Contaminant Qty:	0 other - see incident description				
Contaminant Qty 1:	0				
Contaminant Unit:	other - see incident description				
Contaminant Code:	35				
Contaminant Name:	NATURAL GAS (METHANE)				
Contaminant Limit 1:					
Contam Limit Freq 1:					
Contaminant UN No 1:					
Receiving Medium:	Air				
Activity Preceding Spill:					
Property 2nd Watershed:					
Property Tertiary Watershed:					
Sector Type:	Miscellaneous Industrial				
SAC Action Class:	TSSA - Fuel Safety Branch - Hydrocarbon Fuel Release/Spill				
Call Report Locatn Geodata:					
Time Reported:					
System Facility Address:					

5

5 of 6

ENE/213.4

169.8 / 0.00

2550 Eglinton Ave W
Mississauga ON L5M0Y2

EHS

Order No: 20171026027
Status: C
Report Type: Custom Report
Report Date: 08-NOV-17
Date Received: 26-OCT-17
Previous Site Name:
Lot/Building Size:
Additional Info Ordered:

Nearest Intersection:
Municipality:
Client Prov/State: ON
Search Radius (km): .25
X: -79.706749
Y: 43.557441

Map Key	Number of Records	Direction/ Distance (m)	Elev/Diff (m)	Site	DB
<u>5</u>	6 of 6	ENE/213.4	169.8 / 0.00	2550 Eglinton Avenue West Mississauga ON L5M 0Y2	EHS
Order No: 22012000541 Status: C Report Type: Standard Report Report Date: 25-JAN-22 Date Received: 20-JAN-22 Previous Site Name: Lot/Building Size: Additional Info Ordered: Fire Insur. Maps and/or Site Plans		Nearest Intersection: Municipality: Client Prov/State: ON Search Radius (km): .25 X: -79.7071645 Y: 43.5577601			
<u>6</u>	1 of 1	SW/215.3	170.8 / 1.00	Eglinton Ave W Mississauga ON	EHS
Order No: 20130718036 Status: C Report Type: Custom Report Report Date: 25-JUL-13 Date Received: 18-JUL-13 Previous Site Name: Lot/Building Size: Additional Info Ordered:		Nearest Intersection: Municipality: Client Prov/State: ON Search Radius (km): 0 X: -79.711531 Y: 43.555653			
<u>7</u>	1 of 113	NNW/228.7	169.8 / 0.00	LensCrafters 5100 Erin Mills Pky Mississauga ON L5M 4Z5	SCT
Established: 01-JUL-82 Plant Size (ft²): Employment:					
--Details-- Description: Optical Goods Stores SIC/NAICS Code: 446130 Description: Medical Equipment and Supplies Manufacturing SIC/NAICS Code: 339110					
<u>7</u>	2 of 113	NNW/228.7	169.8 / 0.00	THINGS ENGRAVED 5100 ERIN MILLS PKY MISSISSAUGA ON L5M4Z5	SCT
Established: 0000 Plant Size (ft²): 0 Employment: 0					
--Details-- Description: Coating, Engraving, Heat Treating and Allied Activities SIC/NAICS Code: 332810 Description: Other Personal and Household Goods Repair and Maintenance SIC/NAICS Code: 811490					
<u>7</u>	3 of 113	NNW/228.7	169.8 / 0.00	WHITE ROSE GARDEN EXPRESS 5100 ERIN MILLS PARKWAY MISSISSAUGA ON L5M4Z5	PES

Map Key	Number of Records	Direction/ Distance (m)	Elev/Diff (m)	Site	DB
Detail Licence No:	23-01-12021-0			Operator Box:	
Licence No:	12021			Operator Class:	
Status:				Operator No:	
Approval Date:				Operator Type:	
Report Source:	Legacy Licenses (Excluding TS)			Oper Area Code:	905
Licence Type:	Limited Vendor			Oper Phone No:	4773330
Licence Type Code:	23			Operator Ext:	
Licence Class:	01			Operator Lot:	
Licence Control:	0			Oper Concession:	
Latitude:				Operator Region:	3
Longitude:				Operator District:	
Lot:				Operator County:	28
Concession:				Op Municipality:	
Region:				Post Office Box:	
District:				MOE District:	
County:				SWP Area Name:	
Trade Name:					
PDF URL:					

<u>7</u>	4 of 113	NNW/228.7	169.8 / 0.00	SEARS CANADA INC. ERIN MILLS TOWN CENTRE 5100 ERIN MILLS PARKWAY MISSISSAUGA ON L5M 4Z5	GEN
----------	----------	-----------	--------------	--	-----

Generator Info

Generator No:	ON0215651	Choice of Contact:	
Approval Years:	95,96,97,98,99,00,01,02,03,04,05,06,07,08	Contaminated Fac:	
Status:		MHSW Facility:	
PO Box No:		SIC Code:	6532
Country:			
Co Admin:			
Phone No Admin:			
SIC Description:	PAINT, ETC. STORES		

Waste Detail(s)

Waste Class:	148
Waste Class Name:	INORGANIC LABORATORY CHEMICALS

Waste Detail(s)

Waste Class:	263
Waste Class Name:	ORGANIC LABORATORY CHEMICALS

Waste Detail(s)

Waste Class:	145
Waste Class Name:	PAINT/PIGMENT/COATING RESIDUES

<u>7</u>	5 of 113	NNW/228.7	169.8 / 0.00	BLACK PHOTO CORPORATION 5100 ERIN MILLS PKWY., MISSISSAUGA C/O 371 GOUGH ROAD MARKHAM ON L5M 4Z5	GEN
----------	----------	-----------	--------------	---	-----

Generator Info

Map Key	Number of Records	Direction/ Distance (m)	Elev/Diff (m)	Site	DB
<p>Generator No: ON1338125 Approval Years: 90 Status: PO Box No: Country: Co Admin: Phone No Admin: SIC Description: CAMERA/PHOTO. SUPPLY</p> <p>Choice of Contact: Contaminated Fac: MHSW Facility: SIC Code: 6571</p>					
Waste Detail(s)					
<p>Waste Class: 264 Waste Class Name: PHOTOPROCESSING WASTES</p>					
7	6 of 113	NNW/228.7	169.8 / 0.00	BLACK PHOTO CORPORATION 5100 ERIN MILLS PARKWAY ERIN MILLS TOWN CENTRE MISSISSAUGA ON L5M 4Z5	GEN
Generator Info					
<p>Generator No: ON1338125 Approval Years: 92,93,97,98,99,00,01 Status: PO Box No: Country: Co Admin: Phone No Admin: SIC Description: CAMERA/PHOTO. SUPPLY</p> <p>Choice of Contact: Contaminated Fac: MHSW Facility: SIC Code: 6571</p>					
Waste Detail(s)					
<p>Waste Class: 264 Waste Class Name: PHOTOPROCESSING WASTES</p>					
7	7 of 113	NNW/228.7	169.8 / 0.00	BLACK PHOTO CORPORATION 05-478 5100 ERIN MILLS PKWY. - MISSISSAUGA C/O 371 GOUGH ROAD MARKHAM ON L5M 4Z5	GEN
Generator Info					
<p>Generator No: ON1338125 Approval Years: 94,95,96 Status: PO Box No: Country: Co Admin: Phone No Admin: SIC Description: CAMERA/PHOTO. SUPPLY</p> <p>Choice of Contact: Contaminated Fac: MHSW Facility: SIC Code: 6571</p>					
Waste Detail(s)					
<p>Waste Class: 264 Waste Class Name: PHOTOPROCESSING WASTES</p>					

Map Key	Number of Records	Direction/ Distance (m)	Elev/Diff (m)	Site	DB
<u>7</u>	8 of 113	NNW/228.7	169.8 / 0.00	SHOPPERS DRUG MART 5100 ERIN MILLS PKWAY. MISSISSAUGA ON L5M 4Z5	GEN

Generator Info

Generator No:	ON2530716	Choice of Contact:	
Approval Years:	99,00,01	Contaminated Fac:	
Status:		MHSW Facility:	
PO Box No:		SIC Code:	6031
Country:			
Co Admin:			
Phone No Admin:			
SIC Description:	PHARMACIES		

Waste Detail(s)

Waste Class: 261
Waste Class Name: PHARMACEUTICALS

Waste Detail(s)

Waste Class: 312
Waste Class Name: PATHOLOGICAL WASTES

<u>7</u>	9 of 113	NNW/228.7	169.8 / 0.00	LENS CRAFTERS 5100 ERIN MILLS PARKWAY MISSISSAUGA ON L5M 4Z5	GEN
----------	----------	-----------	--------------	--	-----

Generator Info

Generator No:	ON9788049	Choice of Contact:	
Approval Years:	02,03,04	Contaminated Fac:	
Status:		MHSW Facility:	
PO Box No:		SIC Code:	
Country:			
Co Admin:			
Phone No Admin:			
SIC Description:			

Waste Detail(s)

Waste Class: 212
Waste Class Name: ALIPHATIC SOLVENTS

<u>7</u>	10 of 113	NNW/228.7	169.8 / 0.00	Le Print Express 5100 Erin Mills Pky R115 Mississauga ON L5M 4Z5	SCT
----------	-----------	-----------	--------------	--	-----

Established: 8/1/2004
Plant Size (ft²):
Employment:

--Details--

Description: Quick Printing
SIC/NAICS Code: 323114

Map Key	Number of Records	Direction/ Distance (m)	Elev/Diff (m)	Site	DB
Description:		Digital Printing			
SIC/NAICS Code:		323115			
Description:		Other Printing			
SIC/NAICS Code:		323119			
Description:		Business Service Centres			
SIC/NAICS Code:		561430			
Description:		Support Activities for Printing			
SIC/NAICS Code:		323120			

7	11 of 113	NNW/228.7	169.8 / 0.00	The Cadillac Fairview Corporation Limited 5100 Erin Mills Pkwy Mississauga ON L5M 4Z5	GEN
-------------------	-----------	-----------	--------------	---	-----

Generator Info

Generator No:	ON9142071	Choice of Contact:	
Approval Years:	04	Contaminated Fac:	
Status:		MHSW Facility:	
PO Box No:		SIC Code:	531120
Country:			
Co Admin:			
Phone No Admin:			
SIC Description:	Lessors of Non-Residential Buildings (except Mini-Warehouses)		

7	12 of 113	NNW/228.7	169.8 / 0.00	ZELLERS STORE #292 - ERIN MILLS TOWN CENTRE 5100 ERIN MILLS PARKWAY MISSISSAUGA ON L5M 4Z5	PES
-------------------	-----------	-----------	--------------	--	-----

Detail Licence No:		Operator Box:	
Licence No:		Operator Class:	
Status:		Operator No:	
Approval Date:		Operator Type:	
Report Source:		Oper Area Code:	
Licence Type:	Limited Vendor	Oper Phone No:	
Licence Type Code:	23	Operator Ext:	
Licence Class:		Operator Lot:	
Licence Control:		Oper Concession:	
Latitude:		Operator Region:	
Longitude:		Operator District:	
Lot:		Operator County:	
Concession:		Op Municipality:	
Region:		Post Office Box:	
District:		MOE District:	
County:		SWP Area Name:	
Trade Name:			
PDF URL:			

7	13 of 113	NNW/228.7	169.8 / 0.00	SHOPPERS DRUG MART #0904 (ERIN MILLS TOWN CENTRE) 5100 ERIN MILLS PARKWAY T.C. MISSISSAUGA ON L5M 4Z5	PES
-------------------	-----------	-----------	--------------	---	-----

Detail Licence No:		Operator Box:	
Licence No:		Operator Class:	
Status:		Operator No:	
Approval Date:		Operator Type:	

Map Key	Number of Records	Direction/ Distance (m)	Elev/Diff (m)	Site	DB
Report Source: Licence Type: Limited Vendor Licence Type Code: 23 Licence Class: Licence Control: Latitude: Longitude: Lot: Concession: Region: District: County: Trade Name: PDF URL:				Oper Area Code: Oper Phone No: Operator Ext: Operator Lot: Oper Concession: Operator Region: Operator District: Operator County: Op Municipality: Post Office Box: MOE District: SWP Area Name:	

7	14 of 113	NNW/228.7	169.8 / 0.00	Hudson's Bay Company 5100 Erin Mills Parkway Mississauga ON L5M 4Z5	GEN
-------------------	-----------	-----------	--------------	---	-----

Generator Info

Generator No:	ON1496896	Choice of Contact:	
Approval Years:	05	Contaminated Fac:	
Status:		MHSW Facility:	
PO Box No:		SIC Code:	452110
Country:			
Co Admin:			
Phone No Admin:			
SIC Description:	Department Stores		

Waste Detail(s)

Waste Class:	252
Waste Class Name:	WASTE OILS & LUBRICANTS

Waste Detail(s)

Waste Class:	251
Waste Class Name:	OIL SKIMMINGS & SLUDGES

7	15 of 113	NNW/228.7	169.8 / 0.00	The Cadillac Fairview Corporation Limited 5100 Erin Mills Town Centre Mississauga Ontario L5M 4Z5 Mississauga ON	EBR
-------------------	-----------	-----------	--------------	---	-----

EBR Registry No:	IA04E1642	Decision Posted:	
Ministry Ref No:	9134-66SSCQ	Exception Posted:	
Notice Type:	Instrument Decision	Section:	
Notice Stage:		Act 1:	
Notice Date:	May 16, 2005	Act 2:	
Proposal Date:	November 19, 2004	Site Location Map:	
Year:	2004		
Instrument Type:	(EPA s. 9) - Approval for discharge into the natural environment other than water (i.e. Air)		
Off Instrument Name:			
Posted By:			
Company Name:	The Cadillac Fairview Corporation Limited		
Site Address:			
Location Other:			
Proponent Name:			
Proponent Address:	20 Queen Street West, 5th Floor, Toronto Ontario, M5H 3R4		

Map Key	Number of Records	Direction/ Distance (m)	Elev/Diff (m)	Site	DB
---------	-------------------	-------------------------	---------------	------	----

Comment Period:

URL:

Summary:

Site Location Details:

5100 Erin Mills Town Centre Mississauga Ontario L5M 4Z5 Mississauga

7	16 of 113	NNW/228.7	169.8 / 0.00	Cadillac Fairview Corporation Limited 5100 Erin Mills Parkway Mississauga ON L5M 4Z5	GEN
-------------------	-----------	-----------	--------------	---	------------

Generator Info

Generator No:	ON6353271	Choice of Contact:	
Approval Years:	07,08	Contaminated Fac:	
Status:		MHSW Facility:	
PO Box No:		SIC Code:	452999 453999 416340
Country:			
Co Admin:			
Phone No Admin:			
SIC Description:	All Other Miscellaneous General Merchandise Stores, All Other Miscellaneous Store Retailers (except Beer and Wine-Making Supplies Stores)		

Waste Detail(s)

Waste Class:	213
Waste Class Name:	PETROLEUM DISTILLATES

7	17 of 113	NNW/228.7	169.8 / 0.00	Sears Canada 5100 Erinmills Parkway Mississauga ON L5M 4Z5	GEN
-------------------	-----------	-----------	--------------	---	------------

Generator Info

Generator No:	ON6681268	Choice of Contact:	
Approval Years:	07,08	Contaminated Fac:	
Status:		MHSW Facility:	
PO Box No:		SIC Code:	453999
Country:			
Co Admin:			
Phone No Admin:			
SIC Description:	All Other Miscellaneous Store Retailers (except Beer and Wine-Making Supplies Stores)		

Waste Detail(s)

Waste Class:	145
Waste Class Name:	PAINT/PIGMENT/COATING RESIDUES

7	18 of 113	NNW/228.7	169.8 / 0.00	SHOPPERS DRUG MART #0904 (ERIN MILLS TOWN CENTRE) 5100 ERIN MILLS PARKWAY T.C. MISSISSAUGA ON L5M 4Z5	PES
-------------------	-----------	-----------	--------------	--	------------

Detail Licence No:		Operator Box:	
Licence No:		Operator Class:	

Map Key	Number of Records	Direction/ Distance (m)	Elev/Diff (m)	Site	DB	
<hr/>						
				Status: Approval Date: Report Source: Licence Type: Vendor Licence Type Code: Licence Class: Licence Control: Latitude: Longitude: Lot: Concession: Region: District: County: Trade Name: PDF URL:		Operator No: Operator Type: Oper Area Code: Oper Phone No: Operator Ext: Operator Lot: Oper Concession: Operator Region: Operator District: Operator County: Op Municipality: Post Office Box: MOE District: SWP Area Name:
7	19 of 113	NNW/228.7	169.8 / 0.00	ZELLERS STORE #292 - ERIN MILLS TOWN CENTRE 5100 ERIN MILLS PARKWAY MISSISSAUGA ON L5M 4Z5	PES	
				Detail Licence No: Licence No: Status: Approval Date: Report Source: Licence Type: Vendor Licence Type Code: Licence Class: Licence Control: Latitude: Longitude: Lot: Concession: Region: District: County: Trade Name: PDF URL:	Operator Box: Operator Class: Operator No: Operator Type: Oper Area Code: Oper Phone No: Operator Ext: Operator Lot: Oper Concession: Operator Region: Operator District: Operator County: Op Municipality: Post Office Box: MOE District: SWP Area Name:	
<hr/>						
7	20 of 113	NNW/228.7	169.8 / 0.00	Cadillac Fairview Corporation Limited 5100 Erin Mills Town Ctr Mississauga ON L5M 4Z5	SPL	
				Ref No: 5758-85A4NY Year: Incident Dt: Dt MOE Arvl on Scn: MOE Reported Dt: 5/8/2010 Dt Document Closed: Site No: MOE Response: Referral to others Site County/District: Site Geo Ref Meth: Site District Office: Nearest Watercourse: Site Name: Erin Mills Town Centre Site Address: Site Region: Site Municipality: Site Lot:	Municipality No: Nature of Damage: Discharger Report: Material Group: Impact to Health: Agency Involved:	

Map Key	Number of Records	Direction/ Distance (m)	Elev/Diff (m)	Site	DB
Site Conc: Site Geo Ref Accu: Site Map Datum: Northing: NA Easting: NA Entity Operating Name: Client Name: Cadillac Fairview Corporation Limited Client Type: Source Type: Incident Cause: Other Discharges Incident Preceding Spill: Incident Reason: Spill Incident Summary: Erin Mills Town Center- sewage to parking lot Environment Impact: Confirmed Health Env Consequence: Nature of Impact: Other Impact(s) Contaminant Qty: Contaminant Qty 1: Contaminant Unit: Contaminant Code: 44 Contaminant Name: SEWAGE,RAW UNCHLORINATED Contaminant Limit 1: Contam Limit Freq 1: Contaminant UN No 1: Receiving Medium: Activity Preceding Spill: Property 2nd Watershed: Property Tertiary Watershed: Sector Type: Sewer SAC Action Class: Sewage Bypasses / Overflows Call Report Locatn Geodata: Time Reported: System Facility Address:					
7	21 of 113	NNW/228.7	169.8 / 0.00	5100 Erin Mills Parkway Mississauga ON L5M 4Z5	EHS
Order No: 20100604002 Status: C Report Type: Custom Report Report Date: 6/10/2010 Date Received: 6/4/2010 Previous Site Name: Lot/Building Size: Additional Info Ordered:					
Nearest Intersection: Municipality: Client Prov/State: ON Search Radius (km): 0.25 X: -79.71228 Y: 43.559181					
7	22 of 113	NNW/228.7	169.8 / 0.00	The Cadillac Fairview Corporation Limited 5100 Erin Mills Town Centre Mississauga ON	CA
Certificate #: 3389-67WML7 Application Year: 2005 Issue Date: 5/10/2005 Approval Type: Air Status: Approved Application Type: Client Name: Client Address: Client City: Client Postal Code: Project Description: Contaminants:					

Map Key	Number of Records	Direction/ Distance (m)	Elev/Diff (m)	Site	DB
---------	-------------------	----------------------------	------------------	------	----

Emission Control:

7	23 of 113	NNW/228.7	169.8 / 0.00	SEARS CANADA INC. ERIN MILLS TOWN CENTRE 5100 ERIN MILLS PARKWAY MISSISSAUGA ON L5M 4Z5	GEN
-------------------	-----------	-----------	--------------	--	-----

Generator Info

Generator No:	ON0215651	Choice of Contact:	
Approval Years:	2009	Contaminated Fac:	
Status:		MHSW Facility:	
PO Box No:		SIC Code:	452110
Country:			
Co Admin:			
Phone No Admin:			
SIC Description:	Department Stores		

Waste Detail(s)

Waste Class: 145
Waste Class Name: PAINT/PIGMENT/COATING RESIDUES

Waste Detail(s)

Waste Class: 148
Waste Class Name: INORGANIC LABORATORY CHEMICALS

Waste Detail(s)

Waste Class: 263
Waste Class Name: ORGANIC LABORATORY CHEMICALS

7	24 of 113	NNW/228.7	169.8 / 0.00	Cadillac Fairview Corporation Limited 5100 Erin Mills Parkway Mississauga ON L5M 4Z5	GEN
-------------------	-----------	-----------	--------------	--	-----

Generator Info

Generator No:	ON6353271	Choice of Contact:	
Approval Years:	2009	Contaminated Fac:	
Status:		MHSW Facility:	
PO Box No:		SIC Code:	452999, 453999, 416340
Country:			
Co Admin:			
Phone No Admin:			
SIC Description:	All Other Miscellaneous General Merchandise Stores, All Other Miscellaneous Store Retailers (except Beer and Wine-Making Supplies Stores), Paint Glass		

Waste Detail(s)

Waste Class: 251
Waste Class Name: OIL SKIMMINGS & SLUDGES

Waste Detail(s)

Map Key	Number of Records	Direction/ Distance (m)	Elev/Diff (m)	Site	DB
---------	-------------------	----------------------------	------------------	------	----

Waste Class: 213
Waste Class Name: PETROLEUM DISTILLATES

Waste Detail(s)

Waste Class: 145
Waste Class Name: PAINT/PIGMENT/COATING RESIDUES

<u>7</u>	25 of 113	NNW/228.7	169.8 / 0.00	Sears Canada 5100 Erinmills Parkway Mississauga ON L5M 4Z5	GEN
----------	-----------	-----------	--------------	--	-----

Generator Info

Generator No:	ON6681268	Choice of Contact:	
Approval Years:	2009	Contaminated Fac:	
Status:		MHSW Facility:	
PO Box No:		SIC Code:	453999
Country:			
Co Admin:			
Phone No Admin:			
SIC Description:	All Other Miscellaneous Store Retailers (except Beer and Wine-Making Supplies Stores)		

Waste Detail(s)

Waste Class: 145
Waste Class Name: PAINT/PIGMENT/COATING RESIDUES

<u>7</u>	26 of 113	NNW/228.7	169.8 / 0.00	5100 Erin Mills Pky Mississauga ON L5M 4Z5	EHS
----------	-----------	-----------	--------------	---	-----

Order No:	20121019033	Nearest Intersection:	
Status:	C	Municipality:	
Report Type:	Standard Report	Client Prov/State:	ON
Report Date:	30-OCT-12	Search Radius (km):	.25
Date Received:	19-OCT-12	X:	-79.710319
Previous Site Name:		Y:	43.558479
Lot/Building Size:			
Additional Info Ordered:			

<u>7</u>	27 of 113	NNW/228.7	169.8 / 0.00	THE FORZANI GROUP 5100 ERIN MILLS PARKWAY MISSASSAGA ON L5M 4Z5	GEN
----------	-----------	-----------	--------------	---	-----

Generator Info

Generator No:	ON2785218	Choice of Contact:	
Approval Years:	2010	Contaminated Fac:	
Status:		MHSW Facility:	
PO Box No:		SIC Code:	451110
Country:			
Co Admin:			
Phone No Admin:			
SIC Description:	Sporting Goods Stores		

Map Key	Number of Records	Direction/ Distance (m)	Elev/Diff (m)	Site	DB
<u>Waste Detail(s)</u>					
Waste Class:		212			
Waste Class Name:		ALIPHATIC SOLVENTS			
<u>7</u>	28 of 113	NNW/228.7	169.8 / 0.00	Altima Erin Mills Dental Centre Erin Mills Towncentre 5100 Erin Mills Parkway Mississauga ON L5M 4Z5	GEN
<u>Generator Info</u>					
Generator No:	ON9477476			Choice of Contact:	
Approval Years:	2010			Contaminated Fac:	
Status:				MHSW Facility:	
PO Box No:				SIC Code:	621210
Country:					
Co Admin:					
Phone No Admin:					
SIC Description:	Offices of Dentists				
<u>Waste Detail(s)</u>					
Waste Class:		264			
Waste Class Name:		PHOTOPROCESSING WASTES			
<u>Waste Detail(s)</u>					
Waste Class:		312			
Waste Class Name:		PATHOLOGICAL WASTES			
<u>Waste Detail(s)</u>					
Waste Class:		148			
Waste Class Name:		INORGANIC LABORATORY CHEMICALS			
<u>7</u>	29 of 113	NNW/228.7	169.8 / 0.00	Sears Canada 5100 Erinmills Parkway Mississauga ON L5M 4Z5	GEN
<u>Generator Info</u>					
Generator No:	ON6681268			Choice of Contact:	
Approval Years:	2010			Contaminated Fac:	
Status:				MHSW Facility:	
PO Box No:				SIC Code:	453999
Country:					
Co Admin:					
Phone No Admin:					
SIC Description:	All Other Miscellaneous Store Retailers (except Beer and Wine-Making Supplies Stores)				
<u>Waste Detail(s)</u>					
Waste Class:		145			
Waste Class Name:		PAINT/PIGMENT/COATING RESIDUES			

Map Key	Number of Records	Direction/ Distance (m)	Elev/Diff (m)	Site	DB
<u>7</u>	30 of 113	NNW/228.7	169.8 / 0.00	SEARS CANADA INC. ERIN MILLS TOWN CENTRE 5100 ERIN MILLS PARKWAY MISSISSAUGA ON L5M 4Z5	GEN

Generator Info

Generator No:	ON0215651	Choice of Contact:	
Approval Years:	2010	Contaminated Fac:	
Status:		MHSW Facility:	
PO Box No:		SIC Code:	452110
Country:			
Co Admin:			
Phone No Admin:			
SIC Description:	Department Stores		

Waste Detail(s)

Waste Class: 145
Waste Class Name: PAINT/PIGMENT/COATING RESIDUES

Waste Detail(s)

Waste Class: 148
Waste Class Name: INORGANIC LABORATORY CHEMICALS

Waste Detail(s)

Waste Class: 263
Waste Class Name: ORGANIC LABORATORY CHEMICALS

<u>7</u>	31 of 113	NNW/228.7	169.8 / 0.00	20 VIC Management 5100 Erin Mills Parkway Mississauga ON L5M 4Z5	GEN
----------	-----------	-----------	--------------	--	-----

Generator Info

Generator No:	ON6353271	Choice of Contact:	
Approval Years:	2011	Contaminated Fac:	
Status:		MHSW Facility:	
PO Box No:		SIC Code:	452999, 453999, 416340
Country:			
Co Admin:			
Phone No Admin:			
SIC Description:			

Waste Detail(s)

Waste Class: 145
Waste Class Name: PAINT/PIGMENT/COATING RESIDUES

Waste Detail(s)

Waste Class: 213
Waste Class Name: PETROLEUM DISTILLATES

Map Key	Number of Records	Direction/ Distance (m)	Elev/Diff (m)	Site	DB
<u>Waste Detail(s)</u>					
Waste Class:		251			
Waste Class Name:		OIL SKIMMINGS & SLUDGES			
<u>7</u>	32 of 113	NNW/228.7	169.8 / 0.00	Sears Canada 5100 Erinmills Parkway Mississauga ON L5M 4Z5	GEN
<u>Generator Info</u>					
Generator No:	ON6681268			Choice of Contact:	
Approval Years:	2011			Contaminated Fac:	
Status:				MHSW Facility:	
PO Box No:				SIC Code:	453999
Country:					
Co Admin:					
Phone No Admin:					
SIC Description:	All Other Miscellaneous Store Retailers (except Beer and Wine-Making Supplies Stores)				
<u>Waste Detail(s)</u>					
Waste Class:		145			
Waste Class Name:		PAINT/PIGMENT/COATING RESIDUES			
<u>7</u>	33 of 113	NNW/228.7	169.8 / 0.00	Altima Erin Mills Dental Centre Erin Mills Towncentre 5100 Erin Mills Parkway Mississauga ON L5M 4Z5	GEN
<u>Generator Info</u>					
Generator No:	ON9477476			Choice of Contact:	
Approval Years:	2011			Contaminated Fac:	
Status:				MHSW Facility:	
PO Box No:				SIC Code:	621210
Country:					
Co Admin:					
Phone No Admin:					
SIC Description:	Offices of Dentists				
<u>Waste Detail(s)</u>					
Waste Class:		148			
Waste Class Name:		INORGANIC LABORATORY CHEMICALS			
<u>Waste Detail(s)</u>					
Waste Class:		264			
Waste Class Name:		PHOTOPROCESSING WASTES			
<u>Waste Detail(s)</u>					
Waste Class:		312			
Waste Class Name:		PATHOLOGICAL WASTES			

Map Key	Number of Records	Direction/ Distance (m)	Elev/Diff (m)	Site	DB
7	34 of 113	NNW/228.7	169.8 / 0.00	Hudson's Bay Company 5100 Erin Mills Parkway Mississauga ON L5M 4Z5	GEN

Generator Info

Generator No:	ON2859028	Choice of Contact:	
Approval Years:	2011	Contaminated Fac:	
Status:		MHSW Facility:	
PO Box No:		SIC Code:	452110
Country:			
Co Admin:			
Phone No Admin:			
SIC Description:			

7	35 of 113	NNW/228.7	169.8 / 0.00	ZELLERS STORE #292 - ERIN MILLS TOWN CENTRE 5100 ERIN MILLS PARKWAY MISSISSAUGA ON L5M 4Z5	PES
-------------------	-----------	-----------	--------------	--	-----

Detail Licence No:	23-01-12817-0	Operator Box:	
Licence No:		Operator Class:	
Status:		Operator No:	
Approval Date:		Operator Type:	
Report Source:		Oper Area Code:	
Licence Type:	LIMITED	Oper Phone No:	
Licence Type Code:		Operator Ext:	
Licence Class:		Operator Lot:	
Licence Control:		Oper Concession:	
Latitude:		Operator Region:	
Longitude:		Operator District:	
Lot:		Operator County:	
Concession:		Op Municipality:	
Region:		Post Office Box:	
District:		MOE District:	
County:		SWP Area Name:	
Trade Name:			
PDF URL:			

7	36 of 113	NNW/228.7	169.8 / 0.00	SHOPPERS DRUG MART #0904 (ERIN MILLS TOWN CENTRE) 5100 ERIN MILLS PARKWAY T.C. MISSISSAUGA ON L5M4Z5	PES
-------------------	-----------	-----------	--------------	--	-----

Detail Licence No:		Operator Box:	
Licence No:	12647	Operator Class:	
Status:		Operator No:	
Approval Date:		Operator Type:	
Report Source:	Legacy Licenses (Excluding TS)	Oper Area Code:	905
Licence Type:	Limited Vendor	Oper Phone No:	5693939
Licence Type Code:	23	Operator Ext:	
Licence Class:	01	Operator Lot:	
Licence Control:		Oper Concession:	
Latitude:		Operator Region:	
Longitude:		Operator District:	
Lot:		Operator County:	
Concession:		Op Municipality:	
Region:		Post Office Box:	
District:		MOE District:	
County:		SWP Area Name:	
Trade Name:			
PDF URL:			

Map Key	Number of Records	Direction/ Distance (m)	Elev/Diff (m)	Site	DB
7	37 of 113	NNW/228.7	169.8 / 0.00	Luxxotica Retail Store - Lenscrafters 5100 Erin Mills Parkway Mississauga ON	GEN

Generator Info

Generator No: ON2973525
Approval Years: 2013
Status:
PO Box No:
Country:
Co Admin:
Phone No Admin:
SIC Description: OPTICAL GOODS STORES

Choice of Contact:
Contaminated Fac:
MHSW Facility:
SIC Code: 446130

Waste Detail(s)

Waste Class: 212
Waste Class Name: ALIPHATIC SOLVENTS

7	38 of 113	NNW/228.7	169.8 / 0.00	Summit Food Service Distributions Inc. 5100 Erin Mills Mississauga ON	SPL
-------------------	-----------	-----------	--------------	---	-----

Ref No: 6688-8XXP9F
Year:
Incident Dt: 08-SEP-12
Dt MOE Arvl on Scn:
MOE Reported Dt: 08-SEP-12
Dt Document Closed: 24-DEC-12
Site No:
MOE Response: Planned Field Response
Site County/District:
Site Geo Ref Meth:
Site District Office:
Nearest Watercourse:
Site Name: Kelseys Parking Lot<UNOFFICIAL>
Site Address: 5100 Erin Mills
Site Region:
Site Municipality: Mississauga
Site Lot:
Site Conc:
Site Geo Ref Accu:
Site Map Datum:
Northing:
Easting:
Entity Operating Name:
Client Name: Summit Food Service Distributions Inc.
Client Type:
Source Type:
Incident Cause: Collision/Accident
Incident Preceding Spill:
Incident Reason: Operator/Human Error
Incident Summary: Summit Foods: 650 L Diesel to grnd, cln
Environment Impact: Not Anticipated
Health Env Consequence:
Nature of Impact: Soil Contamination
Contaminant Qty: 650 L
Contaminant Qty 1: 650
Contaminant Unit: L

Map Key	Number of Records	Direction/ Distance (m)	Elev/Diff (m)	Site	DB
Contaminant Code: Contaminant Name: Contaminant Limit 1: Contam Limit Freq 1: Contaminant UN No 1: Receiving Medium: Activity Preceding Spill: Property 2nd Watershed: Property Tertiary Watershed: Sector Type: SAC Action Class: Call Report Locatn Geodata: Time Reported: System Facility Address:		13 DIESEL FUEL			

<u>7</u>	39 of 113	NNW/228.7	169.8 / 0.00	Erin Mills Medical Clinic Inc. 5100 Erin Mills Parkway Unit E229A Mississauga ON	GEN
----------	-----------	-----------	--------------	--	-----

Generator Info

Generator No:	ON6890351	Choice of Contact:	
Approval Years:	2012	Contaminated Fac:	
Status:		MHSW Facility:	
PO Box No:		SIC Code:	621110
Country:			
Co Admin:			
Phone No Admin:			
SIC Description:	Offices of Physicians		

<u>7</u>	40 of 113	NNW/228.7	169.8 / 0.00	Sears Canada 5100 Erinmills Parkway Mississauga ON L5M 4Z5	GEN
----------	-----------	-----------	--------------	--	-----

Generator Info

Generator No:	ON6681268	Choice of Contact:	
Approval Years:	2012	Contaminated Fac:	
Status:		MHSW Facility:	
PO Box No:		SIC Code:	453999
Country:			
Co Admin:			
Phone No Admin:			
SIC Description:	All Other Miscellaneous Store Retailers (except Beer and Wine-Making Supplies Stores)		

Waste Detail(s)

Waste Class:	145
Waste Class Name:	PAINT/PIGMENT/COATING RESIDUES

<u>7</u>	41 of 113	NNW/228.7	169.8 / 0.00	Altima Erin Mills Dental Centre Erin Mills Towncentre 5100 Erin Mills Parkway Mississauga ON L5M 4Z5	GEN
----------	-----------	-----------	--------------	--	-----

Generator Info

Map Key	Number of Records	Direction/ Distance (m)	Elev/Diff (m)	Site	DB
Generator No: ON9477476 Approval Years: 2012 Status: PO Box No: Country: Co Admin: Phone No Admin: SIC Description: Offices of Dentists Choice of Contact: Contaminated Fac: MHSW Facility: SIC Code: 621210					
Waste Detail(s)					
Waste Class: 148 Waste Class Name: INORGANIC LABORATORY CHEMICALS					
Waste Detail(s)					
Waste Class: 312 Waste Class Name: PATHOLOGICAL WASTES					
Waste Detail(s)					
Waste Class: 264 Waste Class Name: PHOTOPROCESSING WASTES					
7	42 of 113	NNW/228.7	169.8 / 0.00	Hudson's Bay Company 5100 Erin Mills Parkway Mississauga ON L5M 4Z5	GEN
Generator Info					
Generator No: ON2859028 Approval Years: 2012 Status: PO Box No: Country: Co Admin: Phone No Admin: SIC Description: Department Stores Choice of Contact: Contaminated Fac: MHSW Facility: SIC Code: 452110					
7	43 of 113	NNW/228.7	169.8 / 0.00	TARGET CANADA CO. 5100 Erin Mills Pky Mississauga ON L5M 4Z5	EASR
Approval No: R-002-1399204444 Status: REGISTERED Date: 2014-02-15 Record Type: EASR Link Source: MOFA Project Type: Standby Power System Full Address: Approval Type: EASR-Standby Power System SWP Area Name: PDF NAICS Code: PDF URL: PDF Site Location: MOE District: Municipality: Mississauga Latitude: 0.0 Longitude: 0.0 Geometry X: Geometry Y:					
7	44 of 113	NNW/228.7	169.8 / 0.00	TARGET CANADA CO. 5100 Erin Mills Pky	EASR

Map Key	Number of Records	Direction/ Distance (m)	Elev/Diff (m)	Site	DB
Mississauga ON L5M 4Z5					
Approval No:	R-003-5399145109			MOE District:	
Status:	REGISTERED			Municipality:	Mississauga
Date:	2014-02-15			Latitude:	0.0
Record Type:	EASR			Longitude:	0.0
Link Source:	MOFA			Geometry X:	
Project Type:	Heating System			Geometry Y:	
Full Address:					
Approval Type:	EASR-Heating System				
SWP Area Name:					
PDF NAICS Code:					
PDF URL:					
PDF Site Location:					

7	45 of 113	NNW/228.7	169.8 / 0.00	THE CADILLAC FAIRVIEW 5100 ERIN MILLS Parkway MISSISSAUGA ON L5M4Z5	NPRI
NPRI ID:	8800000260			Org ID:	
Other ID:				Submit Date:	
No Other ID:				Last Modified:	
Track ID:				Contact ID:	
Report ID:				Cont Type:	MED
Report Type:				Contact Title:	Mr.
Rpt Type ID:				Cont First Name:	ED
Report Year:	2004			Cont Last Name:	LINCZ
Not-Current Rpt?:				Contact Position:	Property Manager
Yr of Last Filed Rpt:				Contact Fax:	
Fac ID:				Contact Ph.:	
Fac Name:	ERIN MILLS TOWN CENTRE			Cont Area Code:	905
Fac Address1:				Contact Tel.:	5691985
Fac Address2:				Contact Ext.:	231
Fac Postal Zip:				Cont Fax Area Cde:	905
Facility Lat:				Contact Fax:	5693334
Facility Long:				Contact Email:	
DLS (Last Filed Rpt):				Latitude:	
Facility DLS:				Longitude:	
Datum:				UTM Zone:	
Facility Cmnts:				UTM Northing:	
URL:				UTM Easting:	
No of Empl.:	10			Waste Streams:	
Parent Co.:				No Streams:	
No Parent Co.:				Waste Off Sites:	
Pollut Prev Cmnts:				No Off Sites:	
Stacks:				Shutdown:	
No of Stacks:				No of Shutdown:	
Canadian SIC Code (2 digit):					
Canadian SIC Code:					
SIC Code Description:					
American SIC Code:					
NAICS Code (2 digit):	53				
NAICS 2 Description:	Real Estate and Rental and Leasing				
NAICS Code (4 digit):	5311				
NAICS 4 Description:	Lessors of Real Estate				
NAICS Code (6 digit):	531120				
NAICS 6 Description:	Lessors of Non-Residential Buildings (except Mini-Warehouses)				

Substance Release Report

CAS No: 11104-93-1
Report ID:

Map Key	Number of Records	Direction/ Distance (m)	Elev/Diff (m)	Site	DB
Rpt Period:		2004			
Subst Released:		Nitrogen oxides (expressed as NO2)			
Air:					
Water:					
Land:					
Total Releases:					
Units:		tonnes			
CAS No:		7446-09-5			
Report ID:					
Rpt Period:		2004			
Subst Released:		Sulphur dioxide			
Air:					
Water:					
Land:					
Total Releases:					
Units:		tonnes			
CAS No:		811-97-2			
Report ID:					
Rpt Period:		2004			
Subst Released:		HFC-134a Hydrofluorocarbon			
Air:					
Water:					
Land:					
Total Releases:					
Units:		tonnes			

7 46 of 113 **NNW/228.7** 169.8 / 0.00 **ZELLERS**
5100 ERIN MILLS Parkway UNIT G
MISSISSAUGA ON L5M4Z5 **NPRI**

NPRI ID:	8800000401	Org ID:	
Other ID:		Submit Date:	
No Other ID:		Last Modified:	
Track ID:		Contact ID:	
Report ID:		Cont Type:	MED
Report Type:		Contact Title:	Mr.
Rpt Type ID:		Cont First Name:	FRED
Report Year:	2004	Cont Last Name:	WARE
Not-Current Rpt?:		Contact Position:	SENIOR MANAGER ENERGY ENVIRONMENT SOURCING INITIATIVES
Yr of Last Filed Rpt:		Contact Fax:	
Fac ID:		Contact Ph.:	
Fac Name:	ZELLERS STORE, #292 ERIN MILLS TOWN CENTRE	Cont Area Code:	416
Fac Address1:		Contact Tel.:	8614938
Fac Address2:		Contact Ext.:	
Fac Postal Zip:		Cont Fax Area Cde:	
Facility Lat:		Contact Fax:	
Facility Long:		Contact Email:	fred.ware@hbc.com
DLS (Last Filed Rpt):		Latitude:	
Facility DLS:		Longitude:	
Datum:		UTM Zone:	
Facility Cmnts:		UTM Northing:	
URL:		UTM Easting:	
No of Empl.:	20	Waste Streams:	
Parent Co.:		No Streams:	
No Parent Co.:		Waste Off Sites:	
Pollut Prev Cmnts:		No Off Sites:	
Stacks:		Shutdown:	
No of Stacks:		No of Shutdown:	
Canadian SIC Code (2 digit):			
Canadian SIC Code:			
SIC Code Description:			

<i>Map Key</i>	<i>Number of Records</i>	<i>Direction/ Distance (m)</i>	<i>Elev/Diff (m)</i>	<i>Site</i>	<i>DB</i>
American SIC Code:					
NAICS Code (2 digit):		53			
NAICS 2 Description:		Real Estate and Rental and Leasing			
NAICS Code (4 digit):		5311			
NAICS 4 Description:		Lessors of Real Estate			
NAICS Code (6 digit):		531120			
NAICS 6 Description:		Lessors of Non-Residential Buildings (except Mini-Warehouses)			
 <u>Substance Release Report</u>					
CAS No:		10024-97-2			
Report ID:					
Rpt Period:		2004			
Subst Released:		Nitrous oxide			
Air:					
Water:					
Land:					
Total Releases:					
Units:		tonnes			
CAS No:		74-82-8			
Report ID:					
Rpt Period:		2004			
Subst Released:		Methane			
Air:					
Water:					
Land:					
Total Releases:					
Units:		tonnes			
CAS No:		NA - M16			
Report ID:					
Rpt Period:		2004			
Subst Released:		Volatile Organic Compounds (VOCs)			
Air:					
Water:					
Land:					
Total Releases:					
Units:		tonnes			
CAS No:		7446-09-5			
Report ID:					
Rpt Period:		2004			
Subst Released:		Sulphur dioxide			
Air:					
Water:					
Land:					
Total Releases:					
Units:		tonnes			
CAS No:		630-08-0			
Report ID:					
Rpt Period:		2004			
Subst Released:		Carbon monoxide			
Air:					
Water:					
Land:					
Total Releases:					
Units:		tonnes			
CAS No:		NA - M10			
Report ID:					
Rpt Period:		2004			
Subst Released:		PM2.5 - Particulate Matter <= 2.5 Microns			
Air:					

Map Key	Number of Records	Direction/ Distance (m)	Elev/Diff (m)	Site	DB
Water: Land: Total Releases: Units: tonnes CAS No: 124-38-9 Report ID: Rpt Period: 2004 Subst Released: Carbon dioxide Air: Water: Land: Total Releases: Units: tonnes CAS No: NA - M09 Report ID: Rpt Period: 2004 Subst Released: PM10 - Particulate Matter <= 10 Microns Air: Water: Land: Total Releases: Units: tonnes CAS No: NA - M08 Report ID: Rpt Period: 2004 Subst Released: PM - Total Particulate Matter Air: Water: Land: Total Releases: Units: tonnes CAS No: 11104-93-1 Report ID: Rpt Period: 2004 Subst Released: Nitrogen oxides (expressed as NO2) Air: Water: Land: Total Releases: Units: tonnes CAS No: 811-97-2 Report ID: Rpt Period: 2004 Subst Released: HFC-134a Hydrofluorocarbon Air: Water: Land: Total Releases: Units: tonnes					
7	47 of 113	NNW/228.7	169.8 / 0.00	5100 Erin Mills Pky Mississauga On Mississauga ON L5M4Z5	EHS
Order No:	20140227005			Nearest Intersection:	
Status:	C			Municipality:	
Report Type:	Custom Report			Client Prov/State:	ON
Report Date:	04-MAR-14			Search Radius (km):	.25
Date Received:	27-FEB-14			X:	-79.712066
Previous Site Name:				Y:	43.558075
Lot/Building Size:					

Map Key	Number of Records	Direction/ Distance (m)	Elev/Diff (m)	Site	DB
---------	-------------------	-------------------------	---------------	------	----

Additional Info Ordered:

7	48 of 113	NNW/228.7	169.8 / 0.00	Hudson's Bay Company 5100 Erin Mills Parkway Mississauga ON	GEN
-------------------	-----------	-----------	--------------	---	-----

Generator Info

Generator No:	ON2859028	Choice of Contact:	
Approval Years:	2013	Contaminated Fac:	
Status:		MHSW Facility:	
PO Box No:		SIC Code:	452110
Country:			
Co Admin:			
Phone No Admin:			
SIC Description:	DEPARTMENT STORES		

Waste Detail(s)

Waste Class:	252
Waste Class Name:	WASTE OILS & LUBRICANTS

7	49 of 113	NNW/228.7	169.8 / 0.00	Sears Canada 5100 Erin Mills Parkway Mississauga ON	GEN
-------------------	-----------	-----------	--------------	---	-----

Generator Info

Generator No:	ON6681268	Choice of Contact:	
Approval Years:	2013	Contaminated Fac:	
Status:		MHSW Facility:	
PO Box No:		SIC Code:	453999
Country:			
Co Admin:			
Phone No Admin:			
SIC Description:	ALL OTHER MISCELLANEOUS STORE RETAILERS (EXCEPT BEER AND WINE-MAKING SUPPLIES STORES)		

Waste Detail(s)

Waste Class:	145
Waste Class Name:	PAINT/PIGMENT/COATING RESIDUES

7	50 of 113	NNW/228.7	169.8 / 0.00	Erin Mills Medical Clinic Inc. 5100 Erin Mills Parkway Unit E229A Mississauga ON	GEN
-------------------	-----------	-----------	--------------	--	-----

Generator Info

Generator No:	ON6890351	Choice of Contact:	
Approval Years:	2013	Contaminated Fac:	
Status:		MHSW Facility:	
PO Box No:		SIC Code:	621110
Country:			
Co Admin:			
Phone No Admin:			

Map Key	Number of Records	Direction/ Distance (m)	Elev/Diff (m)	Site	DB
SIC Description:		OFFICES OF PHYSICIANS			
<u>Waste Detail(s)</u>					
Waste Class:		312			
Waste Class Name:		PATHOLOGICAL WASTES			
7	51 of 113	NNW/228.7	169.8 / 0.00	Altima Erin Mills Dental Centre Erin Mills Towncentre 5100 Erin Mills Parkway Mississauga ON	GEN
<u>Generator Info</u>					
Generator No:		ON9477476		Choice of Contact:	
Approval Years:		2013		Contaminated Fac:	
Status:				MHSW Facility:	
PO Box No:				SIC Code: 621210	
Country:					
Co Admin:					
Phone No Admin:					
SIC Description:		OFFICES OF DENTISTS			
<u>Waste Detail(s)</u>					
Waste Class:		264			
Waste Class Name:		PHOTOPROCESSING WASTES			
<u>Waste Detail(s)</u>					
Waste Class:		312			
Waste Class Name:		PATHOLOGICAL WASTES			
<u>Waste Detail(s)</u>					
Waste Class:		148			
Waste Class Name:		INORGANIC LABORATORY CHEMICALS			
7	52 of 113	NNW/228.7	169.8 / 0.00	Blue Tech Montreal / Gartner<UNOFFICIAL> 5100 Erin Mills Parkway Mississauga ON	SPL
Ref No:		3307-9MGELC		Municipality No:	
Year:				Nature of Damage:	
Incident Dt:		2014/07/29		Discharger Report:	
Dt MOE Arvl on Scn:		2014/07/29		Material Group:	
MOE Reported Dt:		2014/07/29		Impact to Health:	
Dt Document Closed:				Agency Involved:	
Site No:		NA			
MOE Response:					
Site County/District:					
Site Geo Ref Meth:					
Site District Office:					
Nearest Watercourse:					
Site Name:		Erin Mills Town Centre Parking Lot<UNOFFICIAL>			
Site Address:		5100 Erin Mills Parkway			
Site Region:					
Site Municipality:		Mississauga			
Site Lot:					
Site Conc:					

Map Key	Number of Records	Direction/ Distance (m)	Elev/Diff (m)	Site	DB
Site Geo Ref Accu: Site Map Datum: Northing: Easting: Entity Operating Name: Client Name: Blue Tech Montreal / Gartner<UNOFFICIAL> Client Type: Source Type: Incident Cause: Collision/Accident Incident Preceding Spill: Incident Reason: Equipment Failure Incident Summary: Blue Tech 5-10 L dsl to lot Environment Impact: Confirmed Health Env Consequence: Nature of Impact: Other Impact(s) Contaminant Qty: 10 L Contaminant Qty 1: 10 Contaminant Unit: L Contaminant Code: 13 Contaminant Name: DIESEL FUEL Contaminant Limit 1: Contam Limit Freq 1: Contaminant UN No 1: Receiving Medium: Activity Preceding Spill: Property 2nd Watershed: Property Tertiary Watershed: Sector Type: Motor Vehicle SAC Action Class: Land Spills Call Report Locatn Geodata: Time Reported: System Facility Address:					
7	53 of 113	NNW/228.7	169.8 / 0.00	5100 Erin Mills Pky Mississauga ON L5M4Z5	EHS
Order No: 20160202147 Status: C Report Type: Custom Report Report Date: 12-FEB-16 Date Received: 02-FEB-16 Previous Site Name: Lot/Building Size: Additional Info Ordered: Topographic Maps; Aerial Photos Nearest Intersection: Municipality: Client Prov/State: ON Search Radius (km): .25 X: -79.712109 Y: 43.558039					

7	54 of 113	NNW/228.7	169.8 / 0.00	5100 Erin Mills Parkway Mississauga ON	SPL
Ref No: 0672-AALTJK Year: Incident Dt: 2016/06/04 Dt MOE Arvl on Scn: MOE Reported Dt: 2016/06/04 Dt Document Closed: Site No: NA MOE Response: No Site County/District: Site Geo Ref Meth: Site District Office: Nearest Watercourse: Site Name: Car fire, 10 L gas to paved surface and CB.<UNOFFICIAL> Site Address: 5100 Erin Mills Parkway Municipality No: Nature of Damage: Discharger Report: Material Group: Impact to Health: Agency Involved:					

Map Key	Number of Records	Direction/ Distance (m)	Elev/Diff (m)	Site	DB
Site Region: Site Municipality: Mississauga Site Lot: Site Conc: Site Geo Ref Accu: Site Map Datum: Northing: Easting: Entity Operating Name: Client Name: Client Type: Source Type: Incident Cause: Incident Preceding Spill: Fire/Explosion Incident Reason: Unknown / N/A Incident Summary: Erin Mills Town Centre: car fire, 10 L gas to paved surface and CB. Environment Impact: Health Env Consequence: Nature of Impact: Contaminant Qty: 10 L Contaminant Qty 1: 10 Contaminant Unit: L Contaminant Code: 12 Contaminant Name: GASOLINE Contaminant Limit 1: Contam Limit Freq 1: Contaminant UN No 1: Receiving Medium: Land Activity Preceding Spill: Property 2nd Watershed: Property Tertiary Watershed: Sector Type: Other SAC Action Class: Land Spills Call Report Locatn Geodata: Time Reported: System Facility Address:					

<u>7</u>	55 of 113	NNW/228.7	169.8 / 0.00	The Cadillac Fairview Corporation Limited 5100 Erin Mills Town Ctr Mississauga ON M5H 3R4	ECA
----------	-----------	-----------	--------------	--	------------

Approval No:	3389-67WML7	MOE District:	Halton-Peel
Approval Date:	2005-05-10	City:	
Status:	Revoked and/or Replaced	Longitude:	-79.708855
Record Type:	ECA	Latitude:	43.5603
Link Source:	IDS	Geometry X:	
SWP Area Name:	Credit Valley	Geometry Y:	
Approval Type:	ECA-AIR		
Project Type:	AIR		
Business Name:	The Cadillac Fairview Corporation Limited		
Address:	5100 Erin Mills Town Ctr		
Full Address:			
Full PDF Link:	https://www.accessenvironment.ene.gov.on.ca/instruments/9134-66SSCQ-14.pdf		
PDF Site Location:			

<u>7</u>	56 of 113	NNW/228.7	169.8 / 0.00	Lenscrafters #918 5100 Erin Mills Parkway Mississauga ON L5M 4Z5	GEN
----------	-----------	-----------	--------------	---	------------

Generator Info

Map Key	Number of Records	Direction/ Distance (m)	Elev/Diff (m)	Site	DB
---------	-------------------	-------------------------	---------------	------	----

Generator No: ON2973525
Approval Years: 2016
Status:
PO Box No:
Country: Canada
Co Admin:
Phone No Admin:
SIC Description: OPTICAL GOODS STORES

Choice of Contact: CO_OFFICIAL
Contaminated Fac: No
MHSW Facility: No
SIC Code: 446130

Waste Detail(s)

Waste Class: 212
Waste Class Name: ALIPHATIC SOLVENTS

<u>7</u>	57 of 113	NNW/228.7	169.8 / 0.00	erin mills medical clinic 5100 erin mills pkwy mississauga ON L5M-4Z5	GEN
--------------------------	-----------	-----------	--------------	---	-----

Generator Info

Generator No: ON9056879
Approval Years: 2016
Status:
PO Box No:
Country: Canada
Co Admin:
Phone No Admin:
SIC Description: OFFICES OF DENTISTS

Choice of Contact: CO_OFFICIAL
Contaminated Fac: No
MHSW Facility: No
SIC Code: 621210

Waste Detail(s)

Waste Class: 312
Waste Class Name: PATHOLOGICAL WASTES

<u>7</u>	58 of 113	NNW/228.7	169.8 / 0.00	Altima Erin Mills Dental Centre Erin Mills Towncentre 5100 Erin Mills Parkway Mississauga ON L5M 4Z5	GEN
--------------------------	-----------	-----------	--------------	--	-----

Generator Info

Generator No: ON9477476
Approval Years: 2016
Status:
PO Box No:
Country: Canada
Co Admin:
Phone No Admin:
SIC Description: OFFICES OF DENTISTS

Choice of Contact: CO_OFFICIAL
Contaminated Fac: No
MHSW Facility: No
SIC Code: 621210

Waste Detail(s)

Waste Class: 148
Waste Class Name: INORGANIC LABORATORY CHEMICALS

Waste Detail(s)

Map Key	Number of Records	Direction/ Distance (m)	Elev/Diff (m)	Site	DB
Waste Class:		312			
Waste Class Name:		PATHOLOGICAL WASTES			
<u>Waste Detail(s)</u>					
Waste Class:		264			
Waste Class Name:		PHOTOPROCESSING WASTES			
<u>7</u>	59 of 113	NNW/228.7	169.8 / 0.00	Erin Mills Medical Clinic Inc. 5100 Erin Mills Parkway Unit E229A Mississauga ON L5M 4Z5	GEN
<u>Generator Info</u>					
Generator No:	ON6890351	Choice of Contact:	CO_OFFICIAL		
Approval Years:	2016	Contaminated Fac:	No		
Status:		MHSW Facility:	No		
PO Box No:		SIC Code:	621110		
Country:	Canada				
Co Admin:	Karen McMahon				
Phone No Admin:	905-607-2600 Ext.				
SIC Description:	OFFICES OF PHYSICIANS				
<u>Waste Detail(s)</u>					
Waste Class:		312			
Waste Class Name:		PATHOLOGICAL WASTES			
<u>7</u>	60 of 113	NNW/228.7	169.8 / 0.00	Macklai Drugs Limited 5100 ERIN MILLS PKWY Mississauga ON L5M 4Z5	GEN
<u>Generator Info</u>					
Generator No:	ON5955573	Choice of Contact:	CO_ADMIN		
Approval Years:	2016	Contaminated Fac:	No		
Status:		MHSW Facility:	No		
PO Box No:		SIC Code:	446110		
Country:	Canada				
Co Admin:	Nastran Najafi-Fard				
Phone No Admin:	416-493-1220 Ext.3218				
SIC Description:	446110				
<u>Waste Detail(s)</u>					
Waste Class:		261			
Waste Class Name:		PHARMACEUTICALS			
<u>Waste Detail(s)</u>					
Waste Class:		312			
Waste Class Name:		PATHOLOGICAL WASTES			
<u>7</u>	61 of 113	NNW/228.7	169.8 / 0.00	Target Canada Co. 5100 Erin Mills Parkway Mississauga ON L5M 4Z5	GEN

Map Key	Number of Records	Direction/ Distance (m)	Elev/Diff (m)	Site	DB
----------------	--------------------------	--------------------------------	----------------------	-------------	-----------

Generator Info

Generator No:	ON6053510	Choice of Contact:	CO_OFFICIAL
Approval Years:	2015	Contaminated Fac:	No
Status:		MHSW Facility:	No
PO Box No:		SIC Code:	452112
Country:	Canada		
Co Admin:	Carolyn Bue		
Phone No Admin:	800-587-2228 Ext.		
SIC Description:	452112		

Waste Detail(s)

Waste Class: 312
Waste Class Name: PATHOLOGICAL WASTES

Waste Detail(s)

Waste Class: 145
Waste Class Name: PAINT/PIGMENT/COATING RESIDUES

Waste Detail(s)

Waste Class: 252
Waste Class Name: WASTE OILS & LUBRICANTS

Waste Detail(s)

Waste Class: 331
Waste Class Name: WASTE COMPRESSED GASES

Waste Detail(s)

Waste Class: 213
Waste Class Name: PETROLEUM DISTILLATES

Waste Detail(s)

Waste Class: 263
Waste Class Name: ORGANIC LABORATORY CHEMICALS

Waste Detail(s)

Waste Class: 262
Waste Class Name: DETERGENTS/SOAPS

Waste Detail(s)

Waste Class: 122
Waste Class Name: ALKALINE WASTES - OTHER METALS

Waste Detail(s)

Waste Class: 261
Waste Class Name: PHARMACEUTICALS

Map Key	Number of Records	Direction/ Distance (m)	Elev/Diff (m)	Site	DB
<u>Waste Detail(s)</u>					
			212		
			ALIPHATIC SOLVENTS		
<u>Waste Detail(s)</u>					
			112		
			ACID WASTE - HEAVY METALS		
<u>Waste Detail(s)</u>					
			269		
			NON-HALOGENATED PESTICIDES		
<u>Waste Detail(s)</u>					
			148		
			INORGANIC LABORATORY CHEMICALS		
<u>Waste Detail(s)</u>					
			242		
			HALOGENATED PESTICIDES		
<u>Waste Detail(s)</u>					
			146		
			OTHER SPECIFIED INORGANICS		

<u>7</u>	62 of 113	NNW/228.7	169.8 / 0.00	THE FORZANI GROUP 5100 ERIN MILLS PARKWAY MISSASSAGA ON L5M4Z5	GEN
----------	-----------	-----------	--------------	--	-----

Generator Info

Generator No:	ON2785218	Choice of Contact:	CO_OFFICIAL
Approval Years:	2015	Contaminated Fac:	No
Status:		MHSW Facility:	No
PO Box No:		SIC Code:	451110
Country:	Canada		
Co Admin:			
Phone No Admin:			
SIC Description:	SPORTING GOODS STORES		

Waste Detail(s)

			212		
			ALIPHATIC SOLVENTS		

<u>7</u>	63 of 113	NNW/228.7	169.8 / 0.00	Target Canada Co. 5100 Erin Mills Pkwy. Mississauga ON L5M 4Z5	GEN
----------	-----------	-----------	--------------	--	-----

Map Key	Number of Records	Direction/ Distance (m)	Elev/Diff (m)	Site	DB
<u>Generator Info</u>					
Generator No:	ON9670728			Choice of Contact:	CO_OFFICIAL
Approval Years:	2015			Contaminated Fac:	No
Status:				MHSW Facility:	No
PO Box No:				SIC Code:	452110
Country:	Canada				
Co Admin:	Carolyn Bue				
Phone No Admin:	800-587-2228 Ext.				
SIC Description:	DEPARTMENT STORES				
<u>Waste Detail(s)</u>					
Waste Class:	261				
Waste Class Name:	PHARMACEUTICALS				
<u>Waste Detail(s)</u>					
Waste Class:	252				
Waste Class Name:	WASTE OILS & LUBRICANTS				
<u>Waste Detail(s)</u>					
Waste Class:	269				
Waste Class Name:	NON-HALOGENATED PESTICIDES				
<u>Waste Detail(s)</u>					
Waste Class:	148				
Waste Class Name:	INORGANIC LABORATORY CHEMICALS				
<u>Waste Detail(s)</u>					
Waste Class:	242				
Waste Class Name:	HALOGENATED PESTICIDES				
<u>Waste Detail(s)</u>					
Waste Class:	145				
Waste Class Name:	PAINT/PIGMENT/COATING RESIDUES				
<u>Waste Detail(s)</u>					
Waste Class:	112				
Waste Class Name:	ACID WASTE - HEAVY METALS				
<u>Waste Detail(s)</u>					
Waste Class:	212				
Waste Class Name:	ALIPHATIC SOLVENTS				
<u>Waste Detail(s)</u>					
Waste Class:	263				
Waste Class Name:	ORGANIC LABORATORY CHEMICALS				
<u>Waste Detail(s)</u>					

<i>Map Key</i>	<i>Number of Records</i>	<i>Direction/ Distance (m)</i>	<i>Elev/Diff (m)</i>	<i>Site</i>	<i>DB</i>
Waste Class:		122			
Waste Class Name:		ALKALINE WASTES - OTHER METALS			
<u>Waste Detail(s)</u>					
Waste Class:		146			
Waste Class Name:		OTHER SPECIFIED INORGANICS			
<u>Waste Detail(s)</u>					
Waste Class:		331			
Waste Class Name:		WASTE COMPRESSED GASES			
<u>Waste Detail(s)</u>					
Waste Class:		213			
Waste Class Name:		PETROLEUM DISTILLATES			
<u>Waste Detail(s)</u>					
Waste Class:		262			
Waste Class Name:		DETERGENTS/SOAPS			
<u>Waste Detail(s)</u>					
Waste Class:		312			
Waste Class Name:		PATHOLOGICAL WASTES			
<u>7</u>	64 of 113	NNW/228.7	169.8 / 0.00	Hudson's Bay Company 5100 Erin Mills Parkway Mississauga ON L5M 4Z5	GEN
<u>Generator Info</u>					
Generator No:	ON2859028			Choice of Contact:	CO_OFFICIAL
Approval Years:	2015			Contaminated Fac:	No
Status:				MHSW Facility:	No
PO Box No:				SIC Code:	452110
Country:	Canada				
Co Admin:	Kam Joi Chu				
Phone No Admin:	416-256-3655 Ext.				
SIC Description:	DEPARTMENT STORES				
<u>Waste Detail(s)</u>					
Waste Class:		145			
Waste Class Name:		PAINT/PIGMENT/COATING RESIDUES			
<u>Waste Detail(s)</u>					
Waste Class:		252			
Waste Class Name:		WASTE OILS & LUBRICANTS			
<u>7</u>	65 of 113	NNW/228.7	169.8 / 0.00	Sears Canada 5100 Erin Mills Parkway	GEN

Map Key	Number of Records	Direction/ Distance (m)	Elev/Diff (m)	Site	DB
---------	-------------------	----------------------------	------------------	------	----

Mississauga ON L5M-4Z5

Generator Info

Generator No:	ON6681268	Choice of Contact:	CO_OFFICIAL
Approval Years:	2016	Contaminated Fac:	No
Status:		MHSW Facility:	No
PO Box No:		SIC Code:	453999
Country:	Canada		
Co Admin:			
Phone No Admin:			
SIC Description:	ALL OTHER MISCELLANEOUS STORE RETAILERS (EXCEPT BEER AND WINE-MAKING SUPPLIES STORES)		

Waste Detail(s)

Waste Class:	145
Waste Class Name:	PAINT/PIGMENT/COATING RESIDUES

<u>7</u>	66 of 113	NNW/228.7	169.8 / 0.00	Sears Canada 5100 Erin Mills Parkway Mississauga ON L5M-4Z5	GEN
----------	-----------	-----------	--------------	---	-----

Generator Info

Generator No:	ON6681268	Choice of Contact:	CO_OFFICIAL
Approval Years:	2015	Contaminated Fac:	No
Status:		MHSW Facility:	No
PO Box No:		SIC Code:	453999
Country:	Canada		
Co Admin:			
Phone No Admin:			
SIC Description:	ALL OTHER MISCELLANEOUS STORE RETAILERS (EXCEPT BEER AND WINE-MAKING SUPPLIES STORES)		

Waste Detail(s)

Waste Class:	145
Waste Class Name:	PAINT/PIGMENT/COATING RESIDUES

<u>7</u>	67 of 113	NNW/228.7	169.8 / 0.00	Lenscrafters #918 5100 Erin Mills Parkway Mississauga ON L5M 4Z5	GEN
----------	-----------	-----------	--------------	--	-----

Generator Info

Generator No:	ON2973525	Choice of Contact:	CO_OFFICIAL
Approval Years:	2015	Contaminated Fac:	No
Status:		MHSW Facility:	No
PO Box No:		SIC Code:	446130
Country:	Canada		
Co Admin:			
Phone No Admin:			
SIC Description:	OPTICAL GOODS STORES		

Waste Detail(s)

Map Key	Number of Records	Direction/ Distance (m)	Elev/Diff (m)	Site	DB
Waste Class:		212			
Waste Class Name:		ALIPHATIC SOLVENTS			

<u>7</u>	68 of 113	NNW/228.7	169.8 / 0.00	Hudson's Bay Company 5100 Erin Mills Parkway Mississauga ON L5M 4Z5	GEN
----------	-----------	-----------	--------------	---	-----

Generator Info

Generator No:	ON2859028	Choice of Contact:	CO_OFFICIAL
Approval Years:	2016	Contaminated Fac:	No
Status:		MHSW Facility:	No
PO Box No:		SIC Code:	452110
Country:	Canada		
Co Admin:	Kam Joi Chu		
Phone No Admin:	416-256-3655 Ext.		
SIC Description:	DEPARTMENT STORES		

Waste Detail(s)

Waste Class:	252
Waste Class Name:	WASTE OILS & LUBRICANTS

Waste Detail(s)

Waste Class:	145
Waste Class Name:	PAINT/PIGMENT/COATING RESIDUES

<u>7</u>	69 of 113	NNW/228.7	169.8 / 0.00	Walmart Canada Corp. 5100 Erin Mills Parkway Mississauga ON L5M 4Z5	GEN
----------	-----------	-----------	--------------	---	-----

Generator Info

Generator No:	ON5541549	Choice of Contact:	CO_OFFICIAL
Approval Years:	2016	Contaminated Fac:	No
Status:		MHSW Facility:	No
PO Box No:		SIC Code:	453999
Country:	Canada		
Co Admin:	Jason Fries		
Phone No Admin:	9058212111 Ext.75127		
SIC Description:	ALL OTHER MISCELLANEOUS STORE RETAILERS (EXCEPT BEER AND WINE-MAKING SUPPLIES STORES)		

Waste Detail(s)

Waste Class:	145
Waste Class Name:	PAINT/PIGMENT/COATING RESIDUES

Waste Detail(s)

Waste Class:	148
Waste Class Name:	INORGANIC LABORATORY CHEMICALS

Waste Detail(s)

Waste Class:	331
---------------------	-----

Map Key	Number of Records	Direction/ Distance (m)	Elev/Diff (m)	Site	DB
Waste Class Name:		WASTE COMPRESSED GASES			
<u>Waste Detail(s)</u>					
Waste Class:		312			
Waste Class Name:		PATHOLOGICAL WASTES			
<u>Waste Detail(s)</u>					
Waste Class:		112			
Waste Class Name:		ACID WASTE - HEAVY METALS			
<u>Waste Detail(s)</u>					
Waste Class:		242			
Waste Class Name:		HALOGENATED PESTICIDES			
<u>Waste Detail(s)</u>					
Waste Class:		122			
Waste Class Name:		ALKALINE WASTES - OTHER METALS			
<u>Waste Detail(s)</u>					
Waste Class:		252			
Waste Class Name:		WASTE OILS & LUBRICANTS			
<u>Waste Detail(s)</u>					
Waste Class:		263			
Waste Class Name:		ORGANIC LABORATORY CHEMICALS			

<u>7</u>	70 of 113	NNW/228.7	169.8 / 0.00	Altima Erin Mills Dental Centre Erin Mills Towncentre 5100 Erin Mills Parkway Mississauga ON L5M 4Z5	GEN
-----------------	------------------	------------------	---------------------	---	------------

Generator Info

Generator No:	ON9477476	Choice of Contact:	CO_OFFICIAL
Approval Years:	2015	Contaminated Fac:	No
Status:		MHSW Facility:	No
PO Box No:		SIC Code:	621210
Country:	Canada		
Co Admin:			
Phone No Admin:			
SIC Description:	OFFICES OF DENTISTS		

Waste Detail(s)

Waste Class:	312
Waste Class Name:	PATHOLOGICAL WASTES

Waste Detail(s)

Waste Class:	148
Waste Class Name:	INORGANIC LABORATORY CHEMICALS

Map Key	Number of Records	Direction/ Distance (m)	Elev/Diff (m)	Site	DB
---------	-------------------	----------------------------	------------------	------	----

Waste Detail(s)

Waste Class: 264
Waste Class Name: PHOTOPROCESSING WASTES

<u>7</u>	71 of 113	NNW/228.7	169.8 / 0.00	Macklai Drugs Limited 5100 ERIN MILLS PKWY Mississauga ON L5M 4Z5	GEN
----------	-----------	-----------	--------------	---	-----

Generator Info

Generator No:	ON5955573	Choice of Contact:	CO_ADMIN
Approval Years:	2015	Contaminated Fac:	No
Status:		MHSW Facility:	No
PO Box No:		SIC Code:	446110
Country:	Canada		
Co Admin:	Nastran Najafi-Fard		
Phone No Admin:	416-493-1220 Ext.3218		
SIC Description:	446110		

Waste Detail(s)

Waste Class: 261
Waste Class Name: PHARMACEUTICALS

Waste Detail(s)

Waste Class: 312
Waste Class Name: PATHOLOGICAL WASTES

<u>7</u>	72 of 113	NNW/228.7	169.8 / 0.00	Erin Mills Medical Clinic Inc. 5100 Erin Mills Parkway Unit E229A Mississauga ON L5M 4Z5	GEN
----------	-----------	-----------	--------------	--	-----

Generator Info

Generator No:	ON6890351	Choice of Contact:	CO_OFFICIAL
Approval Years:	2015	Contaminated Fac:	No
Status:		MHSW Facility:	No
PO Box No:		SIC Code:	621110
Country:	Canada		
Co Admin:	Karen McMahon		
Phone No Admin:	905-607-2600 Ext.		
SIC Description:	OFFICES OF PHYSICIANS		

Waste Detail(s)

Waste Class: 312
Waste Class Name: PATHOLOGICAL WASTES

<u>7</u>	73 of 113	NNW/228.7	169.8 / 0.00	Target Canada Co. 5100 Erin Mills Parkway Mississauga ON L5M 4Z5	GEN
----------	-----------	-----------	--------------	--	-----

Map Key	Number of Records	Direction/ Distance (m)	Elev/Diff (m)	Site	DB
<u>Generator Info</u>					
Generator No:	ON6053510			Choice of Contact:	CO_OFFICIAL
Approval Years:	2014			Contaminated Fac:	No
Status:				MHSW Facility:	No
PO Box No:				SIC Code:	452112
Country:	Canada				
Co Admin:	Carolyn Bue				
Phone No Admin:	800-587-2228 Ext.				
SIC Description:	452112				
<u>Waste Detail(s)</u>					
Waste Class:	242				
Waste Class Name:	HALOGENATED PESTICIDES				
<u>Waste Detail(s)</u>					
Waste Class:	212				
Waste Class Name:	ALIPHATIC SOLVENTS				
<u>Waste Detail(s)</u>					
Waste Class:	331				
Waste Class Name:	WASTE COMPRESSED GASES				
<u>Waste Detail(s)</u>					
Waste Class:	148				
Waste Class Name:	INORGANIC LABORATORY CHEMICALS				
<u>Waste Detail(s)</u>					
Waste Class:	122				
Waste Class Name:	ALKALINE WASTES - OTHER METALS				
<u>Waste Detail(s)</u>					
Waste Class:	269				
Waste Class Name:	NON-HALOGENATED PESTICIDES				
<u>Waste Detail(s)</u>					
Waste Class:	263				
Waste Class Name:	ORGANIC LABORATORY CHEMICALS				
<u>Waste Detail(s)</u>					
Waste Class:	112				
Waste Class Name:	ACID WASTE - HEAVY METALS				
<u>Waste Detail(s)</u>					
Waste Class:	261				
Waste Class Name:	PHARMACEUTICALS				
<u>Waste Detail(s)</u>					

Map Key	Number of Records	Direction/ Distance (m)	Elev/Diff (m)	Site	DB
Waste Class:		252			
Waste Class Name:		WASTE OILS & LUBRICANTS			
<u>Waste Detail(s)</u>					
Waste Class:		262			
Waste Class Name:		DETERGENTS/SOAPS			
<u>Waste Detail(s)</u>					
Waste Class:		213			
Waste Class Name:		PETROLEUM DISTILLATES			
<u>Waste Detail(s)</u>					
Waste Class:		146			
Waste Class Name:		OTHER SPECIFIED INORGANICS			
<u>Waste Detail(s)</u>					
Waste Class:		312			
Waste Class Name:		PATHOLOGICAL WASTES			
<u>Waste Detail(s)</u>					
Waste Class:		145			
Waste Class Name:		PAINT/PIGMENT/COATING RESIDUES			

<u>7</u>	74 of 113	NNW/228.7	169.8 / 0.00	Erin Mills Medical Clinic Inc. 5100 Erin Mills Parkway Unit E229A Mississauga ON L5M 4Z5	GEN
----------	-----------	-----------	--------------	---	-----

Generator Info

Generator No:	ON6890351	Choice of Contact:	CO_OFFICIAL
Approval Years:	2014	Contaminated Fac:	No
Status:		MHSW Facility:	No
PO Box No:		SIC Code:	621110
Country:	Canada		
Co Admin:	Karen McMahon		
Phone No Admin:	905-607-2600 Ext.		
SIC Description:	OFFICES OF PHYSICIANS		

Waste Detail(s)

Waste Class:	312
Waste Class Name:	PATHOLOGICAL WASTES

<u>7</u>	75 of 113	NNW/228.7	169.8 / 0.00	Target Canada Co. 5100 Erin Mills Pkwy. Mississauga ON L5M 4Z5	GEN
----------	-----------	-----------	--------------	---	-----

Generator Info

Map Key	Number of Records	Direction/ Distance (m)	Elev/Diff (m)	Site	DB
Generator No:	ON9670728			Choice of Contact:	CO_OFFICIAL
Approval Years:	2014			Contaminated Fac:	No
Status:				MHSW Facility:	No
PO Box No:				SIC Code:	452110
Country:	Canada				
Co Admin:		Carolyn Bue			
Phone No Admin:		800-587-2228 Ext.			
SIC Description:		DEPARTMENT STORES			
<u>Waste Detail(s)</u>					
Waste Class:		331			
Waste Class Name:		WASTE COMPRESSED GASES			
<u>Waste Detail(s)</u>					
Waste Class:		146			
Waste Class Name:		OTHER SPECIFIED INORGANICS			
<u>Waste Detail(s)</u>					
Waste Class:		122			
Waste Class Name:		ALKALINE WASTES - OTHER METALS			
<u>Waste Detail(s)</u>					
Waste Class:		269			
Waste Class Name:		NON-HALOGENATED PESTICIDES			
<u>Waste Detail(s)</u>					
Waste Class:		261			
Waste Class Name:		PHARMACEUTICALS			
<u>Waste Detail(s)</u>					
Waste Class:		252			
Waste Class Name:		WASTE OILS & LUBRICANTS			
<u>Waste Detail(s)</u>					
Waste Class:		212			
Waste Class Name:		ALIPHATIC SOLVENTS			
<u>Waste Detail(s)</u>					
Waste Class:		262			
Waste Class Name:		DETERGENTS/SOAPS			
<u>Waste Detail(s)</u>					
Waste Class:		213			
Waste Class Name:		PETROLEUM DISTILLATES			
<u>Waste Detail(s)</u>					
Waste Class:		148			

Map Key	Number of Records	Direction/ Distance (m)	Elev/Diff (m)	Site	DB
Waste Class Name:		INORGANIC LABORATORY CHEMICALS			
<u>Waste Detail(s)</u>					
Waste Class:		242			
Waste Class Name:		HALOGENATED PESTICIDES			
<u>Waste Detail(s)</u>					
Waste Class:		263			
Waste Class Name:		ORGANIC LABORATORY CHEMICALS			
<u>Waste Detail(s)</u>					
Waste Class:		112			
Waste Class Name:		ACID WASTE - HEAVY METALS			
<u>Waste Detail(s)</u>					
Waste Class:		145			
Waste Class Name:		PAINT/PIGMENT/COATING RESIDUES			
<u>Waste Detail(s)</u>					
Waste Class:		312			
Waste Class Name:		PATHOLOGICAL WASTES			

<u>7</u>	76 of 113	NNW/228.7	169.8 / 0.00	Altima Erin Mills Dental Centre Erin Mills Towncentre 5100 Erin Mills Parkway Mississauga ON L5M 4Z5	GEN
----------	-----------	-----------	--------------	---	------------

Generator Info

Generator No:	ON9477476	Choice of Contact:	CO_OFFICIAL
Approval Years:	2014	Contaminated Fac:	No
Status:		MHSW Facility:	No
PO Box No:		SIC Code:	621210
Country:	Canada		
Co Admin:			
Phone No Admin:			
SIC Description:	OFFICES OF DENTISTS		

Waste Detail(s)

Waste Class:	148
Waste Class Name:	INORGANIC LABORATORY CHEMICALS

Waste Detail(s)

Waste Class:	312
Waste Class Name:	PATHOLOGICAL WASTES

Waste Detail(s)

Waste Class:	264
Waste Class Name:	PHOTOPROCESSING WASTES

Map Key	Number of Records	Direction/ Distance (m)	Elev/Diff (m)	Site	DB
7	77 of 113	NNW/228.7	169.8 / 0.00	Hudson's Bay Company 5100 Erin Mills Parkway Mississauga ON L5M 4Z5	GEN

Generator Info

Generator No:	ON2859028	Choice of Contact:	CO_OFFICIAL
Approval Years:	2014	Contaminated Fac:	No
Status:		MHSW Facility:	No
PO Box No:		SIC Code:	452110
Country:	Canada		
Co Admin:			
Phone No Admin:			
SIC Description:	DEPARTMENT STORES		

Waste Detail(s)

Waste Class: 252
Waste Class Name: WASTE OILS & LUBRICANTS

Waste Detail(s)

Waste Class: 145
Waste Class Name: PAINT/PIGMENT/COATING RESIDUES

7	78 of 113	NNW/228.7	169.8 / 0.00	Lenscrafters #918 5100 Erin Mills Parkway Mississauga ON L5M 4Z5	GEN
-------------------	-----------	-----------	--------------	--	-----

Generator Info

Generator No:	ON2973525	Choice of Contact:	CO_OFFICIAL
Approval Years:	2014	Contaminated Fac:	No
Status:		MHSW Facility:	No
PO Box No:		SIC Code:	446130
Country:	Canada		
Co Admin:			
Phone No Admin:			
SIC Description:	OPTICAL GOODS STORES		

Waste Detail(s)

Waste Class: 212
Waste Class Name: ALIPHATIC SOLVENTS

7	79 of 113	NNW/228.7	169.8 / 0.00	THE FORZANI GROUP 5100 ERIN MILLS PARKWAY MISSASSAGA ON L5M4Z5	GEN
-------------------	-----------	-----------	--------------	--	-----

Generator Info

Generator No:	ON2785218	Choice of Contact:	CO_OFFICIAL
Approval Years:	2014	Contaminated Fac:	No
Status:		MHSW Facility:	No
PO Box No:		SIC Code:	451110

Map Key	Number of Records	Direction/ Distance (m)	Elev/Diff (m)	Site	DB
Country: Canada					
Co Admin:					
Phone No Admin:					
SIC Description:		SPORTING GOODS STORES			
<u>Waste Detail(s)</u>					
Waste Class:		212			
Waste Class Name:		ALIPHATIC SOLVENTS			

7	80 of 113	NNW/228.7	169.8 / 0.00	Sears Canada 5100 Erin Mills Parkway Mississauga ON L5M-4Z5	GEN
-------------------	-----------	-----------	--------------	---	-----

Generator Info

Generator No:	ON6681268	Choice of Contact:	CO_OFFICIAL
Approval Years:	2014	Contaminated Fac:	No
Status:		MHSW Facility:	No
PO Box No:		SIC Code:	453999
Country:	Canada		
Co Admin:			
Phone No Admin:			
SIC Description:	ALL OTHER MISCELLANEOUS STORE RETAILERS (EXCEPT BEER AND WINE-MAKING SUPPLIES STORES)		

Waste Detail(s)

Waste Class:	145
Waste Class Name:	PAINT/PIGMENT/COATING RESIDUES

7	81 of 113	NNW/228.7	169.8 / 0.00	erin mills medical clinic 5100 erin mills pkwy mississauga ON L5M-4Z5	GEN
-------------------	-----------	-----------	--------------	---	-----

Generator Info

Generator No:	ON9056879	Choice of Contact:	
Approval Years:	As of Dec 2018	Contaminated Fac:	
Status:	Registered	MHSW Facility:	
PO Box No:		SIC Code:	
Country:	Canada		
Co Admin:			
Phone No Admin:			
SIC Description:			

Waste Detail(s)

Waste Class:	312 P
Waste Class Name:	Pathological wastes

2017 Generator Info

Gen No:	ON9056879	Choice of Contact:	CO_OFFICIAL
ID:	35412	Phone No Official:	905-607-2600 Ext.
Contaminated Fac:	N	Phone No Admin:	
MHSW Facility:	N	County Ont:	PEEL (R. M.)
NAICS Code1:	621210	County Out:	

Map Key	Number of Records	Direction/ Distance (m)	Elev/Diff (m)	Site	DB
				District:	305
NAICS Code2:					
NAICS Code3:					
Gen Name:		erin mills medical clinic			
Gen Div:					
Gen Op Name:		same as above			
Gen Op Div:					
Site Adrs1:		5100 erin mills pkwy			
Site Bldg:					
Site Pobox:					
Province In:		ONTARIO			
Site Adrs2:					
Site City:		mississauga			
Province Out:					
Site Postal Code:		L5M-4Z5			
Site Country:		Canada			
Co Official:		nazli merchant			
Co Admin:					
<u>2017 Generator Manifest</u>					
ID:	63636			Sum Received Qty:	59.0
Generator No:	ON9056879			Waste Class Name:	PATHOLOGICAL WASTES
Receiver Type:	035			Count Manifests:	5
Waste Char:	P			District:	306
Waste Code:	312				
<u>2018 Generator Info</u>					
Gen No:	ON9056879			Choice of Contact:	CO_OFFICIAL
ID:	36100			Phone No Official:	905-607-2600 Ext.
Contaminated Fac:	N			Phone No Admin:	
MHSW Facility:	N			County Ont:	PEEL (R. M.)
NAICS Code1:	621210			County Out:	
NAICS Code2:				District:	305
NAICS Code3:					
Gen Name:		erin mills medical clinic			
Gen Div:					
Gen Op Name:		same as above			
Gen Op Div:					
Site Adrs1:		5100 erin mills pkwy			
Site Bldg:					
Site Pobox:					
Province In:		ONTARIO			
Site Adrs2:					
Site City:		mississauga			
Province Out:					
Site Postal Code:		L5M-4Z5			
Site Country:		Canada			
Co Official:		nazli merchant			
Co Admin:					

<u>7</u>	82 of 113	NNW/228.7	169.8 / 0.00	Walmart Canada Corp. 5100 Erin Mills Parkway Mississauga ON L5M 4Z5	GEN
----------	-----------	-----------	--------------	---	-----

Generator Info

Generator No:	ON5541549	Choice of Contact:	
Approval Years:	As of Dec 2018	Contaminated Fac:	
Status:	Registered	MHSW Facility:	
PO Box No:		SIC Code:	

Map Key	Number of Records	Direction/ Distance (m)	Elev/Diff (m)	Site	DB
Country:	Canada				
Co Admin:					
Phone No Admin:					
SIC Description:					
<u>Waste Detail(s)</u>					
Waste Class:	148 I				
Waste Class Name:	Misc. wastes and inorganic chemicals				
<u>Waste Detail(s)</u>					
Waste Class:	242 A				
Waste Class Name:	Halogenated pesticides and herbicides				
<u>Waste Detail(s)</u>					
Waste Class:	263 I				
Waste Class Name:	Misc. waste organic chemicals				
<u>Waste Detail(s)</u>					
Waste Class:	112 C				
Waste Class Name:	Acid solutions - containing heavy metals				
<u>Waste Detail(s)</u>					
Waste Class:	312 P				
Waste Class Name:	Pathological wastes				
<u>Waste Detail(s)</u>					
Waste Class:	148 C				
Waste Class Name:	Misc. wastes and inorganic chemicals				
<u>Waste Detail(s)</u>					
Waste Class:	331 I				
Waste Class Name:	Waste compressed gases including cylinders				
<u>Waste Detail(s)</u>					
Waste Class:	252 L				
Waste Class Name:	Waste crankcase oils and lubricants				
<u>Waste Detail(s)</u>					
Waste Class:	122 C				
Waste Class Name:	Alkaline slutions - containing other metals and non-metals (not cyanide)				
<u>Waste Detail(s)</u>					
Waste Class:	145 I				
Waste Class Name:	Wastes from the use of pigments, coatings and paints				

Map Key	Number of Records	Direction/ Distance (m)	Elev/Diff (m)	Site	DB
				5100 ERIN MILLS PKWY Mississauga ON L5M 4Z5	
<u>Generator Info</u>					
Generator No:	ON5955573			Choice of Contact:	
Approval Years:	As of Dec 2018			Contaminated Fac:	
Status:	Registered			MHSW Facility:	
PO Box No:				SIC Code:	
Country:	Canada				
Co Admin:					
Phone No Admin:					
SIC Description:					
<u>Waste Detail(s)</u>					
Waste Class:	261 A				
Waste Class Name:	Pharmaceuticals				
<u>Waste Detail(s)</u>					
Waste Class:	312 P				
Waste Class Name:	Pathological wastes				
<u>7</u>	84 of 113	NNW/228.7	169.8 / 0.00	Altima Dental Services Ontario Inc. Erin Mills Towncentre 5100 Erin Mills Parkway Mississauga ON L5M 4Z5	GEN
<u>Generator Info</u>					
Generator No:	ON9477476			Choice of Contact:	
Approval Years:	As of Dec 2018			Contaminated Fac:	
Status:	Registered			MHSW Facility:	
PO Box No:				SIC Code:	
Country:	Canada				
Co Admin:					
Phone No Admin:					
SIC Description:					
<u>Waste Detail(s)</u>					
Waste Class:	312 P				
Waste Class Name:	Pathological wastes				
<u>Waste Detail(s)</u>					
Waste Class:	264 L				
Waste Class Name:	Photoprocessing wastes				
<u>Waste Detail(s)</u>					
Waste Class:	148 T				
Waste Class Name:	Misc. wastes and inorganic chemicals				
<u>7</u>	85 of 113	NNW/228.7	169.8 / 0.00	Sears Canada 5100 Erin Mills Parkway	GEN

Map Key	Number of Records	Direction/ Distance (m)	Elev/Diff (m)	Site	DB
---------	-------------------	----------------------------	------------------	------	----

Mississauga ON L5M-4Z5

Generator Info

Generator No:	ON6681268	Choice of Contact:	
Approval Years:	As of Dec 2017	Contaminated Fac:	
Status:	Registered	MHSW Facility:	
PO Box No:		SIC Code:	
Country:	Canada		
Co Admin:			
Phone No Admin:			
SIC Description:			

Waste Detail(s)

Waste Class: 148 C
Waste Class Name: Misc. wastes and inorganic chemicals

Waste Detail(s)

Waste Class: 252 L
Waste Class Name: Waste crankcase oils and lubricants

Waste Detail(s)

Waste Class: 145 I
Waste Class Name: Wastes from the use of pigments, coatings and paints

Waste Detail(s)

Waste Class: 331 I
Waste Class Name: Waste compressed gases including cylinders

Waste Detail(s)

Waste Class: 145 H
Waste Class Name: Wastes from the use of pigments, coatings and paints

Waste Detail(s)

Waste Class: 263 L
Waste Class Name: Misc. waste organic chemicals

Waste Detail(s)

Waste Class: 263 I
Waste Class Name: Misc. waste organic chemicals

2017 Generator Info

Gen No:	ON6681268	Choice of Contact:	CO_OFFICIAL
ID:	26268	Phone No Official:	4168795504 Ext.
Contaminated Fac:	N	Phone No Admin:	
MHSW Facility:	N	County Ont:	PEEL (R. M.)
NAICS Code1:	453999	County Out:	
NAICS Code2:		District:	305

<i>Map Key</i>	<i>Number of Records</i>	<i>Direction/ Distance (m)</i>	<i>Elev/Diff (m)</i>	<i>Site</i>	<i>DB</i>
NAICS Code3:					
Gen Name:		Sears Canada			
Gen Div:					
Gen Op Name:		Sears Canada			
Gen Op Div:					
Site Adrs1:		5100 Erin Mills Parkway			
Site Bldg:					
Site Pobox:					
Province In:		ONTARIO			
Site Adrs2:					
Site City:		Mississauga			
Province Out:					
Site Postal Code:		L5M-4Z5			
Site Country:		Canada			
Co Official:		Oksana Prutsa			
Co Admin:					
<u>2018 Generator Info</u>					
Gen No:	ON6681268			Choice of Contact:	CO_OFFICIAL
ID:	26625			Phone No Official:	4164605457 Ext.
Contaminated Fac:	N			Phone No Admin:	
MHSW Facility:	N			County Ont:	PEEL (R. M.)
NAICS Code1:	453999			County Out:	
NAICS Code2:				District:	305
NAICS Code3:					
Gen Name:		Sears Canada			
Gen Div:					
Gen Op Name:		Sears Canada			
Gen Op Div:					
Site Adrs1:		5100 Erin Mills Parkway			
Site Bldg:					
Site Pobox:					
Province In:		ONTARIO			
Site Adrs2:					
Site City:		Mississauga			
Province Out:					
Site Postal Code:		L5M-4Z5			
Site Country:		Canada			
Co Official:		Oksana Greg Paliouras			
Co Admin:					
<u>2018 Generator Manifest</u>					
ID:	51996			Sum Received Qty:	240.0
Generator No:	ON6681268			Waste Class Name:	PAINT/PIGMENT/COATING RESIDUES
Receiver Type:	035			Count Manifests:	1
Waste Char:	I			District:	306
Waste Code:	145				
<u>2018 Generator Manifest</u>					
ID:	51997			Sum Received Qty:	5.0
Generator No:	ON6681268			Waste Class Name:	INORGANIC LABORATORY CHEMICALS
Receiver Type:	035			Count Manifests:	1
Waste Char:	C			District:	306
Waste Code:	148				
<u>2018 Generator Manifest</u>					
ID:	51999			Sum Received Qty:	10.0
Generator No:	ON6681268			Waste Class Name:	WASTE COMPRESSED GASES

Map Key	Number of Records	Direction/ Distance (m)	Elev/Diff (m)	Site	DB
Receiver Type:	035			Count Manifests:	1
Waste Char:	I			District:	306
Waste Code:	331				
<u>2018 Generator Manifest</u>					
ID:	51998			Sum Received Qty:	80.0
Generator No:	ON6681268			Waste Class Name:	ORGANIC LABORATORY CHEMICALS
Receiver Type:	035			Count Manifests:	1
Waste Char:	I			District:	306
Waste Code:	263				

<u>7</u>	86 of 113	NNW/228.7	169.8 / 0.00	Hudson's Bay Company The Bay 5100 Erin Mills Parkway Mississauga ON L5M 4Z5	GEN
----------	-----------	-----------	--------------	---	-----

Generator Info

Generator No:	ON2859028	Choice of Contact:	
Approval Years:	As of Dec 2018	Contaminated Fac:	
Status:	Registered	MHSW Facility:	
PO Box No:		SIC Code:	
Country:	Canada		
Co Admin:			
Phone No Admin:			
SIC Description:			

Waste Detail(s)

Waste Class:	145 L
Waste Class Name:	Wastes from the use of pigments, coatings and paints

Waste Detail(s)

Waste Class:	252 L
Waste Class Name:	Waste crankcase oils and lubricants

<u>7</u>	87 of 113	NNW/228.7	169.8 / 0.00	TARGET CANADA CO. O/A TARGET STORE T3646 5100 ERIN MILLS PKY MISSISSAUGA ON L5M4Z5	PES
----------	-----------	-----------	--------------	---	-----

Detail Licence No:		Operator Box:	
Licence No:	16946	Operator Class:	
Status:		Operator No:	
Approval Date:		Operator Type:	
Report Source:	Legacy Licenses (Excluding TS)	Oper Area Code:	
Licence Type:	Limited Vendor	Oper Phone No:	
Licence Type Code:	23	Operator Ext:	
Licence Class:	01	Operator Lot:	
Licence Control:		Oper Concession:	
Latitude:		Operator Region:	
Longitude:		Operator District:	
Lot:		Operator County:	
Concession:		Op Municipality:	
Region:		Post Office Box:	
District:		MOE District:	
County:		SWP Area Name:	
Trade Name:			
PDF URL:			

Map Key	Number of Records	Direction/ Distance (m)	Elev/Diff (m)	Site	DB
7	88 of 113	NNW/228.7	169.8 / 0.00	WAL-MART CANADA CORP O/A WALMART SUPERCENTRE #1211 5100 ERIN MILLS PKWY MISSISSAUGA ON L5M4Z5	PES
Detail Licence No: Licence No: 18036 Status: Approval Date: Report Source: Legacy Licenses (Excluding TS) Licence Type: Limited Vendor Licence Type Code: 23 Licence Class: 01 Licence Control: Latitude: Longitude: Lot: Concession: Region: District: County: Trade Name: PDF URL:		Operator Box: Operator Class: Operator No: Operator Type: Oper Area Code: Oper Phone No: Operator Ext: Operator Lot: Oper Concession: Operator Region: Operator District: Operator County: Op Municipality: Post Office Box: MOE District: SWP Area Name:			
7	89 of 113	NNW/228.7	169.8 / 0.00	CUSHMAN & WAKEFIELD ASSET SERVICES ULC/SERVICES D'ACTIFS CUSHMAN ET WAKEFIELD SRI 5100 ERIN MILLS PKY MISSISSAUGA ON L5M 4Z5	ECA
Approval No: 0001100897 Approval Date: 2018-04-18 Status: Active Record Type: ECA Link Source: MOFA SWP Area Name: Credit Valley Approval Type: ECA-AIR Project Type: AIR Business Name: CUSHMAN & WAKEFIELD ASSET SERVICES ULC/SERVICES D'ACTIFS CUSHMAN ET WAKEFIELD SRI Address: 5100 ERIN MILLS PKY Full Address: Full PDF Link: http://www.accessenvironment.ene.gov.on.ca/AEWeb/ae/ViewDocument.action?documentRefID=2058433 PDF Site Location:		MOE District: Halton-Peel City: Longitude: -79.70722222 Latitude: 43.55888889 Geometry X: Geometry Y:			
7	90 of 113	NNW/228.7	169.8 / 0.00	Dr. M. Hameed DPC 107-5100 Erin mills Pkwy Mississauga ON L5M4Z5	GEN
Generator Info					
Generator No: ON7664231 Approval Years: As of Dec 2018 Status: Registered PO Box No: 166 Country: Canada Co Admin: Phone No Admin: SIC Description:		Choice of Contact: Contaminated Fac: MHSW Facility: SIC Code:			

Map Key	Number of Records	Direction/ Distance (m)	Elev/Diff (m)	Site	DB
Waste Detail(s)					
Waste Class:		312 P			
Waste Class Name:		Pathological wastes			
7	91 of 113	NNW/228.7	169.8 / 0.00	MACKLAI DRUGS LIMITED 5100 ERIN MILLS PKY W MISSISSAUGA ON L5M 4Z5	PES
Detail Licence No:		Operator Box:			
Licence No:	L-232-2039430415	Operator Class:			
Status:	Active	Operator No:			
Approval Date:	2019-01-13	Operator Type:			
Report Source:	PEST-Limited Vendor	Oper Area Code:			
Licence Type:	Limited Vendor	Oper Phone No:			
Licence Type Code:		Operator Ext:			
Licence Class:		Operator Lot:			
Licence Control:		Oper Concession:			
Latitude:	43.55861111	Operator Region:			
Longitude:	-79.715	Operator District:			
Lot:		Operator County:			
Concession:		Op Municipality:			
Region:		Post Office Box:			
District:		MOE District: Halton-Peel			
County:		SWP Area Name: Credit Valley			
Trade Name:					
PDF URL:	http://www.accessenvironment.ene.gov.on.ca/AEWeb/ae/ViewDocument.action?documentRefID=2117481				
7	92 of 113	NNW/228.7	169.8 / 0.00	ZELLERS STORE #292 - ERIN MILLS TOWN CENTRE 5100 ERIN MILLS PARKWAY MISSISSAUGA ON L5M4Z5	PES
Detail Licence No:		Operator Box:			
Licence No:	12817	Operator Class:			
Status:		Operator No:			
Approval Date:		Operator Type:			
Report Source:	Legacy Licenses (Excluding TS)	Oper Area Code: 905			
Licence Type:	Limited Vendor	Oper Phone No: 8289975			
Licence Type Code:	23	Operator Ext:			
Licence Class:	01	Operator Lot:			
Licence Control:		Oper Concession:			
Latitude:		Operator Region:			
Longitude:		Operator District:			
Lot:		Operator County:			
Concession:		Op Municipality:			
Region:		Post Office Box:			
District:		MOE District:			
County:		SWP Area Name:			
Trade Name:					
PDF URL:					
7	93 of 113	NNW/228.7	169.8 / 0.00	Macklai Drugs Limited 5100 ERIN MILLS PKWY Mississauga ON L5M 4Z5	GEN

Generator Info

Map Key	Number of Records	Direction/ Distance (m)	Elev/Diff (m)	Site	DB
Generator No: ON5955573 Approval Years: As of Jul 2020 Status: Registered PO Box No: Country: Canada Co Admin: Phone No Admin: SIC Description:				Choice of Contact: Contaminated Fac: MHSW Facility: SIC Code:	
<u>Waste Detail(s)</u>					
Waste Class: 261 A Waste Class Name: Pharmaceuticals					
<u>Waste Detail(s)</u>					
Waste Class: 312 P Waste Class Name: Pathological wastes					

<u>7</u>	94 of 113	NNW/228.7	169.8 / 0.00	Lenscrafters #918 5100 Erin Mills Parkway Mississauga ON L5M 4Z5	GEN
----------	-----------	-----------	--------------	--	-----

Generator Info

Generator No: ON2973525 Approval Years: As of Jul 2020 Status: Registered PO Box No: Country: Canada Co Admin: Phone No Admin: SIC Description:		Choice of Contact: Contaminated Fac: MHSW Facility: SIC Code:	
--	--	--	--

Waste Detail(s)

Waste Class: 212 L Waste Class Name: Aliphatic solvents and residues	
---	--

Waste Detail(s)

Waste Class: 212 I Waste Class Name: Aliphatic solvents and residues	
---	--

<u>7</u>	95 of 113	NNW/228.7	169.8 / 0.00	Altima Dental Services Ontario Inc. Erin Mills Towncentre 5100 Erin Mills Parkway Mississauga ON L5M 4Z5	GEN
----------	-----------	-----------	--------------	--	-----

Generator Info

Generator No: ON9477476 Approval Years: As of Jul 2020 Status: Registered PO Box No: Country: Canada Co Admin: Phone No Admin:		Choice of Contact: Contaminated Fac: MHSW Facility: SIC Code:	
---	--	--	--

Map Key	Number of Records	Direction/ Distance (m)	Elev/Diff (m)	Site	DB
SIC Description:					
<u>Waste Detail(s)</u>					
Waste Class:		312 P			
Waste Class Name:		Pathological wastes			
<u>Waste Detail(s)</u>					
Waste Class:		264 L			
Waste Class Name:		Photoprocessing wastes			
<u>Waste Detail(s)</u>					
Waste Class:		148 T			
Waste Class Name:		Misc. wastes and inorganic chemicals			

7	96 of 113	NNW/228.7	169.8 / 0.00	Walmart Canada Corp. 5100 Erin Mills Parkway Mississauga ON L5M 4Z5	GEN
-------------------	-----------	-----------	--------------	---	-----

Generator Info

Generator No:	ON5541549	Choice of Contact:
Approval Years:	As of Jul 2020	Contaminated Fac:
Status:	Registered	MHSW Facility:
PO Box No:		SIC Code:
Country:	Canada	
Co Admin:		
Phone No Admin:		
SIC Description:		

Waste Detail(s)

Waste Class:	312 P
Waste Class Name:	Pathological wastes

Waste Detail(s)

Waste Class:	261 L
Waste Class Name:	Pharmaceuticals

Waste Detail(s)

Waste Class:	112 C
Waste Class Name:	Acid solutions - containing heavy metals

Waste Detail(s)

Waste Class:	263 I
Waste Class Name:	Misc. waste organic chemicals

Waste Detail(s)

Waste Class:	331 I
Waste Class Name:	Waste compressed gases including cylinders

<i>Map Key</i>	<i>Number of Records</i>	<i>Direction/ Distance (m)</i>	<i>Elev/Diff (m)</i>	<i>Site</i>	<i>DB</i>
----------------	--------------------------	--------------------------------	----------------------	-------------	-----------

Waste Detail(s)

Waste Class: 145 I
Waste Class Name: Wastes from the use of pigments, coatings and paints

Waste Detail(s)

Waste Class: 261 A
Waste Class Name: Pharmaceuticals

Waste Detail(s)

Waste Class: 122 C
Waste Class Name: Alkaline slutions - containing other metals and non-metals (not cyanide)

Waste Detail(s)

Waste Class: 252 L
Waste Class Name: Waste crankcase oils and lubricants

Waste Detail(s)

Waste Class: 242 A
Waste Class Name: Halogenated pesticides and herbicides

Waste Detail(s)

Waste Class: 148 I
Waste Class Name: Misc. wastes and inorganic chemicals

Waste Detail(s)

Waste Class: 148 C
Waste Class Name: Misc. wastes and inorganic chemicals

<u>7</u>	97 of 113	NNW/228.7	169.8 / 0.00	Hudson's Bay Company The Bay 5100 Erin Mills Parkway Mississauga ON L5M 4Z5	GEN
--------------------------	-----------	------------------	---------------------	--	------------

Generator Info

Generator No: ON2859028
Approval Years: As of Jul 2020
Status: Registered
PO Box No:
Country: Canada
Co Admin:
Phone No Admin:
SIC Description:

Choice of Contact:
Contaminated Fac:
MHSW Facility:
SIC Code:

Waste Detail(s)

Waste Class: 252 L
Waste Class Name: Waste crankcase oils and lubricants

Map Key	Number of Records	Direction/ Distance (m)	Elev/Diff (m)	Site	DB
<u>Waste Detail(s)</u>					
Waste Class:		145 L			
Waste Class Name:		Wastes from the use of pigments, coatings and paints			
<u>7</u>	98 of 113	NNW/228.7	169.8 / 0.00	Dr. M. Hameed DPC 107-5100 Erin mills Pkwy Mississauga ON L5M4Z5	GEN
<u>Generator Info</u>					
Generator No:		ON7664231		Choice of Contact:	
Approval Years:		As of Jul 2020		Contaminated Fac:	
Status:		Registered		MHSW Facility:	
PO Box No:		166		SIC Code:	
Country:		Canada			
Co Admin:					
Phone No Admin:					
SIC Description:					
<u>Waste Detail(s)</u>					
Waste Class:		312 P			
Waste Class Name:		Pathological wastes			
<u>7</u>	99 of 113	NNW/228.7	169.8 / 0.00	CUSHMAN & WAKEFIELD ASSET SERVICES ULC 5100 ERIN MILLS PARKWAY MISSISSAUGA ON L5M4Z5	GEN
<u>Generator Info</u>					
Generator No:		ON4390551		Choice of Contact:	
Approval Years:		As of Oct 2019		Contaminated Fac:	
Status:		Registered		MHSW Facility:	
PO Box No:				SIC Code:	
Country:		Canada			
Co Admin:					
Phone No Admin:					
SIC Description:					
<u>Waste Detail(s)</u>					
Waste Class:		145 L			
Waste Class Name:		Wastes from the use of pigments, coatings and paints			
<u>Waste Detail(s)</u>					
Waste Class:		145 I			
Waste Class Name:		Wastes from the use of pigments, coatings and paints			
<u>Waste Detail(s)</u>					
Waste Class:		265 L			
Waste Class Name:		Graphic arts wastes			

<i>Map Key</i>	<i>Number of Records</i>	<i>Direction/ Distance (m)</i>	<i>Elev/Diff (m)</i>	<i>Site</i>	<i>DB</i>
<u>Waste Detail(s)</u>					
Waste Class:		148 C			
Waste Class Name:		Misc. wastes and inorganic chemicals			
<u>Waste Detail(s)</u>					
Waste Class:		213 I			
Waste Class Name:		Petroleum distillates			
<u>2019 Generator Info</u>					
Gen No:	ON4390551			Choice of Contact:	CO_OFFICIAL
ID:	17392			Phone No Official:	905 569 1985 Ext.224
Contaminated Fac:	N			Phone No Admin:	905 569 1985 Ext.227
MHSW Facility:	N			County Ont:	PEEL (R. M.)
NAICS Code1:	531310			County Out:	
NAICS Code2:				District:	305
NAICS Code3:					
Gen Name:	CUSHMAN & WAKEFIELD ASSET SERVICES ULC				
Gen Div:					
Gen Op Name:	OPB(EMTC)INC				
Gen Op Div:					
Site Adrs1:	5100 ERIN MILLS PARKWAY				
Site Bldg:					
Site Pobox:					
Province In:	ONTARIO				
Site Adrs2:					
Site City:	MISSISSAUGA				
Province Out:					
Site Postal Code:	L5M4Z5				
Site Country:	Canada				
Co Official:	MICHAEL MD DEMEDEIROS				
Co Admin:	JEFF JB BARBOSA				
<u>2019 Generator Manifest</u>					
ID:	40144			Sum Received Qty:	1454.0
Generator No:	ON4390551			Waste Class Name:	PAINT/PIGMENT/COATING RESIDUES
Receiver Type:	035			Count Manifests:	2
Waste Char:	I			District:	305
Waste Code:	145				
<u>2019 Generator Manifest</u>					
ID:	40148			Sum Received Qty:	57.0
Generator No:	ON4390551			Waste Class Name:	GRAPHIC ART WASTES
Receiver Type:	035			Count Manifests:	1
Waste Char:	L			District:	305
Waste Code:	265				
<u>2019 Generator Manifest</u>					
ID:	40147			Sum Received Qty:	5.0
Generator No:	ON4390551			Waste Class Name:	PETROLEUM DISTILLATES
Receiver Type:	035			Count Manifests:	1
Waste Char:	I			District:	305
Waste Code:	213				
<u>2019 Generator Manifest</u>					

Map Key	Number of Records	Direction/ Distance (m)	Elev/Diff (m)	Site	DB
ID:	40145			Sum Received Qty: 1640.0	
Generator No:	ON4390551			Waste Class Name: PAINT/PIGMENT/COATING RESIDUES	
Receiver Type:	035			Count Manifests: 1	
Waste Char:	L			District: 305	
Waste Code:	145				

2019 Generator Manifest

ID:	40146			Sum Received Qty: 28.0	
Generator No:	ON4390551			Waste Class Name: INORGANIC LABORATORY CHEMICALS	
Receiver Type:	035			Count Manifests: 2	
Waste Char:	C			District: 305	
Waste Code:	148				

7 100 of 113 NNW/228.7 169.8 / 0.00 5100 Erin Mills Pkwy Mississauga ON L5M 4Z5 EHS

Order No:	20190822031			Nearest Intersection:	
Status:	C			Municipality:	
Report Type:	RSC Report - Quote			Client Prov/State:	ON
Report Date:	24-SEP-19			Search Radius (km):	.3
Date Received:	22-AUG-19			X:	-79.712155
Previous Site Name:				Y:	43.558068
Lot/Building Size:					
Additional Info Ordered:					

7 101 of 113 NNW/228.7 169.8 / 0.00 Dr. M. Hameed DPC 107-5100 Erin mills Pkwy Mississauga ON L5M4Z5 GEN

Generator Info

Generator No:	ON7664231			Choice of Contact:	
Approval Years:	As of Nov 2021			Contaminated Fac:	
Status:	Registered			MHSW Facility:	
PO Box No:	166			SIC Code:	
Country:	Canada				
Co Admin:					
Phone No Admin:					
SIC Description:					

Waste Detail(s)

Waste Class:	312 P
Waste Class Name:	Pathological wastes

7 102 of 113 NNW/228.7 169.8 / 0.00 Altima Dental Services Ontario Inc. Erin Mills Towncentre 5100 Erin Mills Parkway Mississauga ON L5M 4Z5 GEN

Generator Info

Generator No:	ON9477476			Choice of Contact:	
Approval Years:	As of Nov 2021			Contaminated Fac:	
Status:	Registered			MHSW Facility:	
PO Box No:				SIC Code:	
Country:	Canada				

Map Key	Number of Records	Direction/ Distance (m)	Elev/Diff (m)	Site	DB
Co Admin: Phone No Admin: SIC Description:					
<u>Waste Detail(s)</u>					
Waste Class:		264 L			
Waste Class Name:		Photoprocessing wastes			
<u>Waste Detail(s)</u>					
Waste Class:		148 T			
Waste Class Name:		Misc. wastes and inorganic chemicals			
<u>Waste Detail(s)</u>					
Waste Class:		312 P			
Waste Class Name:		Pathological wastes			

<u>7</u>	103 of 113	NNW/228.7	169.8 / 0.00	Hudson's Bay Company The Bay 5100 Erin Mills Parkway Mississauga ON L5M 4Z5	GEN
----------	------------	-----------	--------------	---	-----

Generator Info

Generator No:	ON2859028	Choice of Contact:
Approval Years:	As of Nov 2021	Contaminated Fac:
Status:	Registered	MHSW Facility:
PO Box No:		SIC Code:
Country:	Canada	
Co Admin:		
Phone No Admin:		
SIC Description:		

Waste Detail(s)

Waste Class:	145 L
Waste Class Name:	Wastes from the use of pigments, coatings and paints

Waste Detail(s)

Waste Class:	252 L
Waste Class Name:	Waste crankcase oils and lubricants

<u>7</u>	104 of 113	NNW/228.7	169.8 / 0.00	Macklai Drugs Limited 5100 ERIN MILLS PKWY Mississauga ON L5M 4Z5	GEN
----------	------------	-----------	--------------	---	-----

Generator Info

Generator No:	ON5955573	Choice of Contact:
Approval Years:	As of Nov 2021	Contaminated Fac:
Status:	Registered	MHSW Facility:
PO Box No:		SIC Code:
Country:	Canada	
Co Admin:		

Map Key	Number of Records	Direction/ Distance (m)	Elev/Diff (m)	Site	DB
Phone No Admin:					
SIC Description:					
<u>Waste Detail(s)</u>					
Waste Class:		312 P			
Waste Class Name:		Pathological wastes			
<u>Waste Detail(s)</u>					
Waste Class:		261 A			
Waste Class Name:		Pharmaceuticals			
<u>7</u>	105 of 113	NNW/228.7	169.8 / 0.00	Walmart Canada Corp. 5100 Erin Mills Parkway Mississauga ON L5M 4Z5	GEN
<u>Generator Info</u>					
Generator No:		ON5541549		Choice of Contact:	
Approval Years:		As of Nov 2021		Contaminated Fac:	
Status:		Registered		MHSW Facility:	
PO Box No:				SIC Code:	
Country:		Canada			
Co Admin:					
Phone No Admin:					
SIC Description:					
<u>Waste Detail(s)</u>					
Waste Class:		145 I			
Waste Class Name:		Wastes from the use of pigments, coatings and paints			
<u>Waste Detail(s)</u>					
Waste Class:		251 L			
Waste Class Name:		Waste oils/sludges (petroleum based)			
<u>Waste Detail(s)</u>					
Waste Class:		112 C			
Waste Class Name:		Acid solutions - containing heavy metals			
<u>Waste Detail(s)</u>					
Waste Class:		242 A			
Waste Class Name:		Halogenated pesticides and herbicides			
<u>Waste Detail(s)</u>					
Waste Class:		312 P			
Waste Class Name:		Pathological wastes			
<u>Waste Detail(s)</u>					
Waste Class:		148 C			

Map Key	Number of Records	Direction/ Distance (m)	Elev/Diff (m)	Site	DB
Waste Class Name:		Misc. wastes and inorganic chemicals			
<u>Waste Detail(s)</u>					
Waste Class:		252 L			
Waste Class Name:		Waste crankcase oils and lubricants			
<u>Waste Detail(s)</u>					
Waste Class:		331 I			
Waste Class Name:		Waste compressed gases including cylinders			
<u>Waste Detail(s)</u>					
Waste Class:		122 C			
Waste Class Name:		Alkaline slutions - containing other metals and non-metals (not cyanide)			
<u>Waste Detail(s)</u>					
Waste Class:		263 I			
Waste Class Name:		Misc. waste organic chemicals			
<u>Waste Detail(s)</u>					
Waste Class:		148 I			
Waste Class Name:		Misc. wastes and inorganic chemicals			
<u>Waste Detail(s)</u>					
Waste Class:		261 L			
Waste Class Name:		Pharmaceuticals			
<u>Waste Detail(s)</u>					
Waste Class:		261 A			
Waste Class Name:		Pharmaceuticals			

<u>7</u>	106 of 113	NNW/228.7	169.8 / 0.00	Lenscrafters #918 5100 Erin Mills Parkway Mississauga ON L5M 4Z5	GEN
----------	------------	-----------	--------------	--	-----

Generator Info

Generator No:	ON2973525	Choice of Contact:
Approval Years:	As of Nov 2021	Contaminated Fac:
Status:	Registered	MHSW Facility:
PO Box No:		SIC Code:
Country:	Canada	
Co Admin:		
Phone No Admin:		
SIC Description:		

Waste Detail(s)

Waste Class:	212 L
Waste Class Name:	Aliphatic solvents and residues

<i>Map Key</i>	<i>Number of Records</i>	<i>Direction/ Distance (m)</i>	<i>Elev/Diff (m)</i>	<i>Site</i>	<i>DB</i>
----------------	--------------------------	--------------------------------	----------------------	-------------	-----------

Waste Detail(s)

Waste Class: 212 I
Waste Class Name: Aliphatic solvents and residues

2017 Generator Info

Gen No:	ON2973525	Choice of Contact:	CO_OFFICIAL
ID:	12068	Phone No Official:	734-521-8119 Ext.
Contaminated Fac:	N	Phone No Admin:	
MHSW Facility:	N	County Ont:	PEEL (R. M.)
NAICS Code1:	446130	County Out:	
NAICS Code2:		District:	305
NAICS Code3:			
Gen Name:	Lenscrafters #918		
Gen Div:			
Gen Op Name:	Lenscrafters #918		
Gen Op Div:			
Site Adrs1:	5100 Erin Mills Parkway		
Site Bldg:	Erin Mills Town Center		
Site Pobox:			
Province In:	ONTARIO		
Site Adrs2:			
Site City:	Mississauga		
Province Out:			
Site Postal Code:	L5M 4Z5		
Site Country:	Canada		
Co Official:	Carly Doulos		
Co Admin:			

2018 Generator Info

Gen No:	ON2973525	Choice of Contact:	CO_OFFICIAL
ID:	11865	Phone No Official:	734-521-8119 Ext.
Contaminated Fac:	N	Phone No Admin:	513-765-6239 Ext.
MHSW Facility:	N	County Ont:	PEEL (R. M.)
NAICS Code1:	446130	County Out:	
NAICS Code2:		District:	305
NAICS Code3:			
Gen Name:	Lenscrafters #918		
Gen Div:			
Gen Op Name:	Lenscrafters #918		
Gen Op Div:			
Site Adrs1:	5100 Erin Mills Parkway		
Site Bldg:	Erin Mills Town Center		
Site Pobox:			
Province In:	ONTARIO		
Site Adrs2:			
Site City:	Mississauga		
Province Out:			
Site Postal Code:	L5M 4Z5		
Site Country:	Canada		
Co Official:	Rachael Griffin		
Co Admin:	Jay McDonald		

2019 Generator Info

Gen No:	ON2973525	Choice of Contact:	CO_ADMIN
ID:	11582	Phone No Official:	734-521-8119 Ext.
Contaminated Fac:	N	Phone No Admin:	513-765-4311 Ext.
MHSW Facility:	N	County Ont:	PEEL (R. M.)

<i>Map Key</i>	<i>Number of Records</i>	<i>Direction/ Distance (m)</i>	<i>Elev/Diff (m)</i>	<i>Site</i>	<i>DB</i>
NAICS Code1:	446130			County Out:	
NAICS Code2:				District:	305
NAICS Code3:					
Gen Name:		Lenscrafters #918			
Gen Div:					
Gen Op Name:		Lenscrafters #918			
Gen Op Div:					
Site Adrs1:		5100 Erin Mills Parkway			
Site Bldg:		Erin Mills Town Center			
Site Pobox:					
Province In:		ONTARIO			
Site Adrs2:					
Site City:		Mississauga			
Province Out:					
Site Postal Code:		L5M 4Z5			
Site Country:		Canada			
Co Official:		Rachael Griffin			
Co Admin:		Melissa Olberding			

2019 Generator Manifest

ID:	32943	Sum Received Qty:	10.0
Generator No:	ON2973525	Waste Class Name:	ALIPHATIC SOLVENTS
Receiver Type:	035	Count Manifests:	1
Waste Char:	L	District:	306
Waste Code:	212		

2020 Generator Info

Gen No:	ON2973525	Choice of Contact:	CO_ADMIN
ID:	11226	Phone No Official:	734-521-8119 Ext.
Contaminated Fac:	N	Phone No Admin:	513-765-4311 Ext.
MHSW Facility:	N	County Ont:	PEEL (R. M.)
NAICS Code1:	446130	County Out:	
NAICS Code2:		District:	305
NAICS Code3:			
Gen Name:	Lenscrafters #918		
Gen Div:			
Gen Op Name:	Lenscrafters #918		
Gen Op Div:			
Site Adrs1:	5100 Erin Mills Parkway		
Site Bldg:	Erin Mills Town Center		
Site Pobox:			
Province In:	ONTARIO		
Site Adrs2:			
Site City:	Mississauga		
Province Out:			
Site Postal Code:	L5M 4Z5		
Site Country:	Canada		
Co Official:	Rachael Griffin		
Co Admin:	Melissa Olberding		

2021 Generator Info

Gen No:	ON2973525	Choice of Contact:	CO_ADMIN
ID:	11052	Phone No Official:	734-521-8119 Ext.
Contaminated Fac:	N	Phone No Admin:	513-765-4311 Ext.
MHSW Facility:	N	County Ont:	PEEL (R. M.)
NAICS Code1:	446130	County Out:	
NAICS Code2:		District:	305
NAICS Code3:			
Gen Name:	Lenscrafters #918		
Gen Div:			

Map Key	Number of Records	Direction/ Distance (m)	Elev/Diff (m)	Site	DB
Gen Op Name:		Lenscrafters #918			
Gen Op Div:					
Site Adrs1:		5100 Erin Mills Parkway			
Site Bldg:		Erin Mills Town Center			
Site Pobox:					
Province In:		ONTARIO			
Site Adrs2:					
Site City:		Mississauga			
Province Out:					
Site Postal Code:		L5M 4Z5			
Site Country:		Canada			
Co Official:		Rachael Griffin			
Co Admin:		Melissa Olberding			

[7](#) 107 of 113 **NNW/228.7** **169.8 / 0.00** **5100 Erin Mills Pkwy**
Mississauga ON L5M 4Z5 **PES**

Detail Licence No:		Operator Box:	
Licence No:	L-232-5136694344	Operator Class:	
Status:	Active	Operator No:	
Approval Date:	2021-07-15	Operator Type:	
Report Source:	PEST-Limited Vendor	Oper Area Code:	
Licence Type:	Limited Vendor	Oper Phone No:	
Licence Type Code:		Operator Ext:	
Licence Class:		Operator Lot:	
Licence Control:		Oper Concession:	
Latitude:	43.55805556	Operator Region:	
Longitude:	-79.71166667	Operator District:	
Lot:		Operator County:	
Concession:		Op Municipality:	
Region:		Post Office Box:	
District:		MOE District:	Halton-Peel
County:		SWP Area Name:	Credit Valley
Trade Name:			
PDF URL:	http://www.accessenvironment.ene.gov.on.ca/AEWeb/ae/ViewDocument.action?documentRefID=2444462		

[7](#) 108 of 113 **NNW/228.7** **169.8 / 0.00** **Shoppers Drug Mart #904**
5100 ERIN MILLS PKWY
Mississauga ON **GEN**

Generator Info

Generator No:	ON5955573	Choice of Contact:	
Approval Years:	As of Oct 2022	Contaminated Fac:	
Status:	Registered	MHSW Facility:	
PO Box No:		SIC Code:	
Country:	Canada		
Co Admin:			
Phone No Admin:			
SIC Description:			

Waste Detail(s)

Waste Class: 261 A
Waste Class Name: PHARMACEUTICALS

Waste Detail(s)

Waste Class: 312 P
Waste Class Name: PATHOLOGICAL WASTES

<i>Map Key</i>	<i>Number of Records</i>	<i>Direction/ Distance (m)</i>	<i>Elev/Diff (m)</i>	<i>Site</i>	<i>DB</i>
----------------	--------------------------	--------------------------------	----------------------	-------------	-----------

Generator Info as of July 2024

Generator No: ON5955573
Generator Company Name: Shoppers Drug Mart #904
Street: 5100 ERIN MILLS PKWY
City: Mississauga
Province State: Ontario
Country: Canada
Postal Code: L5M4Z5
Waste Class: 312 P, 261 A

Waste Class Decoded:

312 - PATHOLOGICAL WASTES; 261 - PHARMACEUTICALS

2017 Generator Info

Gen No:	ON5955573	Choice of Contact:	CO_ADMIN
ID:	23477	Phone No Official:	905-569-3939 Ext.
Contaminated Fac:	N	Phone No Admin:	416-493-1220 Ext.3218
MHSW Facility:	N	County Ont:	PEEL (R. M.)
NAICS Code1:	446110	County Out:	
NAICS Code2:		District:	305
NAICS Code3:			
Gen Name:	Macklai Drugs Limited		
Gen Div:			
Gen Op Name:	Shoppers Drug Mart 904		
Gen Op Div:			
Site Adrs1:	5100 ERIN MILLS PKWY		
Site Bldg:			
Site Pobox:			
Province In:	ONTARIO		
Site Adrs2:			
Site City:	Mississauga		
Province Out:			
Site Postal Code:	L5M 4Z5		
Site Country:	Canada		
Co Official:	Rose Macklai		
Co Admin:	Nastran Najafi-Fard		

2018 Generator Info

Gen No:	ON5955573	Choice of Contact:	CO_ADMIN
ID:	23729	Phone No Official:	905-569-3939 Ext.
Contaminated Fac:	N	Phone No Admin:	416-493-1220 Ext.
MHSW Facility:	N	County Ont:	PEEL (R. M.)
NAICS Code1:	446110	County Out:	
NAICS Code2:		District:	305
NAICS Code3:			
Gen Name:	Macklai Drugs Limited		
Gen Div:			
Gen Op Name:	Shoppers Drug Mart 904		
Gen Op Div:			
Site Adrs1:	5100 ERIN MILLS PKWY		
Site Bldg:			
Site Pobox:			
Province In:	ONTARIO		
Site Adrs2:			
Site City:	Mississauga		
Province Out:			
Site Postal Code:	L5M 4Z5		

<i>Map Key</i>	<i>Number of Records</i>	<i>Direction/ Distance (m)</i>	<i>Elev/Diff (m)</i>	<i>Site</i>	<i>DB</i>
Site Country:		Canada			
Co Official:		Rose Macklai			
Co Admin:		Pharmacy Operations Development			

2018 Generator Manifest

ID:	48461	Sum Received Qty:	15.7
Generator No:	ON5955573	Waste Class Name:	PATHOLOGICAL WASTES
Receiver Type:	035	Count Manifests:	1
Waste Char:	P	District:	305
Waste Code:	312		

2019 Generator Info

Gen No:	ON5955573	Choice of Contact:	CO_ADMIN
ID:	23864	Phone No Official:	905-569-3939 Ext.
Contaminated Fac:	N	Phone No Admin:	416-493-1220 Ext.
MHSW Facility:	N	County Ont:	PEEL (R. M.)
NAICS Code1:	446110	County Out:	
NAICS Code2:		District:	305
NAICS Code3:			
Gen Name:	Macklai Drugs Limited		
Gen Div:			
Gen Op Name:	Shoppers Drug Mart 904		
Gen Op Div:			
Site Adrs1:	5100 ERIN MILLS PKWY		
Site Bldg:			
Site Pobox:			
Province In:	ONTARIO		
Site Adrs2:			
Site City:	Mississauga		
Province Out:			
Site Postal Code:	L5M 4Z5		
Site Country:	Canada		
Co Official:	Rose Macklai		
Co Admin:	Pharmacy Operations Development		

2020 Generator Info

Gen No:	ON5955573	Choice of Contact:	CO_ADMIN
ID:	23588	Phone No Official:	905-569-3939 Ext.
Contaminated Fac:	N	Phone No Admin:	416-493-1220 Ext.
MHSW Facility:	N	County Ont:	PEEL (R. M.)
NAICS Code1:	446110	County Out:	
NAICS Code2:		District:	305
NAICS Code3:			
Gen Name:	Macklai Drugs Limited		
Gen Div:			
Gen Op Name:	Shoppers Drug Mart 904		
Gen Op Div:			
Site Adrs1:	5100 ERIN MILLS PKWY		
Site Bldg:			
Site Pobox:			
Province In:	ONTARIO		
Site Adrs2:			
Site City:	Mississauga		
Province Out:			
Site Postal Code:	L5M 4Z5		
Site Country:	Canada		
Co Official:	Rose Macklai		
Co Admin:	Pharmacy Operations Development		

Map Key	Number of Records	Direction/ Distance (m)	Elev/Diff (m)	Site	DB
---------	-------------------	----------------------------	------------------	------	----

2021 Generator Info

Gen No:	ON5955573	Choice of Contact:	CO_ADMIN
ID:	23935	Phone No Official:	905-569-3939 Ext.
Contaminated Fac:	N	Phone No Admin:	416-493-1220 Ext.
MHSW Facility:	N	County Ont:	PEEL (R. M.)
NAICS Code1:	446110	County Out:	
NAICS Code2:		District:	305
NAICS Code3:			
Gen Name:	Macklai Drugs Limited		
Gen Div:			
Gen Op Name:	Shoppers Drug Mart 904		
Gen Op Div:			
Site Adrs1:	5100 ERIN MILLS PKWY		
Site Bldg:			
Site Pobox:			
Province In:	ONTARIO		
Site Adrs2:			
Site City:	Mississauga		
Province Out:			
Site Postal Code:	L5M 4Z5		
Site Country:	Canada		
Co Official:	Rose Macklai		
Co Admin:	Pharmacy Operations Development		

2021 Generator Manifest

ID:	46609	Sum Received Qty:	32.64
Generator No:	ON5955573	Waste Class Name:	PATHOLOGICAL WASTES
Receiver Type:	035	Count Manifests:	2
Waste Char:	P	District:	305
Waste Code:	312		

<u>7</u>	109 of 113	NNW/228.7	169.8 / 0.00	Walmart Canada Store #1211, 5100 Erin Mills Parkway Mississauga ON	GEN
----------	------------	-----------	--------------	--	-----

Generator Info

Generator No:	ON5541549	Choice of Contact:	
Approval Years:	As of Oct 2022	Contaminated Fac:	
Status:	Registered	MHSW Facility:	
PO Box No:		SIC Code:	
Country:	Canada		
Co Admin:			
Phone No Admin:			
SIC Description:			

Waste Detail(s)

Waste Class:	263 I
Waste Class Name:	ORGANIC LABORATORY CHEMICALS

Waste Detail(s)

Waste Class:	112 C
Waste Class Name:	ACID WASTE - HEAVY METALS

Waste Detail(s)

Map Key	Number of Records	Direction/ Distance (m)	Elev/Diff (m)	Site	DB
Waste Class:		242 A			
Waste Class Name:		HALOGENATED PESTICIDES			
<u>Waste Detail(s)</u>					
Waste Class:		312 P			
Waste Class Name:		PATHOLOGICAL WASTES			
<u>Waste Detail(s)</u>					
Waste Class:		251 L			
Waste Class Name:		OIL SKIMMINGS & SLUDGES			
<u>Waste Detail(s)</u>					
Waste Class:		261 L			
Waste Class Name:		PHARMACEUTICALS			
<u>Waste Detail(s)</u>					
Waste Class:		145 I			
Waste Class Name:		PAINT/PIGMENT/COATING RESIDUES			
<u>Waste Detail(s)</u>					
Waste Class:		252 L			
Waste Class Name:		WASTE OILS & LUBRICANTS			
<u>Waste Detail(s)</u>					
Waste Class:		261 A			
Waste Class Name:		PHARMACEUTICALS			
<u>Waste Detail(s)</u>					
Waste Class:		122 C			
Waste Class Name:		ALKALINE WASTES - OTHER METALS			
<u>Waste Detail(s)</u>					
Waste Class:		331 I			
Waste Class Name:		WASTE COMPRESSED GASES			
<u>Waste Detail(s)</u>					
Waste Class:		148 C			
Waste Class Name:		INORGANIC LABORATORY CHEMICALS			
<u>Waste Detail(s)</u>					
Waste Class:		148 I			
Waste Class Name:		INORGANIC LABORATORY CHEMICALS			
<u>Generator Info as of July 2024</u>					
Generator No:		ON5541549			

<i>Map Key</i>	<i>Number of Records</i>	<i>Direction/ Distance (m)</i>	<i>Elev/Diff (m)</i>	<i>Site</i>	<i>DB</i>
Generator Company Name:		Walmart Canada			
Street:		Store #1211, 5100 Erin Mills Parkway			
City:		Mississauga			
Province State:		Ontario			
Country:		Canada			
Postal Code:		L5M4Z5			
Waste Class:		148 I, 112 C, 122 C, 145 I, 148 C, 242 A, 252 L, 263 I, 312 P, 331 I, 261 A, 261 L, 251 L			

Waste Class Decoded:

148 - INORGANIC LABORATORY CHEMICALS; 112 - ACID WASTE - HEAVY METALS; 122 - ALKALINE WASTES - OTHER METALS; 145 - PAINT/PIGMENT/COATING RESIDUES; 148 - INORGANIC LABORATORY CHEMICALS; 242 - HALOGENATED PESTICIDES; 252 - WASTE OILS & LUBRICANTS; 263 - ORGANIC LABORATORY CHEMICALS; 312 - PATHOLOGICAL WASTES; 331 - WASTE COMPRESSED GASES; 261 - PHARMACEUTICALS; 261 - PHARMACEUTICALS; 251 - OIL SKIMMINGS & SLUDGES

2017 Generator Info

Gen No:	ON5541549	Choice of Contact:	CO_OFFICIAL
ID:	21890	Phone No Official:	9058212111 Ext.78027
Contaminated Fac:	N	Phone No Admin:	9058212111 Ext.71183
MHSW Facility:	N	County Ont:	PEEL (R. M.)
NAICS Code1:	452110	County Out:	
NAICS Code2:		District:	305
NAICS Code3:			
Gen Name:	Walmart Canada Corp.		
Gen Div:			
Gen Op Name:	Walmart Canada Store 1211		
Gen Op Div:			
Site Adrs1:	5100 Erin Mills Parkway		
Site Bldg:			
Site Pobox:			
Province In:	ONTARIO		
Site Adrs2:			
Site City:	Mississauga		
Province Out:			
Site Postal Code:	L5M 4Z5		
Site Country:	Canada		
Co Official:	Terry Yee		
Co Admin:	Karon Cross		

2017 Generator Manifest

ID:	46643	Sum Received Qty:	135.0
Generator No:	ON5541549	Waste Class Name:	INORGANIC LABORATORY CHEMICALS
Receiver Type:	035	Count Manifests:	2
Waste Char:	I	District:	201
Waste Code:	148		

2017 Generator Manifest

ID:	46644	Sum Received Qty:	120.0
Generator No:	ON5541549	Waste Class Name:	HALOGENATED PESTICIDES
Receiver Type:	035	Count Manifests:	2
Waste Char:	A	District:	201
Waste Code:	242		

2017 Generator Manifest

ID:	46642	Sum Received Qty:	175.0
Generator No:	ON5541549	Waste Class Name:	INORGANIC LABORATORY CHEMICALS
Receiver Type:	035	Count Manifests:	3

Map Key	Number of Records	Direction/ Distance (m)	Elev/Diff (m)	Site	DB
Waste Char:	C			District:	201
Waste Code:	148				
<u>2017 Generator Manifest</u>					
ID:	46646			Sum Received Qty:	698.0
Generator No:	ON5541549			Waste Class Name:	WASTE COMPRESSED GASES
Receiver Type:	035			Count Manifests:	11
Waste Char:	I			District:	201
Waste Code:	331				
<u>2017 Generator Manifest</u>					
ID:	46640			Sum Received Qty:	180.0
Generator No:	ON5541549			Waste Class Name:	ALKALINE WASTES - OTHER METALS
Receiver Type:	035			Count Manifests:	3
Waste Char:	C			District:	201
Waste Code:	122				
<u>2017 Generator Manifest</u>					
ID:	46641			Sum Received Qty:	100.0
Generator No:	ON5541549			Waste Class Name:	PAINT/PIGMENT/COATING RESIDUES
Receiver Type:	035			Count Manifests:	2
Waste Char:	I			District:	201
Waste Code:	145				
<u>2017 Generator Manifest</u>					
ID:	46645			Sum Received Qty:	650.0
Generator No:	ON5541549			Waste Class Name:	ORGANIC LABORATORY CHEMICALS
Receiver Type:	035			Count Manifests:	5
Waste Char:	I			District:	201
Waste Code:	263				
<u>2018 Generator Info</u>					
Gen No:	ON5541549			Choice of Contact:	CO_OFFICIAL
ID:	22077			Phone No Official:	9058212111 Ext.78027
Contaminated Fac:	N			Phone No Admin:	9058212111 Ext.71265
MHSW Facility:	N			County Ont:	PEEL (R. M.)
NAICS Code1:	452110			County Out:	
NAICS Code2:				District:	305
NAICS Code3:					
Gen Name:	Walmart Canada Corp.				
Gen Div:					
Gen Op Name:	Walmart Canada Store 1211				
Gen Op Div:					
Site Adrs1:	5100 Erin Mills Parkway				
Site Bldg:					
Site Pobox:					
Province In:	ONTARIO				
Site Adrs2:					
Site City:	Mississauga				
Province Out:					
Site Postal Code:	L5M 4Z5				
Site Country:	Canada				
Co Official:	Terry Yee				
Co Admin:	Don Berezowski				
<u>2018 Generator Manifest</u>					

<i>Map Key</i>	<i>Number of Records</i>	<i>Direction/ Distance (m)</i>	<i>Elev/Diff (m)</i>	<i>Site</i>	<i>DB</i>
ID:	46523			Sum Received Qty:	1085.0
Generator No:	ON5541549			Waste Class Name:	ORGANIC LABORATORY CHEMICALS
Receiver Type:	035			Count Manifests:	8
Waste Char:	I			District:	201
Waste Code:	263				
<u>2018 Generator Manifest</u>					
ID:	46519			Sum Received Qty:	110.0
Generator No:	ON5541549			Waste Class Name:	ALKALINE WASTES - OTHER METALS
Receiver Type:	035			Count Manifests:	4
Waste Char:	C			District:	201
Waste Code:	122				
<u>2018 Generator Manifest</u>					
ID:	46522			Sum Received Qty:	10.0
Generator No:	ON5541549			Waste Class Name:	HALOGENATED PESTICIDES
Receiver Type:	035			Count Manifests:	1
Waste Char:	A			District:	201
Waste Code:	242				
<u>2018 Generator Manifest</u>					
ID:	46524			Sum Received Qty:	992.0
Generator No:	ON5541549			Waste Class Name:	WASTE COMPRESSED GASES
Receiver Type:	035			Count Manifests:	15
Waste Char:	I			District:	201
Waste Code:	331				
<u>2018 Generator Manifest</u>					
ID:	46520			Sum Received Qty:	925.0
Generator No:	ON5541549			Waste Class Name:	INORGANIC LABORATORY CHEMICALS
Receiver Type:	035			Count Manifests:	9
Waste Char:	C			District:	201
Waste Code:	148				
<u>2018 Generator Manifest</u>					
ID:	46521			Sum Received Qty:	255.0
Generator No:	ON5541549			Waste Class Name:	INORGANIC LABORATORY CHEMICALS
Receiver Type:	035			Count Manifests:	4
Waste Char:	I			District:	201
Waste Code:	148				
<u>2019 Generator Info</u>					
Gen No:	ON5541549			Choice of Contact:	CO_OFFICIAL
ID:	22143			Phone No Official:	9058212111 Ext.78027
Contaminated Fac:	N			Phone No Admin:	9058212111 Ext.71265
MHSW Facility:	N			County Ont:	PEEL (R. M.)
NAICS Code1:	452110			County Out:	
NAICS Code2:				District:	305
NAICS Code3:					
Gen Name:		Walmart Canada Corp.			
Gen Div:					
Gen Op Name:		Walmart Canada Store 1211			
Gen Op Div:					
Site Adrs1:		5100 Erin Mills Parkway			

Map Key	Number of Records	Direction/ Distance (m)	Elev/Diff (m)	Site	DB
Site Bldg:					
Site Pobox:					
Province In:		ONTARIO			
Site Adrs2:					
Site City:		Mississauga			
Province Out:					
Site Postal Code:		L5M 4Z5			
Site Country:					
Co Official:		Terry Yee			
Co Admin:		Don Berezowski			

2019 Generator Manifest

ID:	46173	Sum Received Qty:	550.0
Generator No:	ON5541549	Waste Class Name:	INORGANIC LABORATORY CHEMICALS
Receiver Type:	035	Count Manifests:	4
Waste Char:	C	District:	201
Waste Code:	148		

2019 Generator Manifest

ID:	46175	Sum Received Qty:	880.0
Generator No:	ON5541549	Waste Class Name:	WASTE COMPRESSED GASES
Receiver Type:	035	Count Manifests:	11
Waste Char:	I	District:	201
Waste Code:	331		

2019 Generator Manifest

ID:	46174	Sum Received Qty:	875.0
Generator No:	ON5541549	Waste Class Name:	ORGANIC LABORATORY CHEMICALS
Receiver Type:	035	Count Manifests:	6
Waste Char:	I	District:	201
Waste Code:	263		

2020 Generator Info

Gen No:	ON5541549	Choice of Contact:	CO_OFFICIAL
ID:	21886	Phone No Official:	9058212111 Ext.78027
Contaminated Fac:	N	Phone No Admin:	9058212111 Ext.71265
MHSW Facility:	N	County Ont:	PEEL (R. M.)
NAICS Code1:	452110	County Out:	
NAICS Code2:		District:	305
NAICS Code3:			
Gen Name:	Walmart Canada Corp.		
Gen Div:			
Gen Op Name:	Walmart Canada Store 1211		
Gen Op Div:			
Site Adrs1:	5100 Erin Mills Parkway		
Site Bldg:			
Site Pobox:			
Province In:	ONTARIO		
Site Adrs2:			
Site City:	Mississauga		
Province Out:			
Site Postal Code:	L5M 4Z5		
Site Country:	Canada		
Co Official:	Terry Yee		
Co Admin:	Don Berezowski		

2020 Generator Manifest

Map Key	Number of Records	Direction/ Distance (m)	Elev/Diff (m)	Site	DB
ID:	42757			Sum Received Qty:	170.0
Generator No:	ON5541549			Waste Class Name:	WASTE COMPRESSED GASES
Receiver Type:	035			Count Manifests:	2
Waste Char:	I			District:	201
Waste Code:	331				
<u>2020 Generator Manifest</u>					
ID:	42761			Sum Received Qty:	67.0
Generator No:	ON5541549			Waste Class Name:	ORGANIC LABORATORY CHEMICALS
Receiver Type:	035			Count Manifests:	3
Waste Char:	I			District:	305
Waste Code:	263				
<u>2020 Generator Manifest</u>					
ID:	42762			Sum Received Qty:	391.0
Generator No:	ON5541549			Waste Class Name:	WASTE COMPRESSED GASES
Receiver Type:	035			Count Manifests:	13
Waste Char:	I			District:	305
Waste Code:	331				
<u>2020 Generator Manifest</u>					
ID:	42754			Sum Received Qty:	70.0
Generator No:	ON5541549			Waste Class Name:	ALKALINE WASTES - OTHER METALS
Receiver Type:	035			Count Manifests:	2
Waste Char:	C			District:	201
Waste Code:	122				
<u>2020 Generator Manifest</u>					
ID:	42756			Sum Received Qty:	170.0
Generator No:	ON5541549			Waste Class Name:	ORGANIC LABORATORY CHEMICALS
Receiver Type:	035			Count Manifests:	2
Waste Char:	I			District:	201
Waste Code:	263				
<u>2020 Generator Manifest</u>					
ID:	42760			Sum Received Qty:	115.0
Generator No:	ON5541549			Waste Class Name:	PHARMACEUTICALS
Receiver Type:	035			Count Manifests:	3
Waste Char:	L			District:	305
Waste Code:	261				
<u>2020 Generator Manifest</u>					
ID:	42759			Sum Received Qty:	279.0
Generator No:	ON5541549			Waste Class Name:	WASTE OILS & LUBRICANTS
Receiver Type:	035			Count Manifests:	3
Waste Char:	L			District:	305
Waste Code:	252				
<u>2020 Generator Manifest</u>					
ID:	42758			Sum Received Qty:	79.0
Generator No:	ON5541549			Waste Class Name:	INORGANIC LABORATORY CHEMICALS
Receiver Type:	035			Count Manifests:	5
Waste Char:	C			District:	305

Map Key	Number of Records	Direction/ Distance (m)	Elev/Diff (m)	Site	DB
Waste Code:	148				
<u>2020 Generator Manifest</u>					
ID:	42755			Sum Received Qty:	20.0
Generator No:	ON5541549			Waste Class Name:	INORGANIC LABORATORY CHEMICALS
Receiver Type:	035			Count Manifests:	1
Waste Char:	I			District:	201
Waste Code:	148				
<u>2021 Generator Info</u>					
Gen No:	ON5541549			Choice of Contact:	CO_OFFICIAL
ID:	22128			Phone No Official:	9058212111 Ext.78027
Contaminated Fac:	N			Phone No Admin:	9058212111 Ext.71265
MHSW Facility:	N			County Ont:	PEEL (R. M.)
NAICS Code1:	452110			County Out:	
NAICS Code2:				District:	305
NAICS Code3:					
Gen Name:	Walmart Canada Corp.				
Gen Div:					
Gen Op Name:	Walmart Canada Store 1211				
Gen Op Div:					
Site Adrs1:	5100 Erin Mills Parkway				
Site Bldg:	Store #1211				
Site Pobox:					
Province In:	ONTARIO				
Site Adrs2:					
Site City:	Mississauga				
Province Out:					
Site Postal Code:	L5M 4Z5				
Site Country:	Canada				
Co Official:	Terry Yee				
Co Admin:	Don Berezowski				
<u>2021 Generator Manifest</u>					
ID:	44352			Sum Received Qty:	258.0
Generator No:	ON5541549			Waste Class Name:	ORGANIC LABORATORY CHEMICALS
Receiver Type:	035			Count Manifests:	8
Waste Char:	I			District:	305
Waste Code:	263				
<u>2021 Generator Manifest</u>					
ID:	44349			Sum Received Qty:	4.0
Generator No:	ON5541549			Waste Class Name:	INORGANIC LABORATORY CHEMICALS
Receiver Type:	035			Count Manifests:	1
Waste Char:	I			District:	305
Waste Code:	148				
<u>2021 Generator Manifest</u>					
ID:	44350			Sum Received Qty:	142.0
Generator No:	ON5541549			Waste Class Name:	WASTE OILS & LUBRICANTS
Receiver Type:	035			Count Manifests:	4
Waste Char:	L			District:	305
Waste Code:	252				
<u>2021 Generator Manifest</u>					

Map Key	Number of Records	Direction/ Distance (m)	Elev/Diff (m)	Site	DB
ID:	44351			Sum Received Qty:	357.0
Generator No:	ON5541549			Waste Class Name:	PHARMACEUTICALS
Receiver Type:	035			Count Manifests:	6
Waste Char:	L			District:	305
Waste Code:	261				
<u>2021 Generator Manifest</u>					
ID:	44354			Sum Received Qty:	325.0
Generator No:	ON5541549			Waste Class Name:	WASTE COMPRESSED GASES
Receiver Type:	035			Count Manifests:	15
Waste Char:	I			District:	305
Waste Code:	331				
<u>2021 Generator Manifest</u>					
ID:	44353			Sum Received Qty:	38.79
Generator No:	ON5541549			Waste Class Name:	PATHOLOGICAL WASTES
Receiver Type:	035			Count Manifests:	2
Waste Char:	P			District:	305
Waste Code:	312				
<u>2021 Generator Manifest</u>					
ID:	44347			Sum Received Qty:	621.0
Generator No:	ON5541549			Waste Class Name:	OIL SKIMMINGS & SLUDGES
Receiver Type:	035			Count Manifests:	1
Waste Char:	L			District:	202
Waste Code:	251				
<u>2021 Generator Manifest</u>					
ID:	44348			Sum Received Qty:	55.0
Generator No:	ON5541549			Waste Class Name:	INORGANIC LABORATORY CHEMICALS
Receiver Type:	035			Count Manifests:	4
Waste Char:	C			District:	305
Waste Code:	148				

7 110 of 113 NNW/228.7 169.8 / 0.00 Erin Mills Smiles Dentistry PO Box 166, 107-5100 Erin mills Pkwy Mississauga ON GEN

Generator Info

Generator No: ON7664231
Approval Years: As of Oct 2022
Status: Registered
PO Box No: 166
Country: Canada
Co Admin:
Phone No Admin:
SIC Description:

Choice of Contact:
Contaminated Fac:
MHSW Facility:
SIC Code:

Waste Detail(s)

Waste Class: 312 P
Waste Class Name: PATHOLOGICAL WASTES

<i>Map Key</i>	<i>Number of Records</i>	<i>Direction/ Distance (m)</i>	<i>Elev/Diff (m)</i>	<i>Site</i>	<i>DB</i>
----------------	--------------------------	--------------------------------	----------------------	-------------	-----------

Generator Info as of July 2024

Generator No: ON7664231
Generator Company Name: Erin Mills Smiles Dentistry
Street: PO Box 166, 107-5100 Erin mills Pkwy
City: Mississauga
Province State: Ontario
Country: Canada
Postal Code: L5M4Z5
Waste Class: 312 P

Waste Class Decoded:
 312 - PATHOLOGICAL WASTES

2018 Generator Info

Gen No:	ON7664231	Choice of Contact:	CO_OFFICIAL
ID:	30532	Phone No Official:	9056080077 Ext.
Contaminated Fac:	N	Phone No Admin:	9056080077 Ext.
MHSW Facility:	N	County Ont:	PEEL (R. M.)
NAICS Code1:	621210	County Out:	
NAICS Code2:		District:	305
NAICS Code3:			
Gen Name:	Dr. M. Hameed DPC		
Gen Div:			
Gen Op Name:	Erin Mills Smiles Dentistry		
Gen Op Div:			
Site Adrs1:	107-5100 Erin mills Pkwy		
Site Bldg:			
Site Pobox:	166		
Province In:	ONTARIO		
Site Adrs2:			
Site City:	Mississauga		
Province Out:			
Site Postal Code:	L5M4Z5		
Site Country:	Canada		
Co Official:	Dana Alamleh		
Co Admin:	Marwan Hameed		

2019 Generator Info

Gen No:	ON7664231	Choice of Contact:	CO_OFFICIAL
ID:	30866	Phone No Official:	9056080077 Ext.
Contaminated Fac:	N	Phone No Admin:	9056080077 Ext.
MHSW Facility:	N	County Ont:	PEEL (R. M.)
NAICS Code1:	621210	County Out:	
NAICS Code2:		District:	305
NAICS Code3:			
Gen Name:	Dr. M. Hameed DPC		
Gen Div:			
Gen Op Name:	Erin Mills Smiles Dentistry		
Gen Op Div:			
Site Adrs1:	107-5100 Erin mills Pkwy		
Site Bldg:			
Site Pobox:	166		
Province In:	ONTARIO		
Site Adrs2:			
Site City:	Mississauga		
Province Out:			
Site Postal Code:	L5M4Z5		
Site Country:	Canada		
Co Official:	Dana Alamleh		

<i>Map Key</i>	<i>Number of Records</i>	<i>Direction/ Distance (m)</i>	<i>Elev/Diff (m)</i>	<i>Site</i>	<i>DB</i>
Co Admin:		Marwan Hameed			

2019 Generator Manifest

ID:	57201	Sum Received Qty:	20.0
Generator No:	ON7664231	Waste Class Name:	PATHOLOGICAL WASTES
Receiver Type:	035	Count Manifests:	2
Waste Char:	P	District:	305
Waste Code:	312		

2020 Generator Info

Gen No:	ON7664231	Choice of Contact:	CO_OFFICIAL
ID:	30559	Phone No Official:	9056080077 Ext.
Contaminated Fac:	N	Phone No Admin:	9056080077 Ext.
MHSW Facility:	N	County Ont:	PEEL (R. M.)
NAICS Code1:	621210	County Out:	
NAICS Code2:		District:	305
NAICS Code3:			
Gen Name:	Dr. M. Hameed DPC		
Gen Div:			
Gen Op Name:	Erin Mills Smiles Dentistry		
Gen Op Div:			
Site Adrs1:	107-5100 Erin mills Pkwy		
Site Bldg:			
Site Pobox:	166		
Province In:	ONTARIO		
Site Adrs2:			
Site City:	Mississauga		
Province Out:			
Site Postal Code:	L5M4Z5		
Site Country:	Canada		
Co Official:	Dana Alamlah		
Co Admin:	Marwan Hameed		

2020 Generator Manifest

ID:	53441	Sum Received Qty:	28.3
Generator No:	ON7664231	Waste Class Name:	PATHOLOGICAL WASTES
Receiver Type:	035	Count Manifests:	2
Waste Char:	P	District:	305
Waste Code:	312		

2021 Generator Info

Gen No:	ON7664231	Choice of Contact:	CO_OFFICIAL
ID:	31219	Phone No Official:	9056080077 Ext.
Contaminated Fac:	N	Phone No Admin:	9056080077 Ext.
MHSW Facility:	N	County Ont:	PEEL (R. M.)
NAICS Code1:	621210	County Out:	
NAICS Code2:		District:	305
NAICS Code3:			
Gen Name:	Dr. M. Hameed DPC		
Gen Div:			
Gen Op Name:	Erin Mills Smiles Dentistry		
Gen Op Div:			
Site Adrs1:	107-5100 Erin mills Pkwy		
Site Bldg:			
Site Pobox:	166		
Province In:	ONTARIO		
Site Adrs2:			
Site City:	Mississauga		

Map Key	Number of Records	Direction/ Distance (m)	Elev/Diff (m)	Site	DB
Province Out:					
Site Postal Code:		L5M4Z5			
Site Country:		Canada			
Co Official:		Dana Alamleh			
Co Admin:		Marwan Hameed			
<u>2021 Generator Manifest</u>					
ID:	55717			Sum Received Qty:	20.14
Generator No:	ON7664231			Waste Class Name:	PATHOLOGICAL WASTES
Receiver Type:	035			Count Manifests:	2
Waste Char:	P			District:	305
Waste Code:	312				

<u>7</u>	111 of 113	NNW/228.7	169.8 / 0.00	123Dentist INC Erin Mills Towncentre, 5100 Erin Mills Parkway Mississauga ON	GEN
----------	------------	------------------	---------------------	---	------------

Generator Info

Generator No:	ON9477476	Choice of Contact:
Approval Years:	As of Oct 2022	Contaminated Fac:
Status:	Registered	MHSW Facility:
PO Box No:		SIC Code:
Country:	Canada	
Co Admin:		
Phone No Admin:		
SIC Description:		

Waste Detail(s)

Waste Class: 312 P
Waste Class Name: PATHOLOGICAL WASTES

Waste Detail(s)

Waste Class: 264 L
Waste Class Name: PHOTOPROCESSING WASTES

Waste Detail(s)

Waste Class: 148 T
Waste Class Name: INORGANIC LABORATORY CHEMICALS

Generator Info as of July 2024

Generator No:	ON9477476
Generator Company Name:	123Dentist INC
Street:	Erin Mills Towncentre, 5100 Erin Mills Parkway
City:	Mississauga
Province State:	Ontario
Country:	Canada
Postal Code:	L5M4Z5
Waste Class:	312 P, 264 L, 148 T, 264 L

Waste Class Decoded:

312 - PATHOLOGICAL WASTES; 264 - PHOTOPROCESSING WASTES; 148 - INORGANIC LABORATORY CHEMICALS; 264 - PHOTOPROCESSING WASTES

<i>Map Key</i>	<i>Number of Records</i>	<i>Direction/ Distance (m)</i>	<i>Elev/Diff (m)</i>	<i>Site</i>	<i>DB</i>
----------------	--------------------------	--------------------------------	----------------------	-------------	-----------

2017 Generator Info

Gen No:	ON9477476	Choice of Contact:	CO_OFFICIAL
ID:	37024	Phone No Official:	905-569-6647 Ext.
Contaminated Fac:	N	Phone No Admin:	4167851828 Ext.221
MHSW Facility:	N	County Ont:	PEEL (R. M.)
NAICS Code1:	621210	County Out:	
NAICS Code2:		District:	305
NAICS Code3:			
Gen Name:	Altima Dental Services Ontario Inc.		
Gen Div:			
Gen Op Name:	Altima Erin Mills Dental Centre		
Gen Op Div:			
Site Adrs1:	Erin Mills Towncentre		
Site Bldg:			
Site Pobox:			
Province In:	ONTARIO		
Site Adrs2:	5100 Erin Mills Parkway		
Site City:	Mississauga		
Province Out:			
Site Postal Code:	L5M 4Z5		
Site Country:	Canada		
Co Official:	Jocelyn Couture		
Co Admin:	Heather Godier		

2017 Generator Manifest

ID:	65700	Sum Received Qty:	150.0
Generator No:	ON9477476	Waste Class Name:	PHOTOPROCESSING WASTES
Receiver Type:	035	Count Manifests:	4
Waste Char:	L	District:	306
Waste Code:	264		

2017 Generator Manifest

ID:	65701	Sum Received Qty:	40.0
Generator No:	ON9477476	Waste Class Name:	PATHOLOGICAL WASTES
Receiver Type:	035	Count Manifests:	6
Waste Char:	P	District:	306
Waste Code:	312		

2018 Generator Info

Gen No:	ON9477476	Choice of Contact:	CO_OFFICIAL
ID:	37767	Phone No Official:	905-569-6647 Ext.
Contaminated Fac:	N	Phone No Admin:	4167851828 Ext.221
MHSW Facility:	N	County Ont:	PEEL (R. M.)
NAICS Code1:	621210	County Out:	
NAICS Code2:		District:	305
NAICS Code3:			
Gen Name:	Altima Dental Services Ontario Inc.		
Gen Div:			
Gen Op Name:	Altima Erin Mills Dental Centre		
Gen Op Div:			
Site Adrs1:	Erin Mills Towncentre		
Site Bldg:			
Site Pobox:			
Province In:	ONTARIO		
Site Adrs2:	5100 Erin Mills Parkway		
Site City:	Mississauga		

<i>Map Key</i>	<i>Number of Records</i>	<i>Direction/ Distance (m)</i>	<i>Elev/Diff (m)</i>	<i>Site</i>	<i>DB</i>
Province Out:					
Site Postal Code:		L5M 4Z5			
Site Country:		Canada			
Co Official:		Jocelyn Couture			
Co Admin:		Heather Godier			
<u>2018 Generator Manifest</u>					
ID:	66250			Sum Received Qty:	44.0
Generator No:	ON9477476			Waste Class Name:	PATHOLOGICAL WASTES
Receiver Type:	035			Count Manifests:	6
Waste Char:	P			District:	306
Waste Code:	312				
<u>2018 Generator Manifest</u>					
ID:	66249			Sum Received Qty:	213.0
Generator No:	ON9477476			Waste Class Name:	PHOTOPROCESSING WASTES
Receiver Type:	035			Count Manifests:	6
Waste Char:	L			District:	306
Waste Code:	264				
<u>2019 Generator Info</u>					
Gen No:	ON9477476			Choice of Contact:	CO_OFFICIAL
ID:	38317			Phone No Official:	905-569-6647 Ext.
Contaminated Fac:	N			Phone No Admin:	4167851828 Ext.221
MHSW Facility:	N			County Ont:	PEEL (R. M.)
NAICS Code1:	621210			County Out:	
NAICS Code2:				District:	305
NAICS Code3:					
Gen Name:		Altima Dental Services Ontario Inc.			
Gen Div:					
Gen Op Name:		Altima Erin Mills Dental Centre			
Gen Op Div:					
Site Adrs1:		Erin Mills Towncentre			
Site Bldg:					
Site Pobox:					
Province In:		ONTARIO			
Site Adrs2:		5100 Erin Mills Parkway			
Site City:		Mississauga			
Province Out:					
Site Postal Code:		L5M 4Z5			
Site Country:		Canada			
Co Official:		Kimberly Villa			
Co Admin:		Heather Godier			
<u>2019 Generator Manifest</u>					
ID:	66256			Sum Received Qty:	37.0
Generator No:	ON9477476			Waste Class Name:	PATHOLOGICAL WASTES
Receiver Type:	035			Count Manifests:	6
Waste Char:	P			District:	306
Waste Code:	312				
<u>2019 Generator Manifest</u>					
ID:	66255			Sum Received Qty:	20.0
Generator No:	ON9477476			Waste Class Name:	PHOTOPROCESSING WASTES
Receiver Type:	035			Count Manifests:	1
Waste Char:	L			District:	306
Waste Code:	264				

Map Key	Number of Records	Direction/ Distance (m)	Elev/Diff (m)	Site	DB
---------	-------------------	----------------------------	------------------	------	----

2020 Generator Info

Gen No:	ON9477476	Choice of Contact:	CO_ADMIN
ID:	38069	Phone No Official:	905-569-6647 Ext.
Contaminated Fac:	N	Phone No Admin:	4167851828 Ext.221
MHSW Facility:	N	County Ont:	PEEL (R. M.)
NAICS Code1:	621210	County Out:	
NAICS Code2:		District:	305
NAICS Code3:			
Gen Name:	Altima Dental Services Ontario Inc.		
Gen Div:			
Gen Op Name:	Altima Erin Mills Dental Centre		
Gen Op Div:			
Site Adrs1:	Erin Mills Towncentre		
Site Bldg:			
Site Pobox:			
Province In:	ONTARIO		
Site Adrs2:	5100 Erin Mills Parkway		
Site City:	Mississauga		
Province Out:			
Site Postal Code:	L5M 4Z5		
Site Country:	Canada		
Co Official:	Kimberly Villa		
Co Admin:	Heather Godier		

2020 Generator Manifest

ID:	62313	Sum Received Qty:	41.0
Generator No:	ON9477476	Waste Class Name:	PATHOLOGICAL WASTES
Receiver Type:	035	Count Manifests:	5
Waste Char:	P	District:	306
Waste Code:	312		

2021 Generator Info

Gen No:	ON9477476	Choice of Contact:	CO_ADMIN
ID:	39079	Phone No Official:	905-569-6647 Ext.
Contaminated Fac:	N	Phone No Admin:	4167851828 Ext.221
MHSW Facility:	N	County Ont:	PEEL (R. M.)
NAICS Code1:	621210	County Out:	
NAICS Code2:		District:	305
NAICS Code3:			
Gen Name:	Altima Dental Services Ontario Inc.		
Gen Div:			
Gen Op Name:	Altima Erin Mills Dental Centre		
Gen Op Div:			
Site Adrs1:	Erin Mills Towncentre		
Site Bldg:			
Site Pobox:			
Province In:	ONTARIO		
Site Adrs2:	5100 Erin Mills Parkway		
Site City:	Mississauga		
Province Out:			
Site Postal Code:	L5M 4Z5		
Site Country:	Canada		
Co Official:	Kimberly Villa		
Co Admin:	Heather Godier		

2021 Generator Manifest

ID:	65172	Sum Received Qty:	35.0
------------	-------	--------------------------	------

Map Key	Number of Records	Direction/ Distance (m)	Elev/Diff (m)	Site	DB
Generator No:	ON9477476			Waste Class Name:	PATHOLOGICAL WASTES
Receiver Type:	035			Count Manifests:	6
Waste Char:	P			District:	306
Waste Code:	312				

7	112 of 113	NNW/228.7	169.8 / 0.00	HUDSON'S BAY COMPANY ULC / COMPAGNIE DE LA BAIE D'HUDSON SRI 5100 Erin Mills Parkway Mississauga ON	GEN
-------------------	------------	-----------	--------------	---	-----

Generator Info

Generator No:	ON2859028	Choice of Contact:	
Approval Years:	As of Oct 2022	Contaminated Fac:	
Status:	Registered	MHSW Facility:	
PO Box No:		SIC Code:	
Country:	Canada		
Co Admin:			
Phone No Admin:			
SIC Description:			

Waste Detail(s)

Waste Class: 145 L
Waste Class Name: PAINT/PIGMENT/COATING RESIDUES

Waste Detail(s)

Waste Class: 252 L
Waste Class Name: WASTE OILS & LUBRICANTS

Generator Info as of July 2024

Generator No:	ON2859028
Generator Company Name:	HUDSON'S BAY COMPANY ULC / COMPAGNIE DE LA BAIE D'HUDSON SRI
Street:	5100 Erin Mills Parkway
City:	Mississauga
Province State:	Ontario
Country:	Canada
Postal Code:	L5M4Z5
Waste Class:	212 I, 252 L, 145 L

Waste Class Decoded:

212 - ALIPHATIC SOLVENTS; 252 - WASTE OILS & LUBRICANTS; 145 - PAINT/PIGMENT/COATING RESIDUES

2017 Generator Info

Gen No:	ON2859028	Choice of Contact:	CO_OFFICIAL
ID:	11639	Phone No Official:	416-256-3632 Ext.
Contaminated Fac:	N	Phone No Admin:	416-256-3655 Ext.
MHSW Facility:	N	County Ont:	METROPOLITAN TORONTO
NAICS Code1:	452110	County Out:	
NAICS Code2:		District:	301
NAICS Code3:			
Gen Name:	Hudson's Bay Company		
Gen Div:	The Bay		
Gen Op Name:	Hudson's Bay Company		
Gen Op Div:	The Bay		

<i>Map Key</i>	<i>Number of Records</i>	<i>Direction/ Distance (m)</i>	<i>Elev/Diff (m)</i>	<i>Site</i>	<i>DB</i>
<i>Site Adrs1:</i>		5100 Erin Mills Parkway			
<i>Site Bldg:</i>					
<i>Site Pobox:</i>					
<i>Province In:</i>		ONTARIO			
<i>Site Adrs2:</i>					
<i>Site City:</i>		Mississauga			
<i>Province Out:</i>					
<i>Site Postal Code:</i>		L5M 4Z5			
<i>Site Country:</i>		Canada			
<i>Co Official:</i>		Erick Alinas			
<i>Co Admin:</i>		Kam Joi Chu			

2017 Generator Manifest

<i>ID:</i>	33413	<i>Sum Received Qty:</i>	350.0
<i>Generator No:</i>	ON2859028	<i>Waste Class Name:</i>	PAINT/PIGMENT/COATING RESIDUES
<i>Receiver Type:</i>	035	<i>Count Manifests:</i>	1
<i>Waste Char:</i>	I	<i>District:</i>	306
<i>Waste Code:</i>	145		

2018 Generator Info

<i>Gen No:</i>	ON2859028	<i>Choice of Contact:</i>	CO_OFFICIAL
<i>ID:</i>	11395	<i>Phone No Official:</i>	416-256-3632 Ext.
<i>Contaminated Fac:</i>	N	<i>Phone No Admin:</i>	416-256-3655 Ext.
<i>MHSW Facility:</i>	N	<i>County Ont:</i>	METROPOLITAN TORONTO
<i>NAICS Code1:</i>	452110	<i>County Out:</i>	
<i>NAICS Code2:</i>		<i>District:</i>	301
<i>NAICS Code3:</i>			
<i>Gen Name:</i>	Hudson's Bay Company		
<i>Gen Div:</i>	The Bay		
<i>Gen Op Name:</i>	Hudson's Bay Company		
<i>Gen Op Div:</i>	The Bay		
<i>Site Adrs1:</i>	5100 Erin Mills Parkway		
<i>Site Bldg:</i>			
<i>Site Pobox:</i>			
<i>Province In:</i>	ONTARIO		
<i>Site Adrs2:</i>			
<i>Site City:</i>	Mississauga		
<i>Province Out:</i>			
<i>Site Postal Code:</i>	L5M 4Z5		
<i>Site Country:</i>	Canada		
<i>Co Official:</i>	Erick Alinas		
<i>Co Admin:</i>	Kam Joi Chu		

2019 Generator Info

<i>Gen No:</i>	ON2859028	<i>Choice of Contact:</i>	CO_OFFICIAL
<i>ID:</i>	11109	<i>Phone No Official:</i>	416-256-3632 Ext.
<i>Contaminated Fac:</i>	N	<i>Phone No Admin:</i>	416-256-3655 Ext.
<i>MHSW Facility:</i>	N	<i>County Ont:</i>	METROPOLITAN TORONTO
<i>NAICS Code1:</i>	452110	<i>County Out:</i>	
<i>NAICS Code2:</i>		<i>District:</i>	301
<i>NAICS Code3:</i>			
<i>Gen Name:</i>	Hudson's Bay Company		
<i>Gen Div:</i>	The Bay		
<i>Gen Op Name:</i>	Hudson's Bay Company		
<i>Gen Op Div:</i>	The Bay		
<i>Site Adrs1:</i>	5100 Erin Mills Parkway		
<i>Site Bldg:</i>			
<i>Site Pobox:</i>			
<i>Province In:</i>	ONTARIO		
<i>Site Adrs2:</i>			

Map Key	Number of Records	Direction/ Distance (m)	Elev/Diff (m)	Site	DB	
Site City: Province Out: Site Postal Code: Site Country: Co Official: Co Admin:		Mississauga L5M 4Z5 Canada Erick Alinas Kam Joi Chu				
<u>2020 Generator Info</u>						
Gen No: ID: Contaminated Fac: MHSW Facility: NAICS Code1: NAICS Code2: NAICS Code3:		ON2859028 10740 N N 452110 Hudson's Bay Company The Bay Hudson's Bay Company The Bay 5100 Erin Mills Parkway ONTARIO Mississauga L5M 4Z5 Canada Helen Gadomski		Choice of Contact: Phone No Official: Phone No Admin: County Ont: County Out: District:		CO_OFFICIAL 905-792-6432 Ext. METROPOLITAN TORONTO 301
Gen Name: Gen Div: Gen Op Name: Gen Op Div: Site Adrs1: Site Bldg: Site Pobox: Province In: Site Adrs2: Site City: Province Out: Site Postal Code: Site Country: Co Official: Co Admin:		Hudson's Bay Company The Bay Hudson's Bay Company The Bay 5100 Erin Mills Parkway ONTARIO Mississauga L5M 4Z5 Canada Helen Gadomski				
<u>2021 Generator Info</u>						
Gen No: ID: Contaminated Fac: MHSW Facility: NAICS Code1: NAICS Code2: NAICS Code3:		ON2859028 10548 N N 452110 Hudson's Bay Company The Bay Hudson's Bay Company The Bay 5100 Erin Mills Parkway ONTARIO Mississauga L5M 4Z5 Canada Helen Gadomski		Choice of Contact: Phone No Official: Phone No Admin: County Ont: County Out: District:		CO_OFFICIAL 905-792-6432 Ext. METROPOLITAN TORONTO 301
Gen Name: Gen Div: Gen Op Name: Gen Op Div: Site Adrs1: Site Bldg: Site Pobox: Province In: Site Adrs2: Site City: Province Out: Site Postal Code: Site Country: Co Official: Co Admin:		Hudson's Bay Company The Bay Hudson's Bay Company The Bay 5100 Erin Mills Parkway ONTARIO Mississauga L5M 4Z5 Canada Helen Gadomski				
<u>7</u>	113 of 113	NNW/228.7	169.8 / 0.00	TJX Canada 5100 Erin Mills Parkway Mississauga ON	GEN	

Map Key	Number of Records	Direction/ Distance (m)	Elev/Diff (m)	Site	DB
Generator Info as of July 2024					
Generator No:		ON001062205			
Generator Company Name:		TJX Canada			
Street:		5100 Erin Mills Parkway			
City:		Mississauga			
Province State:		Ontario			
Country:		Canada			
Postal Code:		L5M 4Z5			
Waste Class:		212 I			
Waste Class Decoded:					
212 - ALIPHATIC SOLVENTS					

<u>8</u>	1 of 1	WNW/239.3	170.8 / 1.00	2650 Erin Centre Blvd Mississauga ON L5M5P5	EHS
Order No:	20180216045			Nearest Intersection:	
Status:	C			Municipality:	
Report Type:	Custom Report			Client Prov/State:	ON
Report Date:	31-MAY-18			Search Radius (km):	.25
Date Received:	16-FEB-18			X:	-79.712168
Previous Site Name:				Y:	43.558005
Lot/Building Size:					
Additional Info Ordered:					

<u>9</u>	1 of 1	ENE/245.0	169.8 / 0.00	EGLINTON AVE. EAST E.BOUND LEFT TURNING LANE/APPX. 50M W. ERIN MILLS MISSISSAUGA ON	WWIS
Well ID:	7250860			Flowing (Y/N):	
Construction Date:				Flow Rate:	
Use 1st:				Data Entry Status:	
Use 2nd:				Data Src:	
Final Well Status:	Abandoned-Other			Date Received:	10/26/2015
Water Type:				Selected Flag:	TRUE
Casing Material:				Abandonment Rec:	Yes
Audit No:	Z219770			Contractor:	7472
Tag:				Form Version:	7
Constructn Method:				Owner:	
Elevation (m):				County:	PEEL
Elevatn Reliability:				Lot:	
Depth to Bedrock:				Concession:	
Well Depth:				Concession Name:	
Overburden/Bedrock:				Easting NAD83:	
Pump Rate:				Northing NAD83:	
Static Water Level:				Zone:	
Clear/Cloudy:				UTM Reliability:	
Municipality:	MISSISSAUGA CITY				
Site Info:					
PDF URL (Map):	https://d2khazk8e83rdv.cloudfront.net/moe_mapping/downloads/2Water/Wells_pdfs/725\7250860.pdf				

Additional Detail(s) (Map)

Well Completed Date:	08/27/2015
Year Completed:	2015
Depth (m):	
Latitude:	43.5583002500004
Longitude:	-79.7071553065011

Map Key	Number of Records	Direction/ Distance (m)	Elev/Diff (m)	Site	DB
X:			-79.70715515689189		
Y:			43.5583002476724		
Path:			725\7250860.pdf		

Bore Hole Information

Bore Hole ID:	1005769005	Elevation:	
DP2BR:		Elevrc:	
Spatial Status:		Zone:	17
Code OB:		East83:	604419.00
Code OB Desc:		North83:	4823628.00
Open Hole:		Org CS:	UTM83
Cluster Kind:		UTMRC:	4
Date Completed:	08/27/2015	UTMRC Desc:	margin of error : 30 m - 100 m
Remarks:		Location Method:	wwr
Location Method Desc:	on Water Well Record		
Elevrc Desc:			
Location Source Date:			
Improvement Location Source:			
Improvement Location Method:			
Source Revision Comment:			
Supplier Comment:			

**Annular Space/Abandonment
Sealing Record**

Plug ID:	1005795468
Layer:	1
Plug From:	0.0
Plug To:	6.099999904632568
Plug Depth UOM:	m

**Method of Construction & Well
Use**

Method Construction ID:	1005795467
Method Construction Code:	
Method Construction:	
Other Method Construction:	

Pipe Information

Pipe ID:	1005795461
Casing No:	0
Comment:	
Alt Name:	

Construction Record - Casing

Casing ID:	1005795465
Layer:	
Material:	
Open Hole or Material:	
Depth From:	
Depth To:	
Casing Diameter:	
Casing Diameter UOM:	cm
Casing Depth UOM:	m

Construction Record - Screen

<i>Map Key</i>	<i>Number of Records</i>	<i>Direction/ Distance (m)</i>	<i>Elev/Diff (m)</i>	<i>Site</i>	<i>DB</i>
<i>Screen ID:</i>		1005795466			
<i>Layer:</i>					
<i>Slot:</i>					
<i>Screen Top Depth:</i>					
<i>Screen End Depth:</i>					
<i>Screen Material:</i>					
<i>Screen Depth UOM:</i>		m			
<i>Screen Diameter UOM:</i>		cm			
<i>Screen Diameter:</i>					
 <i><u>Water Details</u></i>					
<i>Water ID:</i>		1005795464			
<i>Layer:</i>					
<i>Kind Code:</i>					
<i>Kind:</i>					
<i>Water Found Depth:</i>					
<i>Water Found Depth UOM:</i>		m			
 <i><u>Hole Diameter</u></i>					
<i>Hole ID:</i>		1005795463			
<i>Diameter:</i>		5.199999809265137			
<i>Depth From:</i>		0.0			
<i>Depth To:</i>		6.099999904632568			
<i>Hole Depth UOM:</i>		m			
<i>Hole Diameter UOM:</i>		cm			

Unplottable Summary

Total: **53** Unplottable sites

DB	Company Name/Site Name	Address	City	Postal
CA	455469 ONTARIO LIMITED	EGLINTON AVE. WEST	MISSISSAUGA CITY ON	
CA	R.M. PEEL	EGLINTON AVE. W.	MISSISSAUGA CITY ON	
CA	R.M. OF PEEL	ERIN MILLS PARKWAY	MISSISSAUGA CITY ON	
CA	MASTERGRAIN INVESTMENTS INC. RESID. SUBD	STREET 'A'/EGLINTON AVENUE	MISSISSAUGA CITY ON	
CA	R.M. OF PEEL	EGLINTON AVE. W.	MISSISSAUGA CITY ON	
CA	FUSCOM INVESTORS INC.	EGLINTON AVE. W.	MISSISSAUGA CITY ON	
CA	KANEFF HOLDINGS INC.	EGLINTON AVE. WEST	MISSISSAUGA CITY ON	
CA	KINGSBRIDGE DEVELOPMENTS INC	EGLINTON AVE.	MISSISSAUGA CITY ON	
CA	ONTARIO CLEAN WATER AGENCY	ERIN MILLS PARKWAY	MISSISSAUGA CITY ON	
CA	MASTERGRAIN INVESTMENTS INC. RESID. SUBD	STREET 'A'/EGLINTON AVENUE	MISSISSAUGA CITY ON	
CA	MISSISSAUGA CITY	EGLINTON AVE.	MISSISSAUGA CITY ON	
CA	MISSISSAUGA CITY	EGLINTON AVE.	MISSISSAUGA CITY ON	
CA	GOLDHOME INVESTMENTS LTD.	EGLINTON AVE./STREET 'A'	MISSISSAUGA ON	
CA	GOLDHOME INVESTMENTS LTD.	EGLINTON AVE./STREET 'A'	MISSISSAUGA ON	
CA	GOLDHOME INVESTMENTS LTD.	EGLINTON AVE./STREET 'A'	MISSISSAUGA ON	
CA	GOLDHOME INVESTMENTS LTD.	EGLINTON AVE./STREET 'A'	MISSISSAUGA ON	
CA		Eglington Avenue West	Mississauga ON	
CA		Eglington Avenue West	Mississauga ON	

CA	Along Erin Mills Parkway	Part of Lot 32, Concession 2, North of Dundas St.	Mississauga ON	
CA	The Erin Mills Development Corporation	South of Eglinton Ave W	Mississauga ON	
CA	The Erin Mills Development Corporation	South of Eglinton Ave W	Mississauga ON	
CA	2144193 Ontario Inc.	Eglinton Ave W	Mississauga ON	
CA	1500 Diameter Streetsville Feedermain	Erin Mills Parkway	Mississauga ON	
CA	MISSISSAUGA CITY	EGLINTON AVE.	MISSISSAUGA CITY ON	
CA	THE ERIN MILLS DEVELOPMENT CORPORATION	EGLINTON AVE.	MISSISSAUGA CITY ON	
CONV	WALMART CANADA INC.		ON	
ECA	The Regional Municipality of Peel	Erin Mills Pky	Mississauga ON	L6T 4B9
ECA	The Erin Mills Development Corporation	South of Eglinton Ave W	Mississauga ON	L4K 1Y2
ECA	The Regional Municipality of Peel	Erin Mills Pky	Mississauga ON	L6T 4B9
ECA	Metrolinx	Eglinton Ave W	Mississauga ON	M5J 2W3
ECA	The Erin Mills Development Corporation	South of Eglinton Ave W	Mississauga ON	L4K 1Y2
ECA	WAL-MART CANADA CORP/LA COMPAGNIE WAL-MART DU CANADA		ON	
ECA	The Regional Municipality of Peel	Erin Mills Pky	Mississauga ON	L6T 3Y3
ECA	The Erin Mills Development Corporation	South of Eglinton Ave W	Mississauga ON	L4K 1Y2
ECA	Metrolinx	Eglinton Ave W	Mississauga ON	M5J 2W3
ECA	Regional Municipality of Peel	Eglinton Ave W	Mississauga ON	L6T 4B9
GEN	Trans-Northern Pipelines Inc.	Lot 33, Concession 2	Mississauga ON	L5J 1P2
SPL	Walmart Store # 1061<UNOFFICIAL>		Mississauga ON	
SPL		Erin Mills Parkway, just north of 403	Mississauga ON	
WWIS		con 6	ON	

WWIS	con 6	ON
WWIS	con 6	ON
WWIS	con 6	ON
WWIS	con 6	ON
WWIS	con 6	ON
WWIS	con 6	ON
WWIS	con 6	ON
WWIS	con 6	ON
WWIS	con 6	ON
WWIS	con 6	ON
WWIS	con 6	ON
WWIS	con 6	ON
WWIS	con 6	ON
WWIS	con 6	ON
WWIS	con 6	ON

Unplottable Report

Site: 455469 ONTARIO LIMITED
EGLINTON AVE. WEST MISSISSAUGA CITY ON

Database:
CA

Certificate #: 3-2137-87-
Application Year: 87
Issue Date: 12/7/1987
Approval Type: Municipal sewage
Status: Approved
Application Type:
Client Name:
Client Address:
Client City:
Client Postal Code:
Project Description:
Contaminants:
Emission Control:

Site: R.M. PEEL
EGLINTON AVE. W. MISSISSAUGA CITY ON

Database:
CA

Certificate #: 3-0036-88-
Application Year: 88
Issue Date: 1/28/1988
Approval Type: Municipal sewage
Status: Approved
Application Type:
Client Name:
Client Address:
Client City:
Client Postal Code:
Project Description:
Contaminants:
Emission Control:

Site: R.M. OF PEEL
ERIN MILLS PARKWAY MISSISSAUGA CITY ON

Database:
CA

Certificate #: 3-0969-89-
Application Year: 89
Issue Date: 5/31/1989
Approval Type: Municipal sewage
Status: Approved
Application Type:
Client Name:
Client Address:
Client City:
Client Postal Code:
Project Description:
Contaminants:
Emission Control:

Site: MASTERGRAIN INVESTMENTS INC. RESID. SUBD
STREET 'A'/EGLINTON AVENUE MISSISSAUGA CITY ON

Database:
CA

Certificate #: 3-2223-89-
Application Year: 89

Issue Date: 11/22/1989
Approval Type: Municipal sewage
Status: Approved
Application Type:
Client Name:
Client Address:
Client City:
Client Postal Code:
Project Description:
Contaminants:
Emission Control:

Site: **R.M. OF PEEL**
EGLINTON AVE. W. MISSISSAUGA CITY ON

Database:
CA

Certificate #: 7-0035-88-
Application Year: 88
Issue Date: 1/28/1988
Approval Type: Municipal water
Status: Approved
Application Type:
Client Name:
Client Address:
Client City:
Client Postal Code:
Project Description:
Contaminants:
Emission Control:

Site: **FUSCOM INVESTORS INC.**
EGLINTON AVE. W. MISSISSAUGA CITY ON

Database:
CA

Certificate #: 7-1389-88-
Application Year: 88
Issue Date: 8/26/1988
Approval Type: Municipal water
Status: Approved
Application Type:
Client Name:
Client Address:
Client City:
Client Postal Code:
Project Description:
Contaminants:
Emission Control:

Site: **KANEFF HOLDINGS INC.**
EGLINTON AVE. WEST MISSISSAUGA CITY ON

Database:
CA

Certificate #: 7-1767-88-
Application Year: 88
Issue Date: 10/30/1988
Approval Type: Municipal water
Status: Approved
Application Type:
Client Name:
Client Address:
Client City:
Client Postal Code:
Project Description:
Contaminants:
Emission Control:

Site: KINGSBRIDGE DEVELOPMENTS INC
EGLINTON AVE. MISSISSAUGA CITY ON

Database:
CA

Certificate #: 7-1761-87-
Application Year: 87
Issue Date: 11/30/1987
Approval Type: Municipal water
Status: Approved
Application Type:
Client Name:
Client Address:
Client City:
Client Postal Code:
Project Description:
Contaminants:
Emission Control:

Site: ONTARIO CLEAN WATER AGENCY
ERIN MILLS PARKWAY MISSISSAUGA CITY ON

Database:
CA

Certificate #: 7-1107-94-
Application Year: 94
Issue Date: 11/30/1994
Approval Type: Municipal water
Status: Approved
Application Type:
Client Name:
Client Address:
Client City:
Client Postal Code:
Project Description:
Contaminants:
Emission Control:

Site: MASTERGRAIN INVESTMENTS INC. RESID. SUBD
STREET 'A'/EGLINTON AVENUE MISSISSAUGA CITY ON

Database:
CA

Certificate #: 7-1843-89-
Application Year: 89
Issue Date: 11/22/1989
Approval Type: Municipal water
Status: Approved
Application Type:
Client Name:
Client Address:
Client City:
Client Postal Code:
Project Description:
Contaminants:
Emission Control:

Site: MISSISSAUGA CITY
EGLINTON AVE. MISSISSAUGA CITY ON

Database:
CA

Certificate #: 3-1543-86-
Application Year: 86
Issue Date: 10/16/1986
Approval Type: Municipal sewage
Status: Approved
Application Type:
Client Name:
Client Address:
Client City:
Client Postal Code:
Project Description:

Contaminants:
Emission Control:

Site: MISSISSAUGA CITY
EGLINTON AVE. MISSISSAUGA CITY ON

Database:
CA

Certificate #: 3-1481-88-
Application Year: 88
Issue Date: 8/25/1988
Approval Type: Municipal sewage
Status: Approved
Application Type:
Client Name:
Client Address:
Client City:
Client Postal Code:
Project Description:
Contaminants:
Emission Control:

Site: GOLDHOME INVESTMENTS LTD.
EGLINTON AVE./STREET 'A' MISSISSAUGA ON

Database:
CA

Certificate #: 7-0788-85-006
Application Year: 85
Issue Date: 9/10/85
Approval Type: Municipal water
Status: Approved
Application Type:
Client Name:
Client Address:
Client City:
Client Postal Code:
Project Description:
Contaminants:
Emission Control:

Site: GOLDHOME INVESTMENTS LTD.
EGLINTON AVE./STREET 'A' MISSISSAUGA ON

Database:
CA

Certificate #: 7-0788-85-007
Application Year: 85
Issue Date: 10/7/85
Approval Type: Municipal water
Status: Revised Ammendment
Application Type:
Client Name:
Client Address:
Client City:
Client Postal Code:
Project Description:
Contaminants:
Emission Control:

Site: GOLDHOME INVESTMENTS LTD.
EGLINTON AVE./STREET 'A' MISSISSAUGA ON

Database:
CA

Certificate #: 3-1072-85-006
Application Year: 85
Issue Date: 9/10/85
Approval Type: Municipal sewage
Status: Approved
Application Type:

Client Name:
Client Address:
Client City:
Client Postal Code:
Project Description:
Contaminants:
Emission Control:

Site: **GOLDOME INVESTMENTS LTD.**
EGLINTON AVE./STREET 'A' MISSISSAUGA ON

Database:
CA

Certificate #: 3-1072-85-007
Application Year: 85
Issue Date: 10/7/85
Approval Type: Municipal sewage
Status: Revised Ammendment
Application Type:
Client Name:
Client Address:
Client City:
Client Postal Code:
Project Description:
Contaminants:
Emission Control:

Site: **Eglinton Avenue West Mississauga ON**

Database:
CA

Certificate #: 4272-4Y5KYY
Application Year: 01
Issue Date: 7/6/01
Approval Type: Municipal & Private sewage
Status: Approved
Application Type: New Certificate of Approval
Client Name: The Erin Mills Development Corporation
Client Address: 7501 Keele Street, Suite 500, Concord
Client City: Vaughan
Client Postal Code: L4K 1Y2
Project Description: Construction of sanitary and storm sewers on Eglinton Avenue West.
Contaminants:
Emission Control:

Site: **Eglinton Avenue West Mississauga ON**

Database:
CA

Certificate #: 4841-4Y5L6T
Application Year: 01
Issue Date: 7/6/01
Approval Type: Municipal & Private water
Status: Approved
Application Type: New Certificate of Approval
Client Name: The Erin Mills Development Corporation
Client Address: 7501 Keele Street, Suite 500, Concord
Client City: Vaughan
Client Postal Code: L4K 1Y2
Project Description: Construction of watermians on Eglinton Avenue West
Contaminants:
Emission Control:

Site: **Along Erin Mills Parkway**
Part of Lot 32, Concession 2, North of Dundas St. Mississauga ON

Database:
CA

Certificate #: 7643-54JJNG

Application Year: 01
Issue Date: 11/16/01
Approval Type: Municipal & Private water
Status: Approved
Application Type: New Certificate of Approval
Client Name: The Corporation of the Regional Municipality of Peel
Client Address: 10 Peel Centre Drive, Fourth Floor
Client City: Brampton
Client Postal Code: L6T 4B9
Project Description: Watermain construction
Contaminants:
Emission Control:

Site: *The Erin Mills Development Corporation*
South of Eglinton Ave W Mississauga ON

Database:
[CA](#)

Certificate #: 3777-7VARPZ
Application Year: 2009
Issue Date: 8/31/2009
Approval Type: Municipal and Private Sewage Works
Status: Approved
Application Type:
Client Name:
Client Address:
Client City:
Client Postal Code:
Project Description:
Contaminants:
Emission Control:

Site: *The Erin Mills Development Corporation*
South of Eglinton Ave W Mississauga ON

Database:
[CA](#)

Certificate #: 8057-7JBHJ7
Application Year: 2008
Issue Date: 9/9/2008
Approval Type: Municipal and Private Sewage Works
Status: Approved
Application Type:
Client Name:
Client Address:
Client City:
Client Postal Code:
Project Description:
Contaminants:
Emission Control:

Site: *2144193 Ontario Inc.*
Eglinton Ave W Mississauga ON

Database:
[CA](#)

Certificate #: 9942-7GDR4N
Application Year: 2008
Issue Date: 7/11/2008
Approval Type: Municipal and Private Sewage Works
Status: Approved
Application Type:
Client Name:
Client Address:
Client City:
Client Postal Code:
Project Description:
Contaminants:
Emission Control:

Site: 1500 Diameter Streetsville Feedermain
Erin Mills Parkway Mississauga ON

Database:
CA

Certificate #: 1530-4YWK9A
Application Year: 01
Issue Date: 7/31/01
Approval Type: Municipal & Private water
Status: Approved
Application Type: New Certificate of Approval
Client Name: Corporation of the Regional Municipality of Peel
Client Address: 10 Peel Centre Drive
Client City: Brampton
Client Postal Code: L6T 4B9
Project Description: This application is for the construction of watermain and appurtenances to be constructed on Erin Mills Parkway.
Contaminants:
Emission Control:

Site: MISSISSAUGA CITY
EGLINTON AVE. MISSISSAUGA CITY ON

Database:
CA

Certificate #: 3-1682-87-
Application Year: 87
Issue Date: 10/13/1987
Approval Type: Municipal sewage
Status: Approved
Application Type:
Client Name:
Client Address:
Client City:
Client Postal Code:
Project Description:
Contaminants:
Emission Control:

Site: THE ERIN MILLS DEVELOPMENT CORPORATION
EGLINTON AVE. MISSISSAUGA CITY ON

Database:
CA

Certificate #: 3-1471-87-
Application Year: 87
Issue Date: 8/14/1987
Approval Type: Municipal sewage
Status: Approved
Application Type:
Client Name:
Client Address:
Client City:
Client Postal Code:
Project Description:
Contaminants:
Emission Control:

Site: WALMART CANADA INC.
ON

Database:
CONV

File No:
Crown Brief No: 98-0000-9003
Court Location:
Publication City:
Publication Title:
Act:
Act(s):
First Matter:
Second Matter:
Investigation 1:

Location:
Region: CENTRAL REGION
Ministry District:

Investigation 2:
Penalty Imposed:
Description:
Background:
URL:

THIS IS THE CENTRAL BRIEF FOR ALL P.O.A. TICKETS

Additional Details

Publication Date:
Count: 1
Act: PA
Regulation: 914
Section: 125(B)
Act/Regulation/Section: PA-914-125(B)
Date of Offence:
Date of Conviction:
Date Charged: 8/3/00
Charge Disposition: SUSPENDED SENTENCE
Fine: \$305.00
Synopsis:

Site: *The Regional Municipality of Peel*
Erin Mills Pky Mississauga ON L6T 4B9

Database:
[ECA](#)

Approval No: 8247-92QSTT
Approval Date: 2012-12-11
Status: Revoked and/or Replaced
Record Type: ECA
Link Source: IDS
SWP Area Name:
Approval Type: ECA-MUNICIPAL AND PRIVATE SEWAGE WORKS
Project Type: MUNICIPAL AND PRIVATE SEWAGE WORKS
Business Name: The Regional Municipality of Peel
Address: Erin Mills Pky
Full Address:
Full PDF Link: <https://www.accessenvironment.ene.gov.on.ca/instruments/0770-92AT2H-14.pdf>
PDF Site Location:

MOE District:
City:
Longitude:
Latitude:
Geometry X:
Geometry Y:

Site: *The Erin Mills Development Corporation*
South of Eglinton Ave W Mississauga ON L4K 1Y2

Database:
[ECA](#)

Approval No: 7666-7JBHD4
Approval Date: 2008-09-09
Status: Approved
Record Type: ECA
Link Source: IDS
SWP Area Name:
Approval Type: ECA-Municipal Drinking Water Systems
Project Type: Municipal Drinking Water Systems
Business Name: The Erin Mills Development Corporation
Address: South of Eglinton Ave W
Full Address:
Full PDF Link:
PDF Site Location:

MOE District:
City:
Longitude:
Latitude:
Geometry X:
Geometry Y:

Site: *The Regional Municipality of Peel*
Erin Mills Pky Mississauga ON L6T 4B9

Database:
[ECA](#)

Approval No: 5150-9ENR22
Approval Date: 2014-01-10
Status: Revoked and/or Replaced
Record Type: ECA
Link Source: IDS
SWP Area Name:
Approval Type: ECA-MUNICIPAL AND PRIVATE SEWAGE WORKS

MOE District:
City:
Longitude:
Latitude:
Geometry X:
Geometry Y:

Project Type: MUNICIPAL AND PRIVATE SEWAGE WORKS
Business Name: The Regional Municipality of Peel
Address: Erin Mills Pky
Full Address:
Full PDF Link: <https://www.accessenvironment.ene.gov.on.ca/instruments/7800-9E8M8B-14.pdf>
PDF Site Location:

Site: *Metrolinx
Eglinton Ave W Mississauga ON M5J 2W3*

Database:
[ECA](#)

Approval No: 5758-9NFLGU
Approval Date: 2014-09-08
Status: Revoked and/or Replaced
Record Type: ECA
Link Source: IDS
SWP Area Name:
Approval Type: ECA-MUNICIPAL AND PRIVATE SEWAGE WORKS
Project Type: MUNICIPAL AND PRIVATE SEWAGE WORKS
Business Name: Metrolinx
Address: Eglinton Ave W
Full Address:
Full PDF Link: <https://www.accessenvironment.ene.gov.on.ca/instruments/0830-9N6R6M-14.pdf>
PDF Site Location:

MOE District:
City:
Longitude:
Latitude:
Geometry X:
Geometry Y:

Site: *The Erin Mills Development Corporation
South of Eglinton Ave W Mississauga ON L4K 1Y2*

Database:
[ECA](#)

Approval No: 3777-7VARPZ
Approval Date: 2009-08-31
Status: Approved
Record Type: ECA
Link Source: IDS
SWP Area Name:
Approval Type: ECA-MUNICIPAL AND PRIVATE SEWAGE WORKS
Project Type: MUNICIPAL AND PRIVATE SEWAGE WORKS
Business Name: The Erin Mills Development Corporation
Address: South of Eglinton Ave W
Full Address:
Full PDF Link: <https://www.accessenvironment.ene.gov.on.ca/instruments/6408-7RZKR8-14.pdf>
PDF Site Location:

MOE District:
City:
Longitude:
Latitude:
Geometry X:
Geometry Y:

Site: *WAL-MART CANADA CORP/LA COMPAGNIE WAL-MART DU CANADA
ON*

Database:
[ECA](#)

Approval No: R-003-8557398027
Approval Date: 2015-12-15
Status: Registered
Record Type:
Link Source:
SWP Area Name:
Approval Type:
Project Type: Heating System
Business Name: WAL-MART CANADA CORP/LA COMPAGNIE WAL-MART DU CANADA
Address: 2160 BURNHAMTHORPE MISSISSAUGA
Full Address:
Full PDF Link: <http://www.accessenvironment.ene.gov.on.ca/AEWeb/ae/ViewDocument.action?documentRefID=2018746>
PDF Site Location:

MOE District:
City:
Longitude:
Latitude:
Geometry X:
Geometry Y:

Site: *The Regional Municipality of Peel
Erin Mills Pky Mississauga ON L6T 3Y3*

Database:
[ECA](#)

Approval No: 0567-7BKMD3
Approval Date: 2008-02-08

MOE District:
City:

Status: Approved
Record Type: ECA
Link Source: IDS
SWP Area Name:
Approval Type: ECA-Municipal Drinking Water Systems
Project Type: Municipal Drinking Water Systems
Business Name: The Regional Municipality of Peel
Address: Erin Mills Pky
Full Address:
Full PDF Link:
PDF Site Location:

Longitude:
Latitude:
Geometry X:
Geometry Y:

Site: *The Erin Mills Development Corporation*
South of Eglinton Ave W Mississauga ON L4K 1Y2

Database:
[ECA](#)

Approval No: 8057-7JBHJ7
Approval Date: 2008-09-09
Status: Approved
Record Type: ECA
Link Source: IDS
SWP Area Name:
Approval Type: ECA-MUNICIPAL AND PRIVATE SEWAGE WORKS
Project Type: MUNICIPAL AND PRIVATE SEWAGE WORKS
Business Name: The Erin Mills Development Corporation
Address: South of Eglinton Ave W
Full Address:
Full PDF Link: <https://www.accessenvironment.ene.gov.on.ca/instruments/0555-7J7QGF-14.pdf>
PDF Site Location:

MOE District:
City:
Longitude:
Latitude:
Geometry X:
Geometry Y:

Site: *Metrolinx*
Eglinton Ave W Mississauga ON M5J 2W3

Database:
[ECA](#)

Approval No: 0445-9YVPCU
Approval Date: 2015-07-30
Status: Approved
Record Type: ECA
Link Source: IDS
SWP Area Name:
Approval Type: ECA-MUNICIPAL AND PRIVATE SEWAGE WORKS
Project Type: MUNICIPAL AND PRIVATE SEWAGE WORKS
Business Name: Metrolinx
Address: Eglinton Ave W
Full Address:
Full PDF Link: <https://www.accessenvironment.ene.gov.on.ca/instruments/4036-9YVJFG-14.pdf>
PDF Site Location:

MOE District:
City:
Longitude:
Latitude:
Geometry X:
Geometry Y:

Site: *Regional Municipality of Peel*
Eglinton Ave W Mississauga ON L6T 4B9

Database:
[ECA](#)

Approval No: 1557-A3SNE9
Approval Date: 2015-11-03
Status: Approved
Record Type: ECA
Link Source: IDS
SWP Area Name:
Approval Type: ECA-MUNICIPAL AND PRIVATE SEWAGE WORKS
Project Type: MUNICIPAL AND PRIVATE SEWAGE WORKS
Business Name: Regional Municipality of Peel
Address: Eglinton Ave W
Full Address:
Full PDF Link: <https://www.accessenvironment.ene.gov.on.ca/instruments/4330-A2UQDN-14.pdf>
PDF Site Location:

MOE District:
City:
Longitude:
Latitude:
Geometry X:
Geometry Y:

Site: Trans-Northern Pipelines Inc.
Lot 33, Concession 2 Mississauga ON L5J 1P2

Database:
GEN

Generator Info

Generator No:	ON6307715	Choice of Contact:	
Approval Years:	As of Oct 2019	Contaminated Fac:	
Status:	Registered	MHSW Facility:	
PO Box No:		SIC Code:	
Country:	Canada		
Co Admin:			
Phone No Admin:			
SIC Description:			

Waste Detail(s)

Waste Class: 146 L
Waste Class Name: Other specified inorganic sludges, slurries or solids

2019 Generator Info

Gen No:	ON6307715	Choice of Contact:	CO_OFFICIAL
ID:	25302	Phone No Official:	289-317-1814 Ext.
Contaminated Fac:	N	Phone No Admin:	
MHSW Facility:	N	County Ont:	PEEL (R. M.)
NAICS Code1:	486910	County Out:	
NAICS Code2:		District:	305
NAICS Code3:			
Gen Name:	Trans-Northern Pipelines Inc.		
Gen Div:			
Gen Op Name:	TNPI		
Gen Op Div:			
Site Adrs1:	Lot 33, Concession 2		
Site Bldg:			
Site Pobox:			
Province In:	ONTARIO		
Site Adrs2:			
Site City:	Mississauga		
Province Out:			
Site Postal Code:	L5J 1P2		
Site Country:	Canada		
Co Official:	Hali Martin		
Co Admin:			

Site: Walmart Store # 1061<UNOFFICIAL>
Mississauga ON

Database:
SPL

Ref No:	1628-9J3J53	Municipality No:	
Year:		Nature of Damage:	
Incident Dt:	2014/04/11	Discharger Report:	
Dt MOE Arvl on Scn:		Material Group:	
MOE Reported Dt:	2014/04/11	Impact to Health:	
Dt Document Closed:	2014/07/24	Agency Involved:	
Site No:	NA		
MOE Response:	No Field Response		
Site County/District:			
Site Geo Ref Meth:			
Site District Office:			
Nearest Watercourse:			
Site Name:	800 Matheson Blvd<UNOFFICIAL>		
Site Address:			
Site Region:			
Site Municipality:	Mississauga		
Site Lot:			
Site Conc:			
Site Geo Ref Accu:			

Site Map Datum:
Northing:
Easting:
Entity Operating Name:
Client Name: Walmart Store # 1061<UNOFFICIAL>
Client Type:
Source Type:
Incident Cause: Leak/Break
Incident Preceding Spill:
Incident Reason: Equipment Failure
Incident Summary: Walmart: Refridgerant leak
Environment Impact: Confirmed
Health Env Consequence:
Nature of Impact: Air Pollution
Contaminant Qty: 350 kg
Contaminant Qty 1: 350
Contaminant Unit: kg
Contaminant Code: 38
Contaminant Name: FREON HP-62 (CFC)
Contaminant Limit 1:
Contam Limit Freq 1:
Contaminant UN No 1:
Receiving Medium:
Activity Preceding Spill:
Property 2nd Watershed:
Property Tertiary Watershed:
Sector Type: Pipeline/Components
SAC Action Class: Air Spills - Gases and Vapours
Call Report Locatn Geodata:
Time Reported:
System Facility Address:

Site: Erin Mills Parkway, just north of 403 Mississauga ON

Database:
 SPL

Ref No:	0524-8V2VNF	Municipality No:	
Year:		Nature of Damage:	
Incident Dt:	07-JUN-12	Discharger Report:	
Dt MOE Arvl on Scn:		Material Group:	
MOE Reported Dt:	07-JUN-12	Impact to Health:	
Dt Document Closed:		Agency Involved:	
Site No:			
MOE Response:			
Site County/District:			
Site Geo Ref Meth:			
Site District Office:			
Nearest Watercourse:			
Site Name:	Erin Mills Parkway, just north of 403<UNOFFICIAL>		
Site Address:	Erin Mills Parkway, just north of 403		
Site Region:			
Site Municipality:	Mississauga		
Site Lot:			
Site Conc:			
Site Geo Ref Accu:			
Site Map Datum:			
Northing:			
Easting:			
Entity Operating Name:			
Client Name:			
Client Type:			
Source Type:			
Incident Cause:	Overturn - Truck Or Trailer		
Incident Preceding Spill:			
Incident Reason:	Other - Reason not otherwise defined		
Incident Summary:	Brother Z Logistics: 15L oil to cb, Credit River		
Environment Impact:	Confirmed		
Health Env Consequence:			
Nature of Impact:	Surface Water Pollution		

Contaminant Qty:
Contaminant Qty 1:
Contaminant Unit:
Contaminant Code: 15
Contaminant Name: MOTOR OIL
Contaminant Limit 1:
Contam Limit Freq 1:
Contaminant UN No 1:
Receiving Medium: Sewage - Municipal/Private and Commercial
Activity Preceding Spill:
Property 2nd Watershed:
Property Tertiary Watershed:
Sector Type: Motor Vehicle
SAC Action Class: Watercourse Spills
Call Report Locatn Geodata:
Time Reported:
System Facility Address:

Site: con 6 ON

Database:
WWIS

Well ID: 4908122	Flowing (Y/N):
Construction Date:	Flow Rate:
Use 1st: Not Used	Data Entry Status:
Use 2nd:	Data Src: 1
Final Well Status:	Date Received: 06/10/1996
Water Type:	Selected Flag: TRUE
Casing Material:	Abandonment Rec:
Audit No: 160298	Contractor: 1508
Tag:	Form Version: 1
Constructn Method:	Owner:
Elevation (m):	County: PEEL
Elevatn Reliability:	Lot:
Depth to Bedrock:	Concession: 06
Well Depth:	Concession Name: HS E
Overburden/Bedrock:	Easting NAD83:
Pump Rate:	Northing NAD83:
Static Water Level:	Zone:
Clear/Cloudy:	UTM Reliability:
Municipality: MISSISSAUGA CITY	
Site Info:	

Bore Hole Information

Bore Hole ID: 10322681	Elevation:
DP2BR:	Elevrc:
Spatial Status:	Zone: 17
Code OB:	East83:
Code OB Desc:	North83:
Open Hole:	Org CS:
Cluster Kind:	UTMRC: 9
Date Completed: 06/03/1996	UTMRC Desc: unknown UTM
Remarks:	Location Method: na
Location Method Desc: Not Applicable i.e. no UTM	
Elevrc Desc:	
Location Source Date:	
Improvement Location Source:	
Improvement Location Method:	
Source Revision Comment:	
Supplier Comment:	

Overburden and Bedrock
Materials Interval

Formation ID: 932061957
Layer: 1
Color: 6

General Color: BROWN
Material 1: 05
Material 1 Desc: CLAY
Material 2: 34
Material 2 Desc: TILL
Material 3:
Material 3 Desc:
Formation Top Depth: 0.0
Formation End Depth: 13.0
Formation End Depth UOM: ft

**Annular Space/Abandonment
Sealing Record**

Plug ID: 933170828
Layer: 1
Plug From: 0.0
Plug To: 13.0
Plug Depth UOM: ft

**Method of Construction & Well
Use**

Method Construction ID: 964908122
Method Construction Code: 6
Method Construction: Boring
Other Method Construction:

Pipe Information

Pipe ID: 10871251
Casing No: 1
Comment:
Alt Name:

Site: con 6 ON

Database:
WWIS

Well ID: 4908121	Flowing (Y/N):
Construction Date:	Flow Rate:
Use 1st: Not Used	Data Entry Status:
Use 2nd:	Data Src: 1
Final Well Status:	Date Received: 06/10/1996
Water Type:	Selected Flag: TRUE
Casing Material:	Abandonment Rec:
Audit No: 160299	Contractor: 1508
Tag:	Form Version: 1
Constructn Method:	Owner:
Elevation (m):	County: PEEL
Elevatn Reliabilty:	Lot:
Depth to Bedrock:	Concession: 06
Well Depth:	Concession Name: HS E
Overburden/Bedrock:	Easting NAD83:
Pump Rate:	Northing NAD83:
Static Water Level:	Zone:
Clear/Cloudy:	UTM Reliability:
Municipality: MISSISSAUGA CITY	
Site Info:	

Bore Hole Information

Bore Hole ID: 10322680	Elevation:
DP2BR:	Elevrc:
Spatial Status:	Zone: 17
Code OB:	East83:
Code OB Desc:	North83:

Open Hole:
Cluster Kind:
Date Completed: 06/03/1996
Remarks:
Location Method Desc: Not Applicable i.e. no UTM
Elevrc Desc:
Location Source Date:
Improvement Location Source:
Improvement Location Method:
Source Revision Comment:
Supplier Comment:

Org CS:
UTMRC: 9
UTMRC Desc: unknown UTM
Location Method: na

Overburden and Bedrock
Materials Interval

Formation ID: 932061956
Layer: 1
Color: 6
General Color: BROWN
Material 1: 05
Material 1 Desc: CLAY
Material 2: 34
Material 2 Desc: TILL
Material 3:
Material 3 Desc:
Formation Top Depth: 0.0
Formation End Depth: 15.0
Formation End Depth UOM: ft

Annular Space/Abandonment
Sealing Record

Plug ID: 933170827
Layer: 1
Plug From: 0.0
Plug To: 15.0
Plug Depth UOM: ft

Method of Construction & Well
Use

Method Construction ID: 964908121
Method Construction Code: 6
Method Construction: Boring
Other Method Construction:

Pipe Information

Pipe ID: 10871250
Casing No: 1
Comment:
Alt Name:

Site: con 6 ON

Database:
WWIS

Well ID: 4908123
Construction Date:
Use 1st: Not Used
Use 2nd:
Final Well Status:
Water Type:
Casing Material:
Audit No: 160297
Tag:
Constructn Method:

Flowing (Y/N):
Flow Rate:
Data Entry Status:
Data Src: 1
Date Received: 06/10/1996
Selected Flag: TRUE
Abandonment Rec:
Contractor: 1508
Form Version: 1
Owner:

Elevation (m):
Elevatn Reliability:
Depth to Bedrock:
Well Depth:
Overburden/Bedrock:
Pump Rate:
Static Water Level:
Clear/Cloudy:
Municipality: MISSISSAUGA CITY
Site Info:

County: PEEL
Lot:
Concession: 06
Concession Name: HS E
Easting NAD83:
Northing NAD83:
Zone:
UTM Reliability:

Bore Hole Information

Bore Hole ID: 10322682
DP2BR:
Spatial Status:
Code OB:
Code OB Desc:
Open Hole:
Cluster Kind:
Date Completed: 06/03/1996
Remarks:
Location Method Desc: Not Applicable i.e. no UTM
Elevrc Desc:
Location Source Date:
Improvement Location Source:
Improvement Location Method:
Source Revision Comment:
Supplier Comment:

Elevation:
Elevrc:
Zone: 17
East83:
North83:
Org CS:
UTMRC: 9
UTMRC Desc: unknown UTM
Location Method: na

Overburden and Bedrock
Materials Interval

Formation ID: 932061958
Layer: 1
Color: 6
General Color: BROWN
Material 1: 05
Material 1 Desc: CLAY
Material 2: 34
Material 2 Desc: TILL
Material 3:
Material 3 Desc:
Formation Top Depth: 0.0
Formation End Depth: 25.0
Formation End Depth UOM: ft

Annular Space/Abandonment
Sealing Record

Plug ID: 933170829
Layer: 1
Plug From: 0.0
Plug To: 25.0
Plug Depth UOM: ft

Method of Construction & Well
Use

Method Construction ID: 964908123
Method Construction Code: 6
Method Construction: Boring
Other Method Construction:

Pipe Information

Pipe ID: 10871252
Casing No: 1
Comment:
Alt Name:

Site:
con 6 ON

Database:
WWIS

Well ID:	4908124	Flowing (Y/N):	
Construction Date:		Flow Rate:	
Use 1st:	Not Used	Data Entry Status:	
Use 2nd:		Data Src:	1
Final Well Status:		Date Received:	06/10/1996
Water Type:		Selected Flag:	TRUE
Casing Material:		Abandonment Rec:	
Audit No:	160283	Contractor:	1508
Tag:		Form Version:	1
Constructn Method:		Owner:	
Elevation (m):		County:	PEEL
Elevatn Reliability:		Lot:	
Depth to Bedrock:		Concession:	06
Well Depth:		Concession Name:	HS E
Overburden/Bedrock:		Easting NAD83:	
Pump Rate:		Northing NAD83:	
Static Water Level:		Zone:	
Clear/Cloudy:		UTM Reliability:	
Municipality:	MISSISSAUGA CITY		
Site Info:			

Bore Hole Information

Bore Hole ID:	10322683	Elevation:	
DP2BR:		Elevrc:	
Spatial Status:		Zone:	17
Code OB:		East83:	
Code OB Desc:		North83:	
Open Hole:		Org CS:	
Cluster Kind:		UTMRC:	9
Date Completed:	05/31/1996	UTMRC Desc:	unknown UTM
Remarks:		Location Method:	na
Location Method Desc:	Not Applicable i.e. no UTM		
Elevrc Desc:			
Location Source Date:			
Improvement Location Source:			
Improvement Location Method:			
Source Revision Comment:			
Supplier Comment:			

Overburden and Bedrock

Materials Interval

Formation ID:	932061959
Layer:	1
Color:	6
General Color:	BROWN
Material 1:	05
Material 1 Desc:	CLAY
Material 2:	01
Material 2 Desc:	FILL
Material 3:	86
Material 3 Desc:	STICKY
Formation Top Depth:	0.0
Formation End Depth:	20.0
Formation End Depth UOM:	ft

Annular Space/Abandonment
Sealing Record

Plug ID: 933170830
Layer: 1
Plug From: 0.0
Plug To: 20.0
Plug Depth UOM: ft

Method of Construction & Well Use

Method Construction ID: 964908124
Method Construction Code: B
Method Construction: Other Method
Other Method Construction:

Pipe Information

Pipe ID: 10871253
Casing No: 1
Comment:
Alt Name:

Site:
con 6 ON

Database:
WWIS

Well ID:	4908120	Flowing (Y/N):	
Construction Date:		Flow Rate:	
Use 1st:	Not Used	Data Entry Status:	
Use 2nd:		Data Src:	1
Final Well Status:		Date Received:	06/10/1996
Water Type:		Selected Flag:	TRUE
Casing Material:		Abandonment Rec:	
Audit No:	160300	Contractor:	1508
Tag:		Form Version:	1
Constructn Method:		Owner:	
Elevation (m):		County:	PEEL
Elevatn Reliabilty:		Lot:	
Depth to Bedrock:		Concession:	06
Well Depth:		Concession Name:	HS E
Overburden/Bedrock:		Easting NAD83:	
Pump Rate:		Northing NAD83:	
Static Water Level:		Zone:	
Clear/Cloudy:		UTM Reliability:	
Municipality:	MISSISSAUGA CITY		
Site Info:			

Bore Hole Information

Bore Hole ID:	10322679	Elevation:	
DP2BR:		Elevrc:	
Spatial Status:		Zone:	17
Code OB:		East83:	
Code OB Desc:		North83:	
Open Hole:		Org CS:	
Cluster Kind:		UTMRC:	9
Date Completed:	06/03/1996	UTMRC Desc:	unknown UTM
Remarks:		Location Method:	na
Location Method Desc:	Not Applicable i.e. no UTM		
Elevrc Desc:			
Location Source Date:			
Improvement Location Source:			
Improvement Location Method:			
Source Revision Comment:			
Supplier Comment:			

Overburden and Bedrock

Materials Interval

Formation ID: 932061955
Layer: 1
Color: 6
General Color: BROWN
Material 1: 05
Material 1 Desc: CLAY
Material 2: 34
Material 2 Desc: TILL
Material 3:
Material 3 Desc:
Formation Top Depth: 0.0
Formation End Depth: 10.0
Formation End Depth UOM: ft

Annular Space/Abandonment Sealing Record

Plug ID: 933170826
Layer: 1
Plug From: 0.0
Plug To: 10.0
Plug Depth UOM: ft

Method of Construction & Well Use

Method Construction ID: 964908120
Method Construction Code: 6
Method Construction: Boring
Other Method Construction:

Pipe Information

Pipe ID: 10871249
Casing No: 1
Comment:
Alt Name:

Site: con 6 ON

Database:
WWIS

Well ID: 4908119
Construction Date:
Use 1st: Not Used
Use 2nd:
Final Well Status:
Water Type:
Casing Material:
Audit No: 160301
Tag:
Constructn Method:
Elevation (m):
Elevatn Reliabilty:
Depth to Bedrock:
Well Depth:
Overburden/Bedrock:
Pump Rate:
Static Water Level:
Clear/Cloudy:
Municipality: MISSISSAUGA CITY
Site Info:

Flowing (Y/N):
Flow Rate:
Data Entry Status:
Data Src: 1
Date Received: 06/10/1996
Selected Flag: TRUE
Abandonment Rec:
Contractor: 1508
Form Version: 1
Owner:
County: PEEL
Lot:
Concession: 06
Concession Name: HS E
Easting NAD83:
Northing NAD83:
Zone:
UTM Reliability:

Bore Hole Information

Bore Hole ID: 10322678
DP2BR:
Spatial Status:
Code OB:
Code OB Desc:
Open Hole:
Cluster Kind:
Date Completed: 06/04/1996
Remarks:

Elevation:
Elevrc:
Zone: 17
East83:
North83:
Org CS:
UTMRC: 9
UTMRC Desc: unknown UTM
Location Method: na

Location Method Desc: Not Applicable i.e. no UTM
Elevrc Desc:
Location Source Date:
Improvement Location Source:
Improvement Location Method:
Source Revision Comment:
Supplier Comment:

Overburden and Bedrock

Materials Interval

Formation ID: 932061954
Layer: 1
Color: 6
General Color: BROWN
Material 1: 05
Material 1 Desc: CLAY
Material 2: 34
Material 2 Desc: TILL
Material 3:
Material 3 Desc:
Formation Top Depth: 0.0
Formation End Depth: 13.0
Formation End Depth UOM: ft

Annular Space/Abandonment

Sealing Record

Plug ID: 933170825
Layer: 1
Plug From: 0.0
Plug To: 13.0
Plug Depth UOM: ft

Method of Construction & Well

Use

Method Construction ID: 964908119
Method Construction Code: 6
Method Construction: Boring
Other Method Construction:

Pipe Information

Pipe ID: 10871248
Casing No: 1
Comment:
Alt Name:

Site:
con 6 ON

Database:
WWIS

Well ID: 4908118
Construction Date:
Use 1st: Not Used
Use 2nd:
Final Well Status:

Flowing (Y/N):
Flow Rate:
Data Entry Status:
Data Src: 1
Date Received: 06/10/1996

Water Type:
Casing Material:
Audit No: 160303
Tag:
Constructn Method:
Elevation (m):
Elevatn Reliability:
Depth to Bedrock:
Well Depth:
Overburden/Bedrock:
Pump Rate:
Static Water Level:
Clear/Cloudy:
Municipality: MISSISSAUGA CITY
Site Info:

Selected Flag: TRUE
Abandonment Rec:
Contractor: 1508
Form Version: 1
Owner:
County: PEEL
Lot:
Concession: 06
Concession Name: HS E
Easting NAD83:
Northing NAD83:
Zone:
UTM Reliability:

Bore Hole Information

Bore Hole ID: 10322677
DP2BR:
Spatial Status:
Code OB:
Code OB Desc:
Open Hole:
Cluster Kind:
Date Completed: 06/04/1996
Remarks:
Location Method Desc: Not Applicable i.e. no UTM
Elevrc Desc:
Location Source Date:
Improvement Location Source:
Improvement Location Method:
Source Revision Comment:
Supplier Comment:

Elevation:
Elevrc:
Zone: 17
East83:
North83:
Org CS:
UTMRC: 9
UTMRC Desc: unknown UTM
Location Method: na

Overburden and Bedrock
Materials Interval

Formation ID: 932061953
Layer: 1
Color: 6
General Color: BROWN
Material 1: 05
Material 1 Desc: CLAY
Material 2: 34
Material 2 Desc: TILL
Material 3:
Material 3 Desc:
Formation Top Depth: 0.0
Formation End Depth: 14.0
Formation End Depth UOM: ft

Annular Space/Abandonment
Sealing Record

Plug ID: 933170824
Layer: 1
Plug From: 0.0
Plug To: 14.0
Plug Depth UOM: ft

Method of Construction & Well
Use

Method Construction ID: 964908118
Method Construction Code: 0

Method Construction: Not Known
Other Method Construction:

Pipe Information

Pipe ID: 10871247
Casing No: 1
Comment:
Alt Name:

Site: con 6 ON

Database:
WWIS

Well ID: 4908117
Construction Date:
Use 1st: Not Used
Use 2nd:
Final Well Status:
Water Type:
Casing Material:
Audit No: 160304
Tag:
Constructn Method:
Elevation (m):
Elevatn Reliabilty:
Depth to Bedrock:
Well Depth:
Overburden/Bedrock:
Pump Rate:
Static Water Level:
Clear/Cloudy:
Municipality: MISSISSAUGA CITY
Site Info:

Flowing (Y/N):
Flow Rate:
Data Entry Status:
Data Src: 1
Date Received: 06/10/1996
Selected Flag: TRUE
Abandonment Rec:
Contractor: 1508
Form Version: 1
Owner:
County: PEEL
Lot:
Concession: 06
Concession Name: HS E
Easting NAD83:
Northing NAD83:
Zone:
UTM Reliability:

Bore Hole Information

Bore Hole ID: 10322676
DP2BR:
Spatial Status:
Code OB:
Code OB Desc:
Open Hole:
Cluster Kind:
Date Completed: 06/04/1996
Remarks:
Location Method Desc: Not Applicable i.e. no UTM
Elevrc Desc:
Location Source Date:
Improvement Location Source:
Improvement Location Method:
Source Revision Comment:
Supplier Comment:

Elevation:
Elevrc:
Zone: 17
East83:
North83:
Org CS:
UTMRC: 9
UTMRC Desc: unknown UTM
Location Method: na

Overburden and Bedrock
Materials Interval

Formation ID: 932061952
Layer: 1
Color: 6
General Color: BROWN
Material 1: 05
Material 1 Desc: CLAY
Material 2: 34
Material 2 Desc: TILL
Material 3:
Material 3 Desc:
Formation Top Depth: 0.0

Formation End Depth: 14.0
Formation End Depth UOM: ft

**Annular Space/Abandonment
Sealing Record**

Plug ID: 933170823
Layer: 1
Plug From: 0.0
Plug To: 14.0
Plug Depth UOM: ft

**Method of Construction & Well
Use**

Method Construction ID: 964908117
Method Construction Code: 6
Method Construction: Boring
Other Method Construction:

Pipe Information

Pipe ID: 10871246
Casing No: 1
Comment:
Alt Name:

Site:
con 6 ON

Database:
WWIS

Well ID:	4908130	Flowing (Y/N):	
Construction Date:		Flow Rate:	
Use 1st:	Not Used	Data Entry Status:	
Use 2nd:		Data Src:	1
Final Well Status:		Date Received:	06/10/1996
Water Type:		Selected Flag:	TRUE
Casing Material:		Abandonment Rec:	
Audit No:	160281	Contractor:	1508
Tag:		Form Version:	1
Constructn Method:		Owner:	
Elevation (m):		County:	PEEL
Elevatn Reliability:		Lot:	
Depth to Bedrock:		Concession:	06
Well Depth:		Concession Name:	HS E
Overburden/Bedrock:		Easting NAD83:	
Pump Rate:		Northing NAD83:	
Static Water Level:		Zone:	
Clear/Cloudy:		UTM Reliability:	
Municipality:	MISSISSAUGA CITY		
Site Info:			

Bore Hole Information

Bore Hole ID:	10322689	Elevation:	
DP2BR:		Elevrc:	
Spatial Status:		Zone:	17
Code OB:		East83:	
Code OB Desc:		North83:	
Open Hole:		Org CS:	
Cluster Kind:		UTMRC:	9
Date Completed:	06/03/1996	UTMRC Desc:	unknown UTM
Remarks:		Location Method:	na
Location Method Desc:	Not Applicable i.e. no UTM		
Elevrc Desc:			
Location Source Date:			
Improvement Location Source:			

Improvement Location Method:
Source Revision Comment:
Supplier Comment:

Overburden and Bedrock
Materials Interval

Formation ID: 932061965
Layer: 1
Color: 6
General Color: BROWN
Material 1: 05
Material 1 Desc: CLAY
Material 2: 34
Material 2 Desc: TILL
Material 3:
Material 3 Desc:
Formation Top Depth: 0.0
Formation End Depth: 13.0
Formation End Depth UOM: ft

Annular Space/Abandonment
Sealing Record

Plug ID: 933170836
Layer: 1
Plug From: 0.0
Plug To: 13.0
Plug Depth UOM: ft

Method of Construction & Well
Use

Method Construction ID: 964908130
Method Construction Code: 6
Method Construction: Boring
Other Method Construction:

Pipe Information

Pipe ID: 10871259
Casing No: 1
Comment:
Alt Name:

Site: con 6 ON

Database:
[WWIS](#)

Well ID: 4908129
Construction Date:
Use 1st: Not Used
Use 2nd:
Final Well Status:
Water Type:
Casing Material:
Audit No: 160282
Tag:
Constructn Method:
Elevation (m):
Elevatn Reliabilty:
Depth to Bedrock:
Well Depth:
Overburden/Bedrock:
Pump Rate:
Static Water Level:
Clear/Cloudy:

Flowing (Y/N):
Flow Rate:
Data Entry Status:
Data Src: 1
Date Received: 06/10/1996
Selected Flag: TRUE
Abandonment Rec:
Contractor: 1508
Form Version: 1
Owner:
County: PEEL
Lot:
Concession: 06
Concession Name: HS E
Easting NAD83:
Northing NAD83:
Zone:
UTM Reliability:

Municipality: MISSISSAUGA CITY
Site Info:

Bore Hole Information

Bore Hole ID:	10322688	Elevation:	
DP2BR:		Elevrc:	
Spatial Status:		Zone:	17
Code OB:		East83:	
Code OB Desc:		North83:	
Open Hole:		Org CS:	9
Cluster Kind:		UTMRC:	unknown UTM
Date Completed:	06/03/1996	UTMRC Desc:	
Remarks:		Location Method:	na
Location Method Desc:	Not Applicable i.e. no UTM		
Elevrc Desc:			
Location Source Date:			
Improvement Location Source:			
Improvement Location Method:			
Source Revision Comment:			
Supplier Comment:			

Overburden and Bedrock

Materials Interval

Formation ID:	932061964
Layer:	1
Color:	6
General Color:	BROWN
Material 1:	05
Material 1 Desc:	CLAY
Material 2:	34
Material 2 Desc:	TILL
Material 3:	
Material 3 Desc:	
Formation Top Depth:	0.0
Formation End Depth:	12.0
Formation End Depth UOM:	ft

Annular Space/Abandonment

Sealing Record

Plug ID:	933170835
Layer:	1
Plug From:	0.0
Plug To:	12.0
Plug Depth UOM:	ft

Method of Construction & Well

Use

Method Construction ID:	964908129
Method Construction Code:	6
Method Construction:	Boring
Other Method Construction:	

Pipe Information

Pipe ID:	10871258
Casing No:	1
Comment:	
Alt Name:	

Site: con 6 ON

Database:
WWIS

Well ID: 4908128
Construction Date:
Use 1st: Not Used
Use 2nd:
Final Well Status:
Water Type:
Casing Material:
Audit No: 160287
Tag:
Constructn Method:
Elevation (m):
Elevatn Reliabilty:
Depth to Bedrock:
Well Depth:
Overburden/Bedrock:
Pump Rate:
Static Water Level:
Clear/Cloudy:
Municipality: MISSISSAUGA CITY
Site Info:

Flowing (Y/N):
Flow Rate:
Data Entry Status:
Data Src: 1
Date Received: 06/10/1996
Selected Flag: TRUE
Abandonment Rec:
Contractor: 1508
Form Version: 1
Owner:
County: PEEL
Lot:
Concession: 06
Concession Name: HS E
Easting NAD83:
Northing NAD83:
Zone:
UTM Reliability:

Bore Hole Information

Bore Hole ID: 10322687
DP2BR:
Spatial Status:
Code OB:
Code OB Desc:
Open Hole:
Cluster Kind:
Date Completed: 05/31/1996
Remarks:
Location Method Desc: Not Applicable i.e. no UTM
Elevrc Desc:
Location Source Date:
Improvement Location Source:
Improvement Location Method:
Source Revision Comment:
Supplier Comment:

Elevation:
Elevrc:
Zone: 17
East83:
North83:
Org CS:
UTMRC: 9
UTMRC Desc: unknown UTM
Location Method: na

Overburden and Bedrock
Materials Interval

Formation ID: 932061963
Layer: 1
Color: 2
General Color: GREY
Material 1: 05
Material 1 Desc: CLAY
Material 2:
Material 2 Desc:
Material 3:
Material 3 Desc:
Formation Top Depth: 0.0
Formation End Depth: 36.0
Formation End Depth UOM: ft

Annular Space/Abandonment
Sealing Record

Plug ID: 933170834
Layer: 1
Plug From: 0.0
Plug To: 36.0
Plug Depth UOM: ft

Method of Construction & Well Use

Method Construction ID: 964908128
Method Construction Code: 0
Method Construction: Not Known
Other Method Construction:

Pipe Information

Pipe ID: 10871257
Casing No: 1
Comment:
Alt Name:

Site:
con 6 ON

Database:
WWIS

Well ID: 4908127
Construction Date:
Use 1st: Not Used
Use 2nd:
Final Well Status:
Water Type:
Casing Material:
Audit No: 160286
Tag:
Constructn Method:
Elevation (m):
Elevatn Reliabilty:
Depth to Bedrock:
Well Depth:
Overburden/Bedrock:
Pump Rate:
Static Water Level:
Clear/Cloudy:
Municipality: MISSISSAUGA CITY
Site Info:

Flowing (Y/N):
Flow Rate:
Data Entry Status:
Data Src: 1
Date Received: 06/10/1996
Selected Flag: TRUE
Abandonment Rec:
Contractor: 1508
Form Version: 1
Owner:
County: PEEL
Lot:
Concession: 06
Concession Name: HS E
Easting NAD83:
Northing NAD83:
Zone:
UTM Reliability:

Bore Hole Information

Bore Hole ID: 10322686
DP2BR:
Spatial Status:
Code OB:
Code OB Desc:
Open Hole:
Cluster Kind:
Date Completed: 05/31/1996
Remarks:
Location Method Desc: Not Applicable i.e. no UTM
Elevrc Desc:
Location Source Date:
Improvement Location Source:
Improvement Location Method:
Source Revision Comment:
Supplier Comment:

Elevation:
Elevrc:
Zone: 17
East83:
North83:
Org CS:
UTMRC: 9
UTMRC Desc: unknown UTM
Location Method: na

Overburden and Bedrock Materials Interval

Formation ID: 932061962
Layer: 1
Color: 2
General Color: GREY
Material 1: 05
Material 1 Desc: CLAY

Material 2:
Material 2 Desc:
Material 3:
Material 3 Desc:
Formation Top Depth: 0.0
Formation End Depth: 32.0
Formation End Depth UOM: ft

Annular Space/Abandonment
Sealing Record

Plug ID: 933170833
Layer: 1
Plug From: 0.0
Plug To: 32.0
Plug Depth UOM: ft

Method of Construction & Well
Use

Method Construction ID: 964908127
Method Construction Code: B
Method Construction: Other Method
Other Method Construction:

Pipe Information

Pipe ID: 10871256
Casing No: 1
Comment:
Alt Name:

Site:
con 6 ON

Database:
WWIS

Well ID:	4908126	Flowing (Y/N):	
Construction Date:		Flow Rate:	
Use 1st:	Not Used	Data Entry Status:	
Use 2nd:		Data Src:	1
Final Well Status:		Date Received:	06/10/1996
Water Type:		Selected Flag:	TRUE
Casing Material:		Abandonment Rec:	
Audit No:	160285	Contractor:	1508
Tag:		Form Version:	1
Constructn Method:		Owner:	
Elevation (m):		County:	PEEL
Elevatn Reliability:		Lot:	
Depth to Bedrock:		Concession:	06
Well Depth:		Concession Name:	HS E
Overburden/Bedrock:		Easting NAD83:	
Pump Rate:		Northing NAD83:	
Static Water Level:		Zone:	
Clear/Cloudy:		UTM Reliability:	
Municipality:	MISSISSAUGA CITY		
Site Info:			

Bore Hole Information

Bore Hole ID:	10322685	Elevation:	
DP2BR:		Elevrc:	
Spatial Status:		Zone:	17
Code OB:		East83:	
Code OB Desc:		North83:	
Open Hole:		Org CS:	
Cluster Kind:		UTMRC:	9
Date Completed:	05/31/1996	UTMRC Desc:	unknown UTM

Remarks:
Location Method Desc: Not Applicable i.e. no UTM
Elevrc Desc:
Location Source Date:
Improvement Location Source:
Improvement Location Method:
Source Revision Comment:
Supplier Comment:

Location Method: na

Overburden and Bedrock

Materials Interval

Formation ID: 932061961
Layer: 1
Color: 6
General Color: BROWN
Material 1: 05
Material 1 Desc: CLAY
Material 2: 06
Material 2 Desc: SILT
Material 3:
Material 3 Desc:
Formation Top Depth: 0.0
Formation End Depth: 19.0
Formation End Depth UOM: ft

Annular Space/Abandonment

Sealing Record

Plug ID: 933170832
Layer: 1
Plug From: 0.0
Plug To: 19.0
Plug Depth UOM: ft

Method of Construction & Well

Use

Method Construction ID: 964908126
Method Construction Code: B
Method Construction: Other Method
Other Method Construction:

Pipe Information

Pipe ID: 10871255
Casing No: 1
Comment:
Alt Name:

Site:
con 6 ON

Database:
WWIS

Well ID: 4908125
Construction Date:
Use 1st: Not Used
Use 2nd:
Final Well Status:
Water Type:
Casing Material:
Audit No: 160284
Tag:
Constructn Method:
Elevation (m):
Elevatn Reliabilty:
Depth to Bedrock:

Flowing (Y/N):
Flow Rate:
Data Entry Status:
Data Src: 1
Date Received: 06/10/1996
Selected Flag: TRUE
Abandonment Rec:
Contractor: 1508
Form Version: 1
Owner:
County: PEEL
Lot:
Concession: 06

Well Depth:
Overburden/Bedrock:
Pump Rate:
Static Water Level:
Clear/Cloudy:
Municipality: MISSISSAUGA CITY
Site Info:

Concession Name: HS E
Easting NAD83:
Northing NAD83:
Zone:
UTM Reliability:

Bore Hole Information

Bore Hole ID: 10322684
DP2BR:
Spatial Status:
Code OB:
Code OB Desc:
Open Hole:
Cluster Kind:
Date Completed: 05/31/1996
Remarks:
Location Method Desc: Not Applicable i.e. no UTM
Elevrc Desc:
Location Source Date:
Improvement Location Source:
Improvement Location Method:
Source Revision Comment:
Supplier Comment:

Elevation:
Elevrc:
Zone: 17
East83:
North83:
Org CS:
UTMRC: 9
UTMRC Desc: unknown UTM
Location Method: na

Overburden and Bedrock

Materials Interval

Formation ID: 932061960
Layer: 1
Color: 6
General Color: BROWN
Material 1: 05
Material 1 Desc: CLAY
Material 2: 01
Material 2 Desc: FILL
Material 3: 05
Material 3 Desc: CLAY
Formation Top Depth: 0.0
Formation End Depth: 13.0
Formation End Depth UOM: ft

Annular Space/Abandonment

Sealing Record

Plug ID: 933170831
Layer: 1
Plug From: 0.0
Plug To: 13.0
Plug Depth UOM: ft

Method of Construction & Well

Use

Method Construction ID: 964908125
Method Construction Code: B
Method Construction: Other Method
Other Method Construction:

Pipe Information

Pipe ID: 10871254
Casing No: 1
Comment:

Alt Name:

Appendix: Database Descriptions

Environmental Risk Information Services (ERIS) can search the following databases. The extent of historical information varies with each database and current information is determined by what is publicly available to ERIS at the time of update. **Note:** Databases denoted with " * " indicates that the database will no longer be updated. See the individual database description for more information.

Abandoned Aggregate Inventory:

Provincial

[AAGR](#)

The MAAP Program maintains a database of abandoned pits and quarries. Please note that the database is only referenced by lot and concession and city/town location. The database provides information regarding the location, type, size, land use, status and general comments.*

Government Publication Date: Sept 2002*

Aggregate Inventory:

Provincial

[AGR](#)

This database of licensed and permitted pits and quarries is maintained by the Ontario Ministry of Natural Resources and Forestry (MNR), as regulated under the Aggregate Resources Act, R.S.O. 1990. Aggregate site data has been divided into active and inactive sites. Active sites may be further subdivided into partial surrenders. In partial surrenders, defined areas of a site are inactive while the rest of the site remains active.

Government Publication Date: Up to Nov 2024

Abandoned Mine Information System:

Provincial

[AMIS](#)

The Abandoned Mines Information System contains data on known abandoned and inactive mines located on both Crown and privately held lands. The information was provided by the Ministry of Northern Development and Mines (MNDM), with the following disclaimer: "the database provided has been compiled from various sources, and the Ministry of Northern Development and Mines makes no representation and takes no responsibility that such information is accurate, current or complete". Reported information includes official mine name, status, background information, mine start/end date, primary commodity, mine features, hazards and remediation.

Government Publication Date: 1800-Apr 2024

Anderson's Waste Disposal Sites:

Private

[ANDR](#)

The information provided in this database was collected by examining various historical documents which aimed to characterize the likely position of former waste disposal sites from 1860 to present. The research initiative behind the creation of this database was to identify those sites that are missing from the Ontario MOE Waste Disposal Site Inventory, as well as to provide revisions and corrections to the positions and descriptions of sites currently listed in the MOE inventory. In addition to historic waste disposal facilities, the database also identifies certain auto wreckers and scrap yards that have been extrapolated from documentary sources. Please note that the data is not warranted to be complete, exhaustive or authoritative. The information was collected for research purposes only.

Government Publication Date: 1860s-Present

Aboveground Storage Tanks:

Provincial

[AST](#)

Historical listing of aboveground storage tanks made available by the Department of Natural Resources and Forestry. Includes tanks used to hold water or petroleum. This dataset has been retired as of September 25, 2014 and will no longer be updated.

Government Publication Date: May 31, 2014

Automobile Wrecking & Supplies:

Private

[AUWR](#)

This database provides an inventory of known locations that are involved in the scrap metal, automobile wrecking/recycling, and automobile parts & supplies industry. Information is provided on the company name, location and business type.

Government Publication Date: 1999-Apr 30, 2024

Borehole:

Provincial

[BORE](#)

A borehole is the generalized term for any narrow shaft drilled in the ground, either vertically or horizontally. The information here includes geotechnical investigations or environmental site assessments, mineral exploration, or as a pilot hole for installing piers or underground utilities. Information is from many sources such as the Ministry of Transportation (MTO) boreholes from engineering reports and projects from the 1950 to 1990's in Southern Ontario. Boreholes from the Ontario Geological Survey (OGS) including The Urban Geology Analysis Information System (UGAIS) and the York Peel Durham Toronto (YPDT) database of the Conservation Authority Moraine Coalition. This database will include fields such as location, stratigraphy, depth, elevation, year drilled, etc. For all water well data or oil and gas well data for Ontario please refer to WWIS and OOGW.

Government Publication Date: 1875-Jul 2018

Certificates of Approval:

Provincial CA

This database contains the following types of approvals: Air & Noise, Industrial Sewage, Municipal & Private Sewage, Waste Management Systems and Renewable Energy Approvals. The MOE in Ontario states that any facility that releases emissions to the atmosphere, discharges contaminants to ground or surface water, provides potable water supplies, or stores, transports or disposes of waste, must have a Certificate of Approval before it can operate lawfully. Fields include approval number, business name, address, approval date, approval type and status. This database will no longer be updated, as CofA's have been replaced by either Environmental Activity and Sector Registry (EASR) or Environmental Compliance Approval (ECA). Please refer to those individual databases for any information after Oct.31, 2011.

Government Publication Date: 1985-Oct 30, 2011*

Dry Cleaning Facilities:

Federal CDRY

List of dry cleaning facilities made available by Environment and Climate Change Canada. Environment and Climate Change Canada's Tetrachloroethylene (Use in Dry Cleaning and Reporting Requirements) Regulations (SOR/2003-79) are intended to reduce releases of tetrachloroethylene to the environment from dry cleaning facilities.

Government Publication Date: Jan 2004-Dec 2022

Commercial Fuel Oil Tanks:

Provincial CFOT

Locations of commercial underground fuel oil tanks. This is not a comprehensive or complete inventory of commercial fuel tanks in the province; this listing is a copy of records of registered commercial underground fuel oil tanks obtained under Access to Public Information.

Note that the following types of tanks do not require registration: waste oil tanks in apartments, office buildings, residences, etc.; aboveground gas or diesel tanks. Records are not verified for accuracy or completeness.

Government Publication Date: Oct 2023

Chemical Manufacturers and Distributors:

Private CHEM

This database includes information from both a one time study conducted in 1992 and private source and is a listing of facilities that manufacture or distribute chemicals. The production of these chemical substances may involve one or more chemical reactions and/or chemical separation processes (i.e. fractionation, solvent extraction, crystallization, etc.).

Government Publication Date: 1999-Jan 31, 2020

Chemical Register:

Private CHM

This database includes a listing of locations of facilities within the Province or Territory that either manufacture and/or distributes chemicals.

Government Publication Date: 1999-Apr 30, 2024

Compressed Natural Gas Stations:

Private CNG

Canada has a network of public access compressed natural gas (CNG) refuelling stations. These stations dispense natural gas in compressed form at 3,000 pounds per square inch (psi), the pressure which is allowed within the current Canadian codes and standards. The majority of natural gas refuelling is located at existing retail gasoline that have a separate refuelling island for natural gas. This list of stations is made available by the Canadian Natural Gas Vehicle Alliance.

Government Publication Date: Dec 2012 -Feb 2025

Inventory of Coal Gasification Plants and Coal Tar Sites:

Provincial COAL

This inventory includes both the "Inventory of Coal Gasification Plant Waste Sites in Ontario-April 1987" and the Inventory of Industrial Sites Producing or Using Coal Tar and Related Tars in Ontario-November 1988) collected by the MOE. It identifies industrial sites that produced and continue to produce or use coal tar and other related tars. Detailed information is available and includes: facility type, size, land use, information on adjoining properties, soil condition, site operators/occupants, site description, potential environmental impacts and historic maps available. This was a one-time inventory.*

Government Publication Date: Apr 1987 and Nov 1988*

Compliance and Convictions:

Provincial CONV

This database summarizes the fines and convictions handed down by the Ontario courts beginning in 1989. Companies and individuals named here have been found guilty of environmental offenses in Ontario courts of law.

Government Publication Date: 1989-Dec 2024

Certificates of Property Use:

Provincial CPU

This is a subset taken from Ontario's Environmental Registry (EBR) database. It will include CPU's on the registry such as (EPA s. 168.6) - Certificate of Property Use.

Government Publication Date: 1994 - Feb 28, 2025

Drill Hole Database:

Provincial [DRL](#)

The Ontario Drill Hole Database (ODHD) is offered by the Province of Ontario's Ministry of Mines. The dataset contains information for over 164,000 percussion, overburden, sonic and diamond-drill holes. The presence of assay results with cutoff values for gold, silver, copper, zinc, lead, nickel and platinum group elements is noted. Drill hole data are compiled from assessment files that have been submitted to the ministry in accordance with the Ontario Mining Act (OMA). Source assessment file numbers are captured for cross reference with the Ontario Assessment File Database (OAFD). Please note that limited data is available for southern Ontario, as it was the last area to be completed. The database was created when surveys submitted to the Ministry were converted in the Assessment File Research Image Database (AFRI) project. However, the degree of accuracy (coordinates) as to the exact location of drill holes is dependent upon the source document submitted. Levels of accuracy used to locate holes are: centering on the mining claim; a sketch of the mining claim; a 1:50,000 map; a detailed company map; or from submitted a "Report of Work".

Government Publication Date: 1886 - Aug 2024

Delisted Fuel Tanks:

Provincial [DTNK](#)

List of fuel storage tank sites that were once found in - and have since been removed from - the list of fuel storage tanks made available by the regulatory agency under Access to Public Information.

Government Publication Date: Oct 2023

Environmental Activity and Sector Registry:

Provincial [EASR](#)

On October 31, 2011, a smarter, faster environmental approvals system came into effect in Ontario. The EASR allows businesses to register certain activities with the ministry, rather than apply for an approval. The registry is available for common systems and processes, to which preset rules of operation can be applied. The EASR is currently available for: heating systems, standby power systems and automotive refinishing. Businesses whose activities aren't subject to the EASR may apply for an ECA (Environmental Compliance Approval), Please see our ECA database.

Government Publication Date: Oct 2011-Mar 31, 2025

Environmental Registry:

Provincial [EBR](#)

The Environmental Registry lists proposals, decisions and exceptions regarding policies, Acts, instruments, or regulations that could significantly affect the environment. Through the Registry, thirteen provincial ministries notify the public of upcoming proposals and invite their comments. For example, if a local business is requesting a permit, license, or certificate of approval to release substances into the air or water; these are notified on the registry. Data includes: Approval for discharge into the natural environment other than water (i.e. Air) - EPA s. 9, Approval for sewage works - OWRA s. 53(1), and EPA s. 27 - Approval for a waste disposal site. For information regarding Permit to Take Water (PTTW), Certificate of Property Use (CPU) and (ORD) Orders please refer to those individual databases.

Government Publication Date: 1994 - Feb 28, 2025

Environmental Compliance Approval:

Provincial [ECA](#)

On October 31, 2011, a smarter, faster environmental approvals system came into effect in Ontario. In the past, a business had to apply for multiple approvals (known as certificates of approval) for individual processes and pieces of equipment. Today, a business either registers itself, or applies for a single approval, depending on the types of activities it conducts. Businesses whose activities aren't subject to the EASR may apply for an ECA. A single ECA addresses all of a business's emissions, discharges and wastes. Separate approvals for air, noise and waste are no longer required. This database will also include Renewable Energy Approvals. For certificates of approval prior to Nov 1st, 2011, please refer to the CA database. For all Waste Disposal Sites please refer to the WDS database.

Government Publication Date: Oct 2011-Mar 31, 2025

Environmental Effects Monitoring:

Federal [EEM](#)

The Environmental Effects Monitoring program assesses the effects of effluent from industrial or other sources on fish, fish habitat and human usage of fisheries resources. Since 1992, pulp and paper mills have been required to conduct EEM studies under the Pulp and Paper Effluent Regulations. This database provides information on the mill name, geographical location and sub-lethal toxicity data.

Government Publication Date: 1992-2007*

ERIS Historical Searches:

Private [EHS](#)

ERIS has compiled a database of all environmental risk reports completed since March 1999. Available fields for this database include: site location, date of report, type of report, and search radius. As per all other databases, the ERIS database can be referenced on both the map and "Statistical Profile" page.

Government Publication Date: 1999-Aug 31, 2024

Environmental Issues Inventory System:

Federal [EIIS](#)

The Environmental Issues Inventory System was developed through the implementation of the Environmental Issues and Remediation Plan. This plan was established to determine the location and severity of contaminated sites on inhabited First Nation reserves, and where necessary, to remediate those that posed a risk to health and safety; and to prevent future environmental problems. The EIIS provides information on the reserve under investigation, inventory number, name of site, environmental issue, site action (Remediation, Site Assessment), and date investigation completed.

Government Publication Date: 1992-2001*

Emergency Management Historical Event:

Provincial **EMHE**

List of locations of historical occurrences of emergency events, including those assigned to the Ministry of Natural Resources by Order-In-Council (OIC) under the Emergency Management and Civil Protection Act, as well as events where MNR provided requested emergency response assistance. Many of these events will have involved community evacuations, significant structural loss, and/or involvement of MNR emergency response staff. These events fall into one of ten (10) type categories: Dam Failure; Drought / Low Water; Erosion; Flood; Forest Fire; Soil and Bedrock Instability; Petroleum Resource Center Event, EMO Requested Assistance, Continuity of Operations Event, Other Requested Assistance. EMHE record details are reproduced by ERIS under License with the Ontario Ministry of Natural Resources © Queen's Printer for Ontario, 2017.

Government Publication Date: Apr 30, 2022

Environmental Penalty Annual Report:

Provincial **EPAR**

This database contains data from Ontario's annual environmental penalty report published by the Ministry of the Environment and Climate Change. These reports provide information on environmental penalties for land / water violations issued to companies in one of the nine industrial sectors covered by the Municipal Industrial Strategy for Abatement (MISA) regulations.

Government Publication Date: Jan 1, 2011 - Dec 31, 2023

List of Expired Fuels Safety Facilities:

Provincial **EXP**

List of facilities and tanks for which there was once a fuel registration. This is not a comprehensive or complete inventory of expired tanks/tank facilities in the province; this listing is a copy of previously registered tanks and facilities obtained under Access to Public Information. Includes private fuel outlets, bulk plants, fuel oil tanks, gasoline stations, marinas, propane filling stations, liquid fuel tanks, piping systems, etc; includes tanks which have been removed from the ground.

Notes: registration was not required for private fuel underground/aboveground storage tanks prior to January 1990, nor for furnace oil tanks prior to May 1, 2002; registration is not required for waste oil tanks in apartments, office buildings, residences, etc., or aboveground gas or diesel tanks. Records are not verified for accuracy or completeness.

Government Publication Date: Oct 2023

Federal Convictions:

Federal **FCON**

Environment Canada maintains a database referred to as the "Environmental Registry" that details prosecutions under the Canadian Environmental Protection Act (CEPA) and the Fisheries Act (FA). Information is provided on the company name, location, charge date, offence and penalty.

Government Publication Date: 1988-Jun 2007*

Contaminated Sites on Federal Land:

Federal **FCS**

The Federal Contaminated Sites Inventory includes information on known federal contaminated sites under the custodianship of departments, agencies and consolidated Crown corporations as well as those that are being or have been investigated to determine whether they have contamination arising from past use that could pose a risk to human health or the environment. The inventory also includes non-federal contaminated sites for which the Government of Canada has accepted some or all financial responsibility. It does not include sites where contamination has been caused by, and which are under the control of, enterprise Crown corporations, private individuals, firms or other levels of government. Includes fire training sites and sites at which Per- and Polyfluoroalkyl Substances (PFAS) are a concern.

Government Publication Date: Jun 2000-Nov 2024

Fisheries & Oceans Fuel Tanks:

Federal **FOFT**

Fisheries & Oceans Canada maintains an inventory of aboveground & underground fuel storage tanks located on Fisheries & Oceans property or controlled by DFO. Our inventory provides information on the site name, location, tank owner, tank operator, facility type, storage tank location, tank contents & capacity, and date of tank installation.

Government Publication Date: 1964-Sep 2019

Federal Identification Registry for Storage Tank Systems (FIRSTS):

Federal **FRST**

A list of federally regulated Storage tanks from the Federal Identification Registry for Storage Tank Systems (FIRSTS). FIRSTS is Environment and Climate Change Canada's database of storage tank systems subject to the Storage Tank for Petroleum Products and Allied Petroleum Products Regulations. The main objective of the Regulations is to prevent soil and groundwater contamination from storage tank systems located on federal and aboriginal lands. Storage tank systems that do not have a valid identification number displayed in a readily visible location on or near the storage tank system may be refused product delivery.

Government Publication Date: Oct 31, 2021

Fuel Storage Tank:

Provincial **FST**

List of registered private and retail fuel storage tanks. This is not a comprehensive or complete inventory of private and retail fuel storage tanks in the province; this listing is a copy of registered private and retail fuel storage tanks, obtained under Access to Public Information.

Notes: registration was not required for private fuel underground/aboveground storage tanks prior to January 1990, nor for furnace oil tanks prior to May 1, 2002; registration is not required for waste oil tanks in apartments, office buildings, residences, etc., or aboveground gas or diesel tanks. Records are not verified for accuracy or completeness.

Government Publication Date: Oct 2023

Fuel Storage Tank - Historic:

Provincial **FSTH**

The Fuels Safety Branch of the Ontario Ministry of Consumer and Commercial Relations maintained a database of all registered private fuel storage tanks. Public records of private fuel storage tanks are only available since the registration became effective in September 1989. This information is now collected by the Technical Standards and Safety Authority.

Government Publication Date: Pre-Jan 2010*

Ontario Regulation 347 Waste Generators Summary:

Provincial **GEN**

Regulation 347 of the Ontario EPA defines a waste generation site as any site, equipment and/or operation involved in the production, collection, handling and/or storage of regulated wastes. A generator of regulated waste is required to register the waste generation site and each waste produced, collected, handled, or stored at the site. This database contains the registration number, company name and address of registered generators including the types of hazardous wastes generated. It includes data on waste generating facilities such as: drycleaners, waste treatment and disposal facilities, machine shops, electric power distribution etc. This information is a summary of all years from 1986 including the most currently available data. As of January 1, 2023, businesses and institutions subject to the amended Reg. 347: General – Waste Management are required to report their activities and pay fees through Resource Productivity & Recovery Authority (RPRA) online Hazardous Waste Program Registry (HWPR) rather than the Hazardous Waste Information Network (HWIN) system previously operated by the Ministry of the Environment, Conservation and Parks (MECP). Some records may contain, within the company name, the phrase "See & Use..." followed by a series of letters and numbers. This occurs when one company is amalgamated with or taken over by another registered company. The number listed as "See & Use", refers to the new ownership and the other identification number refers to the original ownership. This phrase serves as a link between the 2 companies until operations have been fully transferred.

Government Publication Date: 1986-Jun 30, 2024

Greenhouse Gas Emissions from Large Facilities:

Federal **GHG**

List of greenhouse gas emissions from large facilities made available by Environment Canada. Greenhouse gas emissions in kilotonnes of carbon dioxide equivalents (kt CO2 eq).

Government Publication Date: 2013-Apr 2024

TSSA Historic Incidents:

Provincial **HINC**

List of historic incidences of spills and leaks of diesel, fuel oil, gasoline, natural gas, propane, and hydrogen recorded by the TSSA in their previous incident tracking system. The TSSA's Fuels Safety Program administers the Technical Standards & Safety Act 2000, providing fuel-related safety services associated with the safe transportation, storage, handling and use of fuels such as gasoline, diesel, propane, natural gas and hydrogen. Under this Act, the TSSA regulates fuel suppliers, storage facilities, transport trucks, pipelines, contractors and equipment or appliances that use fuels. Records are not verified for accuracy or completeness. This is not a comprehensive or complete inventory of historical fuel spills and leaks in the province. This listing is a copy of the data captured at one moment in time and is hence limited by the record date provided here.

Government Publication Date: 2006-June 2009*

Indian & Northern Affairs Fuel Tanks:

Federal **IAFT**

The Department of Indian & Northern Affairs Canada (INAC) maintains an inventory of aboveground & underground fuel storage tanks located on both federal and crown land. Our inventory provides information on the reserve name, location, facility type, site/facility name, tank type, material & ID number, tank contents & capacity, and date of tank installation.

Government Publication Date: 1950-Aug 2003*

Fuel Oil Spills and Leaks:

Provincial **INC**

Listing of spills and leaks of diesel, fuel oil, gasoline, natural gas, propane, and hydrogen reported to the Spills Action Centre (SAC). This is not a comprehensive or complete inventory of fuel-related leaks, spills, and incidents in the province; this listing in a copy of incidents reported to the SAC, obtained under Access to Public Information. Includes incidents from fuel-related hazards such as spills, fires, and explosions. Records are not verified for accuracy or completeness.

Government Publication Date: 31 Oct, 2023

Landfill Inventory Management Ontario:

Provincial **LIMO**

The Landfill Inventory Management Ontario (LIMO) database is updated every year, as the Ministry of the Environment, Conservation and Parks compiles new and updated information. Includes small and large landfills currently operating as well as those which are closed and historic. Operators of larger landfills provide landfill information for the previous operating year to the ministry for LIMO including: estimated amount of total waste received, landfill capacity, estimated total remaining landfill capacity, fill rates, engineering designs, reporting and monitoring details, size of location, service area, approved waste types, leachate of site treatment, contaminant attenuation zone and more. The small landfills include information such as site owner, site location and certificate of approval # and status.

Government Publication Date: Mar 31, 2022

Canadian Mine Locations:

Private **MINE**

This information is collected from the Canadian & American Mines Handbook. The Mines database is a national database that provides over 290 listings on mines (listed as public companies) dealing primarily with precious metals and hard rocks. Listed are mines that are currently in operation, closed, suspended, or are still being developed (advanced projects). Their locations are provided as geographic coordinates (x, y and/or longitude, latitude). As of 2002, data pertaining to Canadian smelters and refineries has been appended to this database.

Government Publication Date: 1998-2009*

Mineral Occurrences:

Provincial [MNR](#)

In the early 70's, the Ministry of Northern Development and Mines created an inventory of approximately 19,000 mineral occurrences in Ontario, in regard to metallic and industrial minerals, as well as some information on building stones and aggregate deposits. Please note that the "Horizontal Positional Accuracy" is approximately +/- 200 m. Many reference elements for each record were derived from field sketches using pace or chain/tape measurements against claim posts or topographic features in the area. The primary limiting factor for the level of positional accuracy is the scale of the source material. The testing of horizontal accuracy of the source materials was accomplished by comparing the plan metric (X and Y) coordinates of that point with the coordinates of the same point as defined from a source of higher accuracy.

Government Publication Date: 1846-Feb 2024

National Analysis of Trends in Emergencies System (NATES):

Federal [NATE](#)

In 1974 Environment Canada established the National Analysis of Trends in Emergencies System (NATES) database, for the voluntary reporting of significant spill incidents. The data was to be used to assist in directing the work of the emergencies program. NATES ran from 1974 to 1994. Extensive information is available within this database including company names, place where the spill occurred, date of spill, cause, reason and source of spill, damage incurred, and amount, concentration, and volume of materials released.

Government Publication Date: 1974-1994*

Non-Compliance Reports:

Provincial [NCPL](#)

The Ministry of the Environment Conservation and Parks (MECP) provides information about non-compliant discharges of contaminants to air and water that exceed legal allowable limits, from regulated industrial and municipal facilities. A reported non-compliance failure may be in regard to a Control Order, Certificate of Approval, Sectoral Regulation or specific regulation/act. MECP publicly releases the Environmental Compliance Report (ECR) on the Ontario Data Catalogue. In Ontario, all facilities with regulated wastewater discharges or air emissions under the Ontario Water Resources Act and the Environmental Protection Act must monitor and report any cases where approved operating limits have been exceeded.

Government Publication Date: Dec 31, 2023

National Defense & Canadian Forces Fuel Tanks:

Federal [NDFT](#)

The Department of National Defense and the Canadian Forces maintains an inventory of all aboveground & underground fuel storage tanks located on DND lands. Our inventory provides information on the base name, location, tank type & capacity, tank contents, tank class, date of tank installation, date tank last used, and status of tank as of May 2001. This database will no longer be updated due to the new National Security protocols which have prohibited any release of this database.

Government Publication Date: Up to May 2001*

National Defense & Canadian Forces Spills:

Federal [NDSP](#)

The Department of National Defense and the Canadian Forces maintains an inventory of spills to land and water. All spill sites have been classified under the "Transportation of Dangerous Goods Act - 1992". Our inventory provides information on the facility name, location, spill ID #, spill date, type of spill, as well as the quantity of substance spilled & recovered.

Government Publication Date: Mar 1999-Nov 2023

National Defence & Canadian Forces Waste Disposal Sites:

Federal [NDWD](#)

The Department of National Defence and the Canadian Forces maintains an inventory of waste disposal sites located on DND lands. Where available, our inventory provides information on the base name, location, type of waste received, area of site, depth of site, year site opened/closed and status.

Government Publication Date: 2001-Apr 2007*

National Energy Board Pipeline Incidents:

Federal [NEBI](#)

Locations of pipeline incidents from 2008 to present, made available by the Canada Energy Regulator (CER) - previously the National Energy Board (NEB). Includes incidents reported under the Onshore Pipeline Regulations and the Processing Plant Regulations related to pipelines under federal jurisdiction, does not include incident data related to pipelines under provincial or territorial jurisdiction.

Government Publication Date: 2008-Dec 31, 2024

National Energy Board Wells:

Federal [NEBP](#)

The NEBW database contains information on onshore & offshore oil and gas wells that are outside provincial jurisdiction(s) and are thereby regulated by the National Energy Board. Data is provided regarding the operator, well name, well ID No./UWI, status, classification, well depth, spud and release date.

Government Publication Date: 1920-Feb 2003*

National Environmental Emergencies System (NEES):

Federal

NEES

In 2000, the Emergencies program implemented NEES, a reporting system for spills of hazardous substances. For the most part, this system only captured data from the Atlantic Provinces, some from Quebec and Ontario and a portion from British Columbia. Data for Alberta, Saskatchewan, Manitoba and the Territories was not captured. However, NEES is also a repository for previous Environment Canada spill datasets. NEES is composed of the historic datasets ' or Trends ' which dates from approximately 1974 to present. NEES Trends is a compilation of historic databases, which were merged and includes data from NATES (National Analysis of Trends in Emergencies System), ARTS (Atlantic Regional Trends System), and NEES. In 2001, the Emergencies Program determined that variations in reporting regimes and requirements between federal and provincial agencies made national spill reporting and trend analysis difficult to achieve. As a consequence, the department has focused efforts on capturing data on spills of substances which fall under its legislative authority only (CEPA and FA). As such, the NEES database will be decommissioned in December 2004.

Government Publication Date: 1974-2003*

National PCB Inventory:

Federal

NPCB

Environment Canada's National PCB inventory includes information on in-use PCB containing equipment in Canada including federal, provincial and private facilities. Federal out-of-service PCB containing equipment and PCB waste owned by the federal government or by federally regulated industries such as airlines, railway companies, broadcasting companies, telephone and telecommunications companies, pipeline companies, etc. are also listed. Although it is not Environment Canada's mandate to collect data on non-federal PCB waste, the National PCB inventory includes some information on provincial and private PCB waste and storage sites. Some addresses provided may be Head Office addresses and are not necessarily the location of where the waste is being used or stored.

Government Publication Date: 1988-2008*

National Pollutant Release Inventory:

Federal

NPR2

The National Pollutant Release Inventory (NPRI) is Canada's public inventory of pollutant releases (to air, water and land), disposals, and transfers for recycling. The inventory, managed by Environment and Climate Change Canada, tracks over 300 substances. Under the authority of the Canadian Environmental Protection Act (CEPA), owners or operators of facilities that meet published reporting requirements are required to report to the NPRI.

Government Publication Date: Feb 2024

National Pollutant Release Inventory - Historic:

Federal

NPRI

Environment Canada has defined the National Pollutant Release Inventory ("NPRI") as a federal government initiative designed to collect comprehensive national data regarding releases to air, water, or land, and waste transfers for recycling for more than 300 listed substances. This data holds historic records; current records are found in NPR2.

Government Publication Date: 1993-May 2017

Oil and Gas Wells:

Private

OGWE

The Nickle's Energy Group (publisher of the Daily Oil Bulletin) collects information on drilling activity including operator and well statistics. The well information database includes name, location, class, status and depth. The main Nickle's database is updated on a daily basis, however, this database is updated on a monthly basis. More information is available at www.nickles.com.

Government Publication Date: 1988-May 31, 2024

Ontario Oil and Gas Wells:

Provincial

OOGW

In 1998, the Ministry of Natural Resources (MNR) handed over to the Ontario Oil, Gas and Salt Resources (OGSR) Corporation, the responsibility of maintaining a database of oil and gas wells drilled in Ontario. The OGSR Library has over 20,000+ wells in their database. Information available for all wells in the ERIS database includes well owner/operator, location, permit issue date, and well cap date, license number, status, depth and the primary target (rock unit) of the well being drilled. All geology/stratigraphy table information, plus all water table information is also provided for each well record.

Government Publication Date: 1800-Aug 2024

Inventory of PCB Storage Sites:

Provincial

OPCB

The Ontario Ministry of Environment, Waste Management Branch, maintains an inventory of PCB storage sites within the province. Ontario Regulation 11/82 (Waste Management - PCB) and Regulation 347 (Generator Waste Management) under the Ontario EPA requires the registration of inactive PCB storage equipment and/or disposal sites of PCB waste with the Ontario Ministry of Environment. This database contains information on: 1) waste quantities; 2) major and minor sites storing liquid or solid waste; and 3) a waste storage inventory.

Government Publication Date: 1987-Oct 2004; 2012-Dec 2013

Orders:

Provincial

ORD

This is a subset taken from Ontario's Environmental Registry (EBR) database. It will include Orders on the registry such as (EPA s. 17) - Order for remedial work, (EPA s. 18) - Order for preventative measures, (EPA s. 43) - Order for removal of waste and restoration of site, (EPA s. 44) - Order for conformity with Act for waste disposal sites, (EPA s. 136) - Order for performance of environmental measures.

Government Publication Date: 1994 - Feb 28, 2025

Canadian Pulp and Paper:

Private

PAP

This information is part of the Pulp and Paper Canada Directory. The Directory provides a comprehensive listing of the locations of pulp and paper mills and the products that they produce.

Government Publication Date: 1999, 2002, 2004, 2005, 2009-2014

Parks Canada Fuel Storage Tanks:

Federal

PCFT

Canadian Heritage maintains an inventory of known fuel storage tanks operated by Parks Canada, in both National Parks and at National Historic Sites. The database details information on site name, location, tank install/removal date, capacity, fuel type, facility type, tank design and owner/operator.

Government Publication Date: 1920-Jan 2005*

Pesticide Register:

Provincial

PES

The Ontario Ministry of the Environment and Climate Change maintains a database of licensed operators and vendors of registered pesticides.

Government Publication Date: Oct 2011-Mar 31, 2025

Ontario PFAS Spills:

Provincial

PFAS

This specific list of spills includes those incidents where one or more of the listed contaminants are identified in the PFAS Structure List and/or PFAS Chemicals Without Explicit Structure List made available by the United States Environmental Protection Agency (US EPA), is originally sourced from the Ministry of the Environment, Conservation and Parks spills related data. Information from 1988-2002 was part of the ORIS (Occurrence Reporting Information System). The SAC (Spills Action Centre) handles all spills reported in Ontario. Regulations for spills in Ontario are part of the MOE's Environmental Protection Act, Part X.

Government Publication Date: 1988-Jun 2024; Aug 2024; Oct-Nov 2024

NPRI Reporters - PFAS Substances:

Federal

PFCH

The National Pollutant Release Inventory (NPRI) is Canada's public inventory of releases, disposals, and transfers, tracking over 320 pollutants. Per- and polyfluoroalkyl substances (PFAS) are a group of over 4,700 human-made substances for which adverse environmental and health effects have been observed. This listing of PFAS substance reporters includes those NPRI facilities that reported substances that are found in either: a) the Comprehensive Global Database of PFASs compiled by the Organisation for Economic Co-operation and Development (OECD), b) the US Environmental Protection Agency (US EPA) Master List of PFAS Substances, c) the US EPA list of PFAS chemicals without explicit structures, or d) the US EPA list of PFAS structures (encompassing the largest set of structures having sufficient levels of fluorination to potentially impart PFAS-type properties).

Government Publication Date: Feb 2024

Potential PFAS Handlers from NPRI:

Federal

PFHA

The National Pollutant Release Inventory (NPRI) is Canada's public inventory of releases, disposals, and transfers, tracking over 320 pollutants. Per- and polyfluoroalkyl substances (PFAS) are a group of over 4,700 human-made substances for which adverse environmental and health effects have been observed. This list of potential PFAS handlers includes those NPRI facilities that reported business activity (NAICS code) included in the US Environmental Protection Agency (US EPA) list of Potential PFAS-Handling Industry Sectors, further described as operating in industry sectors where literature reviews indicate that PFAS may be handled and/or released. Inclusion of a facility in this listing does not indicate that PFAS are being manufactured, processed, used, or released by the facility - these are facilities that potentially handle PFAS based on their industrial profile.

Government Publication Date: Feb 2024

Pipeline Incidents:

Provincial

PINC

List of pipeline incidents (strikes, leaks, spills). This is not a comprehensive or complete inventory of pipeline incidents in the province; this listing is an historical copy of records previously obtained under Access to Public Information. Records are not verified for accuracy or completeness.

Government Publication Date: Feb 28, 2021

Potential PFAS Handlers from EASR:

Provincial

PPHA

The Ontario Environmental Activity and Sector Registry (EASR), described in Ontario Regulation 245/11, allows businesses with less complex operations - and hence not requiring an Environmental Compliance Approval - to register their activities with the Ontario Ministry of the Environment, Conservation and Parks (MECP). This list of potential PFAS handlers includes those EASR facilities that reported business activity (NAICS code) included in the US Environmental Protection Agency (US EPA) list of Potential PFAS-Handling Industry Sectors, further described as operating in industry sectors where literature reviews indicate that PFAS may be handled and/or released. Inclusion of a facility in this listing does not indicate that PFAS are being manufactured, processed, used.

Government Publication Date: Jun 30, 2024

Private and Retail Fuel Storage Tanks:

Provincial

PRT

The Fuels Safety Branch of the Ontario Ministry of Consumer and Commercial Relations maintained a database of all registered private fuel storage tanks and licensed retail fuel outlets. This database includes an inventory of locations that have gasoline, oil, waste oil, natural gas and/or propane storage tanks on their property. The MCCR no longer collects this information. This information is now collected by the Technical Standards and Safety Authority (TSSA).

Government Publication Date: 1989-1996*

Permit to Take Water:

Provincial PTTW

This is a subset taken from Ontario's Environmental Registry (EBR) database. It will include PTTW's on the registry such as OWRA s. 34 - Permit to take water.

Government Publication Date: 1994 - Feb 28, 2025

Ontario Regulation 347 Waste Receivers Summary:

Provincial REC

Part V of the Ontario Environmental Protection Act ("EPA") regulates the disposal of regulated waste through an operating waste management system or a waste disposal site operated or used pursuant to the terms and conditions of a Certificate of Approval or a Provisional Certificate of Approval. Regulation 347 of the Ontario EPA defines a waste receiving site as any site or facility to which waste is transferred by a waste carrier. A receiver of regulated waste is required to register the waste receiving facility. This database represents registered receivers of regulated wastes, identified by registration number, company name and address, and includes receivers of waste such as: landfills, incinerators, transfer stations, PCB storage sites, sludge farms and water pollution control plants. This information is a summary of all years from 1986 including the most currently available data.

Government Publication Date: 1986-1990, 1992-2021

Record of Site Condition:

Provincial RSC

The Record of Site Condition (RSC) is part of the Ministry of the Environment's Brownfields Environmental Site Registry. Protection from environmental cleanup orders for property owners is contingent upon documentation known as a record of site condition (RSC) being filed in the Environmental Site Registry. In order to file an RSC, the property must have been properly assessed and shown to meet the soil, sediment and groundwater standards appropriate for the use (such as residential) proposed to take place on the property. The Record of Site Condition Regulation (O. Reg. 153/04) details requirements related to site assessment and clean up. RSCs filed after July 1, 2011 will also be included as part of the new (O.Reg. 511/09). The Government of Ontario states that it is not responsible for the accuracy of the information in this Registry.

Government Publication Date: 1997-Sept 2001, Oct 2004-Mar 2025

Retail Fuel Storage Tanks:

Private RST

This database includes an inventory of retail fuel outlet locations (including marinas) that have on their property gasoline, oil, waste oil, natural gas and / or propane storage tanks.

Government Publication Date: 1999-Apr 30, 2024

Scott's Manufacturing Directory:

Private SCT

Scott's Directories is a data bank containing information on over 200,000 manufacturers across Canada. Even though Scott's listings are voluntary, it is the most comprehensive database of Canadian manufacturers available. Information concerning a company's address, plant size, and main products are included in this database.

Government Publication Date: 1992-Mar 2011*

Ontario Spills:

Provincial SPL

List of spills and incidents made available by the Ministry of the Environment, Conservation and Parks. This database identifies information such as location (approximate), type and quantity of contaminant, date of spill, environmental impact, cause, nature of impact, etc. Information from 1988-2002 was part of the ORIS (Occurrence Reporting Information System). The SAC (Spills Action Centre) handles all spills reported in Ontario. Regulations for spills in Ontario are part of the MOE's Environmental Protection Act, Part X.

Government Publication Date: 1988-Jun 2024; Aug-Jan 2025

Wastewater Discharger Registration Database:

Provincial SRDS

Facilities that report either municipal treated wastewater effluent or industrial wastewater discharges under the Effluent Monitoring and Effluent Limits (EMEL) and Municipal/Industrial Strategy for Abatement Regulations. The Municipal/Industrial Strategy for Abatement (MISA) division of the Ontario Ministry of Environment keeps record of direct dischargers of toxic pollutants within nine sectors including: Electric Power Generation, Mining, Petroleum Refining, Organic Chemicals, Inorganic Chemicals, Pulp & Paper, Metal Casting, Iron & Steel, and Quarries.

Government Publication Date: 1990-Dec 31, 2021

Anderson's Storage Tanks:

Private TANK

The information provided in this database was collected by examining various historical documents, which identified the location of former storage tanks, containing substances such as fuel, water, gas, oil, and other various types of miscellaneous products. Information is available in regard to business operating at tank site, tank location, permit year, permit & installation type, no. of tanks installed & configuration and tank capacity. Data contained within this database pertains only to the city of Toronto and is not warranted to be complete, exhaustive or authoritative. The information was collected for research purposes only.

Government Publication Date: 1915-1953*

Transport Canada Fuel Storage Tanks:

Federal TCFT

List of fuel storage tanks currently or previously owned or operated by Transport Canada. This inventory also includes tanks on The Pickering Lands, which refers to 7,530 hectares (18,600 acres) of land in Pickering, Markham, and Uxbridge owned by the Government of Canada since 1972; properties on this land has been leased by the government since 1975, and falls under the Site Management Policy of Transport Canada, but is administered by Public Works and Government Services Canada. This inventory provides information on the site name, location, tank age, capacity and fuel type.

Government Publication Date: 1970 - Apr 2024

Variances for Abandonment of Underground Storage Tanks:

Provincial

[VAR](#)

Listing of variances granted for storage tank abandonment. This is not a comprehensive or complete inventory of tank abandonment variances in the province; this listing is a copy of tank abandonment variance records previously obtained under Access to Public Information. In Ontario, registered underground storage tanks must be removed within two years of disuse; if removal of a tank is not feasible, an application may be sought for a variance from this code requirement.

Records are not verified for accuracy or completeness.

Government Publication Date: Feb 28, 2022

Waste Disposal Sites - MOE CA Inventory:

Provincial

[WDS](#)

The Ontario Ministry of Environment, Waste Management Branch, maintains an inventory of known open (active or inactive) and closed disposal sites in the Province of Ontario. Active sites maintain a Certificate of Approval, are approved to receive and are receiving waste. Inactive sites maintain Certificate(s) of Approval but are not receiving waste. Closed sites are not receiving waste. The data contained within this database was compiled from the MOE's Certificate of Approval database. Locations of these sites may be cross-referenced to the Anderson database described under ERIS's Private Source Database section, by the CA number. All new Environmental Compliance Approvals handed out after Oct 31, 2011 for Waste Disposal Sites will still be found in this database.

Government Publication Date: Oct 2011 - Mar 31, 2025

Waste Disposal Sites - MOE 1991 Historical Approval Inventory:

Provincial

[WDSH](#)

In June 1991, the Ontario Ministry of Environment, Waste Management Branch, published the "June 1991 Waste Disposal Site Inventory", of all known active and closed waste disposal sites as of October 30st, 1990. For each "active" site as of October 31st 1990, information is provided on site location, site/CA number, waste type, site status and site classification. For each "closed" site as of October 31st 1990, information is provided on site location, site/CA number, closure date and site classification. Locations of these sites may be cross-referenced to the Anderson database described under ERIS's Private Source Database section, by the CA number.

Government Publication Date: Up to Oct 1990*

Water Well Information System:

Provincial

[WWIS](#)

This database describes locations and characteristics of water wells found within Ontario in accordance with Regulation 903. It includes such information as coordinates, construction date, well depth, primary and secondary use, pump rate, static water level, well status, etc. Also included are detailed stratigraphy information, approximate depth to bedrock and the approximate depth to the water table.

Government Publication Date: Dec 31 2023

Definitions

Database Descriptions: This section provides a detailed explanation for each database including: source, information available, time coverage, and acronyms used. They are listed in alphabetic order.

Detail Report: This is the section of the report which provides the most detail for each individual record. Records are summarized by location, starting with the project property followed by records in closest proximity.

Distance: The distance value is the distance between plotted points, not necessarily the distance between the sites' boundaries. All values are an approximation.

Direction: The direction value is the compass direction of the site in respect to the project property and/or center point of the report.

Elevation: The elevation value is taken from the location at which the records for the site address have been plotted. All values are an approximation. Source: Google Elevation API.

Executive Summary: This portion of the report is divided into 3 sections:

'Report Summary'- Displays a chart indicating how many records fall on the project property and, within the report search radii.

'Site Report Summary'-Project Property'- This section lists all the records which fall on the project property. For more details, see the 'Detail Report' section.

'Site Report Summary-Surrounding Properties'- This section summarizes all records on adjacent properties, listing them in order of proximity from the project property. For more details, see the 'Detail Report' section.

Map Key: The map key number is assigned according to closest proximity from the project property. Map Key numbers always start at #1. The project property will always have a map key of '1' if records are available. If there is a number in brackets beside the main number, this will indicate the number of records on that specific property. If there is no number in brackets, there is only one record for that property.

The symbol and colour used indicates 'elevation': the red inverted triangle will dictate 'ERIS Sites with Lower Elevation', the yellow triangle will dictate 'ERIS Sites with Higher Elevation' and the orange square will dictate 'ERIS Sites with Same Elevation.'

Unplottables: These are records that could not be mapped due to various reasons, including limited geographic information. These records may or may not be in your study area, and are included as reference.