



# Table of Contents

The City of Mississauga Official Plan is divided into four parts: Part 1: Overview and City Wide Policies, Part 2: Land Use Area Specific Policies, and Part 3: Implementation and Glossary, and Part 4: Local Area Plans and Schedules

## PART 1: OVERVIEW AND CITY WIDE POLICIES

### 1.0 Introduction

1.1 Introduction .....	1-2
1.2 Background.....	1-3
1.3 How to Read Mississauga Official Plan 2051 .....	1-6
1.4 Policy Context .....	1-9
1.5 Promote Collaboration.....	1-12

### 2.0 Vision

2.1 Vision Statement .....	2-2
2.2 Historical Context .....	2-3
2.3 Current Context .....	2-5
2.4 Guiding Principles .....	2-6
2.5 Achieving the Guiding Principles.....	2-7

### 3.0 Directing New Development

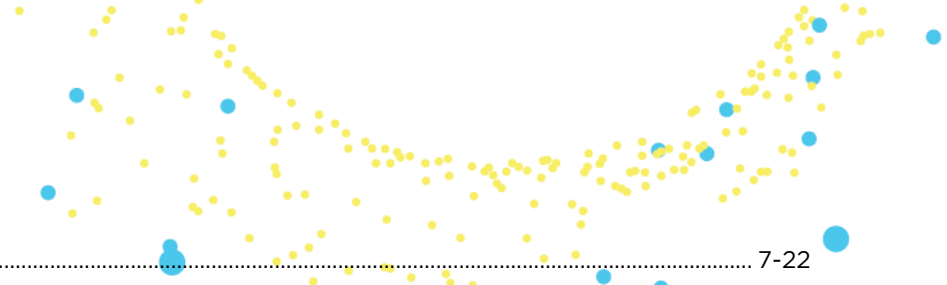
3.1 Introduction .....	3-2
3.2 Growth Forecast.....	3-3
3.3 City Structure.....	3-5

### 4.0 Sustaining the Natural Environment

4.1 Introduction.....	4-2
4.2 Climate Response .....	4-3
4.3 Green System .....	4-5



4.4 Urban Agriculture .....	4-26
4.5 Water.....	4-27
4.6 Air Quality .....	4-35
4.7 Soil.....	4-36
4.8 Land Use Compatibility .....	4-37
4.9 Energy and Power Generation.....	4-38
4.10 Brownfield Sites.....	4-39
4.11 Human-Made Hazards .....	4-40
4.12 Waste Management.....	4-41
4.13 Noise.....	4-42
<b>5.0 Housing Choices and Affordable Homes</b>	
5.1 Introduction .....	5-2
5.2 New Housing Supply Objectives .....	5-3
5.3 Achieving the Housing Supply Objectives .....	5-4
<b>6.0 Recognizing our Past</b>	
6.1 Introduction .....	6-2
6.2 Cultural Heritage Resources and Properties .....	6-3
6.3 Cultural Heritage Landscapes.....	6-5
6.4 Archaeological Resources.....	6-8
6.5 Archaeological Protection Areas .....	6-9
<b>7.0 Getting Around our Communities</b>	
7.1 Introduction .....	7-2
7.2 Inclusive Multimodal Transportation System .....	7-3
7.3 Complete Streets.....	7-5
7.4 Transit Network .....	7-14
7.5 Active Transportation Network .....	7-16
7.6 Parking.....	7-18
7.7 Transportation Demand Management .....	7-21



7.8 Goods Movement .....	7-22
7.9 Rail Corridors .....	7-24
7.10 Airport .....	7-25

**8.0 Well Designed Healthy Communities**

8.1 Introduction .....	8-2
8.2 Urban Form .....	8-3
8.3 City Pattern .....	8-4
8.4 Public Realm .....	8-6
8.5 Movement .....	8-14
8.6 Buildings and Site Development .....	8-17
8.7 Community Infrastructure .....	8-29
8.8 Cultural Infrastructure .....	8-31

**9.0 Supporting Jobs and Businesses**

9.1 Introduction .....	9-2
9.2 Office .....	9-4
9.3 Industry .....	9-5
9.4 Retail .....	9-6
9.5 Post-Secondary Institutions .....	9-7

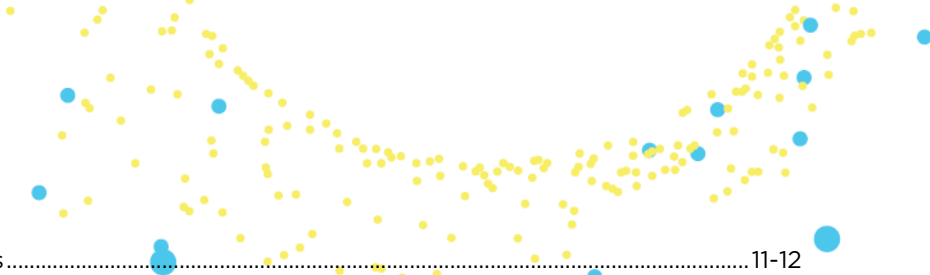
**PART 2: LAND USE AREA SPECIFIC POLICIES**

**10.0 Land Use Designations**

10.1 Introduction .....	10-2
10.2 General Land Use .....	10-3

**11.0 Transit Communities**

11.1 Introduction .....	11-2
11.2 General .....	11-3
11.3 Protected Major Transit Station Areas .....	11-5



11.4 Planned Major Transit Station Areas.....	11-12
---	-------

11.5 Dundas Street Corridor.....	11-12
----------------------------------	-------

**12.0 Downtown Core**

12.1 Introduction.....	12-2
------------------------	------

12.2 Vision.....	12-4
------------------	------

12.3 Guiding Principles.....	12-5
------------------------------	------

12.4 Districts.....	12-6
---------------------	------

12.5 Population and Employment Balances in the Downtown Core.....	12-9
---	------

12.6 General.....	12-10
-------------------	-------

12.1 Land Use.....	12-12
--------------------	-------

12.2 Parks and Open Space.....	12-16
--------------------------------	-------

12.3 Community and Cultural Infrastructure.....	12-18
---	-------

12.4 Transportation.....	12-19
--------------------------	-------

12.5 Urban Design.....	12-23
------------------------	-------

12.6 Implementation.....	12-37
--------------------------	-------

**13.0 Growth Centres**

13.1 Introduction.....	13-2
------------------------	------

13.2 Uptown.....	13-8
------------------	------

13.3 Fairview, Cooksville and Hospital Urban Growth Centre.....	13-11
---	-------

13.4 Fairview.....	13-16
--------------------	-------

13.5 Cooksville.....	13-18
----------------------	-------

13.6 Hospital.....	13-23
--------------------	-------

**14.0 Growth Nodes**

14.1 Introduction.....	14-2
------------------------	------

14.2 Growth Nodes.....	14-7
------------------------	------

**15.0 Neighbourhoods**

15.1 Introduction.....	15-2
------------------------	------

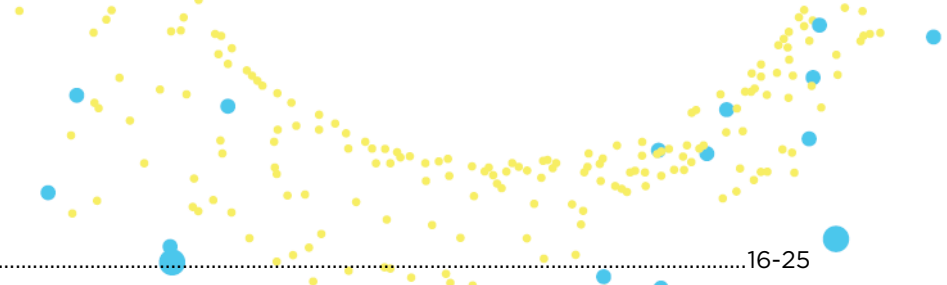
15.2 Applewood.....	15-8
---------------------	------



15.3 Clarkson-Lorne Park.....	15-9
15.4 Cooksville.....	15-10
15.5 Fairview.....	15-13
15.6 Hurontario.....	15-14
15.7 Lakeview.....	15-15
15.8 Lisgar.....	15-16
15.9 Malton.....	15-17
15.10 Meadowvale.....	15-21
15.11 Meadowvale Village.....	15-23
15.12 Mineola.....	15-28
15.13 Ninth Line.....	15-29
15.14 Port Credit.....	15-39
15.15 Rathwood.....	15-40
15.16 Streetsville.....	15-41

**16.0 Employment Areas**

16.1 Introduction.....	16-2
16.2 Land Uses.....	16-4
16.3 Employment Area Land Removal.....	16-7
16.4 Densities.....	16-7
16.5 Airport Corporate Centre.....	16-8
16.6 Churchill Meadows.....	16-10
16.7 Clarkson.....	16-12
16.8 Dixie.....	16-13
16.9 Gateway.....	16-15
16.10 Gateway Corporate Centre.....	16-17
16.11 Lakeview Innovation Corridor.....	16-20
16.12 Mavis-Erindale.....	16-21
16.13 Meadowvale Corporate Centre.....	16-23



16.14 Northeast.....	16-25
16.15 Sheridan Park Corporate Centre.....	16-26
16.16 Southdown .....	16-30
16.17 Western Business Park .....	16-40

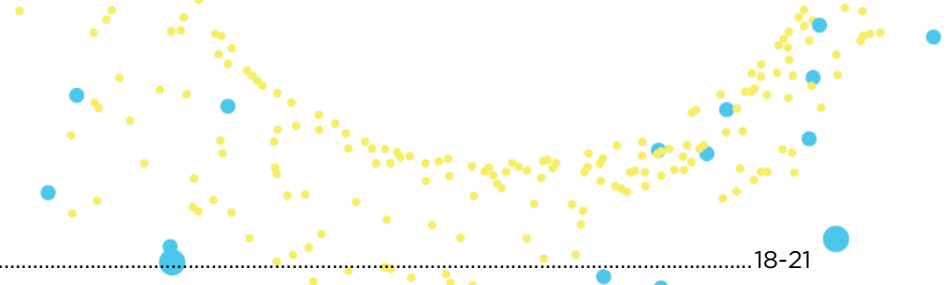
## 17.0 Special Sites

*For the complete list of Special Sites, please see Chapter 17.*

## PART 3: IMPLEMENTATION AND GLOSSARY

### 18.0 Implementation

18.1 Jurisdiction.....	18-2
18.2 Monitoring .....	18-2
18.3 Finance.....	18-3
18.4 Development Applications.....	18-3
18.5 Zoning.....	18-9
18.6 Zone Subject to a Holding Provision .....	18-9
18.7 Bonus Zoning .....	18-10
18.8 Temporary Use By-law.....	18-11
18.9 Interim Control By-law .....	18-12
18.10 Development Zone .....	18-12
18.11 Development Permits.....	18-13
18.12 Subdivisions.....	18-13
18.13 Site Plans .....	18-13
18.14 Condominiums .....	18-14
18.15 Non-Conforming Uses.....	18-14
18.16 Design Excellence.....	18-16
18.17 Greenlands .....	18-16
18.18 Public Open Space and Recreational Facilities.....	18-17
18.19 Infrastructure and Utilities.....	18-20



18.20 Property Standards.....	18-21
18.21 Demolition Permits.....	18-22
18.22 Community Improvement.....	18-22
18.23 Inclusionary Zoning Agreements.....	18-24
18.24 Delegation Authority.....	18-24

## 19.0 Glossary

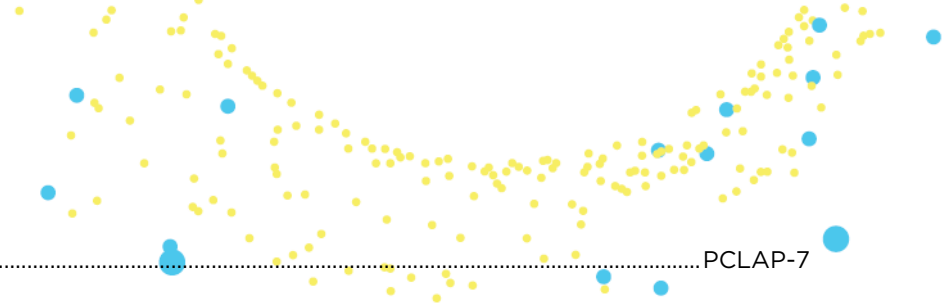
### PART 4: LOCAL AREA PLANS AND SCHEDULES

#### Lakeview Local Area Plan

1 Introduction.....	LLAP-2
2 Context.....	LLAP-3
3 Vision.....	LLAP-5
4 Guiding Principles.....	LLAP-6
5 Community Concept.....	LLAP-7
6 Neighbourhood Character Areas.....	LLAP-8
7 Natural Environment.....	LLAP-9
8 Cultural Heritage.....	LLAP-10
9 Cultural Infrastructure.....	LLAP-11
10 Distinct Identity and the Waterfront.....	LLAP-12
11 Transportation.....	LLAP-12
12 Urban Form.....	LLAP-14
13 Land Use Designations.....	LLAP-20
14 Implementation.....	LLAP-21

#### Port Credit Local Area Plan

1 Introduction.....	PCLAP-2
2 Context.....	PCLAP-3
3 Vision.....	PCLAP-4
4 Guiding Principles.....	PCLAP-5
5 Community Concept.....	PCLAP-6



6 Natural Environment .....	PCLAP-7
7 Cultural Heritage .....	PCLAP-8
8 Community and Cultural Infrastructure .....	PCLAP-8
9 Distinct Identity & Character .....	PCLAP-9
10 Lake Ontario Waterfront .....	PCLAP-10
11 Transportation and Complete Streets.....	PCLAP-10
12 Urban Form.....	PCLAP-12
13 Land Use Designations .....	PCLAP-16
14 Implementation.....	PCLAP-17

*Schedules can be found in Mississauga Official Plan 2051 Schedules.*

**Schedule 1: City Structure**

**Schedule 2: Natural System**

**Schedule 3: Long Term Street Network**

**Schedule 4: Long Term Transit Network**

**Schedule 5: Long Term Cycling Routes**

**Schedule 6: Designated Right-of-Way Widths**

**Schedule 7: Land Use Designations**

**Schedule 8: Protected Major Transit Station Areas**