BRITANNIA ROAD WEST

57a

BOULEVARD

TOWN OF MILTON

HIGHWAY 407

THOMAS STREET

NINTH LINE

MEADOWS

WEST

BOULEVARD

LINE

CHURCHILL

57b

CHURCHILL

TENTH

WINSTON

39W

ERIN CENTRE BOULEVARD

57c

EGLINTON AVENUE WEST

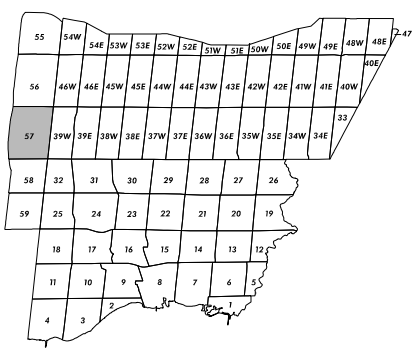


MISSISSAUGA

0 100 200

METRES

# Grid for MAP 57

Revised 57a: 2026 July 31


1
IZ–3A
2
IZ–3A
3
4
TOWN OF MILTON
HIGHWAY 401
HIGHWAY 407
39W
For Clarity See Grid Map Sections 57a – 57c
Inclusionary Zoning Overlay
Parking Precinct
Greenlands Overlay
(For Information Purposes Only)
Zoning Notation Example:
RL–12 = RL–Exception 12
0 0 100 200
N METRES
MISSISSAUGA
Zoning
Map 57
Schedule "B" To
By–law No. 0225–2007
Revised: 2026 July 31

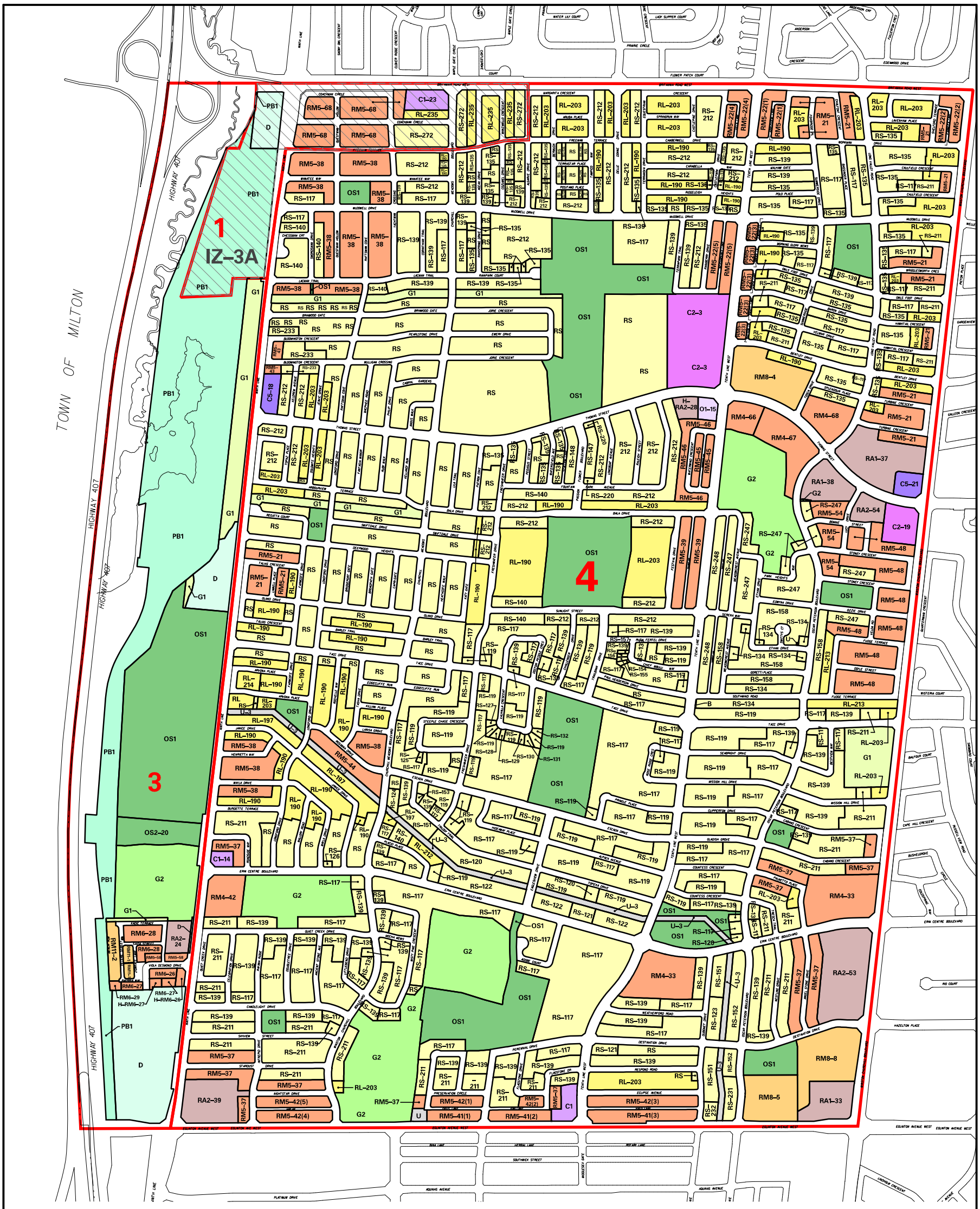


# Zoning Map 57

Schedule "B" To
By–law No. 0225–2007

Revised: 2026 July 31

*Produced by Corporate Sevices Department, Geospatial Solutions*

*Technical Revisions: 2025 March 31*

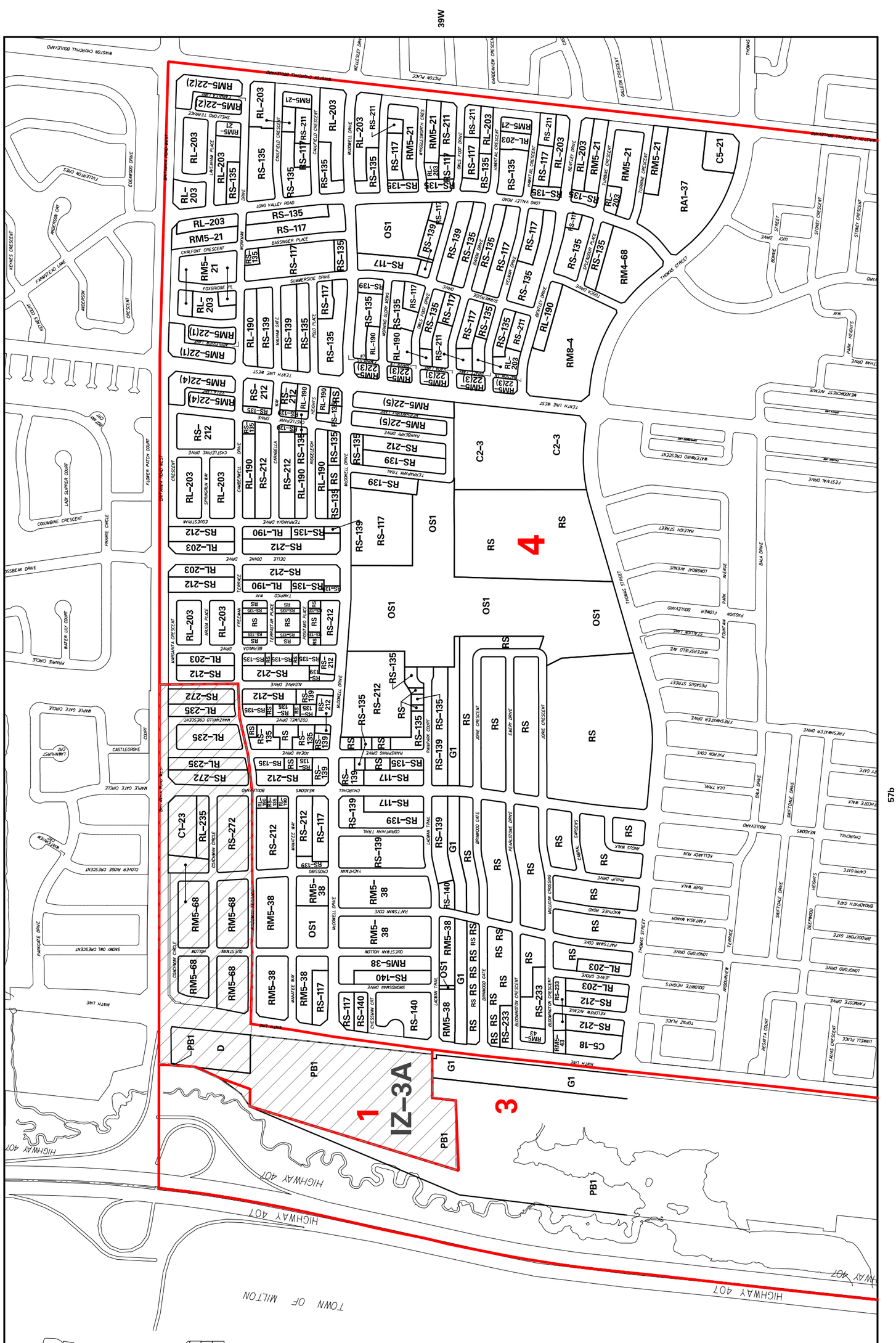


# Zoning
# Map 57a

Schedule "B" To
By-law No. 0225-2007

Revised: 2026 July 31

*Produced by Corporate Services Department, Geospatial Solutions*

*Technical Revisions: 2025 March 31*

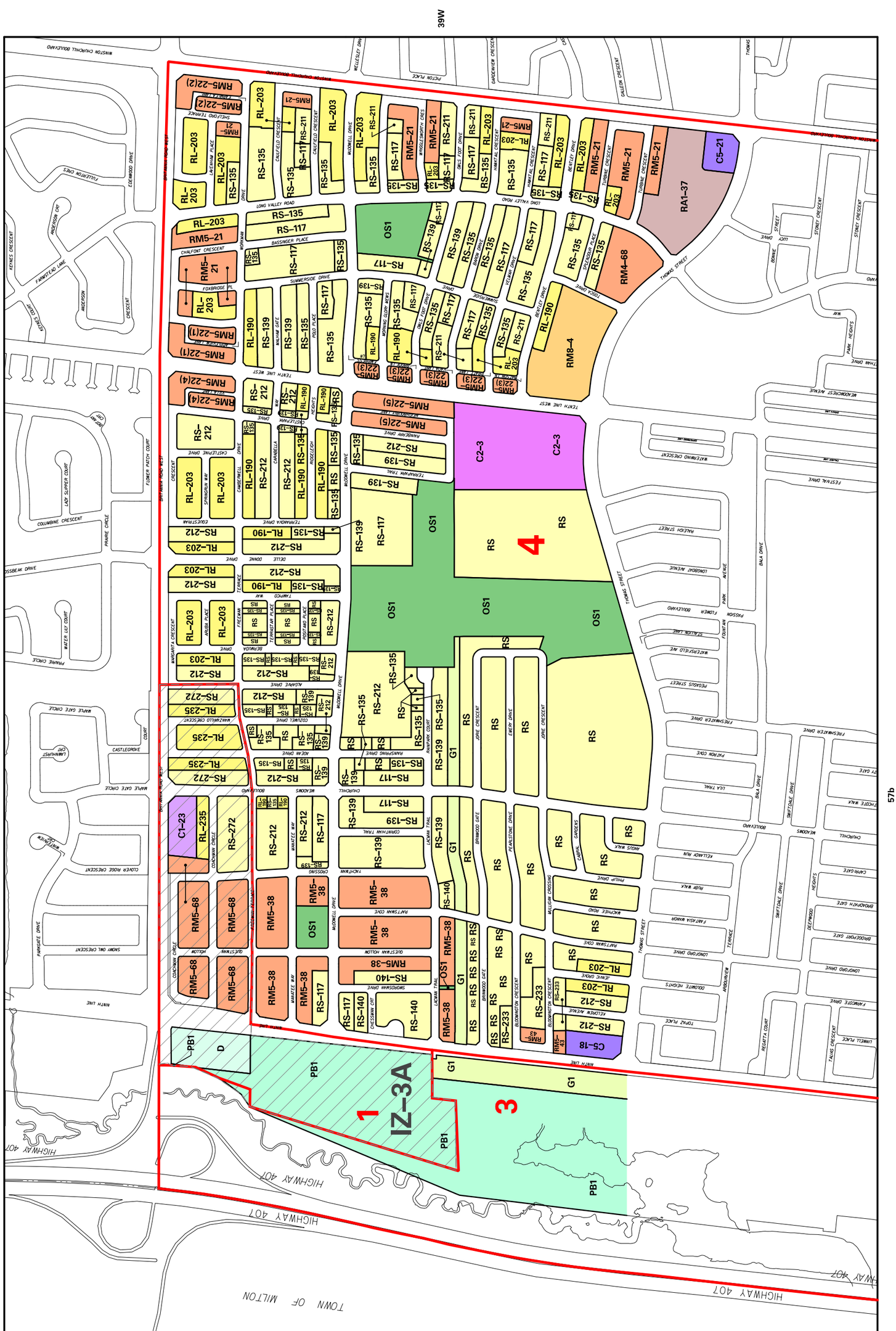


# Zoning
# Map 57a

Schedule "B" To
By-law No. 0225-2007

Revised: 2026 July 31

*Produced by Corporate Services Department, Geospatial Solutions*

*Technical Revisions: 2025 March 31*




# Zoning
# Map 57b

Schedule "B" To
By–law No. 0225–2007

Revised: 2025 July 31

*Produced by Corporate Services Department, Geospatial Solutions*

*Technical Revisions: 2025 March 31*

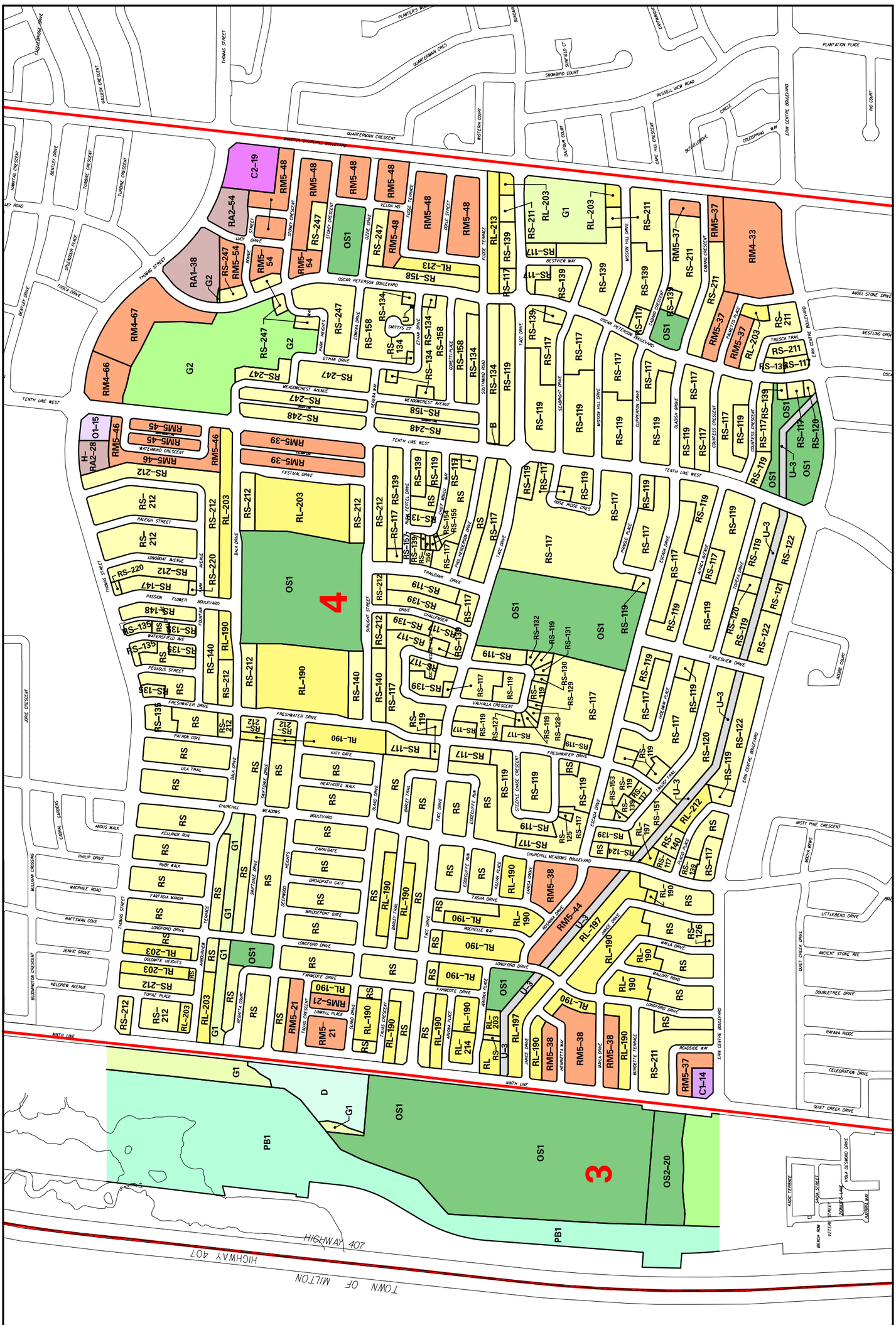


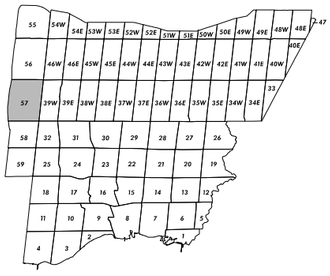

Parking Precinct

Greenlands Overlay

Zoning Notation Example:
R4–12 = R4–Exception 12

0 100 200
METRES

MISSISSAUGA

# Zoning
# Map 57b

Schedule "B" To
By–law No. 0225–2007

Revised: 2025 July 31

*Produced by Corporate Services Department, Geospatial Solutions*

*Technical Revisions: 2025 March 31*




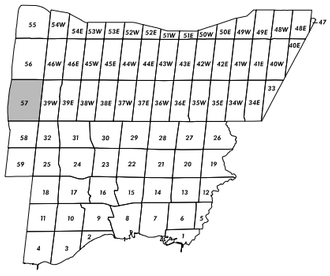

Parking Precinct

Greenlands Overlay

Zoning Notation Example:
R4-12 = R4-Exception 12

0 100 200
METRES

MISSISSAUGA

# Zoning
# Map 57c

Schedule "B" To
By-law No. 0225-2007

Revised: 2025 April 30

Produced by Corporate Services Department, Geospatial Solutions

Technical Revisions: 2024 April 30




# Zoning
# Map 57c

Schedule "B" To
By-law No. 0225-2007

Revised: 2025 April 30

Produced by Corporate Services Department, Geospatial Solutions

Technical Revisions: 2024 April 30

# ZONING BY–LAW 0225–2007

| ZONING CATEGORIES | | ZONES |
|---|---|---|
| Residential | R12 - R14, R16 | Detached Dwellings |
| | RL | Large Lot Detached and Semi-Detached |
| | RS | Small Lot Detached and Semi-Detached |
| | RM3 | Semi-Detached |
| | RM4, RM5, RM6 | Townhouse |
| | RM8 - RM12 | Back to Back, Stacked Townhouses |
| | RA1 - RA7 | Apartment, Urban Apartment, Long-Term Care, Retirement Buildings |
| Office | O1 | Minor Office |
| | O2 | Major Office |
| | O3 | General Office |
| Commercial | C1 | Convenience Commercial |
| | C2 | Neighbourhood Commercial |
| | C3 | General Commercial |
| | C4 | Mainstreet Commercial |
| | C5 | Motor Vehicle Commercial |
| Downtown Core | CC1 | Core Commercial |
| | CC2, CC4 | Mixed Use |
| | CC3 | Mixed Use - Transition Area |
| | CCO | Office |
| | CCOS | Open Space |
| Employment | E1 | Employment in Nodes |
| | E2 | Employment |
| | E3 | Industrial |
| Open Space | OS1 | Community Park |
| | OS2 | City Park |
| | OS3 | Cemetery |
| Greenlands | G1 | Natural Hazards |
| | G2 | Natural Features |
| | | Greenlands Overlay (for information purposes only) |
| Parkway Belt | PB1, PB2 | Parkway Belt |
| Utility | U | Utility |
| Institutional | I | Hospital and University / College |
| Development | D | Existing Use |
| Buffer | B | Buffer, Berm, Fence |
| Airport | AP | Lester B. Pearson International Airport |

MISSISSAUGA

Revised: 2026 April 30

*Produced by Corporate Services Department, Information Technology*