

1 ON GRADE UNIT PAVER

SCALE=1:20

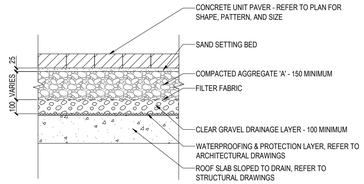

2 PEDESTRIAN UNIT PAVERS ON ROOF SLAB

1:20

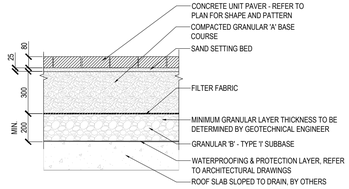

3 HEAVY DUTY UNIT PAVER ON SLAB

SCALE=1:20

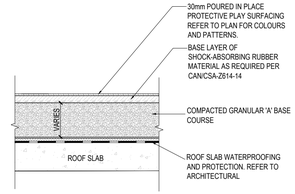

4 PROTECTIVE PLAY SURFACE

1:20

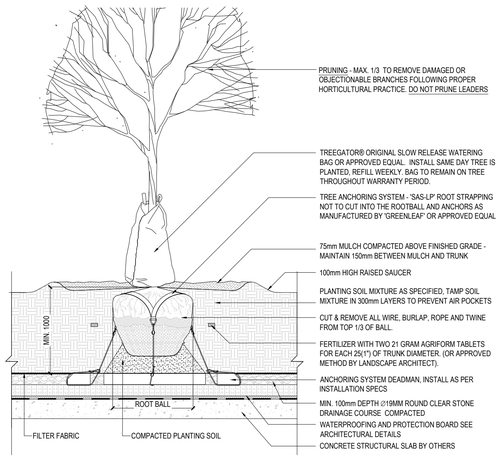

5 DECIDUOUS TREE PLANTING ON SLAB

1:25

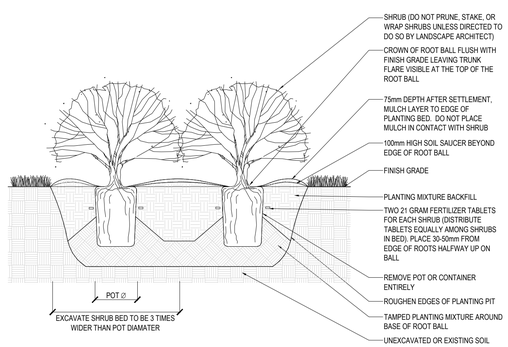

6 POTTED SHRUB BED PLANTING DETAIL

N.T.S.

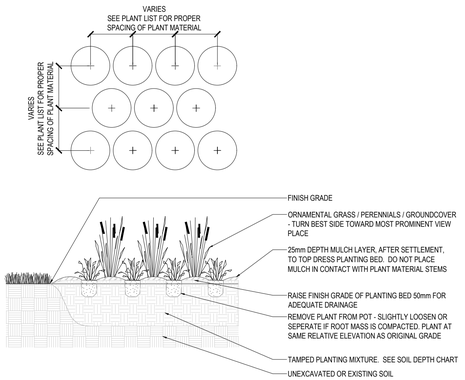

7 GROUNDCOVER PLANTING DETAIL

N.T.S.

TOPSOIL DEPTH CHART

NOTE: THE CONTRACTOR IS TO SUPPLY TOPSOIL FILL MATERIAL TO THE DEPTHS INDICATED ON THE CHART BELOW.

LANDSCAPE AREAS	DEPTH IN mm
LAWN AREAS (SOD)	300
LAWN AREAS (SEED)	300
PLANTING BEDS - GRASSES, PERENNIALS AND GROUNDCOVER	300
PLANTING BEDS - MEDIUM AND SMALL SHRUBS	450
RAISED PLANTERS	600
SHADE AND ORNAMENTAL TREES	PER TREE INSTALLATION DETAIL

8 SOIL DEPTH MINIMUMS

N.T.S.

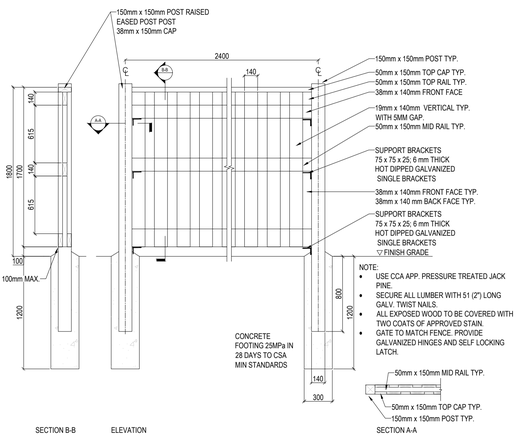

9 1.8M HT. WOOD PRIVACY FENCE

1:30

Landscape Architect

STUDIO tla

20 Champlain Blvd. Suite 102 - Toronto ON - M3H 2Z1
(416) 638-4911 - info@studiotla.ca - studiotla.ca

2233-2235 HURONTARIO ST

MISSISSAUGA, ON

Project Number

26-107

Client

2233 & 2235 Hurontario LTD.

Consultant

ARCHITECT
BDP QUADRANGLE
8 SPADINA AVENUE, SUITE 2100
TORONTO, ON M5V 0S8
TEL: 416-598-1240

CIVIL ENGINEER
URBANTECH
2030 BRISTOL CIRCLE, SUITE 105
OAKVILLE, ON L6H 0H2
TEL: 905-829-8818

Revisions

#		
2	ZBA RESUBMISSION	2026-11-13 KA
1	ISSUED FOR ZBA	2026-04-13 KA
#	ISSUED FOR XXX	YYYY-MM-DD BY

Stamp

ONTARIO ASSOCIATION OF LANDSCAPE ARCHITECTS
JEFFREY T. CRAFT
OALA
MEMBER

Keymap

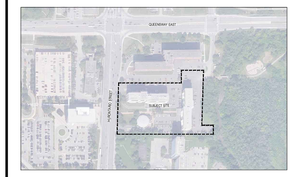

Scale

AS SHOWN

Phase **North**

ZBA

Drawing Name

LANDSCAPE DETAILS

Sheet Number

NOT FOR CONSTRUCTION

LD.202

© STUDIO tla

November 16, 2026 3:48 PM I:\01-PROJECTS\2026\26-107 2233-2235 HURONTARIO ST\01-CAD\01-ZBA\PLOTSHEET SETTLD 202 LANDSCAPE DETAILS.DWG