# PHASE I ENVIRONMENTAL SITE ASSESSMENT
# 1055 BLOOR STREET, MISSISSAUGA, ON

***FINAL***

**Prepared for:** CAPREIT Limited Partnership
**Prepared by:** Premier Environmental Services Inc.
**Premier Project Number:** 625004.OT Task 1

March 13, 2026

PREMIER
ENVIRONMENTAL SERVICES

## TABLE OF CONTENTS

EXECUTIVE SUMMARY ..... 1
1.0 INTRODUCTION ..... 4
1.1 PHASE ONE PROPERTY INFORMATION ..... 4
2.0 SCOPE OF INVESTIGATION ..... 5
3.0 RECORDS REVIEW ..... 6
3.1 GENERAL ..... 6
3.1.1 PHASE ONE STUDY AREA DETERMINATION ..... 6
3.1.2 FIRST DEVELOPED USE DETERMINATION ..... 7
3.1.3 FIRE INSURANCE PLANS (FIPs) AND HISTORICAL MAPS ..... 7
3.1.4 CHAIN OF TITLE ..... 7
3.1.5 CITY DIRECTORIES ..... 8
3.1.6 ENVIRONMENTAL REPORTS ..... 9
3.2 ENVIRONMENTAL SOURCE INFORMATION ..... 15
3.2.1 TECHNICAL STANDARDS AND SAFETY AUTHORITY (TSSA) ..... 15
3.2.2 MINISTRY OF THE ENVIRONMENT, CONSERVATION AND PARKS FREEDOM OF INFORMATION OFFICE ..... 15
3.2.3 ERIS DATABASE SEARCH REPORT ..... 16
3.3 PHYSICAL SETTING SOURCES ..... 20
3.3.1 AERIAL PHOTOGRAPHS ..... 20
3.3.2 GEOLOGY, TOPOGRAPHY, HYDROLOGY ..... 21
3.3.3 FILL MATERIALS ..... 22
3.3.4 WATER BODIES AND AREAS OF NATURAL SIGNIFICANCE ..... 22
3.4 WELL RECORDS ..... 22
3.5 SITE OPERATING RECORDS ..... 22
4.0 INTERVIEWS AND CORRESPONDENCE ..... 22
5.0 SITE RECONNAISSANCE ..... 23
5.1 GENERAL REQUIREMENTS ..... 23
5.2 SPECIFIC OBSERVATIONS AT THE PHASE ONE PROPERTY ..... 23
5.2.1 EXTERIOR AREAS ..... 23
5.2.2 BUILDINGS AND INTERIOR AREAS ..... 23
5.2.3 UTILITIES ..... 23
5.2.4 ENHANCED INVESTIGATION PROPERTY ..... 24
5.2.5 OBSERVATIONS AT ADJOINING PROPERTIES ..... 27
5.3 WRITTEN DESCRIPTION OF INVESTIGATION ..... 27
6.0 REVIEW AND EVALUATION OF INFORMATION ..... 28
6.1 CURRENT AND PAST USES ..... 28
7.0 POTENTIALLY CONTAMINATING ACTIVITIES ..... 29
8.0 AREAS OF POTENTIAL ENVIRONMENTAL CONCERN (APECs) ..... 30
9.0 PHASE ONE CONCEPTUAL SITE MODEL ..... 31
10.0 CONCLUSIONS ..... 32
11.0 CLOSURE ..... 32
12.0 REFERENCES ..... 33



PREMIER ENVIRONMENTAL SERVICES
210 Sheldon Drive, Unit 201
Cambridge, Ontario
N1T 1A8
P: 519-653-7140
F: 519-653-8907

## LIST OF APPENDICES

APPENDIX A MAPS:

- A1 – SITE LOCATION MAP
- A2 – TOPOGRAPHIC MAP
- A3 – PHASE ONE STUDY AREA
- A4 – POTENTIALLY CONTAMINATING ACTIVITIES (PCAs)
- A5 – SITE PLAN SHOWING AREAS OF POTENTIAL ENVIRONMENTAL CONCERN (APECs)
- A6 – PLAN OF SURVEY

APPENDIX B PHOTOGRAPHS:

- B1 – PHOTOGRAPHIC LOG
- B2 – AERIAL PHOTOGRAPHS

APPENDIX C SUPPORTING DOCUMENTATION

APPENDIX D QUALIFICATIONS OF SITE ASSESSORS

APPENDIX E STATEMENT OF LIMITATIONS



PREMIER ENVIRONMENTAL SERVICES
210 Sheldon Drive, Unit 201
Cambridge, Ontario
N1T 1A8

P: 519-653-7140
F: 519-653-8907

## EXECUTIVE SUMMARY

Premier Environmental Services Inc. (Premier) was retained by CAPREIT Limited Partnership (the Client) to conduct a Phase One Environmental Site Assessment (ESA) for the property located at 1055 Bloor Street in Mississauga, Ontario (hereafter referred to as Phase One Property, subject property or Site). The Site is an irregularly shaped lot, approximately 2.8 hectares (7 acres) in size and is developed with one seventeen (17) storey residential apartment building first developed in 1968. A small portion of the Phase One Property located at the corner of Riverspray Crescent and Bloor Street has been dedicated as a daylight triangle and will be conveyed to the City. The approximate area of the conveyance land is 42 square metres ($m^2$). The surrounding area consists primarily of residential and commercial properties. The purpose of the Phase One ESA is to determine if evidence of actual and/or potential contamination exists at, or adjacent to, the subject property. It is Premier's understanding that a Phase One Environmental Site Assessment (ESA) is required to convey land parcels from the Phase One Property to the City of Mississauga.

The assessment was completed in accordance with Ontario Regulation (O. Reg.) 153/04 of the Environmental Protection Act, as amended (O. Reg. 153/04).

Upon review of historical aerial photographs, maps, interviews with persons knowledgeable of the Phase One Property and surrounding area, and a review of the city directories, the Phase One Property was determined to have been first developed for the current residential use in 1968 with the one (17) seventeen storey multi-tenant residential building. Aerial imagery indicates that the property was agricultural farmland planted with field crops prior to 1954.

Potentially Contaminating Activities (PCAs) identified on-Site and within the Phase One Study Area, and the resulting Areas of Potential Environmental Concern (APECs) are summarized in the table below:



PREMIER ENVIRONMENTAL SERVICES
210 Sheldon Drive, Unit 201
Cambridge, Ontario
N1T 1A8
P: 519-653-7140
F: 519-653-8907

| APEC | Location of APEC | PCA | Location of PCA | Contaminants of Potential Concern | Media Potentially Impacted |
|---|---|---|---|---|---|
| APEC 1 | Located on the north side of the Site building associated with the former heating oil storage tank | 28 - *Gasoline and Associated Products in Fixed Tanks* | On-Site | BTEX, PHC, PAHs | Soil and Groundwater |
| APEC 2 | Located on the east portion of the Phase One Property associated with historic spill of oil UST off-site | 28 - *Gasoline and Associated Products in Fixed Tanks* | On-Site | BTEX, PHC | Soil and Groundwater |

NOTES:
BTEX – Benzene, Toluene, Ethylbenzene, Xylene
VOCs – Volatile Organic Compounds
PHCs – Petroleum Hydrocarbons
PAHs – Polycyclic Aromatic Hydrocarbons

## APEC 1

Based on the historical documentation, heating oil was formerly stored in an underground storage tank (UST) located on the north side of the Site building. The UST was reportedly removed in 1988. A UST decommissioning report was not available for review. A Phase Two ESA was completed in 2020 to address this APEC which included collection of soil and groundwater samples in accordance with O. Reg 153/04, as amended, for analysis of BTEX and PHCs. All laboratory results were found to be below the applicable Table 3 SCS. As a result, and because there is no longer fuel storage at the Site, this APEC is considered to have been addressed.

## APEC 2

Based on the historical documentation, heating oil was formerly stored in an underground storage tank (UST) located to the east of the Phase One Property and associated spill due to corrosion in an underground oil tank was documented in 1993. No additional records are available to identify the presence of this UST. A Phase Two ESA was completed in 2020 to address this APEC which included collection of soil and groundwater samples in accordance with O. Reg 153/04, as amended, for analysis of BTEX and PHCs. All laboratory results were found to be below the applicable Table 3 SCS. The current presence of the UST is unknown, as a result additional groundwater samples should be collected to confirm the groundwater is not impacted or receipt of records that UST was removed before prior to groundwater sampling in 2020.


PREMIER ENVIRONMENTAL SERVICES
210 Sheldon Drive, Unit 201
Cambridge, Ontario
N1T 1A8
P: 519-653-7140
F: 519-653-8907

The other PCAs identified were not considered to result in APECs at the Site due to the distance and/or due to the cross- to down-gradient location of the PCAs relative to the inferred northeast groundwater flow direction.

Based on the results of the Phase One ESA, additional groundwater sampling would be required to confirm APEC 2 has been addressed.

The daylight triangle land being conveyed to the city is not located within the APECs identified at the Site and is therefore considered to meet the applicable full depth generic site condition standards in accordance with O. Reg. 153/04 and is suitable for the intended land use.

*The Executive Summary should be read in conjunction with the Statement of Limitations in Appendix E of this report.*



PREMIER ENVIRONMENTAL SERVICES
210 Sheldon Drive, Unit 201
Cambridge, Ontario
N1T 1A8

P: 519-653-7140
F: 519-653-8907

## 1.0 INTRODUCTION

Premier Environmental Services Inc. (Premier) was retained by CAPREIT Limited Partnership (the Client) to conduct a Phase One Environmental Site Assessment (ESA) for the property located at 1055 Bloor Street in Mississauga, Ontario (hereafter referred to as Phase One Property, subject property or Site).

It is Premier's understanding that a Phase One Environmental Site Assessment (ESA) is required to convey land parcels from the Phase One Property to the City of Mississauga. The assessment was completed in accordance with Ontario Regulation (O. Reg.) 153/04 of the Environmental Protection Act, as amended (O. Reg. 153/04).

## 1.1 PHASE ONE PROPERTY INFORMATION

The Site is owned by the Client and is located north of the intersection between Riverspray Crescent and Bloor Street in Mississauga, Ontario (see Figure A1 – Site Location Map). The Site is an irregularly shaped lot, approximately 2.8 hectares (7 acres) in size and is developed with one seventeen (17) storey residential apartment building first developed in 1968 (see Section 3.2). A small portion of the Phase One Property located at the corner of Riverspray Crescent and Bloor Street has been dedicated as a daylight triangle and will be conveyed to the City. The approximate area of the conveyance land is 42 square metres ($m^2$). A Legal Survey for the Site is provided on Figure A6 that illustrates the Site and lands to be conveyed.

The surrounding area consists primarily of residential and commercial properties.

The property owner contact information is outlined below:

CAPREIT Limited Partnership
11 Church Street, Suite 401
Toronto, ON
M5E 1W1

The current legal description of the Phase One Property is:

- *All of Block C, Registered Plan 769, further designated as PARTS 1 and 2, Plan 43R-3055-3R, being All of P.I.N. 13323-0138 (LT) (Conversion Qualified)*

The current legal description of the daylight triangle land to be conveyed is:

- *All of Block C, Registered Plan 769, further designated as PART 2, Plan 43R-XXXXX, being All of P.I.N. 13323-0138 (LT) (Conversion Qualified).*


PREMIER ENVIRONMENTAL SERVICES
210 Sheldon Drive, Unit 201
Cambridge, Ontario
N1T 1A8
P: 519-653-7140
F: 519-653-8907

## 2.0 SCOPE OF INVESTIGATION

The scope of work for this Phase One ESA was developed in general accordance with established industry practices outlined by O. Reg. 153/04, *as amended*; and includes, but is not limited to, the following:

- Conducting a visual review of all areas of the Phase One Property, including all the interior and exterior areas of the Site for the purpose of:
    - Identifying visual and suspected areas of surface and potential subsurface contamination;
    - Identifying probable cut and fill operations that may have required that fill of unknown quality be deposited on the subject property;
    - Identifying neighbouring land uses (i.e., sensitive neighbours, as well as potential off-site contamination which may impact the Site) within a buffer area of 250 meters (m) surrounding the Site boundaries and comparing them with a list of potentially contaminating activities (PCAs) as prescribed in O. Reg. 153/04 as amended;
    - Identify any areas of potential environmental concern (APECs) on the Site that may result from the identified PCAs;
    - Identifying possible asbestos-containing materials or other designated substances disposed on the land or within the building(s); and
    - Identifying potential PCB-containing electrical capacitors and transformers on or adjacent to the Site.
- Interviewing owners, tenants and/or neighbours of the Site, if possible. Current tenants will be interviewed regarding products manufactured at the Phase One property and by-products/waste handling storage;
- Obtaining and reviewing any previous environmental and/or geotechnical reports that are available for the Site and surrounding properties;
- Obtaining and reviewing available historic records of the Site and surrounding properties including:
    - Site plan drawings showing attached parcels and neighbouring properties;
    - Historical aerial photographs;
    - Historical street directories;


PREMIER ENVIRONMENTAL SERVICES
210 Sheldon Drive, Unit 201
Cambridge, Ontario
N1T 1A8
P: 519-653-7140
F: 519-653-8907

  - Topographic mapping obtained from Natural Resources Canada;
  - Applicable soils or geological maps; and
  - Fire insurance plans and underwriter reports (if coverage is available).
- Review a title search and/or city directories extending back to the first developed use of the property that is also intended to identify any easements or other instruments registered on property title;
- Contacting the Technical Standards and Safety Authority (TSSA) Fuel Safety Division (FSD) regarding records of fuel storage tanks on or adjacent to the Site;
- Contacting the Ministry of the Environment, conservation and Parks (MECP) Freedom of Information (FOI) office with respect to conducting a FOI Request for the Site;
- Contacting the Town of Caledon, Region of Peel, and the TRCA (as applicable) to determine whether there are any environmental issues in the area that could affect the Site (i.e., landfills with methane gas problems, spills, etc.);
- Ordering a custom Environmental Risk Information Services (ERIS) database report that includes environmental database records for the Site and surrounding lands (250 m buffer surrounding that Site property boundary); and
- Preparation a Conceptual Site Model (CSM) for the subject property that meets the requirements of O. Reg. 153/04.

Prepare a Phase One ESA report for the Site that will include a summary of available historical information, the document review, PCAs on the Site and within the study area, and a description of any resulting APECs and the associated contaminants of potential concern (COPCs).

# 3.0 RECORDS REVIEW

## 3.1 GENERAL

### 3.1.1 PHASE ONE STUDY AREA DETERMINATION

The Phase One Study Area for the Site encompasses lands within a 250 m radius of the Phase One Property's boundary limits as defined in Figure A3 in Appendix A. Premier found limited evidence of additional properties immediately outside of this 250 m radius (e.g., landfills, resource extraction activities, foundries, etc.) that would justify expanding the Phase One Study Area for the Phase One Property.


PREMIER ENVIRONMENTAL SERVICES
210 Sheldon Drive, Unit 201
Cambridge, Ontario
N1T 1A8
P: 519-653-7140
F: 519-653-8907

### 3.1.2 FIRST DEVELOPED USE DETERMINATION

Upon review of historical aerial photographs, maps, interviews with persons knowledgeable of the Phase One Property and surrounding area, and a review of the city directories, the Phase One Property was determined to have been first developed for the current residential use in 1968 with the one (17) seventeen storey multi-tenant residential building. Aerial imagery indicates that the property was agricultural farmland planted with field crops prior to 1954.

### 3.1.3 FIRE INSURANCE PLANS (FIPs) AND HISTORICAL MAPS

A request was placed with Environmental Risk Information Systems (ERIS) for available fire insurance and/or underwriters reports for the subject property and the Phase One Study Area. The search indicated that there was no fire insurance plans (FIPs) or other insurance products available.

A historical Verisk scan of available fire insurance and/or underwriters reports for the Phase One Property was available and included two (2) Site Plans from 1979 and 1984. The Site Plans show the building footprint and the 1984 drawing illustrates a parking garage to the east the residential building.

### 3.1.4 CHAIN OF TITLE

A chain of title search to Crown Land was completed for the Phase One Property. The chain of title report is presented in Appendix C, and details are included in Section 6.1. In summary, the Site has been owned by private individuals from the time it was transferred from the Crown in 1808 to 1959. Since 1959, the Phase One Property has been owned by the following entities:

- Applewood Dixie Limited (1959 to 1968);
- Harmute Investments Ltd. (1968 to 1983);
- 465276 Ontario Ltd. (1983);
- The Mutual Life Assurance Company of Canada and Harmute Investments Ltd. (50%) (1983 to 1984);
- 1055 Bloor Street Holdings Ltd. (1984 to 1992);
- Bloor Properties Ltd. (1992 to 1998); and
- 3414493 Canada Inc. (1998 to present).


PREMIER ENVIRONMENTAL SERVICES
210 Sheldon Drive, Unit 201
Cambridge, Ontario
N1T 1A8
P: 519-653-7140
F: 519-653-8907

The ownership history including property use and other observations is presented Section 6.1, in Table 2: Current and Past Uses of the Phase One Property.

### 3.1.5 CITY DIRECTORIES

In order to determine the occupancy history of the Site and neighbouring properties, Premier retained ERIS to search representative Polk's Halton / Peel Region Criss Cross City Directories in 5-year intervals from the time the area was developed, until the directories ceased being published in the early 2000s. These are telephone directory listings which are sorted by address.

City directories were reviewed for the years 1958, 1965, 1972/1973, 1977/1978, 1984, 1989, 1994 and 2000. This review indicated that the area has been a mix of residential, institutional, and commercial since it was first developed in the late 1960's.

Significant findings are summarized below.

#### Phase One Property

The Site, listed as 1055 Bloor Street, was first listed as a multi-tenant residential property in 1972/1973. A number of small commercial businesses listings were also identified in the directories. The listings include Sterling Secret Service (1972/1973), Featherston Wray Orchestras and Hassal J Landscaping (1984), Film Tech Extrusions, Park Property Management Inc. and Tafcan Consulting Ltd (1989), Film Tech Extrusions and Park Property Management Inc. (1994) B & C Packaging Ltd, Diamond Limousine Service and Greenwin Property Inc. (2000). Although the business addresses were listed at the Site, there is no indication that the businesses owned or leased exterior space outside of the apartment building.

#### Adjacent Properties

City directories were requested for select neighbouring addresses within the Phase One Study Area. There were no address listings in the 1958 and 1965 city directories. The surrounding properties within the Study Area were first listed in the 1972/1973 directory as commercial and residential properties. A summary of the surrounding properties and listing is provided below:

- The property immediately north of the Site, 1125 Bloor Street, is a commercial mall with various listings from 1972/1973 to 2000. Representative listings include Appletree Restaurant, Applewood Hills Home Hardware, Brewers Retail Store, China City, Liquor Control Board of Ontario, Michael Holland Travel and P K Fish-N-Chips.


PREMIER ENVIRONMENTAL SERVICES
210 Sheldon Drive, Unit 201
Cambridge, Ontario
N1T 1A8
P: 519-653-7140
F: 519-653-8907

- The residential property, 20 m to the south, 1058 Bloor Street, is listed as residential (1-2 Tenants) from 1972/1973 to 2000 with the exception of 1977/1978 where no address is listed.
- The property located 25 m west of 1055 Bloor Street, 3400 Riverspray Crescent, is listed as multi-tenant residential from 1972/1973 to 2000 with some commercial listings including Applewood Nursery School and Daycare and Calaouro Catering Co.
- The residential property, 36 m to the south east, 1100 Bloor Street, is listed as Medical Office/residential (3 Tenants) in 1972/1973, Cosmo Electrolysis and Medical Office in 1977/1978, Medical Office in 1984, Residential (2 Tenants) in 1989, Medical Office and Oserdiw Dental Lab Services in 1994, Well Aware Massage Therapy Clinic and Medical Office in 2000.
- The property 140 m to the northeast, 1177 Bloor Street is listed as multi-tenant residential with some commercial listings from 1972/1973 to 2000.
- The residential property 153 m to the northeast, 1160 Bloor Street, is listed as residential (1-2 Tenants) from 1984 to 2000. No address is listed in 1977/1978 and Martino Frank Concrete Contractor is listed in 1972/1973.
- The property located 200 m northwest, 1120 Runningbrook Drive, is listed as Board of Education/Mother Teresa Catholic School address from 1984 to 2000.
- A property 240 m south of the site, 985 Bloor Street, is listed as Georges Gulf Service in 1972/1973. No address is listed in 1977/1978. In 1984 and 1989 the property is listed a Cauch Jos Gulf Services. For the 1994 and 2000 directories the listing includes Cauch Jos Gulf Services and MacDonald's (Petro Canada) Service Centre.

The property to the south at 985 Bloor Street, is considered a PCA as it has been a gasoline service station and auto repair garage since 1972/1973. Based on the distance, 215 m from the Phase One Property this PCA is not considered to result in an APEC at the Phase One Property.

### 3.1.6 ENVIRONMENTAL REPORTS

The following environmental reports were provided by the Client for the Phase One Property:

- Phase II Site Investigation, 1055 Bloor Street, Mississauga, Ontario. Prepared by O'Connor Associates Environmental Inc. Report prepared for Residential Equities Real Estate Investment Trust and Lehndorff Tandem Management Inc. dated November 17, 1997;


PREMIER ENVIRONMENTAL SERVICES
210 Sheldon Drive, Unit 201
Cambridge, Ontario
N1T 1A8
P: 519-653-7140
F: 519-653-8907

- Draft Phase I Environmental Site Assessment at 1055 Bloor Street East, Mississauga, Ontario, Draft. Prepared by CCI Group. Report prepared for Canadian Apartment Properties Real Estate Investment Trust dated January 28, 2014;
- Phase I Environmental Site Assessment, 1055 Bloor Street East, Mississauga, Ontario. Report by Pinchin Environmental. Report prepared for CAPREIT dated April 2014;
- Phase I Environmental Site Assessment, 1055 Bloor Street East, Mississauga, Ontario. Report by Pinchin Environmental. Report prepared for CAPREIT dated April 2014;
- Mould Assessment, 1055 Bloor Street East, Mississauga, Ontario. Report prepared by Environmental Consulting Occupational Health. Report prepared for CAPREIT dated January 22, 2015;
- Phase I Environmental Site Assessment Update, 1055 Mississauga, Ontario. Prepared by Golder Associates. Report prepared for CAPREIT dated February 3, 2017;
- Phase I Environmental Site Assessment (ESA), 1055 Bloor Street, Mississauga, Ontario. Prepared by Premier Environmental Services Inc. (Premier), dated December 13, 2019;
- Geotechnical Investigation for the Proposed Residential Development, 1055 Bloor Street, Mississauga, Ontario. Prepared by EXP Services Inc. (EXP), dated December 19, 2019; and
- Phase II Environmental Site Assessment, 1055 Bloor Street, Mississauga, Ontario. Prepared by Premier Environmental Services Inc. (Premier), dated May 25, 2020.

### CCI Phase I ESA 2014:

CCI Group was retained by CAPREIT to complete a Phase I ESA in January 2014. The purpose of the Phase I ESA was to identify any potential or actual contamination which might pose a hazard to humans or environment or may have a significant impact on the value of the property. The Phase I ESA was completed in general accordance with the Canadian Standards Association ("CSA") document entitled "Phase I Environmental Site Assessment, CSA Standard Z768-01" dated November 2001 (reaffirmed 2012) for due diligence purposes in support of mortgage re-financing.

CCI concluded/recommended the following:


PREMIER ENVIRONMENTAL SERVICES
210 Sheldon Drive, Unit 201
Cambridge, Ontario
N1T 1A8
P: 519-653-7140
F: 519-653-8907

- The ground surface at the Site was generally flat with a gentle slope to the east. It was expected that storm water drainage from the Site would be directed toward a tributary of Etobicoke Creek located 250 m to the east of the Site;
- A CCI 2007 Phase I ESA Report and 2010 Asbestos Survey (not reviewed) identified ceiling tiles, floor tiles, window caulking, and drywall joint compound at the Site as suspected ACMs, which were observed to be in good condition during the 2014 CCI Site visit;
- CCI noted that it is possible that the original painted surfaces could contain lead. Peeling and flaking paint was observed on the walls of the cleaning supply room, the garbage compactor room, the walls of the stairwell leading to the roof, and in several areas on the ceiling in the underground parking garage;
- Two sumps were observed. One in the garbage compactor room and the other in the north end of the underground parking garage. No visible contamination or odour was observed in the sumps; and
- CCI recommended a Phase II subsurface investigation to test the groundwater for petroleum hydrocarbon impacts related to the former fuel oil UST. CCI was not provided a copy of the 1997 O'Conner Phase II ESA report for review.

### Pinchin Phase I ESA 2014

Pinchin was retained by CAPREIT to complete a Phase I ESA in March 2014. The purpose of the Phase I ESA was to identify potential issues of environmental concern to support property financing. The Phase I ESA was completed in general accordance with the CSA Standard Z768-01.

Pinchin noted the following:

- PCBs may be present in mastics, caulking and window putties. The potential presence of PCBs in these materials could result in future costs if extensive renovation requiring removal of these materials or demolition activities are undertaken at the Site;
- There is potential for friable and non-friable ACMs to be present in the Site Building. Pinchin reviewed the asbestos survey completed in 2007 by CCI, which identified the presence of friable and non-friable ACMs. Representatives advised Pinchin that an Asbestos Management Program ("AMP") has not been developed for or implemented at the Site;


PREMIER ENVIRONMENTAL SERVICES
210 Sheldon Drive, Unit 201
Cambridge, Ontario
N1T 1A8
P: 519-653-7140
F: 519-653-8907

- There is a potential for paints containing lead to be present in significant levels (i.e., greater than 600 ppm) on interior and exterior surfaces. Pinchin observed that painted surfaces were in poor condition (i.e., peeling and/or flaking); and
- Pinchin noted potential mould growth and water damaged in some of the building.

Pinchin concluded/recommended the following:

- Prior to any demolition or renovation activities, a designated substance (including lead) survey would be required; and
- The inferred groundwater flow direction was to the northeast, based on Site topography and the nearest body of water.

Based on their findings, Pinchin did not identify anything likely to result in potential subsurface impacts at the Site. No further subsurface investigations were recommended.

### ECOH Mould Assessment 2014

ECOH was retained by CAPREIT to conduct a mould assessment in the building location in November 2014.

ECOH visually inspected a representative number of suites and common areas for water damage and potential mould growth.

Air testing was also completed for mould within several suites, common areas and within all of the hallways. The results of the air monitoring did not indicate a health hazard as a result of exposure to airborne mould.

Based on the inspection, ECOH recommended removing the mould-affected materials and bird feces.

### ECOH Mould Assessment 2015

ECOH was retained by CAPREIT to conduct a mould assessment in January 2015. The scope of work for the assessment included the following:

- Visual inspection of the areas/items recommended for remediation in the Mould Assessment report prepared by ECOH in November 2014 and discussion with property management to obtain details regarding any work completed; and
- Air sampling for mould in suite 118, the 1st floor east corridor and outdoors (reference).


PREMIER ENVIRONMENTAL SERVICES
210 Sheldon Drive, Unit 201
Cambridge, Ontario
N1T 1A8
P: 519-653-7140
F: 519-653-8907

ECOH confirmed that the recommended remediation items have been completed. ECOH visually inspected the areas and items recommended for remediation in the 2014 ECOH Mould Assessment and noted that the recommended remedial actions had been completed.

### Golder Phase I ESA Update 2017

The report updated the findings of the Phase I ESA completed in 2014. The objective of the Phase I ESA Update was to identify former or current practices at the Site that may represent issues of actual or potential environmental concern. The assessment was required for due diligence purposes and was completed in general accordance with the CSA Standard Z768-01.

Golder concluded that there were no significant changes since the 2014 Pinchin

Phase I ESA. No issues of actual or potential environmental concern were identified.

### Premier Phase One ESA 2019

Premier's Phase One ESA was conducted on behalf of the current property owner (the Client) to evaluate the environmental conditions of the Site and to identify actual or potential sources of contamination associated with the subject property and surrounding properties. The Phase One ESA was completed in accordance with O. Reg 153/04, as amended, as part of due diligence requirements to support the redevelopment of the Site.

Based on the results of Premier's Phase One ESA, the following areas of potential environmental concern (APECs) were identified in connection with potentially contaminating activities (PCAs) on the Site or within the Phase One study area:

- On-Property PCA #28 – *Gasoline and Associated Products Storage in Fixed Tanks*: An underground storage tank (UST) of heating oil was removed in 1988 after it was found to have been leaking into the laundry room (associated reports not available). A Phase II ESA (1997) completed by O'Conner Associated Environmental Inc. concluded no evidence of petroleum contamination; however, given the date of the investigation (1997) the sampling was not conducted in accordance with O. Reg 153/04, as amended.
- Off-Property PCA #28 – *Gasoline and Associated Products Storage in Fixed Tanks*: a property located 50 m northeast had a UST leak in 1993 as well as two (2) separate spills of diesel fuel 1992 (132 L) and 2018 (350 L). The records reported that soil contamination was likely at the property.


PREMIER ENVIRONMENTAL SERVICES
210 Sheldon Drive, Unit 201
Cambridge, Ontario
N1T 1A8
P: 519-653-7140
F: 519-653-8907

- Off-Property PCA #10 – *Commercial Autobody Shops* & PCA #28 – *Gasoline and Associated Products Storage in Fixed Tanks*: a service station located 216 m south of the subject property which, due to the anticipated southeastern groundwater flow, represent a low environmental concern.
- Off-Property PCA #55 – *Transformer Manufacturing, Processing, and Use*: a private residence located 220 m southwest of the Site recorded a spill of 113 L of transformer oil. However, due to the anticipated groundwater flow direction is not likely to represent an environmental concern.

Premier recommended a Phase II ESA be conducted to investigate the impacts of the former UST located on-Site as well as the UST leak and surface spills recorded at the surrounding property. It was also recommended that the three (3) sumps located on-Site be inspected as well as a review of environmental reports and visual confirmation be completed due to the age of construction of the building.

Upon review of this report, it is noted that the regional groundwater does likely flow southeast towards Lake Ontario, however local groundwater gradients in the EXP geotechnical report confirmed that groundwater flows towards Etobicoke Creek to the northeast.

### EXP Geotechnical Investigation, 2019

EXP was retained by CAPREIT to complete a geotechnical investigation for the potential residential developments at 1055 Bloor Street, Mississauga, Ontario. The purpose of the geotechnical investigation was to determine subsurface conditions and provide engineering guidelines for the design of the proposed developments.

11 boreholes were advanced from surface to depths ranging between 5.4 and 12.5 m below ground surface (bgs) and five monitoring wells were installed at select borehole locations. No environmental testing was completed as part of this investigation.

The stratigraphy encountered at the site consisted of asphalt or topsoil at surface underlain by Fill material comprised of sand and gravel to clayey silt extending to 1.5 to 2.2 m bgs. Silt Till underlain the Fill materials extended to depths 4.1 to 5.5 m bgs and in four (4) locations shale bedrock was encountered between 4.2 to 7.8 m bgs. Groundwater levels were collected in the five (5) groundwater monitoring wells and ranged from 2.9 to 3.6 m bgs.


PREMIER ENVIRONMENTAL SERVICES
210 Sheldon Drive, Unit 201
Cambridge, Ontario
N1T 1A8
P: 519-653-7140
F: 519-653-8907

Premier Phase Two ESA 2020

Premier completed a Phase II ESA to determine if soil or groundwater contamination is present at the Site in the areas identified as APECs in the Phase One ESA completed by Premier.

A total of four (4) boreholes were advanced on Site, three (3) of which were completed as monitoring wells. No significant odours or staining was observed in the boreholes advanced on the Site. Soil samples were collected from each borehole as well as groundwater samples collected from the three (3) monitoring wells as well as two (2) pre-existing monitoring wells. Samples were analyzed for benzene, toluene, ethylbenzene, and xylenes (BTEX) and petroleum hydrocarbon (PHCs) fractions F1 to F4.

The three (3) sumps located on-Site were also inspected and were found to contain no visual or olfactory evidence of impacts.

All groundwater and soil samples analyzed for BTEX/PHC were satisfied the MECP Table 3 SCS. Based on this, no further subsurface investigation was recommended at the time.

## 3.2 ENVIRONMENTAL SOURCE INFORMATION

### 3.2.1 TECHNICAL STANDARDS AND SAFETY AUTHORITY (TSSA)

The Technical Standards and Safety Authority (TSSA) was contacted by Premier via e-mail regarding records of fuel storage tanks at the subject property. The TSSA responded on August 13, 2025, that they have no records of fuel storage tanks on the subject property.

A copy of the TSSA correspondence is provided in Appendix C.

### 3.2.2 MINISTRY OF THE ENVIRONMENT, CONSERVATION AND PARKS FREEDOM OF INFORMATION OFFICE

Premier contacted the MECP Access and Privacy Office to request information pertaining to the subject property under the Freedom of Information (FOI) regulation on August 13, 2025. At the time of writing this report, a response from the MECP has not bee received. The Client will be notified in writing the MECP response alter the conclusions of this report.

An FOI request was submitted by Premier for the Site in 2019. A copy of the MECP correspondence associated with that request is provided in Appendix C. The MECP FOI found four (4) records related to residential complaints associated with odour (2001), noise (1992 and 1996) and a potential carbon monoxide leak (2011). These occurrences are not considered PCAs for the Site.

A copy of the MECP correspondence is provided in Appendix C.


PREMIER ENVIRONMENTAL SERVICES
210 Sheldon Drive, Unit 201
Cambridge, Ontario
N1T 1A8
P: 519-653-7140
F: 519-653-8907

### 3.2.3 ERIS DATABASE SEARCH REPORT

Premier contacted ERIS to conduct a search of selected federal, provincial, and private source environmental databases. At Premier's request, ERIS conducted a search of environmental databases within 0.30 kilometer of the Site Property's boundaries.

One hundred and sixty-five (165) records were found for properties within the 0.30 km area. These records include findings in the following seventeen (17) databases:

- Borehole (BORE - 33);
- Certificates of Approval (CA – 2);
- Delisted Fuel Tanks (DTNK – 7)
- Environmental Activity and Sector Registry (EASR – 2);
- Environmental Compliance Approval (ECA – 3);
- ERIS Historical Searches (EHS – 16);
- List of TSSA Expired Facilities (EXP – 3);
- Ontario Regulation 347 Waste Generators Summary (GEN – 29);
- Fuel Oil Spills and Leaks (INC – 1);
- Pesticides Register (PES-7);
- Pipeline Incidents (PINC – 5);
- Private and Retail Fuel Storage Tanks (PRT – 4);
- Record of Site Condition (RSC – 1)
- Scott's Manufacturing Directory (SCT – 3);
- Ontario Spills (SPL – 15); and
- Water Well Information System (WWIS – 34).

#### Phase One Property

There were seventeen (17) records pertaining to the Phase Own Property. A summary of the noteworthy findings is provided below:

One (1) GEN record was identified for the Site registered to Film Tech Extrusions for unknown waste generation from 1986 to 1994. Given the Site was used for residential purpose during this time period, the record is not considered a PCA resulting in an APEC at the Site.


PREMIER ENVIRONMENTAL SERVICES
210 Sheldon Drive, Unit 201
Cambridge, Ontario
N1T 1A8
P: 519-653-7140
F: 519-653-8907

One (1) PES database listing was identified registered to R&R Lawncare for a pesticide operator license. There was no date on the listing or any other details. Given the Site has historically been used for residential purposes, the record is not considered a PCA resulting in an APEC at the Site.

The Scott's manufacturing directory listings indicate what type of businesses were registered at a specific address. For the Site, this included Kasues Technologies Inc. (established August 1, 2007) and Create-A-Book (established 1989). Kasues Technologies Inc. is described as a radio and television and wireless communications equipment manufacturing business. Create-A-Book is described as a book: publishing, or publishing and printing business. The listings appear to pertain to tenant owned commercial businesses that would not have operated at ground level or otherwise have had a potential to impact the Site. As a result, they are not considered PCAs resulting in APECs at the Site.

### Surrounding Properties

There were one hundred and thirty-two (132) records pertaining to the Phase Own Property Study Area (i.e., 250 m radius from the Phase One Property boundaries). A summary of the noteworthy findings is provided below:

3228 Riverspray Cres (15m south)

The property reported a natural gas (methane) leak/break (SPL) in 2014. The owner of the line is identified as Enbridge Gas Distribution Inc.

1125 Bloor Street East, Apple Hills Plaza (55 north East)

- This property is listed in the EHS, GEN, PES, and SPL databases.
- The property was the subject of historical ERIS searches in 2004 and 2013.
- The GEN records apply to various businesses within the plaza over a number of years.
- The waste classes generated at this property include pathological wastes, pharmaceuticals, and photo-processing wastes. This is consistent with the occupancy history of this property as identified in the city directory listings.
- The PES records apply to a number of businesses as vendors or legacy vendors for pesticide sales.
- The SPL record indicates an underground tank leak due to corrosion at the plaza in 1993. The record reports soil contamination at the Shopping Plaza (N.O.S.). No other information was available.


PREMIER ENVIRONMENTAL SERVICES
210 Sheldon Drive, Unit 201
Cambridge, Ontario
N1T 1A8
P: 519-653-7140
F: 519-653-8907

- Two other spills (SPL) were reported in 1992 and 2018 due to collision/accident. In 1992, 136 L of diesel fuel was leaked from a container (saddle tank) to the ground. In 2018 a transport trucking operator spilled 350 L from a saddle tank to the parking lot. Both were reported as no environmental impact or contained.

3400 Riverspray Cres., Mississauga, Residential Apartment (40 north west)

- This property is listed in the EHS, SCT, and SPL databases. The property was the subject of a historical ERIS search in 2002.
- The SCT listing applies to Mawaheb Magazine in 1989 which was described as a book publishing, or printing business.
- A SPL record indicates a 40-litre gasoline spill to a drain in 2003. The receiving medium was indicated to be water.

1110 Bloor Street East (36 m east)

- This property is listed in the EHS and GEN databases. The property was the subject of a historical ERIS search in 2013.
- The GEN records apply to Dr. Qureshi Dentistry for disposal of pathological wastes from 2015 to 2019 with the exception of 2017.

1177 Bloor Street East (146 m north)

- This property is listed in the EHS, CA, EASR, ECA, and GEN databases.
- The EHS was conducted for the property in 2013, 2015 and 2019.
- The CA and ECA databases apply to an air emission in 2008.
- BCIMC Reality Corporation is listed for two registered environmental permits for a new heating system in 2016.
- The GEN records apply to RealStar Management for disposal of inert inorganic wastes and oil skimmings and sludges in 2016.

985 Bloor Street, Applewood Service Centre (216 m south southwest)

- The property is listed in the GEN, PRT, and EXP databases.
- The GEN records apply to the disposal of light fuels and oil skimming and sludges waste issued for multiple years from 2003 to 2006.


PREMIER ENVIRONMENTAL SERVICES
210 Sheldon Drive, Unit 201
Cambridge, Ontario
N1T 1A8
P: 519-653-7140
F: 519-653-8907

- Two (2) private retail fuel tank listings were identified for the property in 1990 and 1995.
- Eleven (11) TSSA expired facilities (EXP) listings were identified for liquid fuel tanks and piping systems. TSSA expired facilities are listed primarily for the early 1990's.

978 Steamway Cres (219 m southwest)

- The property is a private residence however the SPL record is for Alectra Utilities Corporation. The SPL record indicates that 113 L of transformer oil leaked to the ground in 2017. The oil contained at least 50 ppm of PCBs. No other information was available.

In summary, the ERIS search results identified the following concerns:

The potential for environmental activities at properties within the 250 m search radius to impact the subject property (Phase One Study Area) is partially determined by the location of the other properties with respect to the Site. Groundwater typically follows local surface topography towards the nearest surface water body. In this case, it would flow northeast towards the Little Etobicoke Creek 240 m to the northeast of the Site. The Little Etobicoke Creek flows in a southerly direction towards Lake Ontario approximately 6 km away. Therefore, up-gradient properties to the west would be considered to have the greatest potential risk of impacting the Site.

In summary, the following records are considered to represent PCAs for the Site.

- 1125 Bloor Street East, Apple Hills Plaza (adjacent north property) – A UST leak occurred at the plaza in 1993. The record reports soil contamination at the shopping mall (N.O.S.). Two other spills related to the fuel storage were reported at the property in 1992 and 2018;
- 985 Bloor Street, Applewood Service Centre (216 m south southwest) - The property has listings for private retail fuel tanks from 1990-1995, waste generation records from 2003 to 2005; and
- 978 Steamway Cresent, Alectra Utilities property located ~ 216 m southwest – A transformer oil spill occurred at this property in 2017 resulting in 113 L of oil to the ground.


PREMIER ENVIRONMENTAL SERVICES
210 Sheldon Drive, Unit 201
Cambridge, Ontario
N1T 1A8
P: 519-653-7140
F: 519-653-8907

It is noted that PCAs related to a 2017 transformer oil leak at 978 Steamway Crescent, and a gasoline station at 985 Bloor Street, are both located more than 200 m south-west of the Site, in a cross-gradient direction. As a result, these PCAs are not considered to result in an APEC at the Phase One Property.

Eleven (11) other ERIS database listings were present that could not be plotted due to limited information. Premier reviewed the unplottable records which were from the CA, GEN, SPL and WWIMS databases. These records are not considered PCAs contributing to APECs at the Phase One Property.

## 3.3 PHYSICAL SETTING SOURCES

### 3.3.1 AERIAL PHOTOGRAPHS

Premier obtained and reviewed aerial photographs for the years 1954, 1966, 1970, 1980, 1988, 2003, and 2018 in order to visually evaluate the development history of the Phase One Property and Study Area. The following is a summary of the photographic review. Copies of available aerial photographs are included in Appendix B2.

1954

The Site and surrounding area is undeveloped farmland. Tomken Road is visible to the west and Little Etobicoke Creek is visible to the east.

1966

The Site is undeveloped farmland. Bloor Street is under construction.

A residential neighborhood is visible to the south. The Applewood Heights Secondary School is visible west of Tomken Road. The Applewood Plaza is under construction immediate adjacent to the north east side of the subject property.

1970

The Site is developed with the residential apartment building. The surrounding area appears to be developed as seen today with the exception of the Westwood Management Inc. (3400 Riverspray Crescent) residential apartment to the west, which is under construction.

1980

The area including the site is developed with the same configuration as seen today.

1988

The area including the site is developed with the same configuration as seen today.


PREMIER ENVIRONMENTAL SERVICES
210 Sheldon Drive, Unit 201
Cambridge, Ontario
N1T 1A8
P: 519-653-7140
F: 519-653-8907

2003

The area including the site is developed with the same configuration as seen today.

2018

The area including the site is developed with the same configuration as seen today.

2025

The area including the site is developed with the same configuration as seen today.

### 3.3.2 GEOLOGY, TOPOGRAPHY, HYDROLOGY

Geological Map

The Quaternary Geology Map of Toronto and Surrounding Area (published by the Ontario Ministry of Natural Resources) is presented in Appendix A4 and indicates that the Site is located in an area characterized by clayey silt till and sandy silt till of the till plains.

The Geological Highway Map for Southern Ontario (published by the Ontario Ministry of Natural Resources) indicates that the Site is located in an area where bedrock is primarily Georgian Bay Formation consisting of grey shale with limestone interbeds (Appendix A5).

The geotechnical investigation in 2019 confirms the presence of silt till overlying shale bedrock.

Topographic Map

A topographic map showing the Site and surrounding lands is presented in Appendix A6 – Topographic Map. A review of this map indicates that the Phase One and surrounding properties are relatively flat. Surface topography slopes from a high point to the west of the site, towards the Little Etobicoke Creek to the north and east.

Groundwater

If groundwater followed local surface topography, it would flow north or northeast towards the Little Etobicoke Creek 240 m to the northeast of the Site.

Moisture or wetness was reported to be found between 2.4 and 4.9 m bgs. Localized groundwater flow is expected to be toward the building's foundation drainage system, areas of greater permeability such as around sub-surface utilities, and may also be influenced by dewatering systems in the area.


PREMIER ENVIRONMENTAL SERVICES
210 Sheldon Drive, Unit 201
Cambridge, Ontario
N1T 1A8
P: 519-653-7140
F: 519-653-8907

### 3.3.3 FILL MATERIALS

Based on the Site reconnaissance, there were no indications of significant fill observed at the Site. Upon review of the geotechnical report identified a sand and gravel to clayey silt fill material at all borehole locations and ranged to a depth of 1.5 to 2.2 m bgs.

### 3.3.4 WATER BODIES AND AREAS OF NATURAL SIGNIFICANCE

During the Site Reconnaissance completed by Premier, no surface water ponding, or watercourses were observed on the Site. Little Etobicoke Creek is located 240 m to the northeast of the Site. The TRCA lists the Etobicoke Creek watershed floodplain extends to Runningbrook Drive, approximately 120 m to the north, northeast of the Site.

## 3.4 WELL RECORDS

There are eight (8) records of monitoring wells at the Phase One Property according the MECP well record database. Five (5) records for monitoring wells installed in 2019 to a maximum depth of 12.2 m bgs and three (3) records for monitoring wells installed to 5.3 to 5.7 m bgs in 2020. All monitoring wells are observation wells installed during previous subsurface assessments for the geotechnical investigation and 2020 for the Phase Two ESA.

The ERIS report identified seven (7) WWIS records for the Phase One property, all of which were observation wells. ERIS lists twenty-six (26) WWIS records within 250 m of the site property line, however none were reported to be active potable water supply wells.

## 3.5 SITE OPERATING RECORDS

A copy of an asbestos survey was provided to Premier for review on Site. The 2007 by Construction Control Inc. indicated that vinyl floor tiles, window caulking and roofing materials are considered to contain asbestos. No other site operating records were provided to Premier for review.

# 4.0 INTERVIEWS AND CORRESPONDENCE

Premier provided completed a Site interview with Joanna Michel the property manager and other management staff on August 19. Information obtained in the interview is incorporated into the following sections of the report, where Joanna Michel and Alexus Francis are referred to as the 'Site representative'.



PREMIER ENVIRONMENTAL SERVICES
210 Sheldon Drive, Unit 201
Cambridge, Ontario
N1T 1A8
P: 519-653-7140
F: 519-653-8907

# 5.0 SITE RECONNAISSANCE

## 5.1 GENERAL REQUIREMENTS

Mr. Anthony Gamoyda of Premier completed the Site reconnaissance at the Phase One Property on August 19, 2025, between 8:00 am and 12:00 pm.

Mr. Phillip Snable supervised the completion of the Phase One ESA, acted as client liaison, collected the historical information and wrote the report.

Mr. Gerren Feeney of Premier reviewed the Phase One ESA report.

Details regarding the qualifications of the site assessors are provided in Appendix D and A photographic log depicting general Site features and relevant findings is provided in Appendix B1.

## 5.2 SPECIFIC OBSERVATIONS AT THE PHASE ONE PROPERTY

The Phase One Property is an irregularly shaped lot, approximately 2.8 hectares (7 acres) in size and is developed with one seventeen (17) storey residential apartment building first developed in 1968. The subject property is composed of the on-Site building, above ground parking, underground parking, and tennis court and manicured lawn space. Two (2) sumps, and three (3) boilers were located in the basement. No private units were entered as a part of this Phase One ESA.

### 5.2.1 EXTERIOR AREAS

The subject property is composed of the on-Site building, above ground parking, underground parking, and tennis court and manicured lawn space.

The Phase One Property is accessible by one driveway off of Bloor Street and Riverspray Cresent.

### 5.2.2 BUILDINGS AND INTERIOR AREAS

The Phase One Property is currently developed seventeen (17) storey residential building with a basement and was constructed in 1968 and underground parking garage.

### 5.2.3 UTILITIES

The Site is serviced by the following primary utilities.



PREMIER ENVIRONMENTAL SERVICES
210 Sheldon Drive, Unit 201
Cambridge, Ontario
N1T 1A8
P: 519-653-7140
F: 519-653-8907

Table 1: Former Site Servicing and Utilities

| Utility | Phase One Property |
|---|---|
| Potable Water | City of Mississauga water supply system |
| Wastewater | City of Mississauga sanitary sewer system |
| Electricity | Hydro One |
| Natural Gas | Enbridge Gas |
| Telephone, cable, internet | Local providers |

### 5.2.4 ENHANCED INVESTIGATION PROPERTY

An enhanced investigation property means a property that is being used or has been used, in whole or in part, in a manner described in clause 32 (1) (b) of Ontario Regulation 153/04, *as amended*, to which subsection 32 (2) does not apply.

Clause 32 (1) (b) of O. Reg. 153/04, as amended, states the following:

(b) if the property is used, or has ever been used, in whole or in part, for any of the following:

(i) An industrial use

(ii) Any of the following commercial uses:

(A) As a garage;

(B) As a bulk liquid dispensing facility, including gasoline outlet; and

(C) For the operation of dry-cleaning equipment.

The Phase One Property has not historically been used for any of the above and is therefore not considered an enhanced investigation property.

#### Underground Storage Tanks

No evidence of USTs ventilation and fill pipe were observed by Premier during the Site reconnaissance. A Phase II ESA was completed in 1997 to evaluate potential environmental concerns related to a leaky fuel oil underground storage tank (UST) reportedly removed in 1988. The UST was formerly located to the northeast of the north wing of the building. It is now a grass area with no signs of stressed vegetation. Two circular asphalt pads, as well as a similarly shaped patch of dirt and were observed in the lawn opposite the previous UST location. The purpose of these two pads and patch of dirt is unclear.



PREMIER ENVIRONMENTAL SERVICES
210 Sheldon Drive, Unit 201
Cambridge, Ontario
N1T 1A8
P: 519-653-7140
F: 519-653-8907

### Aboveground Storage Tanks

Premier did not observe any ASTs on the subject property, nor were any reported in the TSSA records.

### Hazardous Materials Storage and Disposal

No hazardous waste generation records for the Phase One Property were reported in the ERIS report. No evidence of hazardous materials storage or disposal was observed during the Site reconnaissance. One record of waste generation was reported for the Phase One Property from 1986 to 1994 for Film-Tech Extrusions.

### Wells, Drains, Pits, Sumps and Staining

As indicated in section 3.3.5, there are eight (8) monitoring wells installed for observation in 2019 and 2020. Three (3) sumps are located on the property, two (2) within the building located in the pool room and compactor room a third sump in the underground parking garage. In addition, a capped back-up sump was observed in the Fire Alarm Control Room in the Basement. There are reportedly 3 sumps with pumps on-Site including one in the elevator, one in the pool, and one in the fountain.

The sumps reportedly drain to the sewer system. There are approximately 7 catch basins throughout the Site which drain directly into the Region of Peel storm water sewer system.

No drains, pits or staining were observed during the Site reconnaissance.

### Hazardous Materials

Asbestos Containing Materials (ACMs)

The term asbestos is applied to a group of naturally occurring fibrous hydrated silicates, which are distinguished from other minerals by their easily separated long thin fibers. The commercially important members of the asbestos family are actinolite, amosite, anthophyllite, chrysotile, crocidolite, and tremolite. The use of asbestos for commercial and industrial applications became commonplace in the late 1800's. Because of its strength, versatility, and other desirable structural properties (e.g., incombustibility, heat/chemical resistance, and reinforcing properties), asbestos has been used in many products such as thermal insulation, fireproofing, floor tiles, ceiling tiles, cement piping, and corrugated pipe insulating wrap.

Asbestos is considered toxic and a human health hazard, predominantly resultant from the inhalation of asbestos fibres. The common use of ACMs in construction materials was largely phased out by the early 1980s; however, some forms of non-friable ACMs are still used in


PREMIER ENVIRONMENTAL SERVICES
210 Sheldon Drive, Unit 201
Cambridge, Ontario
N1T 1A8
P: 519-653-7140
F: 519-653-8907

building materials today. ACMs may be characterized as either friable (easily crushed by hand pressure and asbestos fibres rendered airborne) or non-friable (the asbestos fibres are more securely bound within the finished material). Non-friable ACMs may include some types of vinyl floor tiles, fire resistant wall board, and cement based composite products. Friable ACMs may include some types of acoustic and thermal insulation, and spray applied ceiling finishes.

A previous asbestos survey was provided for review. The survey Report of an Asbestos Containing Materials Survey at 1055 Bloor Street East Mississauga, Ontario, Prepared by Construction Control Inc. (CCI) December 2007 was reviewed as part of the site reconnaissance.

Based on the review of the reports the following was noted:

- Roofing materials, vinyl floor tiles, and window caulking were presumed to contain asbestos. New floor coverings are reportedly installed on top of the old vinyl floors. An ACM HVAC heat shield was reportedly removed from the property.

Polychlorinated Biphenyls (PCBs)

The use of PCBs as dielectric fluids in electrical transformers and ballasts was common before the early 1980s, at which time they were replaced by less toxic substances (e.g., silicon, synthetic esters). PCBs may also be present in other fluorescent and high intensity light ballasts.

Based on the age of the building PCBs could be present in the high voltage transformer vault, as well as in other building materials such as window caulking.

Lead

The Surface Coating Materials Regulations (SOR/2005-109) under the Federal Hazardous Products Act limits the amount of lead in surface coating materials to 0.009% by dry weight. The Federal Government has limited the amount of lead in paints to 0.5% since 1976.

Based on the age of the buildings, it is likely lead would be present in surface coatings such as paints and in other building materials.

Urea Formaldehyde Foam Insulation (UFFI)

Urea Formaldehyde Foam Insulation (UFFI) is low-density foam prepared from a mixture of urea formaldehyde resin, an acid hardening agent solution and a propellant, and was used primarily to insulate cavities in a retrofit of older homes. The use of UFFI was banned in 1980 by the Federal Hazardous Products Act (RF 1985) due to off-gassing of the product.


PREMIER ENVIRONMENTAL SERVICES
210 Sheldon Drive, Unit 201
Cambridge, Ontario
N1T 1A8
P: 519-653-7140
F: 519-653-8907

There was no evidence of UFFI observed at the Phase One Property.

### 5.2.5 OBSERVATIONS AT ADJOINING PROPERTIES

#### Properties to the Northwest

3400 Riverspray Crescent, is occupied by a residential apartment building with the same configuration as the Site building. The Board of Education/Mother Teresa Catholic School is located northwest of 3400 Riverspray Crescent.

#### Properties to the Northeast

Immediately adjacent to the northeast is 1125 Bloor Street, occupied by the Applewood Hills Plaza. Current tenants include the following; 'Tim Hortons', Valu-mart grocery store', 'Shopper's Drug Mart', 'China China Palace', 'LCBO', Vision Depot Optical', 'Parkside Cleaners', Mirage Salon & Spa', 'Franco's Barbershop', 'Dollar and Discount', 'Alanas Flowers and Gifts', and 'Star Convenience & Video'.

Parkside Cleaners was telephoned, and they indicated that they do not operate any dry-cleaning equipment at this address. No dry-cleaning businesses were identified during the historical directory review at this address.

#### Properties to the Southwest

Riverspray Crescent, southwest of south and southwest of Riverspray Crescent is occupied by detached residential dwellings.

#### Properties to the Southeast

Bloor Street, southeast of Bloor Street is occupied by detached and semi-detached residential dwellings. Some of the dwellings are mixture of residential and commercial, i.e., dentist offices.

## 5.3 WRITTEN DESCRIPTION OF INVESTIGATION

The Phase One ESA investigation consisted of a review of available records, including environmental reports for the Site, fire insurance plans, historical aerial photography, city directories, an ERIS database search, and inquiries with the MECP and TSSA. A comprehensive Site reconnaissance and interviews with the building maintenance individual were also completed.

The investigation has identified PCAs on the Site and within the surrounding Study Area, and a discussion of these and the resulting APECs are provided in Section 7.0.



PREMIER ENVIRONMENTAL SERVICES
210 Sheldon Drive, Unit 201
Cambridge, Ontario
N1T 1A8
P: 519-653-7140
F: 519-653-8907

## 6.0 REVIEW AND EVALUATION OF INFORMATION

**6.1** Premier has completed a thorough review of available historic data, environmental investigations, and current Site conditions. A full discussion of each PCA and APEC is provided in the following sections. **CURRENT AND PAST USES**

The ownership of the property was traceable back to 1854. According to historical records reviewed by Premier, the current and historical property uses are summarized as follows:

Table 2: Current and Past Uses of the Phase One Property

| Year | Name of Owner/ Occupant | Description of Property Use | Property Use | Other Observations from Aerial Photographs, Fire Insurance Plans, etc. |
|---|---|---|---|---|
| Block C Plan 769 | | | | |
| 11 November 1808 | Ann Belcher from CROWN | Undeveloped land | Agricultural or Other | No information available. |
| 20 November 1812 | Darcy Boulton | Undeveloped land | | No information available. |
| 20 July 1825 | John Belcher | Undeveloped land | | No information available. |
| 19 June 1848 | Francis Logan | Undeveloped land | | No information available. |
| 25 April 1854 | Robert Curry | Undeveloped land | | No information available. |
| 11 September 1894 | George Jefferson | Undeveloped land | | Historical mapping provided by the Region of Peel indicates no settlements in the area of the Site |
| 5 May 1919 | Thomas Fenwick | Undeveloped land | | No information available. |
| 27 January 1936 | William Jackson | Undeveloped land | | No information available. |
| 30 June 1959 | Applewood Dixie Limited | Undeveloped land | Agricultural or Other | Aerial Photograph 1954 and 1966 shows undeveloped farmland Applewood Plaza is under construction in 1966 |
| 28 October 1968 | Harmute Investments Ltd. | Residential | Residential | Development of the current multi-tenant apartment building |
| 6 May 1983 | 465276 Ontario Ltd. ½ % | Residential | | No changes from 1968 to present. |



PREMIER ENVIRONMENTAL SERVICES
210 Sheldon Drive, Unit 201
Cambridge, Ontario
N1T 1A8
P: 519-653-7140
F: 519-653-8907

| Year | Name of Owner/ Occupant | Description of Property Use | Property Use | Other Observations from Aerial Photographs, Fire Insurance Plans, etc. |
|---|---|---|---|---|
| 6 May 1983 | The Mutual Life Assurance Company of Canada | Residential | Residential | No additional information. |
| 30 January 1984 | 1055 Bloor Street Holdings Ltd. | Residential | | No additional information. |
| 1 October 1992 | Bloor Properties Ltd.14.29% | Residential | | No additional information. |
| 1 October 1992 | Bloor Properties Ltd. 85.71% | Residential | | No additional information. |
| 16 February 1998 | 3414493 Canada Inc. Present Owner | Residential | | No additional information. |

## 7.0 POTENTIALLY CONTAMINATING ACTIVITIES

O. Reg. 153/04 *as amended* of the Environmental Protection Act provides a list of PCAs, which could have occurred on, in or under a Phase One property or within a Phase One study area. This list was reviewed, and all applicable potentially contaminating activities in the Study Area are listed in Table 3 below.

Table 3: Potentially Contaminating Activities

| Potentially Contaminating Activities as Listed in Table 2, Schedule D of O. Reg. 153/04 as amended |
|---|
| *Phase One Property* |
| *#28. Gasoline and Associated Products in Fixed Tanks (former heating oil UST located on north side of site building)* |
| *Phase One Study Area* |
| *#10. Commercial Autobody Shops (985 Bloor Street ~ 215 south)* |
| *#28. Gasoline and Associated Products in Fixed Tanks (1125 Bloor Street ~ 50 m northeast)* |
| *#28. Gasoline and Associated Products in Fixed Tanks (985 Bloor Street ~ 215 m south)* |
| *#55. Transformer Manufacturing, Processing, and Use (978 Streamway Crescent ~ 220 m southwest)* |

A Site plan showing all PCA's is provided as Figure A4 in Appendix A.


PREMIER ENVIRONMENTAL SERVICES
210 Sheldon Drive, Unit 201
Cambridge, Ontario
N1T 1A8
P: 519-653-7140
F: 519-653-8907

## 8.0 AREAS OF POTENTIAL ENVIRONMENTAL CONCERN (APECs)

The following APECs were determined as a result of the Phase One ESA:

| APEC | Location of APEC | PCA | Location of PCA | Contaminants of Potential Concern | Media Potentially Impacted |
|---|---|---|---|---|---|
| APEC 1 | Located on the north side of the Site building associated with the former heating oil storage tank | 28 - *Gasoline and Associated Products in Fixed Tanks* | On-Site | BTEX, PHC, PAHs | Soil and Groundwater |
| APEC 2 | Located on the east portion of the Phase One Property associated with historic spill of oil UST off-site | 28 - *Gasoline and Associated Products in Fixed Tanks* | On-Site | BTEX, PHC | Soil and Groundwater |

NOTES:
BTEX – Benzene, Toluene, Ethylbenzene, Xylene
VOCs – Volatile Organic Compounds
PHCs – Petroleum Hydrocarbons
PAHs – Polycyclic Aromatic Hydrocarbons

The locations of APECs at the Phase One Property are depicted in Figure A5.

### APEC 1

Based on the historical documentation, heating oil was formerly stored in an underground storage tank (UST) located on the north side of the Site building. The UST was reportedly removed in 1988. A UST decommissioning report was not available for review. A Phase Two ESA was completed in 2020 to address this APEC which included collection of soil and groundwater samples in accordance with O. Reg 153/04, as amended, for analysis of BTEX and PHCs. All laboratory results were found to be below the applicable Table 3 SCS. As a result, and because there is no longer fuel storage at the Site, this APEC has been addressed.

### APEC 2

Based on the historical documentation, heating oil was formerly stored in an underground storage tank (UST) located to the east of the Phase One Property and associated spill due to corrosion in an underground oil tank was documented in 1993. No additional records are available to identify the presence of this UST. A Phase Two ESA was completed in 2020 to address this APEC which included collection of soil and groundwater samples in accordance with O. Reg 153/04, as amended, for analysis of BTEX and PHCs. All laboratory results were


PREMIER ENVIRONMENTAL SERVICES
210 Sheldon Drive, Unit 201
Cambridge, Ontario
N1T 1A8
P: 519-653-7140
F: 519-653-8907

found to be below the applicable Table 3 SCS. The current presence of the UST is unknown, as a result additional groundwater samples should be collected to confirm the groundwater is not impacted or receipt of records that UST was removed before prior to groundwater sampling in 2020.

The other PCAs identified were not considered to result in APECs at the Site due to the distance and/or due to the cross- to down-gradient location of the PCAs relative to the inferred northeast groundwater flow direction.

The daylight triangle land being conveyed to the city is not located within the APECs identified at the Site and is therefore considered to meet the applicable full depth generic site condition standards in accordance with O. Reg. 153/04 and is suitable for the intended land use.

## 9.0 PHASE ONE CONCEPTUAL SITE MODEL

Based on the information and data contained in this Phase One ESA report, including our understanding of the former property use, Premier has developed the following CSM to understand possible impacts to the subsurface as a result of the APECs identified on-site.

The Phase One Property (see Figures A1 and A2) is in a residential area of Mississauga, Ontario. The Site is an irregularly shaped lot, approximately 3.1 hectares (7.7 acres) in size and is developed with one seventeen (17) storey residential apartment building. The property was first developed in 1968 as residential building, located northeast of Bloor Street and Riverspray Cresent in Mississauga, Ontario.

The Phase One Property has historically been used for agricultural before residential development occurred in 1968. Aerial photographs indicate the Site has been used for agricultural purposes since at least 1954. Prior to 1954 the Phase One Property was vacant and or used for agricultural purposes.

The topographic relief of the Phase One Property is generally flat but has slopes towards Little Etobicoke Creek to the northeast of the Phase One Property. The elevations range from 138 to 130 m above sea level.

Figure A3 in Appendix A depicts the surrounding land use. Residential neighborhoods are located to the west, south and east of the Phase One Property, with a commercial plaza (Applewoods Hill Plaza) to the east.


PREMIER ENVIRONMENTAL SERVICES
210 Sheldon Drive, Unit 201
Cambridge, Ontario
N1T 1A8
P: 519-653-7140
F: 519-653-8907

Theoretically, contaminants in impacted soil, if present, could be volatilized or taken up by flora or fauna and exposed to site receptors (area residents, site visitors, terrestrial organisms etc.) via inhalation or plant uptake, dermal/root contact or ingestion (direct or indirect). Theoretically, contaminants in impacted groundwater if present could migrate to surface water bodies or volatilize to ambient or soil vapour and exposed to Site receptors via inhalation, ingestion, dermal contact or plant uptake.

## 10.0 CONCLUSIONS

The Phase One ESA for 1055 Bloor Street, Mississauga, Ontario has been prepared in general accordance with Ontario Regulation (O-Reg.) 153/04, *as amended*.

Based on the results of the Phase One ESA, additional groundwater sampling would be required to confirm APEC 2 has been addressed.

The daylight triangle land being conveyed to the city is not located within the APECs identified at the Site and is therefore considered to meet the applicable full depth generic site condition standards in accordance with O. Reg. 153/04 and is suitable for the intended land use.

## 11.0 CLOSURE

The use of this report is subject to the Statement of Limitations presented in Appendix E of this report. The reader's attention is specifically drawn to the Statement of Limitations as it is considered essential that they be followed for the proper use and interpretation of this report. If you have any questions regarding this report, please contact the undersigned.

Yours truly,

Premier Environmental Services Inc.



Phillip Snable, P.Geo, M.Env.Sc.
Senior Environmental Geoscientist



Gerren Feeney, P. Geo (Ltd) QP$_{ESA}$
Senior Environmental Geoscientist

*P:\2025 Projects\Ottawa\625004.OT-CAPREIT-1055 Bloor St, Mississauga, ON\1-Phase One ESA-Site Update\FINAL V4\Phase One ESA-1055 Bloor St., Mississauga FINAL 13Mar2026.docx*



PREMIER ENVIRONMENTAL SERVICES
210 Sheldon Drive, Unit 201
Cambridge, Ontario
N1T 1A8
P: 519-653-7140
F: 519-653-8907

## 12.0 REFERENCES

1. Geological Highway Map #2441, Ontario Geological Survey, published by Ontario Ministry of Natural Resources.
2. Part XV.1 Environmental Protection Act. Ontario Regulation O. Reg. 153/04 as amended by O. Reg. 269, O. Reg. 179/11 and O. Reg. 511/09.
3. Natural Resources Canada, Atlas of Canada, Toporama, 2018.
4. ERIS Ltd, Database Report 25081300417 – 1055 Bloor Street, Mississauga Ontario, August 18, 2025.
5. Phase II Environmental Site Assessment (ESA), 1055 Bloor Street, Mississauga, Ontario. Prepared by O'Connor Associates Environmental Inc., dated November 17, 1997.
6. Draft Phase I ESA, 1055 Bloor Street East, Mississauga, Ontario, Draft. Prepared by CCI Group, dated January 28, 2014.
7. Phase I Environmental Site Assessment (ESA), 1055 Bloor Street East, Mississauga, Ontario. Report by Pinchin Environmental, dated April 2014.
8. Phase I Environmental Site Assessment Update, 1055 Mississauga, Ontario. Prepared by Golder Associates, dated February 3, 2017.
9. Phase I Environmental Site Assessment (ESA), 1055 Bloor Street, Mississauga, Ontario. Prepared by Premier Environmental Services Inc. (Premier), dated December 13, 2019.
10. Phase II Environmental Site Assessment (ESA), 1055 Bloor Street, Mississauga, Ontario. Prepared by Premier Environmental Services Inc. (Premier), dated May 25, 2020.
11. Geotechnical Investigation for the Proposed Residential Development, 1055 Bloor Street, Mississauga, Ontario. Prepared by EXP Services Inc. (EXP), dated December 19, 2019.
12. Phase Two Environmental Site Assessment, 1055 Bloor Street, Mississauga, Ontario. Prepared by Premier Environmental Services Inc. (Premier), dated May 25, 2020.
13. Google Maps and Google Earth, 2025.



PREMIER ENVIRONMENTAL SERVICES
210 Sheldon Drive, Unit 201
Cambridge, Ontario
N1T 1A8
P: 519-653-7140
F: 519-653-8907

# APPENDIX A – Maps

PREMIER ENVIRONMENTAL SERVICES

# FIGURE A1 - SITE LOCATION MAP

| Client Name | Site Location | Project No. |
|---|---|---|
| CAPREIT Limited Partnership | 1055 Bloor Street, Mississauga, ON | 625004.OT Task 1 |

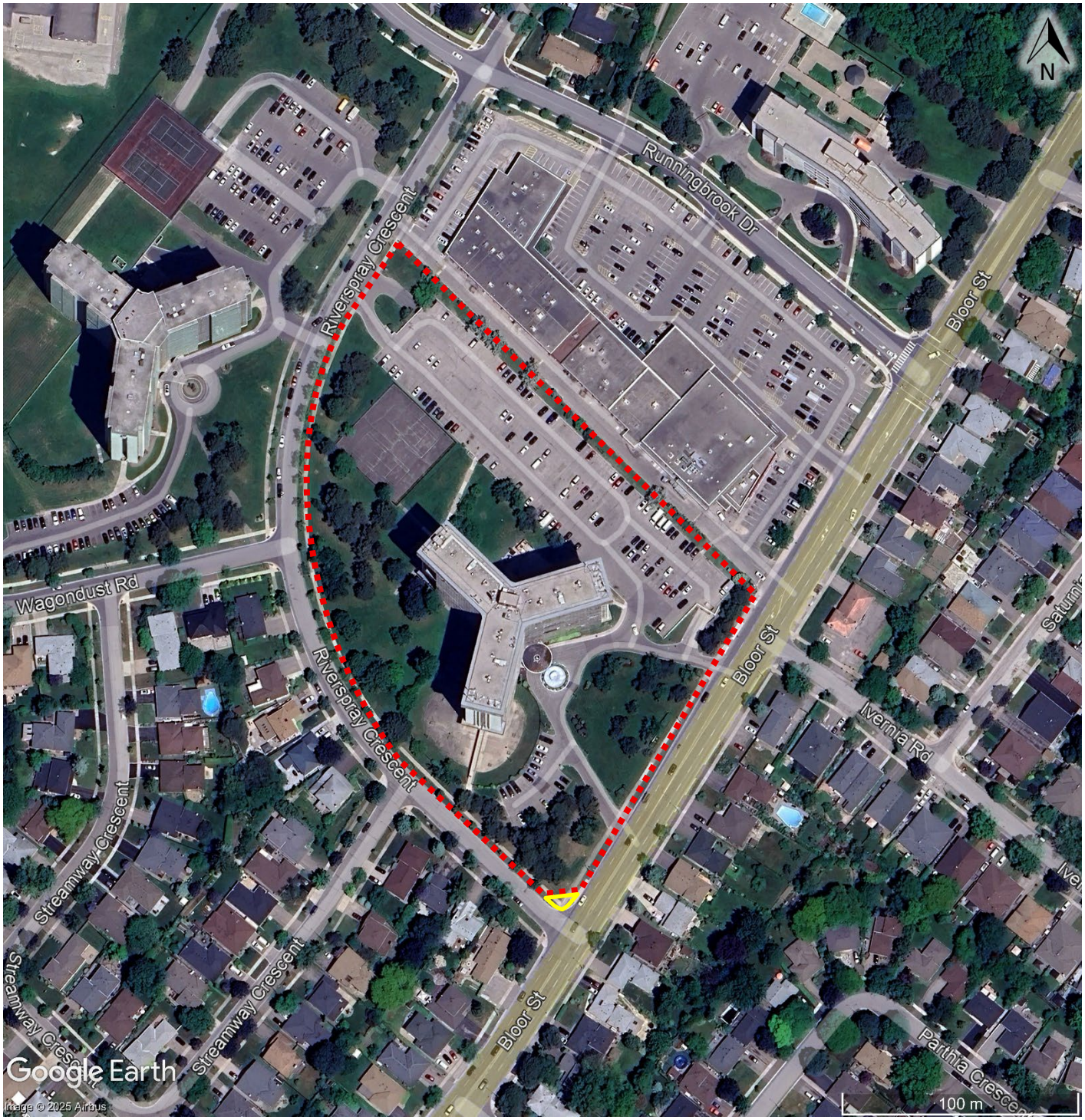


Source: Google Earth, 2025

Scale: As Shown

Approximate Site Boundaries: .....

Daylight Triangle/Conveyance Lands: ——

# FIGURE A2 – TOPOGRAPHIC MAP

| Client Name | Site Location | Project No. |
|---|---|---|
| CAPREIT Limited Partnership | 1055 Bloor Street, Mississauga, ON | 625004.OT Task 1 |




Source: Natural Resources Canada, Toporama

Scale: As Shown

Approximate Site Boundaries:

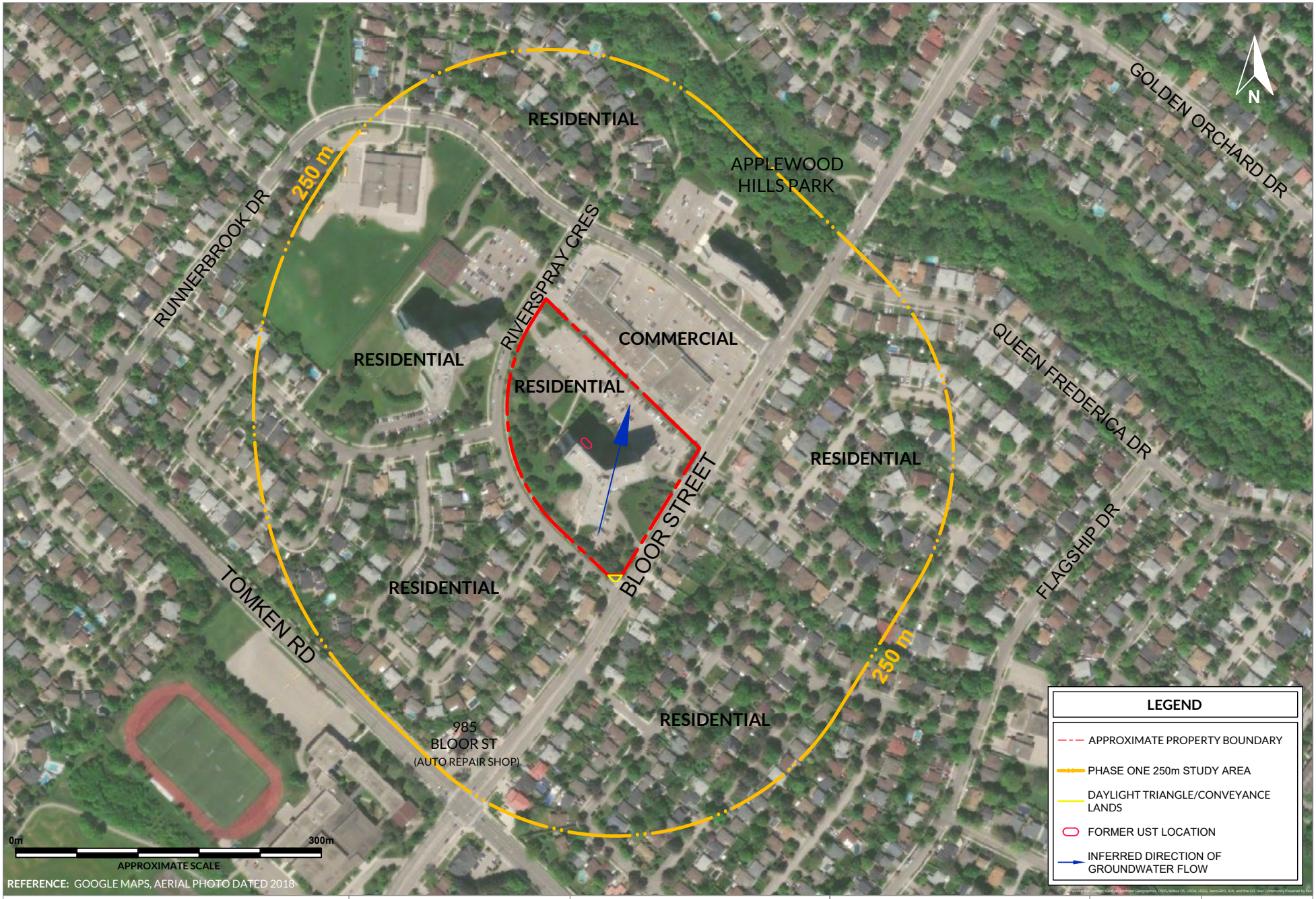


**REFERENCE:** GOOGLE MAPS, AERIAL PHOTO DATED 2018


PREMIER ENVIRONMENTAL SERVICES

210 Sheldon Drive,
Unit 201
Cambridge, ON
N1T 1A8

Bus:(519)-653-7140
Fax:(519)-653-8907


**NOTE:** LOCATIONS OF BUILDINGS, UNDERGROUND UTILITIES, ETC. ARE FOR REFERENCE ONLY AND SHOULD NOT BE RELIED UPON FOR DETAILED DESIGN, EXCAVATION, OR CONSTRUCTION PURPOSES

| CLIENT: | TITLE: | DATE: | PROJECT: |
|---|---|---|---|
| CAPREIT LIMITED PARTNERSHIP | PHASE ONE 250 m STUDY AREA | MAR 2026 | 625004.OT |
| **SITE:** 1055 BLOOR STREET EAST, MISSISSAUGA, ON | | **SCALE:** AS SHOWN | **FIGURE:** A3 |

FILE EXTENSION: P:\2025 Projects\Ottawa\625004.OT-CAPREIT-1055 Bloor St, Mississauga, ON\!AutoCAD\625004.OT.dwg

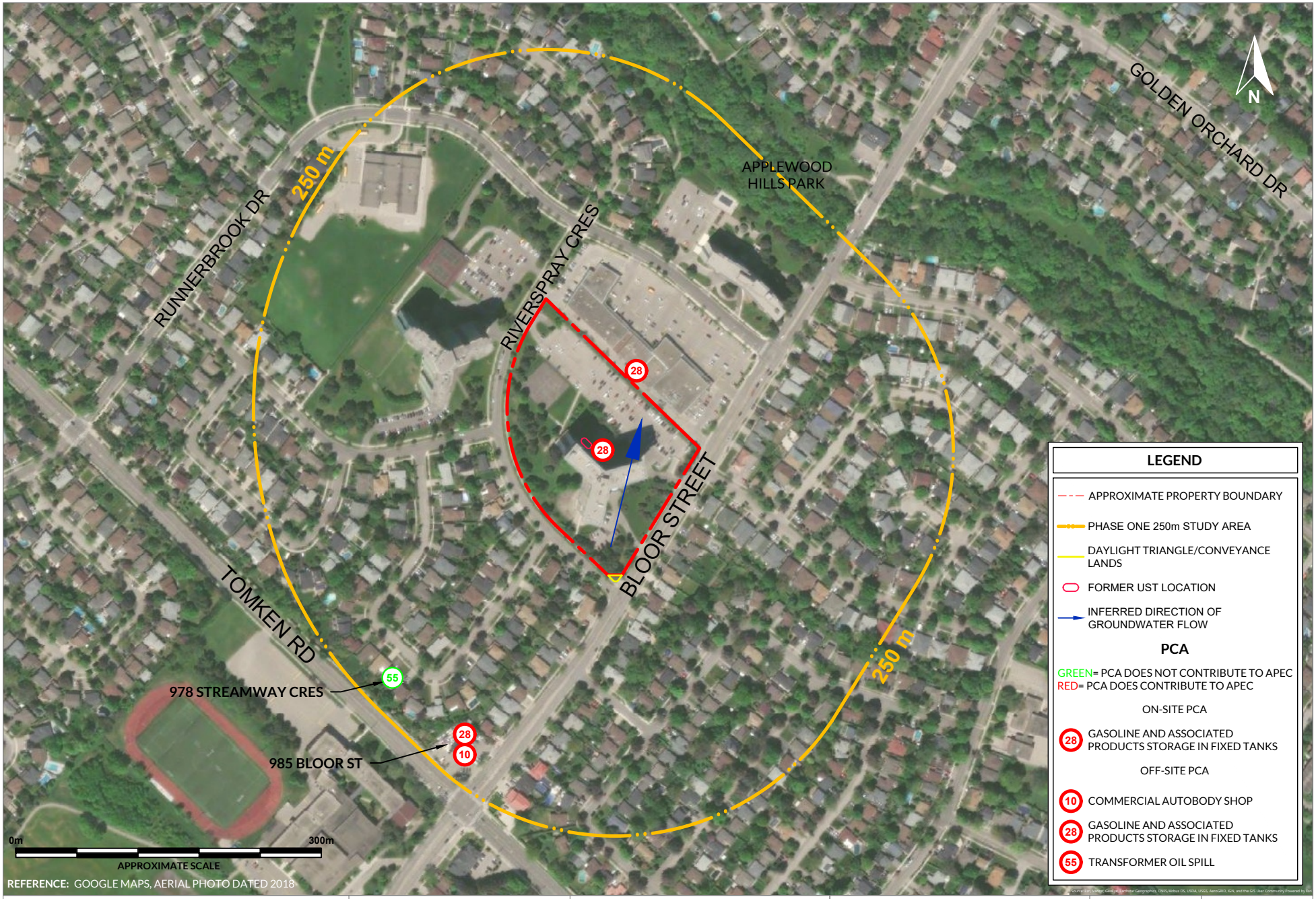


**REFERENCE:** GOOGLE MAPS, AERIAL PHOTO DATED 2018


PREMIER ENVIRONMENTAL SERVICES

210 Sheldon Drive,
Unit 201
Cambridge, ON
N1T 1A8

Bus:(519)-653-7140
Fax:(519)-653-8907


**NOTE:** LOCATIONS OF BUILDINGS, UNDERGROUND UTILITIES, ETC. ARE FOR REFERENCE ONLY AND SHOULD NOT BE RELIED UPON FOR DETAILED DESIGN, EXCAVATION, OR CONSTRUCTION PURPOSES

**CLIENT:** CAPREIT LIMITED PARTNERSHIP

**SITE:** 1055 BLOOR STREET EAST, MISSISSAUGA, ON

**TITLE:** POTENTIALLY CONTAMINATING ACTIVITIES (PCAs)

**DATE:** MAR 2026

**SCALE:** AS SHOWN

**PROJECT:** 625004.OT

**FIGURE:** A4

**FILE EXTENSION:** P:\2025 Projects\Ottawa\625004.OT-CAPREIT-1055 Bloor St, Mississauga, ON\!AutoCAD\625004.OT.dwg

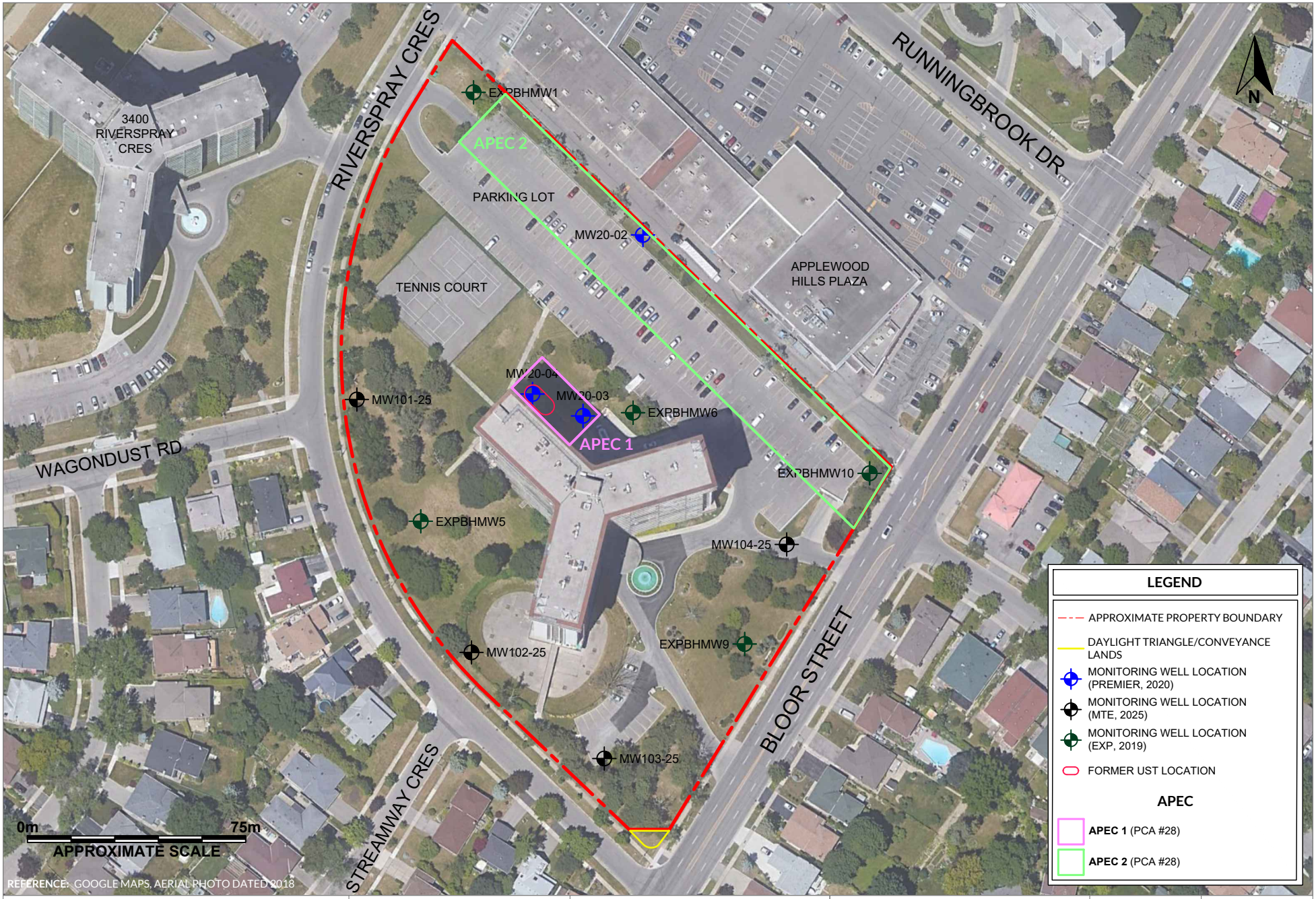


PREMIER ENVIRONMENTAL SERVICES
210 Sheldon Drive, Unit 201
Cambridge, ON N1T 1A8
Bus:(519)-653-7140
Fax:(519)-653-8907

**NOTE:** LOCATIONS OF BUILDINGS, UNDERGROUND UTILITIES, ETC. ARE FOR REFERENCE ONLY AND SHOULD NOT BE RELIED UPON FOR DETAILED DESIGN, EXCAVATION, OR CONSTRUCTION PURPOSES

**CLIENT:** CAPREIT LIMITED PARTNERSHIP

**SITE:** 1055 BLOOR STREET EAST, MISSISSAUGA, ON

**TITLE:** AREAS OF POTENTIAL ENVIRONMENTAL CONCERN (APECs)

**DATE:** MAR 2026

**SCALE:** AS SHOWN

**PROJECT:** 625004.OT

**FIGURE:** A5

FILE EXTENSION: P:\2025 Projects\Ottawa\625004.OT-CAPREIT-1055 Bloor St, Mississauga, ON\!AutoCAD\625004.OT.dwg

# FIGURE A6 – PLAN OF SURVEY

| Client Name | Site Location | Project No. |
|---|---|---|
| CAPREIT Limited Partnership | 1055 Bloor Street, Mississauga, ON | 625004.OT Task 1 |




Scale: As Shown

Approximate Site Boundaries: ---------- _____

Daylight Triangle/Conveyance Lands: ——

# APPENDIX B – Photographs

# APPENDIX B1 – Photographic Log

# PHOTOGRAPHIC LOG

| Client Name | Site Location | Project No. |
|---|---|---|
| CAPREIT Limited Partnership | 1055 Bloor Street, Mississauga, ON | 625004.OT Task 1 |

| Photo No. | Date: |
|---|---|
| 1 | 19-Aug-25 |

**Direction Photo Taken:**

Northwest

**Description:**

A view of the front entrance of the subject property.



| Photo No. | Date: |
|---|---|
| 2 | 19-Aug-25 |

**Direction Photo Taken:**

NA

**Description:**

An example of the common hallways found on each floor throughout the building.



# PHOTOGRAPHIC LOG

| Client Name | Site Location | Project No. |
|---|---|---|
| CAPREIT Limited Partnership | 1055 Bloor Street, Mississauga, ON | 625004.OT Task 1 |

| Photo No. | Date: |
|---|---|
| 3 | 19-Aug-25 |

**Direction Photo Taken:**

NA

**Description:**

A view of the household cleaning products in the basement level custodial room.



| Photo No. | Date: |
|---|---|
| 4 | 19-Aug-25 |

**Direction Photo Taken:**

NA

**Description:**

A view of the former pool room and water staining from historical leaks.



PREMIER ENVIRONMENTAL SERVICES

# PHOTOGRAPHIC LOG

| Client Name | Site Location | Project No. |
|---|---|---|
| CAPREIT Limited Partnership | 1055 Bloor Street, Mississauga, ON | 625004.OT Task 1 |

| Photo No. | Date: |
|---|---|
| 5 | 19-Aug-25 |

**Direction Photo Taken:**

NA

**Description:**

A view of the former pool change rooms, now used for appliance storage.



| Photo No. | Date: |
|---|---|
| 6 | 19-Aug-25 |

**Direction Photo Taken:**

NA

**Description:**

A view of a basement storage room.



PREMIER ENVIRONMENTAL SERVICES

# PHOTOGRAPHIC LOG

| Client Name | Site Location | Project No. |
|---|---|---|
| CAPREIT Limited Partnership | 1055 Bloor Street, Mississauga, ON | 625004.OT Task 1 |

| Photo No. | Date: |
|---|---|
| 7 | 19-Aug-25 |

**Direction Photo Taken:**

NA

**Description:**

A view of a basement maintenance room including two gas powered snow blowers and two jerry cans of fuel.



| Photo No. | Date: |
|---|---|
| 8 | 19-Aug-25 |

**Direction Photo Taken:**

NA

**Description:**

A view of the boilers in the basement boiler room showing an ongoing leak on the left.



# PHOTOGRAPHIC LOG

| Client Name | Site Location | Project No. |
|---|---|---|
| CAPREIT Limited Partnership | 1055 Bloor Street, Mississauga, ON | 625004.OT Task 1 |

| Photo No. | Date: |
|---|---|
| 9 | 19-Aug-25 |

**Direction Photo Taken:**

NA

**Description:**

A view of the former sump in the former pool pump room.



| Photo No. | Date: |
|---|---|
| 10 | 19-Aug-25 |

**Direction Photo Taken:**

West

**Description:**

A view of the rooftop air handler units with the elevator room in the background.



PREMIER ENVIRONMENTAL SERVICES

# PHOTOGRAPHIC LOG

| Client Name | Site Location | Project No. |
|---|---|---|
| CAPREIT Limited Partnership | 1055 Bloor Street, Mississauga, ON | 625004.OT Task 1 |

| Photo No. | Date: |
|---|---|
| 11 | 19-Aug-25 |

**Direction Photo Taken:**

NA

**Description:**

An example of an elevator machine within the rooftop elevator room.



| Photo No. | Date: |
|---|---|
| 12 | 19-Aug-25 |

**Direction Photo Taken:**

NA

**Description:**

A view of the garbage compactor in the garbage room.



# PHOTOGRAPHIC LOG

| Client Name | Site Location | Project No. |
|---|---|---|
| CAPREIT Limited Partnership | 1055 Bloor Street, Mississauga, ON | 625004.OT Task 1 |

| Photo No. | Date: |
|---|---|
| 13 | 19-Aug-25 |

**Direction Photo Taken:**

NA

**Description:**

A view of the sump in the garbage room.




| Photo No. | Date: |
|---|---|
| 14 | 19-Aug-25 |

**Direction Photo Taken:**

NA

**Description:**

A view of the parking garage and maintenance being performed.



PREMIER ENVIRONMENTAL SERVICES

# PHOTOGRAPHIC LOG

| Client Name | Site Location | Project No. |
|---|---|---|
| CAPREIT Limited Partnership | 1055 Bloor Street, Mississauga, ON | 625004.OT Task 1 |

| Photo No. | Date: |
|---|---|
| 15 | 19-Aug-25 |

**Direction Photo Taken:**

NA

**Description:**

A view of the sump in the parking garage



| Photo No. | Date: |
|---|---|
| 16 | 19-Aug-25 |

**Direction Photo Taken:**

West

**Description:**

A view of the maintenance entrance and waste storage area.



# PHOTOGRAPHIC LOG

| Client Name | Site Location | Project No. |
|---|---|---|
| CAPREIT Limited Partnership | 1055 Bloor Street, Mississauga, ON | 625004.OT Task 1 |

| Photo No. | Date: |
|---|---|
| 17 | 19-Aug-25 |

**Direction Photo Taken:**

North

**Description:**

A view of the southern easement property.



| Photo No. | Date: |
|---|---|
| 18 | 19-Aug-25 |

**Direction Photo Taken:**

North

**Description:**

A view of the northern easement property.



# PHOTOGRAPHIC LOG

| Client Name | Site Location | Project No. |
|---|---|---|
| CAPREIT Limited Partnership | 1055 Bloor Street, Mississauga, ON | 625004.OT Task 1 |

| Photo No. | Date: |
|---|---|
| 19 | 19-Aug-25 |

**Direction Photo Taken:**

Northwest

**Description:**

An alternate view of the northern easement property.



| Photo No. | Date: |
|---|---|
| 20 | 19-Aug-25 |

**Direction Photo Taken:**

Northwest

**Description:**

A view of the north adjacent residential properties



PREMIER ENVIRONMENTAL SERVICES

# PHOTOGRAPHIC LOG

| Client Name | Site Location | Project No. |
|---|---|---|
| CAPREIT Limited Partnership | 1055 Bloor Street, Mississauga, ON | 625004.OT Task 1 |

| Photo No. | Date: |
|---|---|
| 21 | 19-Aug-25 |

**Direction Photo Taken:**

Southwest

**Description:**

A view of the west and south adjacent residential properties.



| Photo No. | Date: |
|---|---|
| 22 | 19-Aug-25 |

**Direction Photo Taken:**

Southeast

**Description:**

A view of the east adjacent commercial plaza property.



# APPENDIX B2 – Aerial Photographs

# AERIAL PHOTOGRAPH - 1954

| Client Name | Site Location | Project No. |
|---|---|---|
| CAPREIT Limited Partnership | 1055 Bloor Street, Mississauga, ON | 625004.OT Task 1 |




Source: Mississauga Interactive Online Mapping Service

Scale: As Shown

Approximate Site Boundaries: .....

# AERIAL PHOTOGRAPH - 1966

| Client Name | Site Location | Project No. |
|---|---|---|
| CAPREIT Limited Partnership | 1055 Bloor Street, Mississauga, ON | 625004.OT Task 1 |




Source: Mississauga Interactive Online Mapping Service
Scale: As Shown
Approximate Site Boundaries:

# AERIAL PHOTOGRAPH - 1970

| Client Name | Site Location | Project No. |
|---|---|---|
| CAPREIT Limited Partnership | 1055 Bloor Street, Mississauga, ON | 625004.OT Task 1 |




Source: National Air Photo Library
Scale: 1:25,000
Approximate Site Boundaries:

# AERIAL PHOTOGRAPH - 1980

| Client Name | Site Location | Project No. |
|---|---|---|
| CAPREIT Limited Partnership | 1055 Bloor Street, Mississauga, ON | 625004.OT Task 1 |




Source: National Air Photo Library
Scale: 1:25,000
Approximate Site Boundaries:

# AERIAL PHOTOGRAPH - 1988

| Client Name | Site Location | Project No. |
|---|---|---|
| CAPREIT Limited Partnership | 1055 Bloor Street, Mississauga, ON | 625004.OT Task 1 |




Source: National Air Photo Library
Scale: 1:25,000
Approximate Site Boundaries:

# AERIAL PHOTOGRAPH - 2003

| Client Name | Site Location | Project No. |
|---|---|---|
| CAPREIT Limited Partnership | 1055 Bloor Street, Mississauga, ON | 625004.OT Task 1 |




Source: Google Earth
Scale: As Shown
Approximate Site Boundaries: .....

# AERIAL PHOTOGRAPH - 2015

| Client Name | Site Location | Project No. |
|---|---|---|
| CAPREIT Limited Partnership | 1055 Bloor Street, Mississauga, ON | 625004.OT Task 1 |




Source: Google Earth
Scale: As Shown
Approximate Site Boundaries: .....

# AERIAL PHOTOGRAPH - 2018

| Client Name | Site Location | Project No. |
|---|---|---|
| CAPREIT Limited Partnership | 1055 Bloor Street, Mississauga, ON | 625004.OT Task 1 |




Source: Google Earth
Scale: As Shown
Approximate Site Boundaries: .....

PREMIER ENVIRONMENTAL SERVICES

# AERIAL PHOTOGRAPH - 2025

| Client Name | Site Location | Project No. |
|---|---|---|
| CAPREIT Limited Partnership | 1055 Bloor Street, Mississauga, ON | 625004.OT Task 1 |




Source: Google Earth
Scale: As Shown
Approximate Site Boundaries: .....

# APPENDIX C – Supporting Documentation

# CHAIN OF TITLE REPORT



Project # 20190930183
Address: 1055 Bloor Street, Mississauga
Legal Description: Block C Plan 769

Searched at: Brampton
LRO #: 43

PIN# 13323-0138 (LT)

| INSTR # | DOC. TYPE | REG. DATE | PARTY FROM | PARTY TO |
|---|---|---|---|---|
| | Patent (200 Acres) | 14 11 1808 | Crown | **Ann BELCHER** |
| 2095 | Deed | 20 11 1812 | Ann Belcher | Darcy BOULTON |
| 5298 | Deed | 20 07 1825 | Darcy Boulton | John BELCHER |
| 31936 | Deed | 19 06 1848 | John Belcher | Francis LOGAN |
| 642 | Deed | 25 04 1854 | Francis Logan | Robert CURRY |
| 8550 | Deed | 11 09 1894 | Robert Curry | George JEFFERSON |
| 18969 | Deed | 05 05 1919 | George Jefferson | Thomas FENWICK |
| 38220 | Deed | 27 01 1936 | Thomas Fenwick | William JACKSON |
| 123314 | Deed | 30 09 1959 | William Jackson | Applewood Dixie Limited |

Cont'd on Page 2

## CHAIN OF TITLE REPORT



**Project #** 20190930183
**Address:** 1055 Bloor Street, Mississauga
**Legal Description:** Block C Plan 769

**PIN#** 13323-0138 (LT)

**Searched at:** Brampton
**LRO #:** 43

| INSTR # | DOC. TYPE | REG. DATE | PARTY FROM | PARTY TO |
|---|---|---|---|---|
| 88269vs | Deed | 28 10 1968 | Applewood Dixie Limited | Harmute Investments Ltd. |
| 641340 | Deed | 06 05 1983 | Harmute Investments Ltd. - | 465276 Ontario Ltd. - 1/2% |
| 641341 | Deed | 06 05 1983 | 465276 Ontario Ltd. | The Mutual Life Assurance Company of Canada |
| 671091 | Deed | 30 01 1984 | The Mutual Life Assurance Company of Canada<br>Harmute Investments Ltd. - 50 % Each | 1055 Bloor Street Holdings Ltd. |
| RO1019257 | Deed | 01 10 1992 | 1055 Bloor Street Holdings Ltd. - 14.29% | Bloor Properties Ltd. |
| RO1019258 | Deed | 01 10 1992 | 1055 Bloor Street Holdings Ltd. - 85.71% | Bloor Properties Ltd. |
| RO1165142 | Deed<br>**(Present Owner)** | 16 02 1998 | Bloor Properties Ltd. | **3414493 Canada Inc.** |

PROPERTY DESCRIPTION: BLK C PL 769 TORONTO ; MISSISSAUGA

PROPERTY REMARKS:

ESTATE/QUALIFIER:
FEE SIMPLE
LT CONVERSION QUALIFIED

RECENTLY:
RE-ENTRY FROM 13323-0283

PIN CREATION DATE:
1998/09/21

OWNERS' NAMES
3414493 CANADA INC.

CAPACITY SHARE
BENO

| REG. NUM. | DATE | INSTRUMENT TYPE | AMOUNT | PARTIES FROM | PARTIES TO | CERT/ CHKD |
|---|---|---|---|---|---|---|
| **EFFECTIVE 2000/07/29 THE NOTATION OF THE "BLOCK IMPLEMENTATION DATE" OF 1996/11/19 ON THIS PIN** | | | | | | |
| **WAS REPLACED WITH THE "PIN CREATION DATE" OF 1998/09/21** | | | | | | |
| ** PRINTOUT INCLUDES ALL DOCUMENT TYPES AND DELETED INSTRUMENTS SINCE 1998/09/21 ** | | | | | | |
| **SUBJECT, ON FIRST REGISTRATION UNDER THE LAND TITLES ACT, TO: | | | | | | |
| ** SUBSECTION 44(1) OF THE LAND TITLES ACT, EXCEPT PARAGRAPH 11, PARAGRAPH 14, PROVINCIAL SUCCESSION DUTIES * | | | | | | |
| ** AND ESCHEATS OR FORFEITURE TO THE CROWN. | | | | | | |
| ** THE RIGHTS OF ANY PERSON WHO WOULD, BUT FOR THE LAND TITLES ACT, BE ENTITLED TO THE LAND OR ANY PART OF | | | | | | |
| ** IT THROUGH LENGTH OF ADVERSE POSSESSION, PRESCRIPTION, MISDESCRIPTION OR BOUNDARIES SETTLED BY | | | | | | |
| ** CONVENTION. | | | | | | |
| ** ANY LEASE TO WHICH THE SUBSECTION 70(2) OF THE REGISTRY ACT APPLIES. | | | | | | |
| **DATE OF CONVERSION TO LAND TITLES: 1998/09/22 ** | | | | | | |
| VS21289 | 1966/09/26 | AGREEMENT | | *** DELETED AGAINST THIS PROPERTY *** | THE CORPORATION OF THE TOWNSHIP OF TORONTO | |
| REMARKS: DELED FROM PIN 13323 0071 BY V MIKLOSKA ON SEPT 10 03 | | | | | | |
| VS25810 | 1966/11/17 | BYLAW | | | | C |
| VS28613 | 1966/12/21 | BYLAW | | | | C |
| VS86280 | 1968/10/04 | RELEASE | | *** COMPLETELY DELETED *** | | |
| REMARKS: VS21289 DELETED FROM 13323-0138 BY L.OTTEN ON 2004/04/19. | | | | | | |
| RO671534 | 1984/02/02 | ASSIGNMENT GENERAL | | *** COMPLETELY DELETED *** | | |
| REMARKS: RENTS DELETED FROM 13323-0138 BY L.OTTEN ON 2004/04/19. | | | | | | |

NOTE: ADJOINING PROPERTIES SHOULD BE INVESTIGATED TO ASCERTAIN DESCRIPTIVE INCONSISTENCIES, IF ANY, WITH DESCRIPTION REPRESENTED FOR THIS PROPERTY.
NOTE: ENSURE THAT YOUR PRINTOUT STATES THE TOTAL NUMBER OF PAGES AND THAT YOU HAVE PICKED THEM ALL UP.

| REG. NUM. | DATE | INSTRUMENT TYPE | AMOUNT | PARTIES FROM | PARTIES TO | CERT/ CHKD |
|---|---|---|---|---|---|---|
| RO1162597 | 1998/01/13 | CHARGE | | *** DELETED AGAINST THIS PROPERTY ***<br>BLOOR PROPERTIES LTD. | THE TORONTO-DOMINION BANK | |
| RO1162598 | 1998/01/13 | ASSIGNMENT GENERAL | | *** DELETED AGAINST THIS PROPERTY ***<br>BLOOR PROPERTIES LTD | THE TORONTO-DOMINION BANK | |
| | *REMARKS: RENTS RE: CHARGE RO1162597* | | | | | |
| RO1165142 | 1998/02/16 | TRANSFER | $25,000,000 | BLOOR PROPERTIES LTD. | 3414493 CANADA INC. | C |
| | *REMARKS: PLANNING ACT STATEMENT RE: SEC. 50 COMPLETED.* | | | | | |
| LT2139752 | 2000/10/19 | APL (GENERAL) | | 3414493 CANADA INC. | ROGERS CABLE INC. | C |
| | *REMARKS: EFFECTIVE FOR 5 YRS. ENDING 2005,03,31.* | | | | | |
| PR694185 | 2004/08/06 | TRANSFER OF CHARGE | | *** COMPLETELY DELETED ***<br>THE TORONTO-DOMINION BANK | MCAP FINANCIAL CORPORATION | |
| | *REMARKS: RO1162597* | | | | | |
| PR694186 | 2004/08/06 | NO ASSGN RENT GEN | | *** COMPLETELY DELETED ***<br>THE TORONTO-DOMINION BANK | MCAP FINANCIAL CORPORATION | |
| | *REMARKS: RO1162598* | | | | | |
| PR1196162 | 2007/01/10 | TRANSFER OF CHARGE | | *** COMPLETELY DELETED ***<br>MCAP FINANCIAL CORPORATION | BCIMC FIXED TERM FUND CORPORATION | |
| | *REMARKS: RO1162597* | | | | | |
| PR1196163 | 2007/01/10 | NOTICE | | *** COMPLETELY DELETED ***<br>MCAP FINANCIAL CORPORATION | BCIMC FIXED TERM FUND CORPORATION | |
| | *REMARKS: ASSIGNMENT OF ASSIGNMENT OF RENTS RE: RO1162597* | | | | | |
| PR1237415 | 2007/04/04 | CHARGE | | *** COMPLETELY DELETED ***<br>3414493 CANADA INC. | THE TORONTO-DOMINION BANK | |
| PR1237416 | 2007/04/04 | NO ASSGN RENT GEN | | *** COMPLETELY DELETED ***<br>3414493 CANADA INC. | THE TORONTO-DOMINION BANK | |
| | *REMARKS: PR1237415* | | | | | |
| PR1410210 | 2008/02/01 | CHARGE | | *** COMPLETELY DELETED ***<br>3414493 CANADA INC. | THE TORONTO-DOMINION BANK | |
| PR1410211 | 2008/02/01 | NO ASSGN RENT GEN | | *** COMPLETELY DELETED ***<br>3414493 CANADA INC. | THE TORONTO-DOMINION BANK | |
| | *REMARKS: PR1410210* | | | | | |

| REG. NUM. | DATE | INSTRUMENT TYPE | AMOUNT | PARTIES FROM | PARTIES TO | CERT/ CHKD |
|---|---|---|---|---|---|---|
| PR1410216 | 2008/02/01 | POSTPONEMENT | | *** COMPLETELY DELETED *** THE TORONTO-DOMINION BANK | THE TORONTO-DOMINION BANK | |
| | *REMARKS: PR1237415 TO PR1410210* | | | | | |
| PR1410217 | 2008/02/01 | NOTICE | | *** COMPLETELY DELETED *** 3414493 CANADA INC. | THE TORONTO-DOMINION BANK | |
| | *REMARKS: PR1237415* | | | | | |
| PR1410576 | 2008/02/01 | DISCH OF CHARGE | | *** COMPLETELY DELETED *** BCIMC FIXED TERM FUND CORPORATION | | |
| | *REMARKS: RE: RO1162597* | | | | | |
| PR1995845 | 2011/04/29 | CHARGE | $500,000,000 | 3414493 CANADA INC. | THE TORONTO-DOMINION BANK | C |
| PR1995962 | 2011/04/29 | CHARGE | $600,000,000 | 3414493 CANADA INC. | THE TORONTO-DOMINION BANK | C |
| PR2677792 | 2015/02/26 | CHARGE | $31,170,332 | 3414493 CANADA INC. | THE TORONTO-DOMINION BANK | C |
| PR2677793 | 2015/02/26 | NO ASSGN RENT GEN | | 3414493 CANADA INC. | THE TORONTO-DOMINION BANK | C |
| | *REMARKS: PR2677792.* | | | | | |
| PR2677896 | 2015/02/26 | POSTPONEMENT | | THE TORONTO-DOMINION BANK | THE TORONTO-DOMINION BANK | C |
| | *REMARKS: PR1995845 TO PR2677792, PR2677793* | | | | | |
| PR2677897 | 2015/02/26 | NOTICE | | *** COMPLETELY DELETED *** 3414493 CANADA INC. | THE TORONTO-DOMINION BANK | |
| | *REMARKS: PR1237415* | | | | | |
| PR2677906 | 2015/02/26 | NOTICE | $2 | THE TORONTO-DOMINION BANK | | C |
| | *REMARKS: PR1237415, PR2677792* | | | | | |
| PR2677914 | 2015/02/26 | POSTPONEMENT | | THE TORONTO-DOMINION BANK | THE TORONTO-DOMINION BANK | C |
| | *REMARKS: PR1995962 TO PR2677792, PR2677793* | | | | | |
| PR2678022 | 2015/02/26 | DISCH OF CHARGE | | *** COMPLETELY DELETED *** THE TORONTO-DOMINION BANK | | |
| | *REMARKS: PR1410210.* | | | | | |
| PR3128932 | 2017/05/18 | CHARGE | $21,059,898 | 3414493 CANADA INC. | THE TORONTO-DOMINION BANK | C |
| PR3128933 | 2017/05/18 | NO ASSGN RENT GEN | | 3414493 CANADA INC. | THE TORONTO-DOMINION BANK | C |
| | *REMARKS: PR3128932* | | | | | |

| REG. NUM. | DATE | INSTRUMENT TYPE | AMOUNT | PARTIES FROM | PARTIES TO | CERT/ CHKD |
|---|---|---|---|---|---|---|
| PR3128966 | 2017/05/18 | NOTICE | $2 | 3414493 CANADA INC. | THE TORONTO-DOMINION BANK | C |
| | *REMARKS: PR2677792* | | | | | |
| PR3128998 | 2017/05/18 | POSTPONEMENT | | THE TORONTO-DOMINION BANK | THE TORONTO-DOMINION BANK | C |
| | *REMARKS: PR1995845 TO PR3128932, PR3128933, PR3128966* | | | | | |
| PR3129083 | 2017/05/18 | POSTPONEMENT | | THE TORONTO-DOMINION BANK | THE TORONTO-DOMINION BANK | C |
| | *REMARKS: PR1995962 TO PR3128932, PR3128933, PR3128966* | | | | | |
| PR3129110 | 2017/05/18 | NOTICE | $2 | THE TORONTO-DOMINION BANK | | C |
| | *REMARKS: PR3128932* | | | | | |
| PR3129319 | 2017/05/18 | DISCH OF CHARGE | | *** COMPLETELY DELETED *** THE TORONTO-DOMINION BANK | | |
| | *REMARKS: PR1237415.* | | | | | |

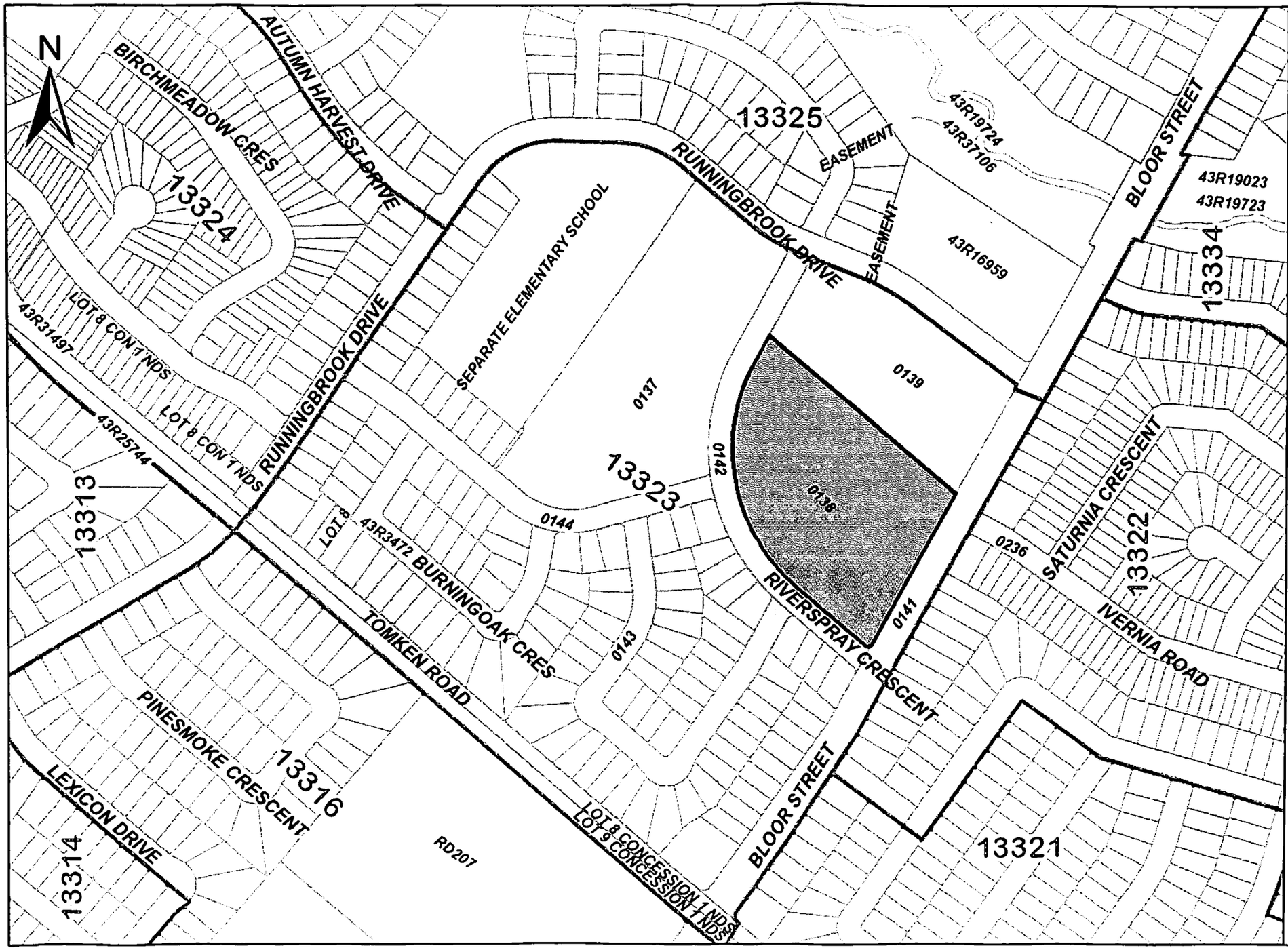


ServiceOntario

PRINTED ON 03 OCT, 2019 AT 10:30:50
FOR BERTUCCI1

**SCALE**

0 30 60 90 120 150 meters

## PROPERTY INDEX MAP

PEEL(No. 43)

### LEGEND

| | |
|---|---|
| FREEHOLD PROPERTY | |
| LEASEHOLD PROPERTY | |
| LIMITED INTEREST PROPERTY | |
| CONDOMINIUM PROPERTY | |
| RETIRED PIN (MAP UPDATE PENDING) | |
| PROPERTY NUMBER | *0449* |
| BLOCK NUMBER | 08050 |
| GEOGRAPHIC FABRIC | —— |
| EASEMENT | - - - - |

**THIS IS NOT A PLAN OF SURVEY**

### NOTES

**REVIEW THE TITLE RECORDS FOR COMPLETE PROPERTY INFORMATION AS THIS MAP MAY NOT REFLECT RECENT REGISTRATIONS**

THIS MAP WAS COMPILED FROM PLANS AND DOCUMENTS RECORDED IN THE LAND REGISTRATION SYSTEM AND HAS BEEN PREPARED FOR PROPERTY INDEXING PURPOSES ONLY

FOR DIMENSIONS OF PROPERTIES BOUNDARIES SEE RECORDED PLANS AND DOCUMENTS

ONLY MAJOR EASEMENTS ARE SHOWN

REFERENCE PLANS UNDERLYING MORE RECENT REFERENCE PLANS ARE NOT ILLUSTRATED

Ontario

© Queen's Printer for Ontario, 2019

ENVIRONMENTAL RISK INFORMATION SERVICES

# CITY DIRECTORY

**Project Property:** *1055 Bloor Street, Mississauga, Ontario*
**Report Type:** *City Directory*
**Order No:** *20190930183*
**Information Source:** *Polk's Halton/Peel Regions, ON Criss Cross City Directory*
**Date Completed:** *07/10/2019*

**Environmental Risk Information Services**
A division of Glacier Media Inc.
1.866.517.5204 | info@erisinfo.com | erisinfo.com

| City Directory Information Source |
| --- |
| Polk's Halton/Peel Regions, ON Criss Cross City Directory |

| | |
| --- | --- |
| **PROJECT NUMBER**: 20190930183 | |
| **Site Address:** | 1055 Bloor Street, Mississauga, Ontario |
| | |
| **Year: 2000** | |
| | |
| **Site Listing:** | -B & C Packaging Ltd<br>-Diamond Limousine Service<br>-Greenwin Property Inc<br>-Multi Tenant Residential |
| | |
| **Adjacent Properties:** | |
| | |
| **985 Bloor Street** | -Cauch Jos Services<br>-McDonald's Petro Canada Service Centre |
| | |
| **1058 Bloor Street** | -Residential (1 Tenant) |
| | |
| **1100 Bloor Street** | -Well Aware Massage Therapy Clinic<br>-Medical Office |
| | |
| **1125 Bloor Street** | -1299130 Ontario Ltd<br>-Applewood Hills Dental Centre |

| | |
|---|---|
| | -Applewood Valu-Mart<br>-Carlin Florist & Gift<br>-Chicken Pickin<br>-Realty Office<br>-Dollar & Discount Store<br>-European International Bakery<br>-Golf Balls Plus<br>-Gourmet Fish & Chips<br>-Holland Michael Travel<br>-Liquor Control Board Of Ontario<br>-Mac's Convenience Stores Ltd Store Locations<br>-Meleca Beauty & Hair Design<br>-Royal Bank<br>-Spence's Natural Foods Ltd<br>-Star Video |
| | |
| **1160 Bloor Street** | -Residential (1 Tenant) |
| | |
| **1177 Bloor Street** | -Multi Tenant Residential |
| | |
| **3318 Riverspray Crescent** | -Address Not Listed |
| | |
| **3400 Riverspray Crescent** | -Applewood III<br>-Applewood III Daycare Centre<br>-Applewood Place<br>-Calaouro Catering Co |

| | |
|---|---|
| | -Westwood Management<br><br>-Multi Tenant Residential |
| | |
| **1120 Runningbrook Drive** | -Dufferin-Peel Catholic District School Board |
| | |
| **1131 Runningbrook Drive** | -Residential (1 Tenant) |
| | |
| **3499 Wagondust Road** | -Residential (1 Tenant) |

| | |
|---|---|
| **PROJECT NUMBER**: 20190930183 | |
| **Site Address:** | 1055 Bloor Street, Mississauga, Ontario |
| | |
| **Year: 1994** | |
| | |
| **Site Listing:** | -Multi Tenant Residential<br><br>-Film Tech Extrusions<br><br>-Park Property Management Inc |
| | |
| **Adjacent Properties:** | |
| | |
| **985 Bloor Street** | -Cauch Jos Services Ltd<br><br>-McDonald's Service Centre |
| | |
| **1058 Bloor Street** | -Residential (2 Tenants) |
| | |

| | |
|---|---|
| **1100 Bloor Street** | -Medical Office<br>-Oserdiw Dental Labs Service |
| | |
| **1125 Bloor Street** | -A & G Pet Food<br>-Applewood Hills Plaza<br>-Banga Photo Finishing<br>-Bobby's Hideaway<br>-Chicken Pickin<br>-Holland Michael Travel<br>-Lina Ricciardi's Electrolysis<br>-Liquor Control Board Of Ontario<br>-Mac's Convenience Stores Ltd<br>-Meleca Beauty & Hair Design<br>-Marconi Pizza<br>-Mr Grocer<br>-New Style Barber Shop<br>-Spence's Natural Foods Ltd<br>-Shoppers Drug Mart<br>-Video Palace<br>-Witold Jewellers |
| | |
| **1160 Bloor Street** | -Residential (2 Tenants) |
| | |
| **1177 Bloor Street** | -Multi Tenant Residential |
| | |
| **3318 Riverspray Crescent** | -Address Not Listed |

| | |
|---|---|
| | |
| **3400 Riverspray Crescent** | -Applewood III Nursery School<br><br>-Multi Tenant Residential |
| | |
| **1120 Runningbrook Drive** | -Dufferin-Peel Mother Teresa Catholic Elementary School |
| | |
| **1131 Runningbrook Drive** | -Residential (1 Tenant) |
| | |
| **3499 Wagondust Road** | -Residential (1 Tenant) |

| | |
|---|---|
| **PROJECT NUMBER**: 20190930183 | |
| **Site Address:** | 1055 Bloor Street, Mississauga, Ontario |
| | |
| **Year: 1989** | |
| | |
| **Site Listing:** | -Multi Tenant Residential<br><br>-Film Tech Extrusions<br><br>-Park Property Management Inc<br><br>-Tafcan Consulting Ltd |
| | |
| **Adjacent Properties:** | |
| | |
| **985 Bloor Street** | -Cauch Jos Services Ltd |
| | |
| **1058 Bloor Street** | -Residential (2 Tenants) |

| | |
|---|---|
| | |
| **1100 Bloor Street** | -Canadian Cancer Society Applewood Unit<br>-Medical Office |
| | |
| **1125 Bloor Street** | -Applewood Hills Florist<br>-Bobby's Hideaway<br>-Bollmans Jewellery & Goldsmith<br>-Brewers Retail Stores<br>-China City<br>-Filter Queen<br>-Holland Michael Travel<br>-Liquor Control Board Of Ontario<br>-Mac's Convenience Stores Ltd<br>-Marconi Pizza<br>-Meleca Beauty & Hair Design<br>-Mr Grocer<br>-New Style Barber Shop<br>-Shoppers Drug Mart<br>-Spence's Natural Foods Ltd<br>-Video Palace<br>-Wrap-It-Up |
| | |
| **1160 Bloor Street** | -Residential (1 Tenant) |
| | |
| **1177 Bloor Street** | -Multi Tenant Residential<br>-Applewood Court |

| | |
|---|---|
| | |
| **3318 Riverspray Crescent** | -Address Not Listed |
| | |
| **3400 Riverspray Crescent** | -Applewood Court<br>-Applewood III Nursery School<br>-Multi Tenant Residential |
| | |
| **1120 Runningbrook Drive** | -Dufferin-Peel Mother Theresa |
| | |
| **1131 Runningbrook Drive** | -Address Not Listed |
| | |
| **3499 Wagondust Road** | -Residential (1 Tenant) |

| | |
|---|---|
| **PROJECT NUMBER**: 20190930183 | |
| **Site Address:** | 1055 Bloor Street, Mississauga, Ontario |
| | |
| **Year: 1984** | |
| | |
| **Site Listing:** | -Multi Tenant Residential<br>-Applewood Towers<br>-Featherston Wray Orchestras<br>-Hassal J Landscaping |
| | |
| **Adjacent Properties:** | |
| | |

| | |
|---|---|
| **985 Bloor Street** | -Cauch Jos Gulf Services |
| | |
| **1058 Bloor Street** | -Residential (1 Tenant) |
| | |
| **1100 Bloor Street** | -Medical Office |
| | |
| **1125 Bloor Street** | -Appletree Restaurant<br>-Applewood Hills Florist<br>-Applewood Hills Home Hardware<br>-Bollmans Jewellery & Goldsmith<br>-Brewers Retail Stores<br>-C & S Fashions Ltd<br>-China City<br>-Liquor Control Board Of Ontario<br>-Mac’s Convenience Stores Ltd<br>-Marconi Pizza<br>-Meleca Beauty & Hair Design<br>-Michael Holland Travel<br>-Munshaw Real Estate Ltd<br>-New Style Barber Shop<br>-P K Fish-N-Chips<br>-Shoppers Drug Mart<br>-Spence’s Natural Foods Ltd<br>-Village Shoe Salon |
| | |
| **1160 Bloor Street** | -Residential (1 Tenant) |

| | |
|---|---|
| | |
| **1177 Bloor Street** | -Multi Tenant Residential<br>-Applewood On The Park |
| | |
| **3318 Riverspray Crescent** | -Address Not Listed |
| | |
| **3400 Riverspray Crescent** | -Multi Tenant Residential<br>-Applewood III Nursery School<br>-Collins Actuarial Services Ltd |
| | |
| **1120 Runningbrook Drive** | -Board Of Educ-Maintenance Engineering<br>-Board Of Educ-Maintenance Operations<br>-Board Of Educ-Plant Department<br>-Dufferin-Peel Mother Theresa |
| | |
| **1131 Runningbrook Drive** | -Residential (1 Tenant) |
| | |
| **3499 Wagondust Road** | -Residential (2 Tenants) |

| | |
|---|---|
| **PROJECT NUMBER**: 20190930183 | |
| **Site Address:** | 1055 Bloor Street, Mississauga, Ontario |
| | |
| **Year: 1977/78** | |
| | |
| **Site Listing:** | -Multi Tenant Residential |

| | |
|---|---|
| | -Applewood Towers |
| | |
| **Adjacent Properties:** | |
| | |
| **985 Bloor Street** | -Address Not Listed |
| | |
| **1058 Bloor Street** | -Address Not Listed |
| | |
| **1100 Bloor Street** | -Cosmo Electrolysis<br>-Medical Office |
| | |
| **1125 Bloor Street** | -Appletree Restaurant<br>-Applewood Hills Florist<br>-Applewood Hills Home Hardware<br>-Bollmans Jewellery & Goldsmith<br>-Liquor Control Board Of Ontario<br>-Lordan Shoes Ltd<br>-New Style Barber Shop<br>-P K Fish-N-Chips |
| | |
| **1160 Bloor Street** | -Address Not Listed |
| | |
| **1177 Bloor Street** | -Multi Tenant Residential<br>-Applewood On The Park<br>-Hassal J Landscaping |
| | |

| | |
|---|---|
| **3318 Riverspray Crescent** | -Address Not Listed |
| | |
| **3400 Riverspray Crescent** | -Multi Tenant Residential<br>-Applewood III Nursery School<br>-Applewood III<br>-Ole-Mac Contractors |
| | |
| **1120 Runningbrook Drive** | -Address Not Listed |
| | |
| **1131 Runningbrook Drive** | -Residential (1 Tenant) |
| | |
| **3499 Wagondust Road** | -Address Not Listed |

| | |
|---|---|
| **PROJECT NUMBER**: 20190930183 | |
| **Site Address:** | 1055 Bloor Street, Mississauga, Ontario |
| | |
| **Year: 1972/73** | |
| | |
| **Site Listing:** | -Multi Tenant Residential<br>-Sterling Secret Service |
| | |
| **Adjacent Properties:** | |
| | |
| **985 Bloor Street** | -Georges Gulf Service |
| | |

| | |
|---|---|
| **1058 Bloor Street** | -Residential (1 Tenant) |
| | |
| **1100 Bloor Street** | -Medical Office<br>-Residential (3 Tenants) |
| | |
| **1125 Bloor Street** | -Bollmans Jewellery & Goldsmith<br>-Brewers Applewood Hills Plaza<br>-The Chicken Box<br>-Dixie Drug Mart Ltd<br>-Framar Caterers Ltd<br>-Ideal Office Services<br>-Lickin Good Chicken<br>-Liquor Control Board Of Ontario<br>-Lordan Shoes Ltd<br>-M & C Fashions<br>-Macs Milk Ltd<br>-Marconi Pizza<br>-Meleca Hair Design<br>-Miles Bill Mens Fashions<br>-New Style Barber Shop<br>-P K Fish-N-Chips<br>-Sargent Richard Real Estate Ltd<br>-Sew & Sews Ltd<br>-Ski Bums Chalet The Sportsmans |
| | |
| **1160 Bloor Street** | -Martino Frank Concrete Contractor |

| | |
|---|---|
| **1177 Bloor Street** | -Multi Tenant Residential<br>-Applewood On The Park<br>-Frederick R C & Associates Corp |
| | |
| **3318 Riverspray Crescent** | -Address Not Listed |
| | |
| **3400 Riverspray Crescent** | -Multi Tenant Residential<br>-Applewood III<br>-Applewood III Nursery School<br>-Cominco Ltd<br>-Creative Coverings<br>-Hogan Entertainment Agency<br>-Shipp Property Management |
| | |
| **1120 Runningbrook Drive** | -Address Not Listed |
| | |
| **1131 Runningbrook Drive** | -Residential (1 Tenant) |
| | |
| **3499 Wagondust Road** | -Residential (1 Tenant) |

| | |
|---|---|
| **PROJECT NUMBER**: 20190930183 | |
| **Site Address:** | 1055 Bloor Street, Mississauga, Ontario |
| | |
| **Year: 1965** | |

| | |
|---|---|
| **Site Listing:** | -Street Not Listed |
| | |
| **Adjacent Properties:** | |
| | |
| **985 Bloor Street** | -Street Not Listed |
| | |
| **1058 Bloor Street** | -Street Not Listed |
| | |
| **1100 Bloor Street** | -Street Not Listed |
| | |
| **1125 Bloor Street** | -Street Not Listed |
| | |
| **1160 Bloor Street** | -Street Not Listed |
| | |
| **1177 Bloor Street** | -Street Not Listed |
| | |
| **3318 Riverspray Crescent** | -Street Not Listed |
| | |
| **3400 Riverspray Crescent** | -Street Not Listed |
| | |
| **1120 Runningbrook Drive** | -Street Not Listed |
| | |
| **1131 Runningbrook Drive** | -Street Not Listed |
| | |

| | |
|---|---|
| **3499 Wagondust Road** | -Street Not Listed |

| | |
|---|---|
| **PROJECT NUMBER**: 20190930183 | |
| **Site Address:** | 1055 Bloor Street, Mississauga, Ontario |
| | |
| **Year: 1958** | |
| | |
| **Site Listing:** | -Street Not Listed |
| | |
| **Adjacent Properties:** | |
| | |
| **985 Bloor Street** | -Street Not Listed |
| | |
| **1058 Bloor Street** | -Street Not Listed |
| | |
| **1100 Bloor Street** | -Street Not Listed |
| | |
| **1125 Bloor Street** | -Street Not Listed |
| | |
| **1160 Bloor Street** | -Street Not Listed |
| | |
| **1177 Bloor Street** | -Street Not Listed |
| | |
| **3318 Riverspray Crescent** | -Street Not Listed |
| | |

| | |
|---|---|
| **3400 Riverspray Crescent** | -Street Not Listed |
| | |
| **1120 Runningbrook Drive** | -Street Not Listed |
| | |
| **1131 Runningbrook Drive** | -Street Not Listed |
| | |
| **3499 Wagondust Road** | -Street Not Listed |

-All listings for businesses were listed as they are in the city directory.

-Listings that are residential are listed as “residential” with the number of tenants. The name of the residential tenant is not listed in the above city directory.

**From:** Public Information Services
**To:** Tiffany Clemmens
**Subject:** RE: Information Request
**Date:** Wednesday, August 13, 2025 2:25:09 PM

---

**NO RECORD FOUND IN CURRENT DATABASE**

Hello,

Thank you for your request for confirmation of public information. TSSA has performed a preliminary search of TSSA's current database.

- We confirm that there are no records in our current database of any fuel storage tanks at the subject address(es).

**Accessing the applications**

1. Click Request a Public Record - TSSA and click "need a copy of a document"
2. Select the appropriate application, download it, complete it in full and save it (Note: you will have to upload the application)
3. Proceed to page 3 of the application and click the "TSSA Service Prepayment Portal" link under payment options (the link will take you the secure site where you can pay for the request via credit card)

**Accessing the Service Prepayment Portal**

1. Select new or existing customer (*if you are an existing customer, you will need your account number & postal code to access your account)
2. Under "Program Area" select **Public Information** and click continue
3. Enter application form number (found on the bottom left corner of the application form) and click continue
4. Complete the primary contact information section
5. Complete the fee section
6. Upload your completed application
7. Upload supporting documents (if required) and click continue

Once all steps have been successfully completed you will receive your payment receipt via email.
TSSA does not make any representations or warranties with respect to the accuracy or completeness of any records released. The requestor assumes all risk in using or relying on the information provided.

If you have any questions or concerns, please do not hesitate to contact our Public Information Release team at publicinformationservices@tssa.org.

Kind regards,

---

**From:** Tiffany Clemmens <tclemmens@premiercorp.ca>
**Sent:** Wednesday, August 13, 2025 1:44 PM
**To:** Public Information Services <publicinformationservices@tssa.org>
**Subject:** Information Request

**[CAUTION]:** This email originated outside the organisation.
Please do not click links or open attachments unless you recognise the source of this email and know the content is safe.

Good afternoon,

We are conducting an assessment of a property and request your input:

The municipal address of interest is:

1055 Bloor Street, Mississauga, ON

We are interested in any documentation including current or previously registered fuel tanks on or near the property.

Thank you,

Tiffany Clemmens
Premier Environmental Services

210 Sheldon Drive, Unit 201
Cambridge, ON N1T 1A8
**Direct:** 519.653.7140 ext. 273

This electronic message and any attached documents are intended only for the named recipients. This communication from the Technical Standards and Safety Authority may contain information that is privileged, confidential or otherwise protected from disclosure and it must not be disclosed, copied, forwarded or distributed without authorization. If you have received this message in error, please notify the sender immediately and delete the original message.

**From:** Wilson, Jessica (MECP)
**To:** Tiffany Clemmens
**Subject:** MECP FOI A-2025-05596 / Your Reference 625004.OT – Record Release
**Date:** Monday, September 15, 2025 9:04:37 PM
**Attachments:** image001.png
2025-05596 - Record Release Package.pdf

---

Dear Tiffany Clemmens,

This email is further to your request made pursuant to the Freedom of Information and Protection of Privacy Act (the Act) relating to:

1055 Bloor Street, Mississauga

Timeframe: January 1, 1950 to August 13, 2025

Your final fee payment was received by this office. If payment was not in Canadian dollars, please contact our office immediately.

Attached is a copy of the records.

You may request a review of my decision within 30 days from the date of this letter by contacting the Information and Privacy Commissioner/Ontario at http://www.ipc.on.ca. Please note there may be a fee associated with submitting the appeal.

Please respond to this email if you have any questions.

Yours truly,

Jessica Wilson for

Josephine DeSouza
Manager, Access and Privacy Office
Ministry of the Environment, Conservation and Parks

Ontario

Ontario

Ministry of the
Environment

# OCCURENCE REPORT

**Location of Occurence:**
MISSISSAUGA CITY
AS ABOVE

**Reg:** 3 **Dist:** HP **Municipality:** 21102

**Source:**
UNKNOWN

**Sector:** UK **Source:** UK **SIC:**
**UTM:**
**N:** [4828000] **E:** [609000] **Zone:** [17]

| **Entered:** | **ORIS No.** | **Abstracts:** | **Diaries:** |
|---|---|---|---|
| 2000/11/09 13:55 | 9930010763 | 0 | 0 |

**Received By:**
ROBIN MCKNIGHT

**Batch:** 3742 **I. E. B. No.**

| **Occurence Type:** | **Subtype:** |
|---|---|
| C | 01 |

**Occurence Date:**

**Work Plan:** AI

**Occurence Time:**

**Report to MOE :** 2000/11/08 14:00
**MOE at Scene:** 2001/01/09 14:30

s.21 **ate No.**

**Assigned To:** TODD PAYLOR

**ERP Contacted:**
**Callout:** [] **NSP:** []
**ERP Name:**

**Syn:** STRONG BURNING GARBAGE ODOURS

**Brief Summary:**
CALLER HAS NOTICED STRONG ODOURS FOR APPROX. 3 WEEKS ON AND OFF. NOT SURE OF SOURCE. ONLY SITE NEARBY WITH LARGE STACK IS HIGH SCHOOL ON CORNER OF TOMKEN & BLOOR. DEC 11/00 CALLER ADVISED THAT APPLEWOOD I IS SOURCE BASED ON THE WAY FACES AND THE WIND DIRECTION REQUIRED FOR THE ODOURS. SEE ATTACHED NOTES NO INCINERATOR AT THE SCHOOL.

**If there are related reports, record initial/master ORIS No. here >>**

**Followup Action:** X **Abatement** N **IEB Other**
**BF Date:**
N.F.A. AT THIS TIME.

**File Closed:** X **Abatement: IEB Other**
**Suspected Violation:** 11

| **Report Prepared By:** | **Date:** | **IEB Investigator:** | **IEB BF Date** |
|---|---|---|---|
| TODD PAYLOR | 2001-01-09 | | |
| **Approving Officer** | **Date:** | **Reviewing Officer:** | **Date** |
| ROBERT ADCOCK | 2001-01-09 | | |

**Specify number(s) for routing Original** [ ] [ ] [ ] [ ] **Continued [ ] Yes**
**Specify number(s) for copy distribution** [ ] [ ] [ ] [ ] [ ]

**1. Investigator/E.O.** **2. D. O. /File** **3. SAC (initial spills)**
**4. Reg. Dir. /_____ Mgr.** **5. IEB Reg. Spv** **6. IEB H.O./file** **7. Other _____**

**SAC Action Class: 1: 2:**

**Material 1:** **Code :**
**Amount :** **UN No.:**
**Material 2:** **Code :**
**Amount :** **UN No.:**
**Material 3:** **Code :**
**Amount :** **UN No.:**

Cause. . . . . :
Code. . :
Reason. . . . . :
Code. . :
Person in Control:
Waste GenNum :
Owner . . . . . :
Waste GenNum :
Agencies Involved . . . . :

Clean up and Restoration Carried out by:
[v] Controller [v] Owner [N] Other

% Cleaned up:
Estimated Cost:
Were Directions or Approval Given Under
EPA Part X [v] Regulation 362 [v] Manifest No.

Waste Class :
Code . . :
Hauler :
Code . . :
Disposal Site :
Code . . :
Environmental Impact:
Nature of Impact:
Code . . :

People/Business Damaged
(Other than to Owner/Controller) :
Nature of Damage:
Code . . :

Ontario

Ministry of the
Environment

# OCCURENCE REPORT

**Location of Occurence:**
MISSISSAUGA CITY
TOMKEN AND DIXIE ROAD AREA

**Reg:** 3 **Dist:** HP **Municipality:** 21102

**Source:**
UNKNOWN

**Sector:** OT **Source:** OT **SIC:**
**UTM:**
**N:** [] **E:** [] **Zone:** []

| | | | |
|---|---|---|---|
| **Entered:** | **ORIS No.** | **Abstracts:** | **Diaries:** |
| : | 9230501496 | | 1 |
| **Received By:** | | **Batch:** | **I. E. B. No.** |
| SANDY PATERSON | | 10 | |
| **Occurence Type:** | **Subtype:** | **Occurence Date:** | 1992/05/06 |
| C | 02 | | |
| **Work Plan:** | | **Occurence Time:** | 08:10 |
| | | **Report to MOE :** | 1992/05/06 11:15 |
| | | **MOE at Scene:** | |
| | **No.** | **Assigned To:** | GRANT YARROW |
| | | **ERP Contacted:** | |
| | | **Callout:** [] | **NSP:** [] |
| | | **ERP Name:** | |

Postal Code:

s.21 **Syn:** UNKNOWN - PIERCING NOISE

**Brief Summary:**
CALLER IS BEING BOTHERED BY A LOUD EAR-PIERCING NOISE THAT IS BETWEEN A WHISTLE AND A SIREN. NO KNOWN SOURCE OF SOUND. 92/05/06 : COULD BE SOMEONE'S PRIVATE HOME ALARM. WILL TALK TO POLICE AND C/MISSISSAUGA.

**If there are related reports, record initial/master ORIS No. here >>**

**Followup Action: Abatement IEB Other**
**BF Date:**

**File Closed:** X **Abatement: IEB Other**
**Suspected Violation:**

| | | | |
|---|---|---|---|
| **Report Prepared By:** | **Date:** | **IEB Investigator:** | **IEB BF Date** |
| GRANT YARROW | 92-05-20 | | |
| **Approving Officer** | **Date:** | **Reviewing Officer:** | **Date** |
| BOB ADCOCK | 92-05-21 | | |

**Specify number(s) for routing Original** [ ] [ ] [ ] [ ] [ ] **Continued [ ] Yes**
**Specify number(s) for copy distribution** [ ] [ ] [ ] [ ] [ ] [ ]

**1. Investigator/E.O.** **2. D. O. /File** **3. SAC (initial spills)**
**4. Reg. Dir. /_____ Mgr.** **5. IEB Reg. Spv** **6. IEB H.O./file** **7. Other _____**

**SAC Action Class: 1: 2:**

**Material 1:** **Code :**
**Amount :** **UN No.:**
**Material 2:** **Code :**
**Amount :** **UN No.:**
**Material 3:** **Code :**
**Amount :** **UN No.:**
**Cause. . . . . :** **Code. . :**

Reason. . . . . :  Code. . :

Person in Control:  Waste GenNum :

Owner . . . . . :  Waste GenNum :

Agencies Involved . . . . :

Clean up and Restoration Carried out by:

[v] Controller  [v] Owner  [N] Other

% Cleaned up:  Estimated Cost:

Were Directions or Approval Given Under

EPA Part X [v]  Regulation 362 [v]  Manifest No.

Waste Class :  Code . . :

Hauler :  Code . . :

Disposal Site :  Code . . :

Environmental Impact:  Nature of Impact:

Code . . :

People/Business Damaged

(Other than to Owner/Controller) :

Nature of Damage:  Code . . :

Ontario

Ministry of the
Environment

# OCCURENCE REPORT

**Location of Occurence:**
MISSISSAUGA CITY
AS ABOVE

**Reg:** 3 **Dist:** HP **Municipality:** 21102

**Source:**
TENANT

**Sector: Source: SIC:**
**UTM:**
**N:** [] **E:** [] **Zone:** []

| | | | |
|---|---|---|---|
| **Entered:** | **ORIS No.** | **Abstracts:** | **Diaries:** |
| 1996/04/01 13:44 | 9630000604 | 0 | 0 |
| **Received By:** | | **Batch:** | **I. E. B. No.** |
| MARIA BARROS | | 2011 | |
| **Occurence Type:** | **Subtype:** | **Occurence Date:** | 1996/04/01 |
| C | 02 | | |
| **Work Plan:** | 11 | **Occurence Time:** | 10:45 |

**Report to MOE :** 1996/04/01 10:45
**MOE at Scene:**

**No.** **Assigned To:** BRIAN BOUDREAU

**ERP Contacted:**
**Callout:** [] **NSP:** []
**ERP Name:**

**Syn:** VERY STRONG NOISE (HAMMERING)

**Brief Summary:**
CALLER REPORTING VERY LOUD NOISE (HAMMERING). ONGOING PROBLEM. PHONE NUMBER IS NOT CORRECT. SPEAKING WITH CONFIRMS THAT NOISE WAS FROM INSIDE APARTMENT BUILDING AFFECTING A TENANT IN THE SAME BUILDING. THIS IS NOT OUR JURISDICTION.

s.21

**If there are related reports, record initial/master ORIS No. here >>**

**Followup Action: Abatement IEB Other**
**BF Date:**
NO ACTION POSSIBLE.

**File Closed:** X **Abatement: IEB Other**
**Suspected Violation:**

| | | | |
|---|---|---|---|
| **Report Prepared By:** | **Date:** | **IEB Investigator:** | **IEB BF Date** |
| BRIAN BOUDREAU | 96-04-15 | | |
| **Approving Officer** | **Date:** | **Reviewing Officer:** | **Date** |
| s.21 BOB ADCOCK | 96-04-15 | | |

**Specify number(s) for routing Original** [ ] [ ] [ ] [ ] [ ] **Continued [ ] Yes**
**Specify number(s) for copy distribution** [ ] [ ] [ ] [ ] [ ] [ ]

**1. Investigator/E.O.** **2. D. O. /File** **3. SAC (initial spills)**
**4. Reg. Dir. /_____ Mgr.** **5. IEB Reg. Spv** **6. IEB H.O./file** **7. Other _____**

**SAC Action Class: 1: 2:**

**Material 1:** **Code :**
**Amount :** **UN No.:**
**Material 2:** **Code :**
**Amount :** **UN No.:**
**Material 3:** **Code :**
**Amount :** **UN No.:**
**Cause. . . . . :** **Code. . :**

Reason. . . . . :  Code. . :

Person in Control:  Waste GenNum :

Owner . . . . . :  Waste GenNum :

Agencies Involved . . . . :

Clean up and Restoration Carried out by:

[v] Controller  [v] Owner  [N] Other

% Cleaned up:  Estimated Cost:

Were Directions or Approval Given Under

EPA Part X [v]  Regulation 362 [v]  Manifest No.

Waste Class :  Code . . :

Hauler :  Code . . :

Disposal Site :  Code . . :

Environmental Impact:  Nature of Impact:

Code . . :

People/Business Damaged

(Other than to Owner/Controller) :

Nature of Damage:  Code . . :

# Responsive Event Report - File

**Event Number:** 1-OK7WWQ

## Summary Information

**Summary:** I2S dye testing in Mississauga, Etobicoke Creek
**Type:** PIR
**Report Method:** Phone
**State:** Closed
**Status:** Ministry Review Completed
**Date Created:** 06/11/2025 08:23:21
**Date Reported:** 06/11/2025 08:23:25
**Date Occurred:**
**Created By:** Akiko
**Assigned To:** BENOITMA
**Program:**
**Regulated Activity:**
**Location:** 1055 bloor st, mississauga
**Municipality:** MISSISSAUGA
**District Office:** Halton-Peel District Office
**Response Type:** Desktop Response

## Properties

**ID:** 1-OK7X0X
**Property Name:**
**Municipality/County:** MISSISSAUGA / REGIONAL MUNICIPALITY OF PEEL
**District Office:** Halton-Peel District Office
**Property Description:** Multi-residential, with 7 or more self-contained units (excludes row-housing)

## More Information

**Pollution Source:** dye testing

**Other:** Y
**Description:** dye testing

**Notes:**

**Created Date:** 06/11/2025 13:27:47 **Locked Date:**
**Created By:** BENOITMA
**Subject:** Closing
**Details:** 11th of June 2025

13:28- No action needed from MECP

**Created Date:** 06/11/2025 08:23:37 **Locked Date:**
**Created By:** DATEAK
**Subject:** initial call from I2S
**Details:** Juan Gallardo, I2S

I2S reports that they will be dye testing
today from 09:00 - 13:00
at 1055 bloor st, mississauga
using blue, green an red dyes
may impact Etobicoke Creek

**Attachments**

**Name:** DRAFT 1-OK7WWQ Responsive Event Report - File
**Serial Number:** 1-OK7WWQ-1
**Date Modified:** 06/11/2025 08:40:36
**URL:**
**Summary:**
**Description:**

# Responsive Event Report - File

**Event Number:** 1-OK7WWQ

## Summary Information

**Summary:** I2S dye testing in Mississauga, Etobicoke Creek
**Type:** PIR
**Report Method:** Phone
**State:** Closed
**Status:** Ministry Review Completed
**Date Created:** 06/11/2025 08:23:21
**Date Reported:** 06/11/2025 08:23:25
**Date Occurred:**
**Created By:** Akiko
**Assigned To:** BENOITMA
**Program:**
**Regulated Activity:**
**Location:** 1055 bloor st, mississauga
**Municipality:** MISSISSAUGA
**District Office:** Halton-Peel District Office
**Response Type:** Desktop Response

## Properties

**ID:** 1-OK7X0X
**Property Name:**
**Municipality/County:** MISSISSAUGA / REGIONAL MUNICIPALITY OF PEEL
**District Office:** Halton-Peel District Office
**Property Description:** Multi-residential, with 7 or more self-contained units (excludes row-housing)

## More Information

**Pollution Source:** dye testing

**Other:** Y
**Description:** dye testing

## Notes:

**Created Date:** 06/11/2025 13:27:47 **Locked Date:** 06/12/2025 13:27:47
**Created By:** BENOITMA
**Subject:** Closing
**Details:** 11th of June 2025

13:28- No action needed from MECP

**Created Date:** 06/11/2025 08:23:37 **Locked Date:** 06/12/2025 08:23:37
**Created By:** DATEAK
**Subject:** initial call from I2S
**Details:** Juan Gallardo, I2S

I2S reports that they will be dye testing
today from 09:00 - 13:00
at 1055 bloor st, mississauga
using blue, green an red dyes
may impact Etobicoke Creek

**Attachments**

**Name:** DRAFT 1-OK7WWQ Responsive Event Report - File
**Serial Number:** 1-OK7WWQ-1
**Date Modified:** 06/11/2025 08:40:36
**URL:**
**Summary:**
**Description:**

**Name:** 1-OK7WWQ_Responsive Event Report - File
**Serial Number:** 1-OK7WWQ-2
**Date Modified:** 06/11/2025 13:28:36
**URL:**
**Summary:**
**Description:**

**From:** FOI (MECP)
**To:** Tiffany Clemmens
**Subject:** MECP FOI A-2025-05596 / Your Reference 625004.OT – Acknowledgement
**Date:** Thursday, August 14, 2025 11:05:08 AM
**Attachments:** image001.png

---

Dear Tiffany Clemmens,

The Ministry is in receipt of your request made pursuant to the Freedom of Information and Protection of Privacy Act along with your payment of $5.00 (non-refundable application fee). **The search will be conducted on the following:**

**1055 Bloor Street, Mississauga**

**Timeframe: January 1, 1950 to August 13, 2025**

**If there is any discrepancy, please contact us immediately.**

Please note the file number that has been assigned to your request. This number should be referred to in all future communications with our office.

Your request is being processed and our office will be in touch.

Yours truly,
Access and Privacy Office
Ministry of the Environment, Conservation and Parks

Ontario

---

**From:** Public Secure - Please Do Not Reply (MPBSDP) <noreply@ontario.ca>
**Sent:** Wednesday, August 13, 2025 2:08 PM
**To:** FOI (MECP) <foi.mecp@ontario.ca>
**Subject:** FOI eRequest – Clemmens - 20250813140736398

The submission ID of this application is: 20250813140736398

Date Submitted: August 13, 2025 at 02:07 PM

A copy of the FOI eRequest is attached.

# DATABASE REPORT

| | |
|---|---|
| **Project Property:** | *1055 Bloor St*<br>*1055 Bloor St*<br>*Mississauga ON L4Y 2N5* |
| **Project No:** | *625004.OT* |
| **Report Type:** | *RSC Report - Quote* |
| **Order No:** | *25081300417* |
| **Requested by:** | *Premier Environmental Services Inc.* |
| **Date Completed:** | *August 18, 2025* |

**Environmental Risk Information Services**
*A division of Glacier Media Inc.*
1.866.517.5204 | info@erisinfo.com | erisinfo.com

# Table of Contents


Table of Contents.....2
Executive Summary.....3
Executive Summary: Report Summary.....4
Executive Summary: Site Report Summary - Project Property.....7
Executive Summary: Site Report Summary - Surrounding Properties.....9
Executive Summary: Summary By Data Source.....21
Map.....38
Aerial.....39
Topographic Map.....40
Detail Report.....41
Unplottable Summary.....233
Unplottable Report.....234
Appendix: Database Descriptions.....246
Definitions.....256



**Notice: IMPORTANT LIMITATIONS and YOUR LIABILITY**

**Reliance on information in Report:** This report DOES NOT replace a full Phase I Environmental Site Assessment but is solely intended to be used as a database review of environmental records.

**License for use of information in Report:** No page of this report can be used without this cover page, this notice and the project property identifier. The information in Report(s) may not be modified or re-sold.

**Your Liability for misuse:** Using this Service and/or its reports in a manner contrary to this Notice or your agreement will be in breach of copyright and contract and ERIS may obtain damages for such mis-use, including damages caused to third parties, and gives ERIS the right to terminate your account, rescind your license to any previous reports and to bar you from future use of the Service.

**No warranty of Accuracy or Liability for ERIS:** The information contained in this report has been produced by ERIS Information Limited Partnership ("ERIS") using various sources of information, including information provided by Federal and Provincial government departments. The report applies only to the address and up to the date specified on the cover of this report, and any alterations or deviation from this description will require a new report. This report and the data contained herein does not purport to be and does not constitute a guarantee of the accuracy of the information contained herein and does not constitute a legal opinion nor medical advice. Although ERIS has endeavored to present you with information that is accurate, ERIS disclaims, any and all liability for any errors, omissions, or inaccuracies in such information and data, whether attributable to inadvertence, negligence or otherwise, and for any consequences arising therefrom. Liability on the part of ERIS is limited to the monetary value paid for this report.

**Trademark and Copyright:** You may not use the ERIS trademarks or attribute any work to ERIS other than as outlined above. This Service and Report (s) are protected by copyright owned by ERIS Information Limited Partnership. Copyright in data used in the Service or Report(s) (the "Data") is owned by ERIS or its licensors. The Service, Report(s) and Data may not be copied or reproduced in whole or in any substantial part without prior written consent of ERIS.

# Executive Summary

***Property Information:***

| | |
|---|---|
| **Project Property:** | *1055 Bloor St*<br>*1055 Bloor St  Mississauga ON L4Y 2N5* |
| **Project No:** | *625004.OT* |

***Order Information:***

| | |
|---|---|
| **Order No:** | *25081300417* |
| **Date Requested:** | *August 13, 2025* |
| **Requested by:** | *Premier Environmental Services Inc.* |
| **Report Type:** | *RSC Report - Quote* |

***Historical/Products:***

| | |
|---|---|
| **ERIS Xplorer** | *ERIS Xplorer* |
| **Topographic Map** | *RSC Maps* |

# Executive Summary: Report Summary

| Database | Name | Searched | Project Property | Boundary to 0.30km | Total |
|---|---|---|---|---|---|
| AAGR | Abandoned Aggregate Inventory | Y | 0 | 0 | 0 |
| AGR | Aggregate Inventory | Y | 0 | 0 | 0 |
| AMIS | Abandoned Mine Information System | Y | 0 | 0 | 0 |
| ANDR | Anderson's Waste Disposal Sites | Y | 0 | 0 | 0 |
| AST | Aboveground Storage Tanks | Y | 0 | 0 | 0 |
| AUWR | Automobile Wrecking & Supplies | Y | 0 | 0 | 0 |
| BORE | Borehole | Y | 1 | 32 | 33 |
| CA | Certificates of Approval | Y | 0 | 2 | 2 |
| CDRY | Dry Cleaning Facilities | Y | 0 | 0 | 0 |
| CFOT | Commercial Fuel Oil Tanks | Y | 0 | 0 | 0 |
| CHEM | Chemical Manufacturers and Distributors | Y | 0 | 0 | 0 |
| CHM | Chemical Register | Y | 0 | 0 | 0 |
| CNG | Compressed Natural Gas Stations | Y | 0 | 0 | 0 |
| COAL | Inventory of Coal Gasification Plants and Coal Tar Sites | Y | 0 | 0 | 0 |
| CONV | Compliance and Convictions | Y | 0 | 0 | 0 |
| CPU | Certificates of Property Use | Y | 0 | 0 | 0 |
| DRL | Drill Hole Database | Y | 0 | 0 | 0 |
| DTNK | Delisted Fuel Tanks | Y | 0 | 7 | 7 |
| EASR | Environmental Activity and Sector Registry | Y | 0 | 2 | 2 |
| EBR | Environmental Registry | Y | 0 | 0 | 0 |
| ECA | Environmental Compliance Approval | Y | 0 | 3 | 3 |
| EEM | Environmental Effects Monitoring | Y | 0 | 0 | 0 |
| EHS | ERIS Historical Searches | Y | 5 | 11 | 16 |
| EIIS | Environmental Issues Inventory System | Y | 0 | 0 | 0 |
| EMHE | Emergency Management Historical Event | Y | 0 | 0 | 0 |
| EPAR | Environmental Penalty Annual Report | Y | 0 | 0 | 0 |
| EXP | List of Expired Fuels Safety Facilities | Y | 0 | 3 | 3 |
| FCON | Federal Convictions | Y | 0 | 0 | 0 |
| FCS | Contaminated Sites on Federal Land | Y | 0 | 0 | 0 |
| FOFT | Fisheries & Oceans Fuel Tanks | Y | 0 | 0 | 0 |
| FRST | Federal Identification Registry for Storage Tank Systems (FIRSTS) | Y | 0 | 0 | 0 |
| FST | Fuel Storage Tank | Y | 0 | 0 | 0 |
| FSTH | Fuel Storage Tank - Historic | Y | 0 | 0 | 0 |
| GEN | Ontario Regulation 347 Waste Generators Summary | Y | 1 | 28 | 29 |
| GHG | Greenhouse Gas Emissions from Large Facilities | Y | 0 | 0 | 0 |
| HINC | TSSA Historic Incidents | Y | 0 | 0 | 0 |

| Database | Name | Searched | Project Property | Boundary to 0.30km | Total |
|---|---|---|---|---|---|
| IAFT | Indian & Northern Affairs Fuel Tanks | Y | 0 | 0 | 0 |
| INC | Fuel Oil Spills and Leaks | Y | 0 | 1 | 1 |
| LIMO | Landfill Inventory Management Ontario | Y | 0 | 0 | 0 |
| MINE | Canadian Mine Locations | Y | 0 | 0 | 0 |
| MNR | Mineral Occurrences | Y | 0 | 0 | 0 |
| NATE | National Analysis of Trends in Emergencies System (NATES) | Y | 0 | 0 | 0 |
| NCPL | Non-Compliance Reports | Y | 0 | 0 | 0 |
| NDFT | National Defense & Canadian Forces Fuel Tanks | Y | 0 | 0 | 0 |
| NDSP | National Defense & Canadian Forces Spills | Y | 0 | 0 | 0 |
| NDWD | National Defence & Canadian Forces Waste Disposal Sites | Y | 0 | 0 | 0 |
| NEBI | National Energy Board Pipeline Incidents | Y | 0 | 0 | 0 |
| NEBP | National Energy Board Wells | Y | 0 | 0 | 0 |
| NEES | National Environmental Emergencies System (NEES) | Y | 0 | 0 | 0 |
| NPCB | National PCB Inventory | Y | 0 | 0 | 0 |
| NPR2 | National Pollutant Release Inventory | Y | 0 | 0 | 0 |
| NPRI | National Pollutant Release Inventory - Historic | Y | 0 | 0 | 0 |
| OGWE | Oil and Gas Wells | Y | 0 | 0 | 0 |
| OOGW | Ontario Oil and Gas Wells | Y | 0 | 0 | 0 |
| OPCB | Inventory of PCB Storage Sites | Y | 0 | 0 | 0 |
| ORD | Orders | Y | 0 | 0 | 0 |
| PAP | Canadian Pulp and Paper | Y | 0 | 0 | 0 |
| PCFT | Parks Canada Fuel Storage Tanks | Y | 0 | 0 | 0 |
| PES | Pesticide Register | Y | 1 | 6 | 7 |
| PFAS | Ontario PFAS Spills | Y | 0 | 0 | 0 |
| PFCH | NPRI Reporters - PFAS Substances | Y | 0 | 0 | 0 |
| PFHA | Potential PFAS Handlers from NPRI | Y | 0 | 0 | 0 |
| PINC | Pipeline Incidents | Y | 0 | 5 | 5 |
| PPHA | Potential PFAS Handlers from EASR | Y | 0 | 0 | 0 |
| PRT | Private and Retail Fuel Storage Tanks | Y | 0 | 4 | 4 |
| PTTW | Permit to Take Water | Y | 0 | 0 | 0 |
| REC | Ontario Regulation 347 Waste Receivers Summary | Y | 0 | 0 | 0 |
| RSC | Record of Site Condition | Y | 0 | 1 | 1 |
| RST | Retail Fuel Storage Tanks | Y | 0 | 0 | 0 |
| SCT | Scott's Manufacturing Directory | Y | 2 | 1 | 3 |
| SPL | Ontario Spills | Y | 0 | 15 | 15 |
| SRDS | Wastewater Discharger Registration Database | Y | 0 | 0 | 0 |
| TANK | Anderson's Storage Tanks | Y | 0 | 0 | 0 |
| TCFT | Transport Canada Fuel Storage Tanks | Y | 0 | 0 | 0 |
| VAR | Variances for Abandonment of Underground Storage Tanks | Y | 0 | 0 | 0 |
| WDS | Waste Disposal Sites - MOE CA Inventory | Y | 0 | 0 | 0 |

| Database | Name | Searched | Project Property | Boundary to 0.30km | Total |
|---|---|---|---|---|---|
| WDSH | ***Waste Disposal Sites - MOE 1991 Historical Approval Inventory*** | *Y* | *0* | *0* | *0* |
| WWIS | ***Water Well Information System*** | *Y* | *7* | *27* | *34* |
| | | ***Total:*** | *17* | *148* | *165* |

# Executive Summary: Site Report Summary - Project Property

| Map Key | DB | Company/Site Name | Address | Dir/Dist (m) | Elev diff (m) | Page Number |
|---|---|---|---|---|---|---|
| 1 | EHS | | 1055 Bloor St E<br>Mississauga ON L4Y 2N5 | N/0.0 | 0.18 | 41 |
| 2 | EHS | | 1055 BLOOR STREET<br>Mississauga ON L4Y 2N5 | N/0.0 | 0.18 | 41 |
| 2 | EHS | | 1055 Bloor Street East<br>Mississauga ON L4Y 2N5 | N/0.0 | 0.18 | 41 |
| 2 | EHS | | 1055 Bloor St Mississauga On<br>Mississauga ON L4Y2N5 | N/0.0 | 0.18 | 41 |
| 2 | EHS | | 1055 Bloor Street Mississauga<br>Mississauga ON L4Y 2N5 | N/0.0 | 0.18 | 42 |
| 2 | GEN | FILM-TECH EXTRUSIONS (OUT OF BUS.) | 1055 BLOOR ST.<br>MISSISSAUGA ON L4Y 2N5 | N/0.0 | 0.18 | 42 |
| 2 | PES | R & R LAWNCARE | 1055 BLOOR STREET EAST, #1418<br>MISSISSAUGA ON L4Y2N5 | N/0.0 | 0.18 | 42 |
| 2 | SCT | CREATE-A-BOOK TORONTO | 1055 BLOOR ST SUITE 120<br>MISSISSAUGA ON L4Y 2N5 | N/0.0 | 0.18 | 42 |

| Map Key | DB | Company/Site Name | Address | Dir/Dist (m) | Elev diff (m) | Page Number |
|---|---|---|---|---|---|---|
| 2 | SCT | Kasues Technologies Inc. | 1055 Bloor St Suite 705<br>Mississauga ON L4Y 2N5 | N/0.0 | 0.18 | 43 |
| 3 | WWIS | | 1055 Bloor Street<br>Mississauga ON<br>***Well ID:*** 7360590 | ENE/0.0 | 0.18 | 43 |
| 4 | WWIS | | 1055 Bloor St, E lot 8 con 1<br>Mississauga ON<br>***Well ID:*** 7357215 | NW/0.0 | -0.79 | 46 |
| 5 | WWIS | | 1055 Bloor St, E lot 8 con 1<br>Mississauga ON<br>***Well ID:*** 7357432 | NW/0.0 | -0.87 | 50 |
| 6 | WWIS | | 1055 Bloor Street<br>Mississauga ON<br>***Well ID:*** 7360451 | WSW/0.0 | 0.18 | 53 |
| 7 | WWIS | | 1055 Bloor Street<br>Mississauga ON<br>***Well ID:*** 7360452 | SE/0.0 | 0.18 | 56 |
| 8 | WWIS | | 1055 Bloor Street<br>Mississauga ON<br>***Well ID:*** 7360453 | ESE/0.0 | 0.18 | 60 |
| 9 | WWIS | | 1055 Bloor St<br>Mississsauga ON<br>***Well ID:*** 7360450 | NW/0.0 | -0.40 | 63 |
| 10 | BORE | | ON | E/0.0 | 0.18 | 67 |

# Executive Summary: Site Report Summary - Surrounding Properties

| Map Key | DB | Company/Site Name | Address | Dir/Dist (m) | Elev Diff (m) | Page Number |
|---|---|---|---|---|---|---|
| 11 | WWIS | | 1055 Bloor St, E lot 8 con 1<br>Mississauga ON<br>***Well ID:*** 7357420 | NNE/1.1 | 0.18 | 68 |
| 12 | PINC | PIPELINE HIT - 1/2" | 3228 RIVERSPRAY CRESCENT,,<br>MISSISSAUGA,ON,,CA<br>ON | S/15.3 | 1.00 | 72 |
| 12 | SPL | Enbridge Gas Distribution Inc. | 3228 Riverspray Cres<br>Mississauga ON | S/15.3 | 1.00 | 72 |
| 13 | BORE | | ON | WSW/18.0 | 0.23 | 73 |
| 14 | BORE | | ON | NW/21.3 | 0.18 | 74 |
| 15 | EHS | | 1125 Bloor Street East<br>Mississauga ON | NE/27.6 | 0.75 | 75 |
| 15 | EHS | | 1125 Bloor Street West<br>Mississauga ON | NE/27.6 | 0.75 | 75 |
| 15 | GEN | BANGA PHOTOFINISHING | 1125 BLOOR STREET EAST<br>MISSISSAUGA ON L4Y 2N6 | NE/27.6 | 0.75 | 76 |
| 15 | GEN | SHOPPERS DRUG MART | 1125 BLOOR STREET EAST<br>MISSISSAUGA ON L4Y 2N6 | NE/27.6 | 0.75 | 76 |
| 15 | GEN | APPLEWOOD HILLS DENTAL CENTRE | 1125 BLOOR STREET EAST, UNIT 18A<br>MISSISSAUGA ON L4Y2N6 | NE/27.6 | 0.75 | 76 |
| 15 | GEN | Mohamed Elsabakhawi Drugs Ltd. | 1125 BLOOR ST. E.<br>Mississauga ON L4Y 2N6 | NE/27.6 | 0.75 | 77 |
| 15 | GEN | APPLEWOOD HILLS DENTAL CENTRE | 1125 BLOOR STREET EAST, UNIT 18A<br>MISSISSAUGA ON L4Y2N6 | NE/27.6 | 0.75 | 77 |

| Map Key | DB | Company/Site Name | Address | Dir/Dist (m) | Elev Diff (m) | Page Number |
|---|---|---|---|---|---|---|
| 15 | GEN | Mohamed Elsabakhawi Drugs Ltd. | 1125 BLOOR ST. E.<br>Mississauga ON L4Y 2N6 | NE/27.6 | 0.75 | 77 |
| 15 | GEN | APPLEWOOD HILLS DENTAL CENTRE | 1125 BLOOR STREET EAST, UNIT 18A<br>MISSISSAUGA ON L4Y2N6 | NE/27.6 | 0.75 | 78 |
| 15 | GEN | Mohamed Elsabakhawi Drugs Ltd. | 1125 BLOOR ST. E.<br>Mississauga ON L4Y 2N6 | NE/27.6 | 0.75 | 78 |
| 15 | GEN | Mohamed Elsabakhawi Drugs Ltd. | 1125 BLOOR ST. E.<br>Mississauga ON L4Y 2N6 | NE/27.6 | 0.75 | 79 |
| 15 | GEN | APPLEWOOD HILLS DENTAL CENTRE | 1125 BLOOR STREET EAST, UNIT 18A<br>MISSISSAUGA ON L4Y2N6 | NE/27.6 | 0.75 | 79 |
| 15 | GEN | Mohamed Elsabakhawi Drugs Ltd. | 1125 BLOOR ST. E.<br>Mississauga ON L4Y 2N6 | NE/27.6 | 0.75 | 80 |
| 15 | GEN | APPLEWOOD HILLS DENTAL CENTRE | 1125 BLOOR STREET EAST, UNIT 18A<br>MISSISSAUGA ON L4Y2N6 | NE/27.6 | 0.75 | 80 |
| 15 | GEN | Shoppers Drug Mart 776 | 1125 BLOOR ST. E.<br>Mississauga ON | NE/27.6 | 0.75 | 80 |
| 15 | GEN | APPLEWOOD HILLS DENTAL CENTRE | 1125 BLOOR STREET EAST, UNIT 18A<br>MISSISSAUGA ON L4Y2N6 | NE/27.6 | 0.75 | 84 |
| 15 | GEN | LCBO | 1125 Bloor Street East<br>Mississauga ON | NE/27.6 | 0.75 | 86 |
| 15 | PES | STROUDAL MARKETING LTD. | 1125 BLOOR STREET E.<br>MISSISSAUGA ON | NE/27.6 | 0.75 | 87 |
| 15 | PES | STROUDAL MARKETING LTD O/A APPLEWOOD VALUMART | 1125 BLOOR ST E<br>MISSISSAUGA ON L5Y2N6 | NE/27.6 | 0.75 | 87 |
| 15 | PES | STROUDAL MARKETING LTD O/A APPLEWOOD VALUMART | 1125 BLOOR ST E<br>MISSISSAUGA ON L5Y2N6 | NE/27.6 | 0.75 | 88 |

| Map Key | DB | Company/Site Name | Address | Dir/Dist (m) | Elev Diff (m) | Page Number |
|---|---|---|---|---|---|---|
| 15 | PES | 1125 BLOOR INC. | 1125 Bloor ST E<br>Mississauga ON L4Y 2N6 | NE/27.6 | 0.75 | 88 |
| 15 | PES | STROUDAL MARKETING LTD<br>O/A APPLEWOOD VALUMART | 1125 BLOOR ST E<br>MISSISSAUGA ON L5Y2N6 | NE/27.6 | 0.75 | 88 |
| 15 | SPL | TRANSPORT TRUCK | 1125 BLOOR ST. (MALL PARKING LOT)<br>MOTOR VEHICLE (OPERATING FLUID)<br>MISSISSAUGA CITY ON | NE/27.6 | 0.75 | 89 |
| 15 | SPL | SHOPPING MALL (N.O.S.) | 1125 BLOOR ST. E.<br>MISSISSAUGA CITY ON | NE/27.6 | 0.75 | 90 |
| 15 | SPL | Canada Cartage Systems Limited | 1125 Bloor St<br>Mississauga ON | NE/27.6 | 0.75 | 91 |
| 15 | SPL | | 1125 Bloor St. East<br>MISSISSAUGA ON | NE/27.6 | 0.75 | 91 |
| 15 | SPL | | 1125 Bloor Street, Missisauga<br>MISSISSAUGA ON | NE/27.6 | 0.75 | 92 |
| 16 | BORE | | ON | SSE/36.5 | 1.14 | 93 |
| 17 | PINC | PIPELINE HIT - 1/2" | 3334 RIVERSPRAY CRES,,<br>MISSISSAUGA,ON,L4Y 3M4,CA<br>ON | WSW/37.8 | 1.11 | 94 |
| 18 | EHS | | Bloor Street<br>Mississauga ON | ENE/41.1 | 0.18 | 95 |
| 19 | EHS | | 1110 Bloor Street East<br>Mississagua ON | E/44.8 | 0.18 | 95 |
| 19 | GEN | Dr. Qureshi Dentistry | 1110 Bloor St East<br>Mississauga ON L4Y2N7 | E/44.8 | 0.18 | 95 |

| Map Key | DB | Company/Site Name | Address | Dir/Dist (m) | Elev Diff (m) | Page Number |
|---|---|---|---|---|---|---|
| 19 | GEN | Dr. Qureshi Dentistry | 1110 Bloor St East<br>Mississauga ON L4Y2N7 | E/44.8 | 0.18 | 96 |
| 19 | GEN | Dr. Qureshi Dentistry | 1110 Bloor St East<br>Mississauga ON L4Y2N7 | E/44.8 | 0.18 | 96 |
| 19 | GEN | Dr. Qureshi Dentistry | 1110 Bloor St East<br>Mississauga ON L4Y2N7 | E/44.8 | 0.18 | 96 |
| 19 | GEN | Dr. Qureshi Dentistry | 1110 Bloor St East<br>Mississauga ON L4Y2N7 | E/44.8 | 0.18 | 97 |
| 19 | GEN | Dr. Qureshi Dentistry | 1110 Bloor St East<br>Mississauga ON L4Y2N7 | E/44.8 | 0.18 | 97 |
| 19 | GEN | Dr Qureshi dentistry | 1110 Bloor St East<br>Mississauga ON | E/44.8 | 0.18 | 97 |
| 20 | BORE | | ON | NNE/58.2 | 0.14 | 101 |
| 21 | BORE | | ON | NE/62.9 | 0.28 | 103 |
| 22 | EHS | | 3400 Riverspray Cres.<br>Mississauga ON L4Y 3M5 | WNW/67.4 | -0.93 | 105 |
| 22 | EHS | | 3400 Riverspray Crescent<br>Mississauga ON L4Y 3M5 | WNW/67.4 | -0.93 | 105 |
| 22 | SCT | MAWAHEB MAGAZINE | 3400 RIVERSPRAY CRES SUITE 1707<br>MISSISSAUGA ON L4Y 3M5 | WNW/67.4 | -0.93 | 105 |
| 22 | SPL | | THE WESTWOOD, 3400 RIVERSPRAY CRES.<UNOFFICIAL><br>Mississauga ON L4Y 3M5 | WNW/67.4 | -0.93 | 105 |
| 23 | BORE | | ON | NNE/67.5 | -2.25 | 106 |

| Map Key | DB | Company/Site Name | Address | Dir/Dist (m) | Elev Diff (m) | Page Number |
|---|---|---|---|---|---|---|
| 24 | BORE | | ON | ENE/67.7 | 0.18 | 108 |
| 25 | BORE | | ON | NNE/94.4 | -0.73 | 109 |
| 26 | ECA | Weldan Properties Tomken Inc. | Mississauga ON L5C 1V6 | SSE/98.0 | 2.56 | 111 |
| 26 | ECA | Weldan Properties (Tomken) Inc. | Mississauga ON L5C 1V6 | SSE/98.0 | 2.56 | 111 |
| 27 | BORE | | ON | SW/100.5 | 2.42 | 111 |
| 28 | PINC | ALECTRA UTILITIES CORPORATION | 1021 STREAMWAY CRES,, MISSISSAUGA,ON,L4Y 2P3,CA ON | SW/104.6 | 2.42 | 113 |
| 28 | SPL | Enbridge Gas Distribution Inc. | 1021 Streamway Cres Mississauga ON | SW/104.6 | 2.42 | 113 |
| 29 | BORE | | ON | W/105.0 | 0.18 | 114 |
| 30 | BORE | | ON | NNE/106.1 | -1.63 | 115 |
| 31 | BORE | | ON | NE/106.1 | -0.49 | 116 |
| 32 | BORE | | ON | NE/110.9 | -0.45 | 118 |
| 33 | WWIS | | 117 BLOOR STREET EAST Mississauga ON<br>***Well ID:*** 7246990 | NNE/111.5 | -2.11 | 120 |
| 34 | BORE | | ON | ENE/111.9 | 0.18 | 123 |

| Map Key | DB | Company/Site Name | Address | Dir/Dist (m) | Elev Diff (m) | Page Number |
|---|---|---|---|---|---|---|
| 35 | BORE | | ON | NNW/113.7 | 0.18 | 124 |
| 36 | WWIS | | 117 BLOOR STREET EAST<br>Mississauga ON<br>***Well ID:*** 7246989 | NE/115.7 | -1.36 | 125 |
| 37 | WWIS | | 1117 BLOOR STREET<br>Mississauga ON<br>***Well ID:*** 7277984 | NE/120.4 | -0.99 | 129 |
| 38 | WWIS | | 1117 BLOOR STREET<br>Mississauga ON<br>***Well ID:*** 7277983 | ENE/122.8 | 0.18 | 131 |
| 39 | WWIS | | 117 BLOOR STREET EAST<br>Mississauga ON<br>***Well ID:*** 7246988 | ENE/125.3 | 0.18 | 133 |
| 40 | BORE | | ON | NW/132.8 | 0.18 | 137 |
| 41 | BORE | | ON | NW/136.2 | -0.16 | 138 |
| 42 | CA | GWL Realty Advisors Inc. | 1177 Bloor St E<br>Mississauga ON | NE/149.0 | -1.74 | 139 |
| 42 | EASR | BCIMC REALTY CORPORATION | 1177 BLOOR MISSISSAUGA<br>MISSISSAUGA ON | NE/149.0 | -1.74 | 140 |
| 42 | EASR | bcIMC Realty Corporation | 1177 BLOOR ST<br>MISSISSAUGA ON L4Y 2N9 | NE/149.0 | -1.74 | 140 |
| 42 | ECA | GWL Realty Advisors Inc. | 1177 Bloor St E<br>Mississauga ON M5G 1R8 | NE/149.0 | -1.74 | 140 |
| 42 | EHS | | 1177 Bloor St W<br>Mississauga ON | NE/149.0 | -1.74 | 140 |
| 42 | EHS | | 1177 Bloor Street<br>Mississauga ON L4Y 2N9 | NE/149.0 | -1.74 | 141 |

| Map Key | DB | Company/Site Name | Address | Dir/Dist (m) | Elev Diff (m) | Page Number |
|---|---|---|---|---|---|---|
| 42 | EHS | | 1177 Bloor Street<br>Mississauga ON L4Y 2N9 | NE/149.0 | -1.74 | 141 |
| 42 | GEN | REALSTAR MANAGEMENT | 1177 BLOOR STREET EAST<br>MISSISSAUGA ON L4Y 2N9 | NE/149.0 | -1.74 | 141 |
| 42 | GEN | Realstar Management | 1177 Bloor Street<br>Mississauga ON L4Y 2N9 | NE/149.0 | -1.74 | 141 |
| 43 | EHS | | 1177 Bloor Street East<br>Mississauga ON | ENE/151.6 | 0.13 | 142 |
| 44 | PINC | SLABLIFTERS INC. | 3434 BURNINGOAK CRES,,<br>MISSISSAUGA,ON,L4Y 3L5,CA<br>ON | WSW/160.3 | 1.97 | 142 |
| 44 | SPL | Enbridge Gas Distribution Inc. | 3434 Burningoak Cres<br>Mississauga ON L4Y 3L5 | WSW/160.3 | 1.97 | 142 |
| 45 | BORE | | ON | NW/160.9 | 0.18 | 143 |
| 46 | BORE | | ON | NW/167.9 | 0.18 | 145 |
| 47 | BORE | | ON | WSW/169.5 | 3.13 | 146 |
| 48 | BORE | | ON | NW/178.0 | 0.18 | 147 |
| 49 | BORE | | ON | SSW/180.5 | 5.15 | 148 |
| 50 | INC | | 3451 RIVERSPRAY CR., MISSISSAUGA<br>ON L4Y 3M6 | NNE/183.8 | -3.89 | 149 |
| 51 | BORE | | ON | N/185.7 | -1.06 | 150 |

| Map Key | DB | Company/Site Name | Address | Dir/Dist (m) | Elev Diff (m) | Page Number |
|---|---|---|---|---|---|---|
| 52 | GEN | DUFFERIN-PEEL R.C.S.S. BOARD | MOTHER TERESA 1120 RUNNINGBROOK DR. MISSISSAUGA ON L4Y 2T2 | NW/188.0 | 0.18 | 151 |
| 53 | WWIS | | 117 BLOOR STREET EAST Mississauga ON<br>***Well ID:*** 7246987 | NNE/189.3 | -3.89 | 151 |
| 54 | WWIS | | 1177 BLOOR STREET MISSISSAUGA ON<br>***Well ID:*** 7268524 | NNE/189.7 | -3.89 | 154 |
| 55 | WWIS | | 1117 BLOOR STREET Mississauga ON<br>***Well ID:*** 7277982 | NE/190.3 | -3.92 | 157 |
| 56 | WWIS | | 1117 BLOOR ST Mississauga ON<br>***Well ID:*** 7277985 | NE/190.5 | -3.86 | 159 |
| 57 | WWIS | | 1117 BLOOR STREET Mississauga ON<br>***Well ID:*** 7277981 | NE/192.9 | -4.11 | 161 |
| 58 | WWIS | | 117 BLOOR STREET EAST Mississauga ON<br>***Well ID:*** 7246986 | NNE/193.3 | -4.11 | 164 |
| 59 | WWIS | | 1117 BLOOR STREET Mississauga ON<br>***Well ID:*** 7277987 | NE/193.3 | -3.92 | 167 |
| 60 | WWIS | | 1117 BLOOR STREET Mississauga ON<br>***Well ID:*** 7277988 | NE/193.7 | -3.92 | 169 |
| 61 | WWIS | | 1177 BLOOR STREET MISSISSAUGA ON<br>***Well ID:*** 7268528 | NNE/194.0 | -4.11 | 172 |
| 62 | WWIS | | 1177 BLOOR STREET MISSISSAUGA ON<br>***Well ID:*** 7268525 | NNE/195.2 | -4.11 | 174 |
| 63 | WWIS | | 1117 BLOOR STREET Mississauga ON<br>***Well ID:*** 7280777 | NE/195.6 | -4.33 | 176 |
| 64 | WWIS | | 1117 BLOOR ST Mississauga ON<br>***Well ID:*** 7277986 | NE/196.0 | -4.33 | 179 |

| Map Key | DB | Company/Site Name | Address | Dir/Dist (m) | Elev Diff (m) | Page Number |
|---|---|---|---|---|---|---|
| 65 | WWIS | | 1177 BLOOR STREET EAST<br>TORONTO ON<br>***Well ID:*** 7257845 | NE/196.1 | -4.33 | 181 |
| 66 | WWIS | | 1177 BLOOR STREET EAST<br>TORONTO ON<br>***Well ID:*** 7257846 | NE/196.8 | -4.33 | 185 |
| 67 | WWIS | | 1177 BLOOR STREET EAST<br>Mississauga ON<br>***Well ID:*** 7248659 | NNE/198.6 | -4.31 | 188 |
| 68 | WWIS | | 1177 BLOOR STREET EAST<br>Mississauga ON<br>***Well ID:*** 7248595 | NE/199.4 | -4.33 | 191 |
| 69 | BORE | | ON | W/199.5 | 2.65 | 194 |
| 70 | WWIS | | 1177 BLOOR STREET EAST<br>Mississauga ON<br>***Well ID:*** 7248660 | NNE/199.6 | -4.31 | 195 |
| 71 | WWIS | | INTERSECTION OF BLOOR ST. & TOMKEN RD.<br>Mississauga ON<br>***Well ID:*** 7141729 | SSW/208.1 | 5.96 | 198 |
| 72 | SPL | The Regional Municipality of Peel | 3489 Wagondust Road<br>Mississauga ON | W/209.5 | 2.02 | 200 |
| 73 | WWIS | | INTERSECTION OF BLOOR & TOMKEN RD.<br>Mississauga ON<br>***Well ID:*** 7141716 | SSW/211.1 | 5.96 | 201 |
| 74 | WWIS | | 1177 BLOOR ST. EAST<br>MISSISSAUGA ON<br>***Well ID:*** 7263754 | NE/214.8 | -4.78 | 203 |
| 75 | SPL | Alectra Utilities Corporation | 978 streamway Cres.<br>Mississauga ON | SW/215.5 | 5.46 | 206 |
| 76 | BORE | | ON | ENE/216.4 | -2.64 | 207 |
| 77 | WWIS | | 1177 BLOOR ST. EAST<br>MISSISSAUGA ON | NE/217.6 | -4.77 | 208 |

| Map Key | DB | Company/Site Name | Address | Dir/Dist (m) | Elev Diff (m) | Page Number |
|---|---|---|---|---|---|---|
| | | | ***Well ID:*** 7263753 | | | |
| 78 | DTNK | 534782 ONTARIO LTD O/A MCDONALDS SERVICE CENTRE | 985 BLOOR ST MISSISSAUGA ON L4Y 2N3 | SSW/217.9 | 6.10 | 211 |
| 78 | DTNK | PETRO PALS PUMPING PALACE | 985 BLOOR ST MISSISSAUGA ON L4Y 2N3 | SSW/217.9 | 6.10 | 212 |
| 78 | DTNK | 534782 ONTARIO LTD O/A MCDONALDS SERVICE CENTRE | 985 BLOOR ST MISSISSAUGA ON | SSW/217.9 | 6.10 | 212 |
| 78 | DTNK | 534782 ONTARIO LTD O/A MCDONALDS SERVICE CENTRE | 985 BLOOR ST MISSISSAUGA ON | SSW/217.9 | 6.10 | 213 |
| 78 | DTNK | 534782 ONTARIO LTD O/A MCDONALDS SERVICE CENTRE | 985 BLOOR ST MISSISSAUGA ON | SSW/217.9 | 6.10 | 213 |
| 78 | EXP | 534782 ONTARIO LTD O/A MCDONALDS SERVICE CENTRE | 985 BLOOR ST MISSISSAUGA ON | SSW/217.9 | 6.10 | 214 |
| 78 | EXP | 534782 ONTARIO LTD O/A MCDONALDS SERVICE CENTRE | 985 BLOOR ST MISSISSAUGA ON | SSW/217.9 | 6.10 | 214 |
| 78 | EXP | 534782 ONTARIO LTD O/A MCDONALDS SERVICE CENTRE | 985 BLOOR ST MISSISSAUGA ON | SSW/217.9 | 6.10 | 215 |
| 78 | GEN | Petro-Canada | 985 Bloor Street Mississauga ON L4Y 2N3 | SSW/217.9 | 6.10 | 215 |
| 78 | PRT | PETRO PALS PUMPING PALACE | 985 BLOOR ST E MISSISSAUGA ON L4Y 2N3 | SSW/217.9 | 6.10 | 215 |
| 78 | PRT | 534782 ONTARIO LTD O/A MCDONALDS SERVICE CENTRE | 985 BLOOR ST E MISSISSAUGA ON L4Y2N3 | SSW/217.9 | 6.10 | 216 |
| 79 | PINC | ENBRIDGE GAS INC | 3461 BURNINGOAK CRES,, MISSISSAUGA,ON,L4Y 3L6,CA ON | W/224.8 | 3.17 | 216 |

| Map Key | DB | Company/Site Name | Address | Dir/Dist (m) | Elev Diff (m) | Page Number |
|---|---|---|---|---|---|---|
| 80 | SPL | | Media court, Mississauga<br>MISSISSAUGA ON | E/228.2 | 0.18 | 216 |
| 81 | BORE | | ON | NW/231.7 | 0.18 | 217 |
| 82 | SPL | | Intersection of Runningbrook and Riverspray<br>Mississauga ON | NW/235.0 | 0.18 | 218 |
| 83 | GEN | Dr. Bao Vo Dentistry P.C. | 980 Bloor St.<br>Mississauga ON L4Y 2N2 | SSW/239.8 | 6.37 | 219 |
| 84 | BORE | | ON | W/245.4 | 2.42 | 219 |
| 85 | SPL | The Regional Municipality of Peel | Tomken Road and Bloor Street<br>Mississauga ON | SSW/262.6 | 7.23 | 220 |
| 86 | SPL | Alectra Utilities Corporation | 3468 Burningoak Cres.<br>Mississauga ON | W/262.6 | 3.15 | 221 |
| 87 | BORE | | ON | SW/273.8 | 7.78 | 222 |
| 88 | BORE | | ON | SSW/285.6 | 8.12 | 224 |
| 89 | CA | MISSISSAUGA CITY - LOTS 8 & 9, CONC. 1 | AUTUMN HARVEST DR/RUNNINGBROOK<br>MISSISSAUGA CITY ON | WNW/285.8 | 0.15 | 225 |
| 90 | PES | BUZZSKITO LTD. | 3505 River Spray Crescent CRES<br>Mississauga ON L4Y 3M6 | NNW/286.2 | 0.12 | 225 |
| 91 | BORE | | ON | NNW/287.4 | 0.18 | 226 |

| Map Key | DB | Company/Site Name | Address | Dir/Dist (m) | Elev Diff (m) | Page Number |
|---|---|---|---|---|---|---|
| 92 | BORE | | ON | W/297.3 | 4.27 | 227 |
| 93 | BORE | | ON | WNW/297.9 | 0.18 | 228 |
| 94 | DTNK | IMPERIAL OIL LTD *** DO NOT USE | 960 BLOOR ST MISSISSAUGA ON | SSW/299.9 | 8.56 | 229 |
| 94 | DTNK | TONY COMFAM ENTERPRISES | 960 BLOOR ST MISSISSAUGA ON | SSW/299.9 | 8.56 | 230 |
| 94 | EHS | | 960 Bloor Street Mississauga ON L4Y 2N1 | SSW/299.9 | 8.56 | 230 |
| 94 | GEN | COMFAM ENTERPRISES REGENT LTD. | 960 BLOOR ST. E. MISSISSAUGA ON L4Y 2N1 | SSW/299.9 | 8.56 | 231 |
| 94 | PRT | TONY COMFAM ENTERPRISES | 960 BLOOR ST E MISSISSAUGA ON L4Y 2N1 | SSW/299.9 | 8.56 | 231 |
| 94 | PRT | IMPERIAL OIL LIMITED ATTN J GRAHAM | 960 BLOOR ST E MISSISSAUGA ON L4Y2N1 | SSW/299.9 | 8.56 | 231 |
| 94 | RSC | Bloor Tomken Holdings Inc. | 960 BLOOR ST E ON MISSISSAUGA ON | SSW/299.9 | 8.56 | 231 |

# Executive Summary: Summary By Data Source

## BORE - Borehole

A search of the BORE database, dated 1875-Jul 2018 has found that there are 33 BORE site(s) within approximately 0.30 kilometers of the project property.

| Site | Address | Distance (m) | Map Key |
|---|---|---|---|
| | ON | 0.0 | 10 |
| | ON | 18.0 | 13 |
| | ON | 21.3 | 14 |
| | ON | 36.5 | 16 |
| | ON | 58.2 | 20 |
| | ON | 62.9 | 21 |
| | ON | 67.5 | 23 |
| | ON | 67.7 | 24 |
| | ON | 94.4 | 25 |

| Site | Address | Distance (m) | Map Key |
|---|---|---|---|
| | ON | 100.5 | 27 |
| | ON | 105.0 | 29 |
| | ON | 106.1 | 30 |
| | ON | 106.1 | 31 |
| | ON | 110.9 | 32 |
| | ON | 111.9 | 34 |
| | ON | 113.7 | 35 |
| | ON | 132.8 | 40 |
| | ON | 136.2 | 41 |
| | ON | 160.9 | 45 |
| | ON | 167.9 | 46 |
| | ON | 169.5 | 47 |

| Site | Address | Distance (m) | Map Key |
|---|---|---|---|
| | ON | 178.0 | 48 |
| | ON | 180.5 | 49 |
| | ON | 185.7 | 51 |
| | ON | 199.5 | 69 |
| | ON | 216.4 | 76 |
| | ON | 231.7 | 81 |
| | ON | 245.4 | 84 |
| | ON | 273.8 | 87 |
| | ON | 285.6 | 88 |
| | ON | 287.4 | 91 |
| | ON | 297.3 | 92 |

| Site | Address | Distance (m) | Map Key |
|---|---|---|---|
| | ON | 297.9 | 93 |

## CA - Certificates of Approval

A search of the CA database, dated 1985-Oct 30, 2011* has found that there are 2 CA site(s) within approximately 0.30 kilometers of the project property.

| Site | Address | Distance (m) | Map Key |
|---|---|---|---|
| GWL Realty Advisors Inc. | 1177 Bloor St E<br>Mississauga ON | 149.0 | 42 |
| MISSISSAUGA CITY - LOTS 8 & 9, CONC. 1 | AUTUMN HARVEST DR/RUNNINGBROOK<br>MISSISSAUGA CITY ON | 285.8 | 89 |

## DTNK - Delisted Fuel Tanks

A search of the DTNK database, dated Oct 2023 has found that there are 7 DTNK site(s) within approximately 0.30 kilometers of the project property.

| Site | Address | Distance (m) | Map Key |
|---|---|---|---|
| 534782 ONTARIO LTD O/A MCDONALDS SERVICE CENTRE | 985 BLOOR ST<br>MISSISSAUGA ON | 217.9 | 78 |
| PETRO PALS PUMPING PALACE | 985 BLOOR ST<br>MISSISSAUGA ON L4Y 2N3 | 217.9 | 78 |
| 534782 ONTARIO LTD O/A MCDONALDS SERVICE CENTRE | 985 BLOOR ST<br>MISSISSAUGA ON | 217.9 | 78 |
| 534782 ONTARIO LTD O/A MCDONALDS SERVICE CENTRE | 985 BLOOR ST<br>MISSISSAUGA ON | 217.9 | 78 |
| 534782 ONTARIO LTD O/A MCDONALDS SERVICE CENTRE | 985 BLOOR ST<br>MISSISSAUGA ON L4Y 2N3 | 217.9 | 78 |

| Site | Address | Distance (m) | Map Key |
|---|---|---|---|
| IMPERIAL OIL LTD *** DO NOT USE | 960 BLOOR ST<br>MISSISSAUGA ON | 299.9 | 94 |
| TONY COMFAM ENTERPRISES | 960 BLOOR ST<br>MISSISSAUGA ON | 299.9 | 94 |

## EASR - Environmental Activity and Sector Registry

A search of the EASR database, dated Oct 2011 - Jun 30, 2025 has found that there are 2 EASR site(s) within approximately 0.30 kilometers of the project property.

| Site | Address | Distance (m) | Map Key |
|---|---|---|---|
| bcIMC Realty Corporation | 1177 BLOOR ST<br>MISSISSAUGA ON L4Y 2N9 | 149.0 | 42 |
| BCIMC REALTY CORPORATION | 1177 BLOOR MISSISSAUGA<br>MISSISSAUGA ON | 149.0 | 42 |

## ECA - Environmental Compliance Approval

A search of the ECA database, dated Oct 2011 - Jun 30, 2025 has found that there are 3 ECA site(s) within approximately 0.30 kilometers of the project property.

| Site | Address | Distance (m) | Map Key |
|---|---|---|---|
| Weldan Properties (Tomken) Inc. | Mississauga ON L5C 1V6 | 98.0 | 26 |
| Weldan Properties Tomken Inc. | Mississauga ON L5C 1V6 | 98.0 | 26 |
| GWL Realty Advisors Inc. | 1177 Bloor St E<br>Mississauga ON M5G 1R8 | 149.0 | 42 |

## EHS - ERIS Historical Searches

A search of the EHS database, dated 1999-Apr 30, 2025 has found that there are 16 EHS site(s) within approximately 0.30 kilometers of the project property.

| Site | Address | Distance (m) | Map Key |
|---|---|---|---|
| | 1055 Bloor St E<br>Mississauga ON L4Y 2N5 | 0.0 | 1 |
| | 1055 BLOOR STREET<br>Mississauga ON L4Y 2N5 | 0.0 | 2 |
| | 1055 Bloor Street East<br>Mississauga ON L4Y 2N5 | 0.0 | 2 |
| | 1055 Bloor St Mississauga On<br>Mississauga ON L4Y2N5 | 0.0 | 2 |
| | 1055 Bloor Street Mississauga<br>Mississauga ON L4Y 2N5 | 0.0 | 2 |
| | 1125 Bloor Street East<br>Mississauga ON | 27.6 | 15 |
| | 1125 Bloor Street West<br>Mississauga ON | 27.6 | 15 |
| | Bloor Street<br>Mississauga ON | 41.1 | 18 |
| | 1110 Bloor Street East<br>Mississagua ON | 44.8 | 19 |
| | 3400 Riverspray Cres.<br>Mississauga ON L4Y 3M5 | 67.4 | 22 |
| | 3400 Riverspray Crescent<br>Mississauga ON L4Y 3M5 | 67.4 | 22 |

| Site | Address | Distance (m) | Map Key |
|---|---|---|---|
| | 1177 Bloor St W<br>Mississauga ON | 149.0 | 42 |
| | 1177 Bloor Street<br>Mississauga ON L4Y 2N9 | 149.0 | 42 |
| | 1177 Bloor Street<br>Mississauga ON L4Y 2N9 | 149.0 | 42 |
| | 1177 Bloor Street East<br>Mississauga ON | 151.6 | 43 |
| | 960 Bloor Street<br>Mississauga ON L4Y 2N1 | 299.9 | 94 |

## EXP - List of Expired Fuels Safety Facilities

A search of the EXP database, dated Oct 2023 has found that there are 3 EXP site(s) within approximately 0.30 kilometers of the project property.

| Site | Address | Distance (m) | Map Key |
|---|---|---|---|
| 534782 ONTARIO LTD O/A<br>MCDONALDS SERVICE CENTRE | 985 BLOOR ST<br>MISSISSAUGA ON | 217.9 | 78 |
| 534782 ONTARIO LTD O/A<br>MCDONALDS SERVICE CENTRE | 985 BLOOR ST<br>MISSISSAUGA ON | 217.9 | 78 |
| 534782 ONTARIO LTD O/A<br>MCDONALDS SERVICE CENTRE | 985 BLOOR ST<br>MISSISSAUGA ON | 217.9 | 78 |

## GEN - Ontario Regulation 347 Waste Generators Summary

A search of the GEN database, dated 1986-Mar 31, 2025 has found that there are 29 GEN site(s) within approximately 0.30 kilometers of the project property.

| Site | Address | Distance (m) | Map Key |
|---|---|---|---|
| FILM-TECH EXTRUSIONS (OUT OF BUS.) | 1055 BLOOR ST.<br>MISSISSAUGA ON L4Y 2N5 | 0.0 | 2 |
| LCBO | 1125 Bloor Street East<br>Mississauga ON | 27.6 | 15 |
| BANGA PHOTOFINISHING | 1125 BLOOR STREET EAST<br>MISSISSAUGA ON L4Y 2N6 | 27.6 | 15 |
| SHOPPERS DRUG MART | 1125 BLOOR STREET EAST<br>MISSISSAUGA ON L4Y 2N6 | 27.6 | 15 |
| APPLEWOOD HILLS DENTAL CENTRE | 1125 BLOOR STREET EAST, UNIT 18A<br>MISSISSAUGA ON L4Y2N6 | 27.6 | 15 |
| Mohamed Elsabakhawi Drugs Ltd. | 1125 BLOOR ST. E.<br>Mississauga ON L4Y 2N6 | 27.6 | 15 |
| APPLEWOOD HILLS DENTAL CENTRE | 1125 BLOOR STREET EAST, UNIT 18A<br>MISSISSAUGA ON L4Y2N6 | 27.6 | 15 |
| Mohamed Elsabakhawi Drugs Ltd. | 1125 BLOOR ST. E.<br>Mississauga ON L4Y 2N6 | 27.6 | 15 |
| APPLEWOOD HILLS DENTAL CENTRE | 1125 BLOOR STREET EAST, UNIT 18A<br>MISSISSAUGA ON L4Y2N6 | 27.6 | 15 |
| Mohamed Elsabakhawi Drugs Ltd. | 1125 BLOOR ST. E.<br>Mississauga ON L4Y 2N6 | 27.6 | 15 |
| Mohamed Elsabakhawi Drugs Ltd. | 1125 BLOOR ST. E.<br>Mississauga ON L4Y 2N6 | 27.6 | 15 |
| APPLEWOOD HILLS DENTAL CENTRE | 1125 BLOOR STREET EAST, UNIT 18A<br>MISSISSAUGA ON L4Y2N6 | 27.6 | 15 |

| Site | Address | Distance (m) | Map Key |
|---|---|---|---|
| Mohamed Elsabakhawi Drugs Ltd. | 1125 BLOOR ST. E.<br>Mississauga ON L4Y 2N6 | 27.6 | 15 |
| APPLEWOOD HILLS DENTAL CENTRE | 1125 BLOOR STREET EAST, UNIT 18A<br>MISSISSAUGA ON L4Y2N6 | 27.6 | 15 |
| Shoppers Drug Mart 776 | 1125 BLOOR ST. E.<br>Mississauga ON | 27.6 | 15 |
| APPLEWOOD HILLS DENTAL CENTRE | 1125 BLOOR STREET EAST, UNIT 18A<br>MISSISSAUGA ON L4Y2N6 | 27.6 | 15 |
| Dr. Qureshi Dentistry | 1110 Bloor St East<br>Mississauga ON L4Y2N7 | 44.8 | 19 |
| Dr. Qureshi Dentistry | 1110 Bloor St East<br>Mississauga ON L4Y2N7 | 44.8 | 19 |
| Dr. Qureshi Dentistry | 1110 Bloor St East<br>Mississauga ON L4Y2N7 | 44.8 | 19 |
| Dr. Qureshi Dentistry | 1110 Bloor St East<br>Mississauga ON L4Y2N7 | 44.8 | 19 |
| Dr. Qureshi Dentistry | 1110 Bloor St East<br>Mississauga ON L4Y2N7 | 44.8 | 19 |
| Dr. Qureshi Dentistry | 1110 Bloor St East<br>Mississauga ON L4Y2N7 | 44.8 | 19 |
| Dr Qureshi dentistry | 1110 Bloor St East<br>Mississauga ON | 44.8 | 19 |

| Site | Address | Distance (m) | Map Key |
|---|---|---|---|
| REALSTAR MANAGEMENT | 1177 BLOOR STREET EAST<br>MISSISSAUGA ON L4Y 2N9 | 149.0 | 42 |
| Realstar Management | 1177 Bloor Street<br>Mississauga ON L4Y 2N9 | 149.0 | 42 |
| DUFFERIN-PEEL R.C.S.S. BOARD | MOTHER TERESA 1120 RUNNINGBROOK DR.<br>MISSISSAUGA ON L4Y 2T2 | 188.0 | 52 |
| Petro-Canada | 985 Bloor Street<br>Mississauga ON L4Y 2N3 | 217.9 | 78 |
| Dr. Bao Vo Dentistry P.C. | 980 Bloor St.<br>Mississauga ON L4Y 2N2 | 239.8 | 83 |
| COMFAM ENTERPRISES REGENT LTD. | 960 BLOOR ST. E.<br>MISSISSAUGA ON L4Y 2N1 | 299.9 | 94 |

## INC - Fuel Oil Spills and Leaks

A search of the INC database, dated 31 Oct, 2023 has found that there are 1 INC site(s) within approximately 0.30 kilometers of the project property.

| Site | Address | Distance (m) | Map Key |
|---|---|---|---|
| | 3451 RIVERSPRAY CR., MISSISSAUGA ON L4Y 3M6 | 183.8 | 50 |

## PES - Pesticide Register

A search of the PES database, dated Oct 2011 - Jun 30, 2025 has found that there are 7 PES site(s) within approximately 0.30 kilometers of the project property.

| Site | Address | Distance (m) | Map Key |
|---|---|---|---|
| R & R LAWNCARE | 1055 BLOOR STREET EAST, #1418<br>MISSISSAUGA ON L4Y2N5 | 0.0 | 2 |

| Site | Address | Distance (m) | Map Key |
|---|---|---|---|
| 1125 BLOOR INC. | 1125 Bloor ST E<br>Mississauga ON L4Y 2N6 | 27.6 | 15 |
| STROUDAL MARKETING LTD O/A APPLEWOOD VALUMART | 1125 BLOOR ST E<br>MISSISSAUGA ON L5Y2N6 | 27.6 | 15 |
| STROUDAL MARKETING LTD O/A APPLEWOOD VALUMART | 1125 BLOOR ST E<br>MISSISSAUGA ON L5Y2N6 | 27.6 | 15 |
| STROUDAL MARKETING LTD. | 1125 BLOOR STREET E.<br>MISSISSAUGA ON | 27.6 | 15 |
| STROUDAL MARKETING LTD O/A APPLEWOOD VALUMART | 1125 BLOOR ST E<br>MISSISSAUGA ON L5Y2N6 | 27.6 | 15 |
| BUZZSKITO LTD. | 3505 River Spray Crescent CRES<br>Mississauga ON L4Y 3M6 | 286.2 | 90 |

## PINC - Pipeline Incidents

A search of the PINC database, dated Feb 28, 2021 has found that there are 5 PINC site(s) within approximately 0.30 kilometers of the project property.

| Site | Address | Distance (m) | Map Key |
|---|---|---|---|
| PIPELINE HIT - 1/2" | 3228 RIVERSPRAY CRESCENT,,<br>MISSISSAUGA,ON,,CA<br>ON | 15.3 | 12 |
| PIPELINE HIT - 1/2" | 3334 RIVERSPRAY CRES,,MISSISSAUGA,<br>ON,L4Y 3M4,CA<br>ON | 37.8 | 17 |
| ALECTRA UTILITIES CORPORATION | 1021 STREAMWAY CRES,,MISSISSAUGA,<br>ON,L4Y 2P3,CA<br>ON | 104.6 | 28 |
| SLABLIFTERS INC. | 3434 BURNINGOAK CRES,,MISSISSAUGA,<br>ON,L4Y 3L5,CA<br>ON | 160.3 | 44 |

| Site | Address | Distance (m) | Map Key |
|---|---|---|---|
| ENBRIDGE GAS INC | 3461 BURNINGOAK CRES,,MISSISSAUGA, ON,L4Y 3L6,CA ON | 224.8 | 79 |

## PRT - Private and Retail Fuel Storage Tanks

A search of the PRT database, dated 1989-1996* has found that there are 4 PRT site(s) within approximately 0.30 kilometers of the project property.

| Site | Address | Distance (m) | Map Key |
|---|---|---|---|
| 534782 ONTARIO LTD O/A MCDONALDS SERVICE CENTRE | 985 BLOOR ST E MISSISSAUGA ON L4Y2N3 | 217.9 | 78 |
| PETRO PALS PUMPING PALACE | 985 BLOOR ST E MISSISSAUGA ON L4Y 2N3 | 217.9 | 78 |
| TONY COMFAM ENTERPRISES | 960 BLOOR ST E MISSISSAUGA ON L4Y 2N1 | 299.9 | 94 |
| IMPERIAL OIL LIMITED ATTN J GRAHAM | 960 BLOOR ST E MISSISSAUGA ON L4Y2N1 | 299.9 | 94 |

## RSC - Record of Site Condition

A search of the RSC database, dated 1997-Sept 2001, Oct 2004-Jul 2025 has found that there are 1 RSC site(s) within approximately 0.30 kilometers of the project property.

| Site | Address | Distance (m) | Map Key |
|---|---|---|---|
| Bloor Tomken Holdings Inc. | 960 BLOOR ST E ON MISSISSAUGA ON | 299.9 | 94 |

## SCT - Scott's Manufacturing Directory

A search of the SCT database, dated 1992-Mar 2011* has found that there are 3 SCT site(s) within approximately 0.30 kilometers of the project property.

| Site | Address | Distance (m) | Map Key |
|---|---|---|---|
| Kasues Technologies Inc. | 1055 Bloor St Suite 705<br>Mississauga ON L4Y 2N5 | 0.0 | 2 |
| CREATE-A-BOOK TORONTO | 1055 BLOOR ST SUITE 120<br>MISSISSAUGA ON L4Y 2N5 | 0.0 | 2 |
| MAWAHEB MAGAZINE | 3400 RIVERSPRAY CRES SUITE 1707<br>MISSISSAUGA ON L4Y 3M5 | 67.4 | 22 |

## SPL - Ontario Spills

A search of the SPL database, dated 1988-Jun 2024; Aug 2024; Oct-May 2025 has found that there are 15 SPL site(s) within approximately 0.30 kilometers of the project property.

| Site | Address | Distance (m) | Map Key |
|---|---|---|---|
| Enbridge Gas Distribution Inc. | 3228 Riverspray Cres<br>Mississauga ON | 15.3 | 12 |
| SHOPPING MALL (N.O.S.) | 1125 BLOOR ST. E.<br>MISSISSAUGA CITY ON | 27.6 | 15 |
| Canada Cartage Systems Limited | 1125 Bloor St<br>Mississauga ON | 27.6 | 15 |
| | 1125 Bloor St. East<br>MISSISSAUGA ON | 27.6 | 15 |
| | 1125 Bloor Street, Missisauga<br>MISSISSAUGA ON | 27.6 | 15 |
| TRANSPORT TRUCK | 1125 BLOOR ST. (MALL PARKING LOT)<br>MOTOR VEHICLE (OPERATING FLUID)<br>MISSISSAUGA CITY ON | 27.6 | 15 |
| | THE WESTWOOD, 3400 RIVERSPRAY CRES.<UNOFFICIAL><br>Mississauga ON L4Y 3M5 | 67.4 | 22 |

| Site | Address | Distance (m) | Map Key |
|---|---|---|---|
| Enbridge Gas Distribution Inc. | 1021 Streamway Cres<br>Mississauga ON | 104.6 | 28 |
| Enbridge Gas Distribution Inc. | 3434 Burningoak Cres<br>Mississauga ON L4Y 3L5 | 160.3 | 44 |
| The Regional Municipality of Peel | 3489 Wagondust Road<br>Mississauga ON | 209.5 | 72 |
| Alectra Utilities Corporation | 978 streamway Cres.<br>Mississauga ON | 215.5 | 75 |
| | Media court, Mississauga<br>MISSISSAUGA ON | 228.2 | 80 |
| | Intersection of Runningbrook and Riverspray<br>Mississauga ON | 235.0 | 82 |
| The Regional Municipality of Peel | Tomken Road and Bloor Street<br>Mississauga ON | 262.6 | 85 |
| Alectra Utilities Corporation | 3468 Burningoak Cres.<br>Mississauga ON | 262.6 | 86 |

## WWIS - Water Well Information System

A search of the WWIS database, dated Dec 31 2023 has found that there are 34 WWIS site(s) within approximately 0.30 kilometers of the project property.

| Site | Address | Distance (m) | Map Key |
|---|---|---|---|
| | 1055 Bloor Street<br>Mississauga ON<br>***Well ID:*** 7360590 | 0.0 | 3 |

| Site | Address | Distance (m) | Map Key |
|---|---|---|---|
| | 1055 Bloor St, E lot 8 con 1<br>Mississauga ON<br><br>***Well ID:*** 7357215 | 0.0 | 4 |
| | 1055 Bloor St, E lot 8 con 1<br>Mississauga ON<br><br>***Well ID:*** 7357432 | 0.0 | 5 |
| | 1055 Bloor Street<br>Mississauga ON<br><br>***Well ID:*** 7360451 | 0.0 | 6 |
| | 1055 Bloor Street<br>Mississauga ON<br><br>***Well ID:*** 7360452 | 0.0 | 7 |
| | 1055 Bloor Street<br>Mississauga ON<br><br>***Well ID:*** 7360453 | 0.0 | 8 |
| | 1055 Bloor St<br>Mississsauga ON<br><br>***Well ID:*** 7360450 | 0.0 | 9 |
| | 1055 Bloor St, E lot 8 con 1<br>Mississauga ON<br><br>***Well ID:*** 7357420 | 1.1 | 11 |
| | 117 BLOOR STREET EAST<br>Mississauga ON<br><br>***Well ID:*** 7246990 | 111.5 | 33 |
| | 117 BLOOR STREET EAST<br>Mississauga ON<br><br>***Well ID:*** 7246989 | 115.7 | 36 |
| | 1117 BLOOR STREET<br>Mississauga ON<br><br>***Well ID:*** 7277984 | 120.4 | 37 |
| | 1117 BLOOR STREET<br>Mississauga ON<br><br>***Well ID:*** 7277983 | 122.8 | 38 |
| | 117 BLOOR STREET EAST<br>Mississauga ON | 125.3 | 39 |

| Site | Address | Distance (m) | Map Key |
|---|---|---|---|
| | ***Well ID:*** 7246988 | | |
| | 117 BLOOR STREET EAST<br>Mississauga ON<br>***Well ID:*** 7246987 | 189.3 | 53 |
| | 1177 BLOOR STREET<br>MISSISSAUGA ON<br>***Well ID:*** 7268524 | 189.7 | 54 |
| | 1117 BLOOR STREET<br>Mississauga ON<br>***Well ID:*** 7277982 | 190.3 | 55 |
| | 1117 BLOOR ST<br>Mississauga ON<br>***Well ID:*** 7277985 | 190.5 | 56 |
| | 1117 BLOOR STREET<br>Mississauga ON<br>***Well ID:*** 7277981 | 192.9 | 57 |
| | 117 BLOOR STREET EAST<br>Mississauga ON<br>***Well ID:*** 7246986 | 193.3 | 58 |
| | 1117 BLOOR STREET<br>Mississauga ON<br>***Well ID:*** 7277987 | 193.3 | 59 |
| | 1117 BLOOR STREET<br>Mississauga ON<br>***Well ID:*** 7277988 | 193.7 | 60 |
| | 1177 BLOOR STREET<br>MISSISSAUGA ON<br>***Well ID:*** 7268528 | 194.0 | 61 |
| | 1177 BLOOR STREET<br>MISSISSAUGA ON<br>***Well ID:*** 7268525 | 195.2 | 62 |
| | 1117 BLOOR STREET<br>Mississauga ON<br>***Well ID:*** 7280777 | 195.6 | 63 |

| Site | Address | Distance (m) | Map Key |
|---|---|---|---|
| | 1117 BLOOR ST<br>Mississauga ON<br><br>***Well ID:*** 7277986 | 196.0 | 64 |
| | 1177 BLOOR STREET EAST<br>TORONTO ON<br><br>***Well ID:*** 7257845 | 196.1 | 65 |
| | 1177 BLOOR STREET EAST<br>TORONTO ON<br><br>***Well ID:*** 7257846 | 196.8 | 66 |
| | 1177 BLOOR STREET EAST<br>Mississauga ON<br><br>***Well ID:*** 7248659 | 198.6 | 67 |
| | 1177 BLOOR STREET EAST<br>Mississauga ON<br><br>***Well ID:*** 7248595 | 199.4 | 68 |
| | 1177 BLOOR STREET EAST<br>Mississauga ON<br><br>***Well ID:*** 7248660 | 199.6 | 70 |
| | INTERSECTION OF BLOOR ST. & TOMKEN RD.<br>Mississauga ON<br>***Well ID:*** 7141729 | 208.1 | 71 |
| | INTERSECTION OF BLOOR & TOMKEN RD.<br>Mississauga ON<br><br>***Well ID:*** 7141716 | 211.1 | 73 |
| | 1177 BLOOR ST. EAST<br>MISSISSAUGA ON<br><br>***Well ID:*** 7263754 | 214.8 | 74 |
| | 1177 BLOOR ST. EAST<br>MISSISSAUGA ON<br><br>***Well ID:*** 7263753 | 217.6 | 77 |

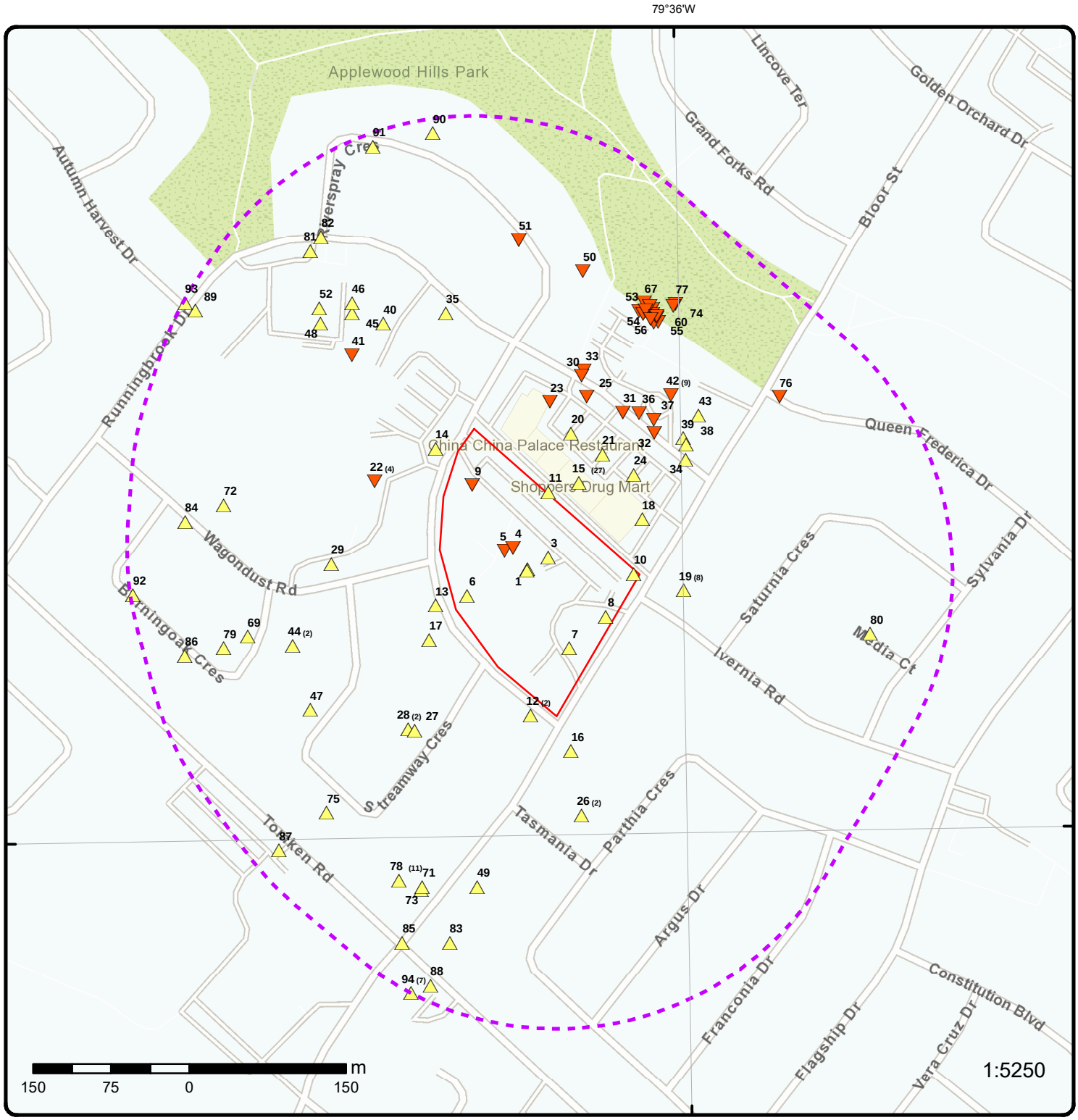


# Map: 0.3 Kilometer Radius

Order Number: 25081300417

Address: 1055 Bloor St, Mississauga, ON

ERIS

- Project Property
- Buffer Outline
- Eris Sites with Higher Elevation
- Eris Sites with Same Elevation
- Eris Sites with Lower Elevation
- Eris Sites with Unknown Elevation
- Freeways; Highways
- Traffic Circle; Ramp
- Major Arterial; Minor Arterial
- Local Road
- Service Road; Traffic Circle; Ramp
- Rail
- Beach
- Airport
- Industrial Area
- Military Base
- Aircraft Roads
- Native Reservation
- Hospital
- Shopping & Sports Area
- University/College
- Cemetery; Golf Course
- Parkt (National)
- Park (City/County)

**Source:** © 2021 ESRI StreetMap Premium.

© ERIS Information Limited Partnership

79°36'W

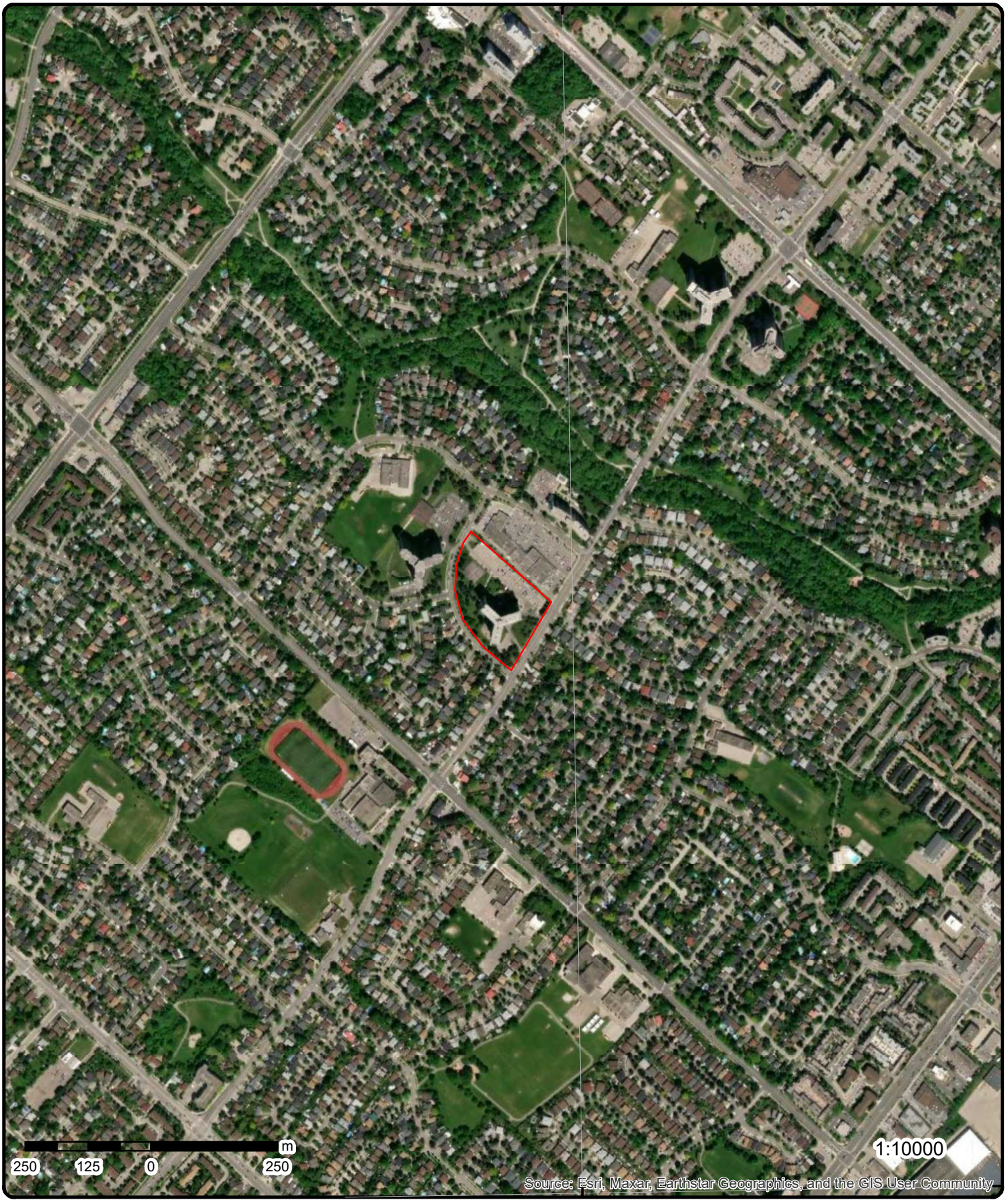


43°36'N

# Aerial

**Year: 2023**

Order Number: 25081300417

**Address: 1055 Bloor St, Mississauga, ON**

**Source:** ESRI World Imagery

© ERIS Information Limited Partnership

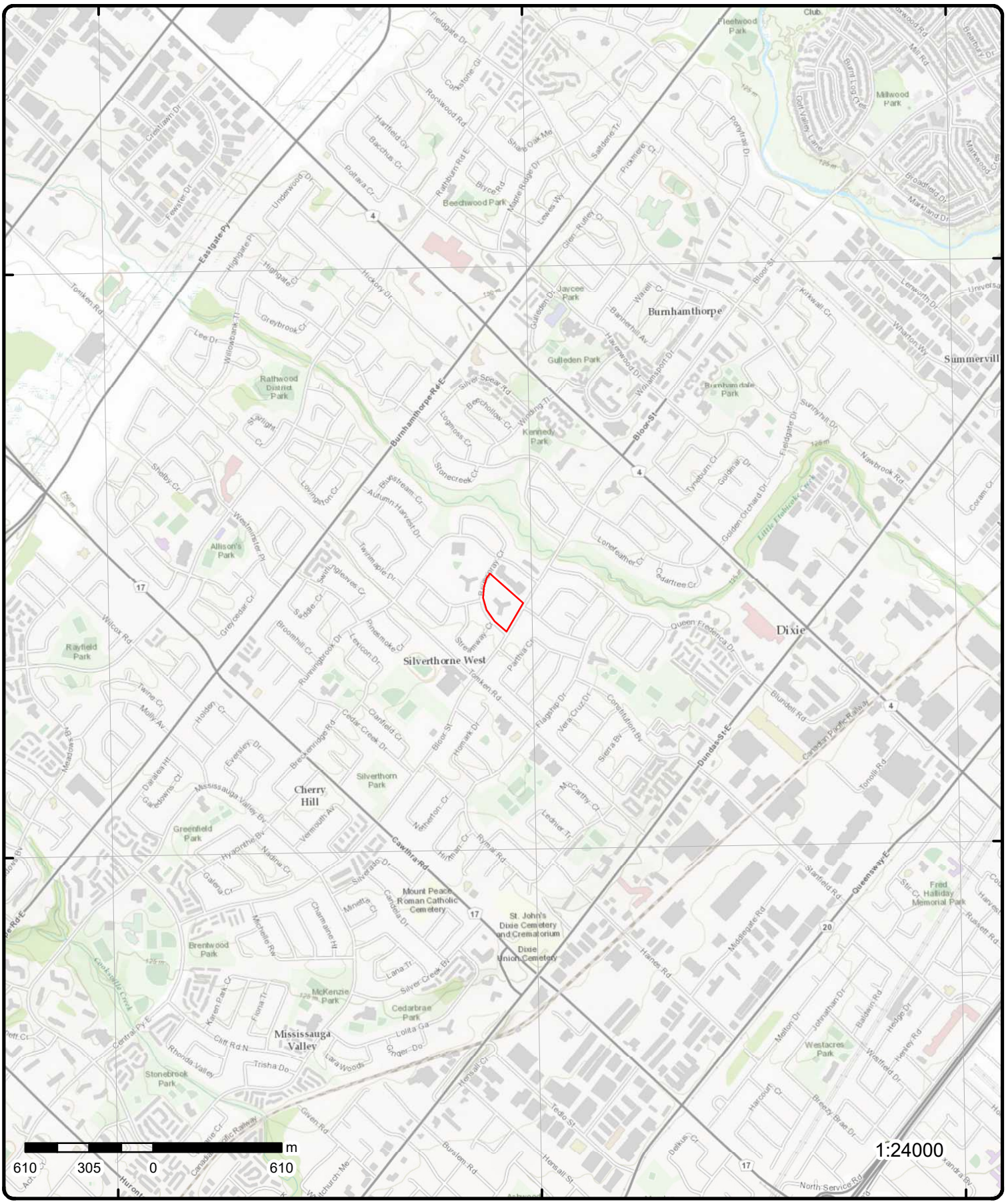


# Topographic Map

**Address: 1055 Bloor St, ON**

**Source:** ESRI World Topographic Map

Order Number: 25081300417

ERIS

© ERIS Information Limited Partnership

# Detail Report

| Map Key | Number of Records | Direction/ Distance (m) | Elev/Diff (m) | Site | DB |
|---|---|---|---|---|---|
| 1 | 1 of 1 | N/0.0 | 129.8 / 0.18 | 1055 Bloor St E<br>Mississauga ON L4Y 2N5 | EHS |

**Order No:** 25012100893
**Status:** C
**Report Type:** Custom Report
**Report Date:** 24-JAN-25
**Date Received:** 21-JAN-25
**Previous Site Name:**
**Lot/Building Size:**
**Additional Info Ordered:**

**Nearest Intersection:**
**Municipality:**
**Client Prov/State:** ON
**Search Radius (km):** .25
**X:** -79.60190192
**Y:** 43.61061799

---

| Map Key | Number of Records | Direction/ Distance (m) | Elev/Diff (m) | Site | DB |
|---|---|---|---|---|---|
| 2 | 1 of 8 | N/0.0 | 129.8 / 0.18 | 1055 BLOOR STREET<br>Mississauga ON L4Y 2N5 | EHS |

**Order No:** 20070103007
**Status:** C
**Report Type:** CAN - Complete Report
**Report Date:** 1/11/2007
**Date Received:** 1/3/2007
**Previous Site Name:**
**Lot/Building Size:**
**Additional Info Ordered:**

**Nearest Intersection:** Bloor St W & Tomken Rd
**Municipality:**
**Client Prov/State:**
**Search Radius (km):** 0.25
**X:** -79.601836
**Y:** 43.610464

---

| Map Key | Number of Records | Direction/ Distance (m) | Elev/Diff (m) | Site | DB |
|---|---|---|---|---|---|
| 2 | 2 of 8 | N/0.0 | 129.8 / 0.18 | 1055 Bloor Street East<br>Mississauga ON L4Y 2N5 | EHS |

**Order No:** 20140108002
**Status:** C
**Report Type:** Standard Report
**Report Date:** 16-JAN-14
**Date Received:** 08-JAN-14
**Previous Site Name:**
**Lot/Building Size:**
**Additional Info Ordered:**

**Nearest Intersection:**
**Municipality:** Mississauga
**Client Prov/State:** ON
**Search Radius (km):** .25
**X:** -79.601897
**Y:** 43.610349

---

| Map Key | Number of Records | Direction/ Distance (m) | Elev/Diff (m) | Site | DB |
|---|---|---|---|---|---|
| 2 | 3 of 8 | N/0.0 | 129.8 / 0.18 | 1055 Bloor St Mississauga On<br>Mississauga ON L4Y2N5 | EHS |

**Order No:** 20140320002
**Status:** C
**Report Type:** Custom Report
**Report Date:** 25-MAR-14
**Date Received:** 20-MAR-14
**Previous Site Name:**
**Lot/Building Size:**
**Additional Info Ordered:**

**Nearest Intersection:**
**Municipality:**
**Client Prov/State:** ON
**Search Radius (km):** .25
**X:** -79.601418
**Y:** 43.610181

---

| Map Key | Number of Records | Direction/ Distance (m) | Elev/Diff (m) | Site | DB |
|---|---|---|---|---|---|
| 2 | 4 of 8 | N/0.0 | 129.8 / 0.18 | 1055 Bloor Street Mississauga<br>Mississauga ON L4Y 2N5 | EHS |

| | | | |
|---|---|---|---|
| **Order No:** | 20190930183 | **Nearest Intersection:** | |
| **Status:** | C | **Municipality:** | |
| **Report Type:** | Custom Report | **Client Prov/State:** | ON |
| **Report Date:** | 04-OCT-19 | **Search Radius (km):** | .25 |
| **Date Received:** | 30-SEP-19 | **X:** | -79.601898 |
| **Previous Site Name:** | | **Y:** | 43.610634 |
| **Lot/Building Size:** | | | |

**Additional Info Ordered:** Fire Insur. Maps and/or Site Plans; City Directory; Aerial Photos

| Map Key | Number of Records | Direction/ Distance (m) | Elev/Diff (m) | Site | DB |
|---|---|---|---|---|---|
| 2 | 5 of 8 | N/0.0 | 129.8 / 0.18 | FILM-TECH EXTRUSIONS (OUT OF BUS.)<br>1055 BLOOR ST.<br>MISSISSAUGA ON L4Y 2N5 | GEN |

***Generator Info***

| | | | |
|---|---|---|---|
| **Generator No:** | ON0080600 | **Choice of Contact:** | |
| **Approval Years:** | 86,87,88,89,90,92,93,94 | **Contaminated Fac:** | |
| **Status:** | | **MHSW Facility:** | |
| **PO Box No:** | | **SIC Code:** | 0019 |
| **Country:** | | | |
| **Co Admin:** | | | |
| **Phone No Admin:** | | | |

**SIC Description:** OUT OF BUSINESS

| Map Key | Number of Records | Direction/ Distance (m) | Elev/Diff (m) | Site | DB |
|---|---|---|---|---|---|
| 2 | 6 of 8 | N/0.0 | 129.8 / 0.18 | R & R LAWNCARE<br>1055 BLOOR STREET EAST, #1418<br>MISSISSAUGA ON L4Y2N5 | PES |

| | | | |
|---|---|---|---|
| **Detail Licence No:** | | **Operator Box:** | |
| **Licence No:** | 04257 | **Operator Class:** | |
| **Status:** | | **Operator No:** | |
| **Approval Date:** | | **Operator Type:** | |
| **Report Source:** | Legacy Licenses (Excluding TS) | **Oper Area Code:** | 905 |
| **Licence Type:** | Operator | **Oper Phone No:** | 2773917 |
| **Licence Type Code:** | 01 | **Operator Ext:** | |
| **Licence Class:** | 06 | **Operator Lot:** | |
| **Licence Control:** | | **Oper Concession:** | |
| **Latitude:** | | **Operator Region:** | |
| **Longitude:** | | **Operator District:** | |
| **Lot:** | | **Operator County:** | |
| **Concession:** | | **Op Municipality:** | |
| **Region:** | | **Post Office Box:** | |
| **District:** | | **MOE District:** | |
| **County:** | | **SWP Area Name:** | |
| **Trade Name:** | | | |
| **PDF URL:** | | | |

| Map Key | Number of Records | Direction/ Distance (m) | Elev/Diff (m) | Site | DB |
|---|---|---|---|---|---|
| 2 | 7 of 8 | N/0.0 | 129.8 / 0.18 | CREATE-A-BOOK TORONTO<br>1055 BLOOR ST SUITE 120<br>MISSISSAUGA ON L4Y 2N5 | SCT |

**Established:** 1989
**Plant Size (ft²):** 1000
**Employment:** 2

***--Details--***

| Map Key | Number of Records | Direction/ Distance (m) | Elev/Diff (m) | Site | DB |
|---|---|---|---|---|---|

**Description:** BOOKS: PUBLISHING, OR PUBLISHING AND PRINTING
**SIC/NAICS Code:** 2731

---

**2** | **8 of 8** | **N/0.0** | **129.8 / 0.18** | **Kasues Technologies Inc.**
**1055 Bloor St Suite 705**
**Mississauga ON L4Y 2N5** | **SCT**

**Established:** 01-AUG-07
**Plant Size (ft²):**
**Employment:**

***--Details--***
**Description:** Radio and Television Broadcasting and Wireless Communications Equipment Manufacturing
**SIC/NAICS Code:** 334220

---

**3** | **1 of 1** | **ENE/0.0** | **129.8 / 0.18** | **1055 Bloor Street**
**Mississauga ON** | **WWIS**

| | | | |
|---|---|---|---|
| **Well ID:** | 7360590 | **Flowing (Y/N):** | |
| **Construction Date:** | | **Flow Rate:** | |
| **Use 1st:** | Monitoring | **Data Entry Status:** | |
| **Use 2nd:** | | **Data Src:** | |
| **Final Well Status:** | Observation Wells | **Date Received:** | 06/17/2020 |
| **Water Type:** | | **Selected Flag:** | TRUE |
| **Casing Material:** | | **Abandonment Rec:** | |
| **Audit No:** | Z327616 | **Contractor:** | 7472 |
| **Tag:** | A285542 | **Form Version:** | 7 |
| **Constructn Method:** | | **Owner:** | |
| **Elevation (m):** | | **County:** | PEEL |
| **Elevatn Reliabilty:** | | **Lot:** | |
| **Depth to Bedrock:** | | **Concession:** | |
| **Well Depth:** | | **Concession Name:** | |
| **Overburden/Bedrock:** | | **Easting NAD83:** | |
| **Pump Rate:** | | **Northing NAD83:** | |
| **Static Water Level:** | | **Zone:** | |
| **Clear/Cloudy:** | | **UTM Reliability:** | |

**Municipality:** MISSISSAUGA CITY
**Site Info:**

***Additional Detail(s) (Map)***

| | | | |
|---|---|---|---|
| **Bore Hole ID:** | 1008310743 | **Tag No:** | A285542 |
| **Depth M:** | 12.192 | **Contractor:** | 7472 |
| **Year Completed:** | 2019 | **Latitude:** | 43.6107312486795 |
| **Well Completed Dt:** | 12/06/2019 | **Longitude:** | -79.6016427929581 |
| **Audit No:** | Z327616 | **Y:** | 43.61073124635256 |
| **Path:** | | **X:** | -79.60164264336647 |

***Bore Hole Information***

| | | | |
|---|---|---|---|
| **Bore Hole ID:** | 1008310743 | **Elevation:** | |
| **DP2BR:** | | **Elevrc:** | |
| **Spatial Status:** | | **Zone:** | 17 |
| **Code OB:** | | **East83:** | 612843.00 |
| **Code OB Desc:** | | **North83:** | 4829589.00 |
| **Open Hole:** | | **Org CS:** | UTM83 |
| **Cluster Kind:** | | **UTMRC:** | 4 |
| **Date Completed:** | 12/06/2019 | **UTMRC Desc:** | margin of error : 30 m - 100 m |
| **Remarks:** | | **Location Method:** | wwr |

***Location Method Desc:*** on Water Well Record
***Elevrc Desc:***
***Location Source Date:***
***Improvement Location Source:***
***Improvement Location Method:***
***Source Revision Comment:***
***Supplier Comment:***

***Overburden and Bedrock Materials Interval***

***Formation ID:*** 1009035870
***Layer:*** 3
***Color:*** 2
***General Color:*** GREY
***Material 1:*** 05
***Material 1 Desc:*** CLAY
***Material 2:*** 06
***Material 2 Desc:*** SILT
***Material 3:*** 79
***Material 3 Desc:*** PACKED
***Formation Top Depth:*** 10.0
***Formation End Depth:*** 15.0
***Formation End Depth UOM:*** ft

***Overburden and Bedrock Materials Interval***

***Formation ID:*** 1009035868
***Layer:*** 1
***Color:*** 6
***General Color:*** BROWN
***Material 1:*** 02
***Material 1 Desc:*** TOPSOIL
***Material 2:*** 01
***Material 2 Desc:*** FILL
***Material 3:*** 77
***Material 3 Desc:*** LOOSE
***Formation Top Depth:*** 0.0
***Formation End Depth:*** 2.0
***Formation End Depth UOM:*** ft

***Overburden and Bedrock Materials Interval***

***Formation ID:*** 1009035871
***Layer:*** 4
***Color:*** 2
***General Color:*** GREY
***Material 1:*** 17
***Material 1 Desc:*** SHALE
***Material 2:*** 73
***Material 2 Desc:*** HARD
***Material 3:***
***Material 3 Desc:***
***Formation Top Depth:*** 15.0
***Formation End Depth:*** 40.0
***Formation End Depth UOM:*** ft

***Overburden and Bedrock Materials Interval***

| | |
|---|---|
| ***Formation ID:*** | 1009035869 |
| ***Layer:*** | 2 |
| ***Color:*** | 6 |
| ***General Color:*** | BROWN |
| ***Material 1:*** | 28 |
| ***Material 1 Desc:*** | SAND |
| ***Material 2:*** | 06 |
| ***Material 2 Desc:*** | SILT |
| ***Material 3:*** | 77 |
| ***Material 3 Desc:*** | LOOSE |
| ***Formation Top Depth:*** | 2.0 |
| ***Formation End Depth:*** | 10.0 |
| ***Formation End Depth UOM:*** | ft |

***Annular Space/Abandonment Sealing Record***

| | |
|---|---|
| ***Plug ID:*** | 1009036661 |
| ***Layer:*** | 1 |
| ***Plug From:*** | 0.0 |
| ***Plug To:*** | 29.0 |
| ***Plug Depth UOM:*** | ft |

***Annular Space/Abandonment Sealing Record***

| | |
|---|---|
| ***Plug ID:*** | 1009036662 |
| ***Layer:*** | 2 |
| ***Plug From:*** | 29.0 |
| ***Plug To:*** | 40.0 |
| ***Plug Depth UOM:*** | ft |

***Method of Construction & Well Use***

| | |
|---|---|
| ***Method Construction ID:*** | 1009037500 |
| ***Method Construction Code:*** | 7 |
| ***Method Construction:*** | Diamond |
| ***Other Method Construction:*** | |

***Method of Construction & Well Use***

| | |
|---|---|
| ***Method Construction ID:*** | 1009037499 |
| ***Method Construction Code:*** | 6 |
| ***Method Construction:*** | Boring |
| ***Other Method Construction:*** | |

***Pipe Information***

| | |
|---|---|
| ***Pipe ID:*** | 1009034710 |
| ***Casing No:*** | 0 |
| ***Comment:*** | |
| ***Alt Name:*** | |

***Construction Record - Casing***

| | |
|---|---|
| ***Casing ID:*** | 1009037833 |
| ***Layer:*** | 1 |
| ***Material:*** | 5 |
| ***Open Hole or Material:*** | PLASTIC |

| | |
|---|---|
| ***Depth From:*** | 0.0 |
| ***Depth To:*** | 30.0 |
| ***Casing Diameter:*** | 2.0 |
| ***Casing Diameter UOM:*** | Inch |
| ***Casing Depth UOM:*** | ft |

***Construction Record - Screen***

| | |
|---|---|
| ***Screen ID:*** | 1009038163 |
| ***Layer:*** | 1 |
| ***Slot:*** | 10 |
| ***Screen Top Depth:*** | 30.0 |
| ***Screen End Depth:*** | 40.0 |
| ***Screen Material:*** | 5 |
| ***Screen Depth UOM:*** | ft |
| ***Screen Diameter UOM:*** | Inch |
| ***Screen Diameter:*** | 2.5 |

***Results of Well Yield Testing***

| | |
|---|---|
| ***Pumping Test Method Desc:*** | |
| ***Pump Test ID:*** | 1009038660 |
| ***Pump Set At:*** | |
| ***Static Level:*** | |
| ***Final Level After Pumping:*** | |
| ***Recommended Pump Depth:*** | |
| ***Pumping Rate:*** | |
| ***Flowing Rate:*** | |
| ***Recommended Pump Rate:*** | |
| ***Levels UOM:*** | ft |
| ***Rate UOM:*** | GPM |
| ***Water State After Test Code:*** | |
| ***Water State After Test:*** | |
| ***Pumping Test Method:*** | 0 |
| ***Pumping Duration HR:*** | |
| ***Pumping Duration MIN:*** | |
| ***Flowing:*** | |

***Hole Diameter***

| | |
|---|---|
| ***Hole ID:*** | 1009037085 |
| ***Diameter:*** | 6.0 |
| ***Depth From:*** | 0.0 |
| ***Depth To:*** | 15.0 |
| ***Hole Depth UOM:*** | ft |
| ***Hole Diameter UOM:*** | Inch |

***Hole Diameter***

| | |
|---|---|
| ***Hole ID:*** | 1009037086 |
| ***Diameter:*** | 3.799999952316284 |
| ***Depth From:*** | 15.0 |
| ***Depth To:*** | 40.0 |
| ***Hole Depth UOM:*** | ft |
| ***Hole Diameter UOM:*** | Inch |

---

| | | | | | |
|---|---|---|---|---|---|
| 4 | ***1 of 1*** | ***NW/0.0*** | ***128.9 / -0.79*** | ***1055 Bloor St, E lot 8 con 1 Mississauga ON*** | ***WWIS*** |

| | | | |
|---|---|---|---|
| ***Well ID:*** | 7357215 | ***Flowing (Y/N):*** | |
| ***Construction Date:*** | | ***Flow Rate:*** | |

| | | | |
|---|---|---|---|
| **Use 1st:** | Monitoring | **Data Entry Status:** | |
| **Use 2nd:** | | **Data Src:** | |
| **Final Well Status:** | Observation Wells | **Date Received:** | 04/27/2020 |
| **Water Type:** | | **Selected Flag:** | TRUE |
| **Casing Material:** | | **Abandonment Rec:** | |
| **Audit No:** | 3N6HWFGC | **Contractor:** | 6607 |
| **Tag:** | A293230 | **Form Version:** | 9 |
| **Constructn Method:** | | **Owner:** | |
| **Elevation (m):** | | **County:** | PEEL |
| **Elevatn Reliabilty:** | | **Lot:** | 008 |
| **Depth to Bedrock:** | | **Concession:** | 01 |
| **Well Depth:** | | **Concession Name:** | DS N |
| **Overburden/Bedrock:** | | **Easting NAD83:** | |
| **Pump Rate:** | | **Northing NAD83:** | |
| **Static Water Level:** | | **Zone:** | |
| **Clear/Cloudy:** | | **UTM Reliability:** | |

**Municipality:** MISSISSAUGA CITY
**Site Info:**

**PDF URL (Map):** https://d2khazk8e83rdv.cloudfront.net/moe_mapping/downloads/2Water/Wells_pdfs/735\7357215.pdf

***Additional Detail(s) (Map)***

**Well Completed Date:** 04/14/2020
**Year Completed:** 2020
**Depth (m):** 5.3
**Latitude:** 43.6108174139625
**Longitude:** -79.6020621226924
**X:** -79.60206197320672
**Y:** 43.61081741178933
**Path:** 735\7357215.pdf

***Bore Hole Information***

| | | | |
|---|---|---|---|
| **Bore Hole ID:** | 1008260787 | **Elevation:** | |
| **DP2BR:** | | **Elevrc:** | |
| **Spatial Status:** | | **Zone:** | 17 |
| **Code OB:** | | **East83:** | 612809.00 |
| **Code OB Desc:** | | **North83:** | 4829598.00 |
| **Open Hole:** | | **Org CS:** | UTM83 |
| **Cluster Kind:** | | **UTMRC:** | 4 |
| **Date Completed:** | 04/14/2020 | **UTMRC Desc:** | margin of error : 30 m - 100 m |
| **Remarks:** | | **Location Method:** | wwr |

**Location Method Desc:** on Water Well Record
**Elevrc Desc:**
**Location Source Date:**
**Improvement Location Source:**
**Improvement Location Method:**
**Source Revision Comment:**
**Supplier Comment:**

***Overburden and Bedrock Materials Interval***

**Formation ID:** 1008260927
**Layer:** 3
**Color:** 2
**General Color:** GREY
**Material 1:** 06
**Material 1 Desc:** SILT
**Material 2:** 17
**Material 2 Desc:** SHALE
**Material 3:** 66

***Material 3 Desc:*** DENSE
***Formation Top Depth:*** 4.5
***Formation End Depth:*** 5.300000190734863
***Formation End Depth UOM:*** m

***Overburden and Bedrock Materials Interval***

***Formation ID:*** 1008260925
***Layer:*** 1
***Color:*** 6
***General Color:*** BROWN
***Material 1:*** 02
***Material 1 Desc:*** TOPSOIL
***Material 2:*** 28
***Material 2 Desc:*** SAND
***Material 3:*** 85
***Material 3 Desc:*** SOFT
***Formation Top Depth:*** 0.0
***Formation End Depth:*** 1.0
***Formation End Depth UOM:*** m

***Overburden and Bedrock Materials Interval***

***Formation ID:*** 1008260926
***Layer:*** 2
***Color:*** 2
***General Color:*** GREY
***Material 1:*** 01
***Material 1 Desc:*** FILL
***Material 2:*** 05
***Material 2 Desc:*** CLAY
***Material 3:*** 85
***Material 3 Desc:*** SOFT
***Formation Top Depth:*** 1.0
***Formation End Depth:*** 4.5
***Formation End Depth UOM:*** m

***Annular Space/Abandonment Sealing Record***

***Plug ID:*** 1008261048
***Layer:*** 2
***Plug From:*** 0.30000001192092896
***Plug To:*** 1.899999976158142
***Plug Depth UOM:*** m

***Annular Space/Abandonment Sealing Record***

***Plug ID:*** 1008261028
***Layer:*** 1
***Plug From:***
***Plug To:***
***Plug Depth UOM:*** m

***Annular Space/Abandonment Sealing Record***

***Plug ID:*** 1008261047
***Layer:*** 1

***Plug From:*** 0.0
***Plug To:*** 0.30000001192092896
***Plug Depth UOM:*** m

***Method of Construction & Well Use***

***Method Construction ID:*** 1008260876
***Method Construction Code:*** 6
***Method Construction:*** Boring
***Other Method Construction:***

***Pipe Information***

***Pipe ID:*** 1008260842
***Casing No:*** 0
***Comment:***
***Alt Name:***

***Construction Record - Casing***

***Casing ID:*** 1008260972
***Layer:*** 1
***Material:*** 5
***Open Hole or Material:*** PLASTIC
***Depth From:*** 0.0
***Depth To:*** 2.200000047683716
***Casing Diameter:*** 5.099999904632568
***Casing Diameter UOM:*** cm
***Casing Depth UOM:*** m

***Construction Record - Screen***

***Screen ID:*** 1008260991
***Layer:*** 1
***Slot:*** 10
***Screen Top Depth:*** 2.200000047683716
***Screen End Depth:*** 5.300000190734863
***Screen Material:*** 5
***Screen Depth UOM:*** m
***Screen Diameter UOM:*** cm
***Screen Diameter:*** 6.400000095367432

***Results of Well Yield Testing***

***Pumping Test Method Desc:***
***Pump Test ID:*** 1008260843
***Pump Set At:***
***Static Level:***
***Final Level After Pumping:***
***Recommended Pump Depth:***
***Pumping Rate:***
***Flowing Rate:***
***Recommended Pump Rate:***
***Levels UOM:*** m
***Rate UOM:*** LPM
***Water State After Test Code:***
***Water State After Test:***
***Pumping Test Method:***
***Pumping Duration HR:***
***Pumping Duration MIN:***
***Flowing:***

***Hole Diameter***

| | |
|---|---|
| ***Hole ID:*** | 1008261008 |
| ***Diameter:*** | 21.0 |
| ***Depth From:*** | 0.0 |
| ***Depth To:*** | 5.300000190734863 |
| ***Hole Depth UOM:*** | m |
| ***Hole Diameter UOM:*** | cm |

---

**5** | ***1 of 1*** | ***NW/0.0*** | ***128.8 / -0.87*** | ***1055 Bloor St, E lot 8 con 1 Mississauga ON*** | ***WWIS***

| | | | |
|---|---|---|---|
| ***Well ID:*** | 7357432 | ***Flowing (Y/N):*** | |
| ***Construction Date:*** | | ***Flow Rate:*** | |
| ***Use 1st:*** | Monitoring | ***Data Entry Status:*** | |
| ***Use 2nd:*** | | ***Data Src:*** | |
| ***Final Well Status:*** | Observation Wells | ***Date Received:*** | 04/27/2020 |
| ***Water Type:*** | | ***Selected Flag:*** | TRUE |
| ***Casing Material:*** | | ***Abandonment Rec:*** | |
| ***Audit No:*** | Y6UJMD26 | ***Contractor:*** | 6607 |
| ***Tag:*** | A293264 | ***Form Version:*** | 9 |
| ***Constructn Method:*** | | ***Owner:*** | |
| ***Elevation (m):*** | | ***County:*** | PEEL |
| ***Elevatn Reliabilty:*** | | ***Lot:*** | 008 |
| ***Depth to Bedrock:*** | | ***Concession:*** | 01 |
| ***Well Depth:*** | | ***Concession Name:*** | DS N |
| ***Overburden/Bedrock:*** | | ***Easting NAD83:*** | |
| ***Pump Rate:*** | | ***Northing NAD83:*** | |
| ***Static Water Level:*** | | ***Zone:*** | |
| ***Clear/Cloudy:*** | | ***UTM Reliability:*** | |
| ***Municipality:*** | MISSISSAUGA CITY | | |
| ***Site Info:*** | | | |

***PDF URL (Map):*** https://d2khazk8e83rdv.cloudfront.net/moe_mapping/downloads/2Water/Wells_pdfs/735\7357432.pdf

***Additional Detail(s) (Map)***

| | |
|---|---|
| ***Well Completed Date:*** | 04/14/2020 |
| ***Year Completed:*** | 2020 |
| ***Depth (m):*** | 5.7 |
| ***Latitude:*** | 43.6107916217278 |
| ***Longitude:*** | -79.6021618557883 |
| ***X:*** | -79.6021617059367 |
| ***Y:*** | 43.6107916194836 |
| ***Path:*** | 735\7357432.pdf |

***Bore Hole Information***

| | | | |
|---|---|---|---|
| ***Bore Hole ID:*** | 1008262029 | ***Elevation:*** | |
| ***DP2BR:*** | | ***Elevrc:*** | |
| ***Spatial Status:*** | | ***Zone:*** | 17 |
| ***Code OB:*** | | ***East83:*** | 612801.00 |
| ***Code OB Desc:*** | | ***North83:*** | 4829595.00 |
| ***Open Hole:*** | | ***Org CS:*** | UTM83 |
| ***Cluster Kind:*** | | ***UTMRC:*** | 4 |
| ***Date Completed:*** | 04/14/2020 | ***UTMRC Desc:*** | margin of error : 30 m - 100 m |
| ***Remarks:*** | | ***Location Method:*** | wwr |
| ***Location Method Desc:*** | on Water Well Record | | |
| ***Elevrc Desc:*** | | | |
| ***Location Source Date:*** | | | |
| ***Improvement Location Source:*** | | | |

***Improvement Location Method:***
***Source Revision Comment:***
***Supplier Comment:***

***Overburden and Bedrock Materials Interval***

| | |
|---|---|
| ***Formation ID:*** | 1008262180 |
| ***Layer:*** | 3 |
| ***Color:*** | 2 |
| ***General Color:*** | GREY |
| ***Material 1:*** | 17 |
| ***Material 1 Desc:*** | SHALE |
| ***Material 2:*** | 17 |
| ***Material 2 Desc:*** | SHALE |
| ***Material 3:*** | 66 |
| ***Material 3 Desc:*** | DENSE |
| ***Formation Top Depth:*** | 5.199999809265137 |
| ***Formation End Depth:*** | 5.699999809265137 |
| ***Formation End Depth UOM:*** | m |

***Overburden and Bedrock Materials Interval***

| | |
|---|---|
| ***Formation ID:*** | 1008262179 |
| ***Layer:*** | 2 |
| ***Color:*** | 6 |
| ***General Color:*** | BROWN |
| ***Material 1:*** | 01 |
| ***Material 1 Desc:*** | FILL |
| ***Material 2:*** | 05 |
| ***Material 2 Desc:*** | CLAY |
| ***Material 3:*** | 85 |
| ***Material 3 Desc:*** | SOFT |
| ***Formation Top Depth:*** | 1.0 |
| ***Formation End Depth:*** | 5.199999809265137 |
| ***Formation End Depth UOM:*** | m |

***Overburden and Bedrock Materials Interval***

| | |
|---|---|
| ***Formation ID:*** | 1008262178 |
| ***Layer:*** | 1 |
| ***Color:*** | 6 |
| ***General Color:*** | BROWN |
| ***Material 1:*** | 02 |
| ***Material 1 Desc:*** | TOPSOIL |
| ***Material 2:*** | 28 |
| ***Material 2 Desc:*** | SAND |
| ***Material 3:*** | 85 |
| ***Material 3 Desc:*** | SOFT |
| ***Formation Top Depth:*** | 0.0 |
| ***Formation End Depth:*** | 1.0 |
| ***Formation End Depth UOM:*** | m |

***Annular Space/Abandonment Sealing Record***

| | |
|---|---|
| ***Plug ID:*** | 1008262296 |
| ***Layer:*** | 1 |
| ***Plug From:*** | 0.0 |
| ***Plug To:*** | 0.30000001192092896 |

***Plug Depth UOM:*** m

***Annular Space/Abandonment Sealing Record***

***Plug ID:*** 1008262262
***Layer:*** 1
***Plug From:***
***Plug To:***
***Plug Depth UOM:*** m

***Annular Space/Abandonment Sealing Record***

***Plug ID:*** 1008262297
***Layer:*** 2
***Plug From:*** 0.30000001192092896
***Plug To:*** 2.4000000953674316
***Plug Depth UOM:*** m

***Method of Construction & Well Use***

***Method Construction ID:*** 1008262093
***Method Construction Code:*** 6
***Method Construction:*** Boring
***Other Method Construction:***

***Pipe Information***

***Pipe ID:*** 1008262070
***Casing No:*** 0
***Comment:***
***Alt Name:***

***Construction Record - Casing***

***Casing ID:*** 1008262201
***Layer:*** 1
***Material:*** 5
***Open Hole or Material:*** PLASTIC
***Depth From:*** 0.0
***Depth To:*** 2.700000047683716
***Casing Diameter:*** 5.099999904632568
***Casing Diameter UOM:*** cm
***Casing Depth UOM:*** m

***Construction Record - Screen***

***Screen ID:*** 1008262220
***Layer:*** 1
***Slot:*** 10
***Screen Top Depth:*** 2.700000047683716
***Screen End Depth:*** 5.699999809265137
***Screen Material:*** 5
***Screen Depth UOM:*** m
***Screen Diameter UOM:*** cm
***Screen Diameter:*** 6.400000095367432

***Results of Well Yield Testing***

| | |
|---|---|
| **Pumping Test Method Desc:** | |
| **Pump Test ID:** | 1008262071 |
| **Pump Set At:** | |
| **Static Level:** | |
| **Final Level After Pumping:** | |
| **Recommended Pump Depth:** | |
| **Pumping Rate:** | |
| **Flowing Rate:** | |
| **Recommended Pump Rate:** | |
| **Levels UOM:** | m |
| **Rate UOM:** | LPM |
| **Water State After Test Code:** | |
| **Water State After Test:** | |
| **Pumping Test Method:** | |
| **Pumping Duration HR:** | |
| **Pumping Duration MIN:** | |
| **Flowing:** | |

***Hole Diameter***

| | |
|---|---|
| **Hole ID:** | 1008262242 |
| **Diameter:** | 21.0 |
| **Depth From:** | 0.0 |
| **Depth To:** | 5.699999809265137 |
| **Hole Depth UOM:** | m |
| **Hole Diameter UOM:** | cm |

---

**6** | ***1 of 1*** | ***WSW/0.0*** | ***129.8 / 0.18*** | ***1055 Bloor Street Mississauga ON*** | ***WWIS***

| | | | |
|---|---|---|---|
| **Well ID:** | 7360451 | **Flowing (Y/N):** | |
| **Construction Date:** | | **Flow Rate:** | |
| **Use 1st:** | Monitoring | **Data Entry Status:** | |
| **Use 2nd:** | | **Data Src:** | |
| **Final Well Status:** | Observation Wells | **Date Received:** | 06/17/2020 |
| **Water Type:** | | **Selected Flag:** | TRUE |
| **Casing Material:** | | **Abandonment Rec:** | |
| **Audit No:** | Z327673 | **Contractor:** | 7472 |
| **Tag:** | A285539 | **Form Version:** | 7 |
| **Constructn Method:** | | **Owner:** | |
| **Elevation (m):** | | **County:** | PEEL |
| **Elevatn Reliabilty:** | | **Lot:** | |
| **Depth to Bedrock:** | | **Concession:** | |
| **Well Depth:** | | **Concession Name:** | |
| **Overburden/Bedrock:** | | **Easting NAD83:** | |
| **Pump Rate:** | | **Northing NAD83:** | |
| **Static Water Level:** | | **Zone:** | |
| **Clear/Cloudy:** | | **UTM Reliability:** | |
| **Municipality:** | MISSISSAUGA CITY | | |
| **Site Info:** | | | |

***PDF URL (Map):*** https://d2khazk8e83rdv.cloudfront.net/moe_mapping/downloads/2Water/Wells_pdfs/736\7360451.pdf

***Additional Detail(s) (Map)***

| | |
|---|---|
| **Well Completed Date:** | 12/06/2019 |
| **Year Completed:** | 2019 |
| **Depth (m):** | 5.334 |
| **Latitude:** | 43.6104100130097 |
| **Longitude:** | -79.6026168027782 |
| **X:** | -79.60261665310962 |
| **Y:** | 43.61041001039433 |

***Path:*** 736\7360451.pdf

***Bore Hole Information***

| | | | |
|---|---|---|---|
| ***Bore Hole ID:*** | 1008309265 | ***Elevation:*** | |
| ***DP2BR:*** | | ***Elevrc:*** | |
| ***Spatial Status:*** | | ***Zone:*** | 17 |
| ***Code OB:*** | | ***East83:*** | 612765.00 |
| ***Code OB Desc:*** | | ***North83:*** | 4829552.00 |
| ***Open Hole:*** | | ***Org CS:*** | UTM83 |
| ***Cluster Kind:*** | | ***UTMRC:*** | 4 |
| ***Date Completed:*** | 12/06/2019 | ***UTMRC Desc:*** | margin of error : 30 m - 100 m |
| ***Remarks:*** | | ***Location Method:*** | wwr |

***Location Method Desc:*** on Water Well Record
***Elevrc Desc:***
***Location Source Date:***
***Improvement Location Source:***
***Improvement Location Method:***
***Source Revision Comment:***
***Supplier Comment:***

***Overburden and Bedrock Materials Interval***

***Formation ID:*** 1009035858
***Layer:*** 1
***Color:*** 6
***General Color:*** BROWN
***Material 1:*** 02
***Material 1 Desc:*** TOPSOIL
***Material 2:*** 01
***Material 2 Desc:*** FILL
***Material 3:*** 77
***Material 3 Desc:*** LOOSE
***Formation Top Depth:*** 0.0
***Formation End Depth:*** 2.0
***Formation End Depth UOM:*** ft

***Overburden and Bedrock Materials Interval***

***Formation ID:*** 1009035859
***Layer:*** 2
***Color:*** 6
***General Color:*** BROWN
***Material 1:*** 28
***Material 1 Desc:*** SAND
***Material 2:*** 06
***Material 2 Desc:*** SILT
***Material 3:*** 77
***Material 3 Desc:*** LOOSE
***Formation Top Depth:*** 2.0
***Formation End Depth:*** 10.0
***Formation End Depth UOM:*** ft

***Overburden and Bedrock Materials Interval***

***Formation ID:*** 1009035860
***Layer:*** 3
***Color:*** 2
***General Color:*** GREY

| | |
|---|---|
| ***Material 1:*** | 05 |
| ***Material 1 Desc:*** | CLAY |
| ***Material 2:*** | 06 |
| ***Material 2 Desc:*** | SILT |
| ***Material 3:*** | 79 |
| ***Material 3 Desc:*** | PACKED |
| ***Formation Top Depth:*** | 10.0 |
| ***Formation End Depth:*** | 17.5 |
| ***Formation End Depth UOM:*** | ft |

***Annular Space/Abandonment Sealing Record***

| | |
|---|---|
| ***Plug ID:*** | 1009036656 |
| ***Layer:*** | 2 |
| ***Plug From:*** | 6.5 |
| ***Plug To:*** | 17.5 |
| ***Plug Depth UOM:*** | ft |

***Annular Space/Abandonment Sealing Record***

| | |
|---|---|
| ***Plug ID:*** | 1009036655 |
| ***Layer:*** | 1 |
| ***Plug From:*** | 0.0 |
| ***Plug To:*** | 65.0 |
| ***Plug Depth UOM:*** | ft |

***Method of Construction & Well Use***

| | |
|---|---|
| ***Method Construction ID:*** | 1009037495 |
| ***Method Construction Code:*** | 6 |
| ***Method Construction:*** | Boring |
| ***Other Method Construction:*** | |

***Pipe Information***

| | |
|---|---|
| ***Pipe ID:*** | 1009034707 |
| ***Casing No:*** | 0 |
| ***Comment:*** | |
| ***Alt Name:*** | |

***Construction Record - Casing***

| | |
|---|---|
| ***Casing ID:*** | 1009037830 |
| ***Layer:*** | 1 |
| ***Material:*** | 5 |
| ***Open Hole or Material:*** | PLASTIC |
| ***Depth From:*** | 0.0 |
| ***Depth To:*** | 7.5 |
| ***Casing Diameter:*** | 2.0 |
| ***Casing Diameter UOM:*** | Inch |
| ***Casing Depth UOM:*** | ft |

***Construction Record - Screen***

| | |
|---|---|
| ***Screen ID:*** | 1009038160 |
| ***Layer:*** | 1 |
| ***Slot:*** | 10 |
| ***Screen Top Depth:*** | 7.5 |

| | |
|---|---|
| **Screen End Depth:** | 17.5 |
| **Screen Material:** | 5 |
| **Screen Depth UOM:** | ft |
| **Screen Diameter UOM:** | Inch |
| **Screen Diameter:** | 2.5 |

***Results of Well Yield Testing***

| | |
|---|---|
| **Pumping Test Method Desc:** | |
| **Pump Test ID:** | 1009038657 |
| **Pump Set At:** | |
| **Static Level:** | |
| **Final Level After Pumping:** | |
| **Recommended Pump Depth:** | |
| **Pumping Rate:** | |
| **Flowing Rate:** | |
| **Recommended Pump Rate:** | |
| **Levels UOM:** | ft |
| **Rate UOM:** | GPM |
| **Water State After Test Code:** | |
| **Water State After Test:** | |
| **Pumping Test Method:** | 0 |
| **Pumping Duration HR:** | |
| **Pumping Duration MIN:** | |
| **Flowing:** | |

***Hole Diameter***

| | |
|---|---|
| **Hole ID:** | 1009037081 |
| **Diameter:** | 6.0 |
| **Depth From:** | 0.0 |
| **Depth To:** | 17.5 |
| **Hole Depth UOM:** | ft |
| **Hole Diameter UOM:** | Inch |

---

**7** | ***1 of 1*** | ***SE/0.0*** | ***129.8 / 0.18*** | ***1055 Bloor Street Mississauga ON*** | ***WWIS***

| | | | |
|---|---|---|---|
| **Well ID:** | 7360452 | **Flowing (Y/N):** | |
| **Construction Date:** | | **Flow Rate:** | |
| **Use 1st:** | Monitoring | **Data Entry Status:** | |
| **Use 2nd:** | | **Data Src:** | |
| **Final Well Status:** | Observation Wells | **Date Received:** | 06/17/2020 |
| **Water Type:** | | **Selected Flag:** | TRUE |
| **Casing Material:** | | **Abandonment Rec:** | |
| **Audit No:** | Z327674 | **Contractor:** | 7472 |
| **Tag:** | A285540 | **Form Version:** | 7 |
| **Constructn Method:** | | **Owner:** | |
| **Elevation (m):** | | **County:** | PEEL |
| **Elevatn Reliabilty:** | | **Lot:** | |
| **Depth to Bedrock:** | | **Concession:** | |
| **Well Depth:** | | **Concession Name:** | |
| **Overburden/Bedrock:** | | **Easting NAD83:** | |
| **Pump Rate:** | | **Northing NAD83:** | |
| **Static Water Level:** | | **Zone:** | |
| **Clear/Cloudy:** | | **UTM Reliability:** | |
| **Municipality:** | MISSISSAUGA CITY | | |
| **Site Info:** | | | |

***Additional Detail(s) (Map)***

| | | | |
|---|---|---|---|
| **Bore Hole ID:** | 1008309268 | **Tag No:** | A285540 |

| | | | |
|---|---|---|---|
| **Depth M:** | 9.7536 | **Contractor:** | 7472 |
| **Year Completed:** | 2019 | **Latitude:** | 43.6099450920109 |
| **Well Completed Dt:** | 12/06/2019 | **Longitude:** | -79.6014131746587 |
| **Audit No:** | Z327674 | **Y:** | 43.60994508958435 |
| **Path:** | | **X:** | -79.60141302513924 |

***Bore Hole Information***

| | | | |
|---|---|---|---|
| **Bore Hole ID:** | 1008309268 | **Elevation:** | |
| **DP2BR:** | | **Elevrc:** | |
| **Spatial Status:** | | **Zone:** | 17 |
| **Code OB:** | | **East83:** | 612863.00 |
| **Code OB Desc:** | | **North83:** | 4829502.00 |
| **Open Hole:** | | **Org CS:** | UTM83 |
| **Cluster Kind:** | | **UTMRC:** | 4 |
| **Date Completed:** | 12/06/2019 | **UTMRC Desc:** | margin of error : 30 m - 100 m |
| **Remarks:** | | **Location Method:** | wwr |

**Location Method Desc:** on Water Well Record
**Elevrc Desc:**
**Location Source Date:**
**Improvement Location Source:**
**Improvement Location Method:**
**Source Revision Comment:**
**Supplier Comment:**

***Overburden and Bedrock Materials Interval***

**Formation ID:** 1009035862
**Layer:** 2
**Color:** 6
**General Color:** BROWN
**Material 1:** 28
**Material 1 Desc:** SAND
**Material 2:** 06
**Material 2 Desc:** SILT
**Material 3:** 77
**Material 3 Desc:** LOOSE
**Formation Top Depth:** 2.0
**Formation End Depth:** 10.0
**Formation End Depth UOM:** ft

***Overburden and Bedrock Materials Interval***

**Formation ID:** 1009035863
**Layer:** 3
**Color:** 2
**General Color:** GREY
**Material 1:** 05
**Material 1 Desc:** CLAY
**Material 2:** 06
**Material 2 Desc:** SILT
**Material 3:** 79
**Material 3 Desc:** PACKED
**Formation Top Depth:** 10.0
**Formation End Depth:** 15.0
**Formation End Depth UOM:** ft

***Overburden and Bedrock Materials Interval***

| | |
|---|---|
| ***Formation ID:*** | 1009035864 |
| ***Layer:*** | 4 |
| ***Color:*** | 2 |
| ***General Color:*** | GREY |
| ***Material 1:*** | 17 |
| ***Material 1 Desc:*** | SHALE |
| ***Material 2:*** | 73 |
| ***Material 2 Desc:*** | HARD |
| ***Material 3:*** | |
| ***Material 3 Desc:*** | |
| ***Formation Top Depth:*** | 15.0 |
| ***Formation End Depth:*** | 32.0 |
| ***Formation End Depth UOM:*** | ft |

***Overburden and Bedrock Materials Interval***

| | |
|---|---|
| ***Formation ID:*** | 1009035861 |
| ***Layer:*** | 1 |
| ***Color:*** | 6 |
| ***General Color:*** | BROWN |
| ***Material 1:*** | 02 |
| ***Material 1 Desc:*** | TOPSOIL |
| ***Material 2:*** | 01 |
| ***Material 2 Desc:*** | FILL |
| ***Material 3:*** | 77 |
| ***Material 3 Desc:*** | LOOSE |
| ***Formation Top Depth:*** | 0.0 |
| ***Formation End Depth:*** | 2.0 |
| ***Formation End Depth UOM:*** | ft |

***Annular Space/Abandonment Sealing Record***

| | |
|---|---|
| ***Plug ID:*** | 1009036657 |
| ***Layer:*** | 1 |
| ***Plug From:*** | 0.0 |
| ***Plug To:*** | 21.0 |
| ***Plug Depth UOM:*** | ft |

***Annular Space/Abandonment Sealing Record***

| | |
|---|---|
| ***Plug ID:*** | 1009036658 |
| ***Layer:*** | 2 |
| ***Plug From:*** | 21.0 |
| ***Plug To:*** | 32.0 |
| ***Plug Depth UOM:*** | ft |

***Method of Construction & Well Use***

| | |
|---|---|
| ***Method Construction ID:*** | 1009037496 |
| ***Method Construction Code:*** | 6 |
| ***Method Construction:*** | Boring |
| ***Other Method Construction:*** | |

***Method of Construction & Well Use***

| | |
|---|---|
| ***Method Construction ID:*** | 1009037497 |
| ***Method Construction Code:*** | 7 |

***Method Construction:*** Diamond
***Other Method Construction:***

***Pipe Information***

***Pipe ID:*** 1009034708
***Casing No:*** 0
***Comment:***
***Alt Name:***

***Construction Record - Casing***

***Casing ID:*** 1009037831
***Layer:*** 1
***Material:*** 5
***Open Hole or Material:*** PLASTIC
***Depth From:*** 0.0
***Depth To:*** 22.0
***Casing Diameter:*** 2.0
***Casing Diameter UOM:*** Inch
***Casing Depth UOM:*** ft

***Construction Record - Screen***

***Screen ID:*** 1009038161
***Layer:*** 1
***Slot:*** 10
***Screen Top Depth:*** 22.0
***Screen End Depth:*** 32.0
***Screen Material:*** 5
***Screen Depth UOM:*** ft
***Screen Diameter UOM:*** Inch
***Screen Diameter:*** 2.5

***Results of Well Yield Testing***

***Pumping Test Method Desc:***
***Pump Test ID:*** 1009038658
***Pump Set At:***
***Static Level:***
***Final Level After Pumping:***
***Recommended Pump Depth:***
***Pumping Rate:***
***Flowing Rate:***
***Recommended Pump Rate:***
***Levels UOM:*** ft
***Rate UOM:*** GPM
***Water State After Test Code:***
***Water State After Test:***
***Pumping Test Method:*** 0
***Pumping Duration HR:***
***Pumping Duration MIN:***
***Flowing:***

***Hole Diameter***

***Hole ID:*** 1009037082
***Diameter:*** 6.0
***Depth From:*** 0.0
***Depth To:*** 17.0
***Hole Depth UOM:*** ft
***Hole Diameter UOM:*** Inch

***Hole Diameter***

| | |
|---|---|
| ***Hole ID:*** | 1009037083 |
| ***Diameter:*** | 3.799999952316284 |
| ***Depth From:*** | 17.0 |
| ***Depth To:*** | 32.0 |
| ***Hole Depth UOM:*** | ft |
| ***Hole Diameter UOM:*** | Inch |

**8** | ***1 of 1*** | ***ESE/0.0*** | ***129.8 / 0.18*** | ***1055 Bloor Street Mississauga ON*** | ***WWIS***

| | | | |
|---|---|---|---|
| ***Well ID:*** | 7360453 | ***Flowing (Y/N):*** | |
| ***Construction Date:*** | | ***Flow Rate:*** | |
| ***Use 1st:*** | Monitoring | ***Data Entry Status:*** | |
| ***Use 2nd:*** | | ***Data Src:*** | |
| ***Final Well Status:*** | Observation Wells | ***Date Received:*** | 06/17/2020 |
| ***Water Type:*** | | ***Selected Flag:*** | TRUE |
| ***Casing Material:*** | | ***Abandonment Rec:*** | |
| ***Audit No:*** | Z327675 | ***Contractor:*** | 7472 |
| ***Tag:*** | A285541 | ***Form Version:*** | 7 |
| ***Constructn Method:*** | | ***Owner:*** | |
| ***Elevation (m):*** | | ***County:*** | PEEL |
| ***Elevatn Reliabilty:*** | | ***Lot:*** | |
| ***Depth to Bedrock:*** | | ***Concession:*** | |
| ***Well Depth:*** | | ***Concession Name:*** | |
| ***Overburden/Bedrock:*** | | ***Easting NAD83:*** | |
| ***Pump Rate:*** | | ***Northing NAD83:*** | |
| ***Static Water Level:*** | | ***Zone:*** | |
| ***Clear/Cloudy:*** | | ***UTM Reliability:*** | |
| ***Municipality:*** | MISSISSAUGA CITY | | |
| ***Site Info:*** | | | |

***PDF URL (Map):*** https://d2khazk8e83rdv.cloudfront.net/moe_mapping/downloads/2Water/Wells_pdfs/736\7360453.pdf

***Additional Detail(s) (Map)***

| | |
|---|---|
| ***Well Completed Date:*** | 12/06/2019 |
| ***Year Completed:*** | 2019 |
| ***Depth (m):*** | 6.096 |
| ***Latitude:*** | 43.6102098288631 |
| ***Longitude:*** | -79.6009733250229 |
| ***X:*** | -79.60097317505851 |
| ***Y:*** | 43.61020982639095 |
| ***Path:*** | 736\7360453.pdf |

***Bore Hole Information***

| | | | |
|---|---|---|---|
| ***Bore Hole ID:*** | 1008309271 | ***Elevation:*** | |
| ***DP2BR:*** | | ***Elevrc:*** | |
| ***Spatial Status:*** | | ***Zone:*** | 17 |
| ***Code OB:*** | | ***East83:*** | 612898.00 |
| ***Code OB Desc:*** | | ***North83:*** | 4829532.00 |
| ***Open Hole:*** | | ***Org CS:*** | UTM83 |
| ***Cluster Kind:*** | | ***UTMRC:*** | 4 |
| ***Date Completed:*** | 12/06/2019 | ***UTMRC Desc:*** | margin of error : 30 m - 100 m |
| ***Remarks:*** | | ***Location Method:*** | wwr |
| ***Location Method Desc:*** | on Water Well Record | | |
| ***Elevrc Desc:*** | | | |
| ***Location Source Date:*** | | | |
| ***Improvement Location Source:*** | | | |

***Improvement Location Method:***
***Source Revision Comment:***
***Supplier Comment:***

***Overburden and Bedrock Materials Interval***

| | |
|---|---|
| ***Formation ID:*** | 1009035865 |
| ***Layer:*** | 1 |
| ***Color:*** | 6 |
| ***General Color:*** | BROWN |
| ***Material 1:*** | 02 |
| ***Material 1 Desc:*** | TOPSOIL |
| ***Material 2:*** | 01 |
| ***Material 2 Desc:*** | FILL |
| ***Material 3:*** | 77 |
| ***Material 3 Desc:*** | LOOSE |
| ***Formation Top Depth:*** | 0.0 |
| ***Formation End Depth:*** | 2.0 |
| ***Formation End Depth UOM:*** | ft |

***Overburden and Bedrock Materials Interval***

| | |
|---|---|
| ***Formation ID:*** | 1009035866 |
| ***Layer:*** | 2 |
| ***Color:*** | 6 |
| ***General Color:*** | BROWN |
| ***Material 1:*** | 28 |
| ***Material 1 Desc:*** | SAND |
| ***Material 2:*** | 06 |
| ***Material 2 Desc:*** | SILT |
| ***Material 3:*** | 77 |
| ***Material 3 Desc:*** | LOOSE |
| ***Formation Top Depth:*** | 2.0 |
| ***Formation End Depth:*** | 10.0 |
| ***Formation End Depth UOM:*** | ft |

***Overburden and Bedrock Materials Interval***

| | |
|---|---|
| ***Formation ID:*** | 1009035867 |
| ***Layer:*** | 3 |
| ***Color:*** | 2 |
| ***General Color:*** | GREY |
| ***Material 1:*** | 05 |
| ***Material 1 Desc:*** | CLAY |
| ***Material 2:*** | 06 |
| ***Material 2 Desc:*** | SILT |
| ***Material 3:*** | 79 |
| ***Material 3 Desc:*** | PACKED |
| ***Formation Top Depth:*** | 10.0 |
| ***Formation End Depth:*** | 20.0 |
| ***Formation End Depth UOM:*** | ft |

***Annular Space/Abandonment Sealing Record***

| | |
|---|---|
| ***Plug ID:*** | 1009036659 |
| ***Layer:*** | 1 |
| ***Plug From:*** | 0.0 |
| ***Plug To:*** | 9.0 |

***Plug Depth UOM:*** ft

***Annular Space/Abandonment Sealing Record***

***Plug ID:*** 1009036660
***Layer:*** 2
***Plug From:*** 9.0
***Plug To:*** 20.0
***Plug Depth UOM:*** ft

***Method of Construction & Well Use***

***Method Construction ID:*** 1009037498
***Method Construction Code:*** 6
***Method Construction:*** Boring
***Other Method Construction:***

***Pipe Information***

***Pipe ID:*** 1009034709
***Casing No:*** 0
***Comment:***
***Alt Name:***

***Construction Record - Casing***

***Casing ID:*** 1009037832
***Layer:*** 1
***Material:*** 5
***Open Hole or Material:*** PLASTIC
***Depth From:*** 0.0
***Depth To:*** 10.0
***Casing Diameter:*** 2.0
***Casing Diameter UOM:*** Inch
***Casing Depth UOM:*** ft

***Construction Record - Screen***

***Screen ID:*** 1009038162
***Layer:*** 1
***Slot:*** 10
***Screen Top Depth:*** 10.0
***Screen End Depth:*** 20.0
***Screen Material:*** 5
***Screen Depth UOM:*** ft
***Screen Diameter UOM:*** Inch
***Screen Diameter:*** 2.5

***Results of Well Yield Testing***

***Pumping Test Method Desc:***
***Pump Test ID:*** 1009038659
***Pump Set At:***
***Static Level:***
***Final Level After Pumping:***
***Recommended Pump Depth:***
***Pumping Rate:***
***Flowing Rate:***
***Recommended Pump Rate:***

| | |
|---|---|
| **Levels UOM:** | ft |
| **Rate UOM:** | GPM |
| **Water State After Test Code:** | |
| **Water State After Test:** | |
| **Pumping Test Method:** | 0 |
| **Pumping Duration HR:** | |
| **Pumping Duration MIN:** | |
| **Flowing:** | |

***Hole Diameter***

| | |
|---|---|
| **Hole ID:** | 1009037084 |
| **Diameter:** | 6.0 |
| **Depth From:** | 0.0 |
| **Depth To:** | 20.0 |
| **Hole Depth UOM:** | ft |
| **Hole Diameter UOM:** | Inch |

---

**9** | ***1 of 1*** | ***NW/0.0*** | ***129.3 / -0.40*** | ***1055 Bloor St Mississsauga ON*** | ***WWIS***

| | | | |
|---|---|---|---|
| **Well ID:** | 7360450 | **Flowing (Y/N):** | |
| **Construction Date:** | | **Flow Rate:** | |
| **Use 1st:** | Monitoring | **Data Entry Status:** | |
| **Use 2nd:** | | **Data Src:** | |
| **Final Well Status:** | Observation Wells | **Date Received:** | 06/17/2020 |
| **Water Type:** | | **Selected Flag:** | TRUE |
| **Casing Material:** | | **Abandonment Rec:** | |
| **Audit No:** | Z327617 | **Contractor:** | 7472 |
| **Tag:** | A285538 | **Form Version:** | 7 |
| **Constructn Method:** | | **Owner:** | |
| **Elevation (m):** | | **County:** | PEEL |
| **Elevatn Reliabilty:** | | **Lot:** | |
| **Depth to Bedrock:** | | **Concession:** | |
| **Well Depth:** | | **Concession Name:** | |
| **Overburden/Bedrock:** | | **Easting NAD83:** | |
| **Pump Rate:** | | **Northing NAD83:** | |
| **Static Water Level:** | | **Zone:** | |
| **Clear/Cloudy:** | | **UTM Reliability:** | |
| **Municipality:** | MISSISSAUGA CITY | | |
| **Site Info:** | | | |

***Additional Detail(s) (Map)***

| | | | |
|---|---|---|---|
| **Bore Hole ID:** | 1008309262 | **Tag No:** | A285538 |
| **Depth M:** | 9.7536 | **Contractor:** | 7472 |
| **Year Completed:** | 2019 | **Latitude:** | 43.6113634085935 |
| **Well Completed Dt:** | 12/06/2019 | **Longitude:** | -79.6025327645583 |
| **Audit No:** | Z327617 | **Y:** | 43.61136340683319 |
| **Path:** | | **X:** | -79.602532614759 |

***Bore Hole Information***

| | | | |
|---|---|---|---|
| **Bore Hole ID:** | 1008309262 | **Elevation:** | |
| **DP2BR:** | | **Elevrc:** | |
| **Spatial Status:** | | **Zone:** | 17 |
| **Code OB:** | | **East83:** | 612770.00 |
| **Code OB Desc:** | | **North83:** | 4829658.00 |
| **Open Hole:** | | **Org CS:** | UTM83 |
| **Cluster Kind:** | | **UTMRC:** | 4 |
| **Date Completed:** | 12/06/2019 | **UTMRC Desc:** | margin of error : 30 m - 100 m |
| **Remarks:** | | **Location Method:** | wwr |

***Location Method Desc:*** on Water Well Record
***Elevrc Desc:***
***Location Source Date:***
***Improvement Location Source:***
***Improvement Location Method:***
***Source Revision Comment:***
***Supplier Comment:***

***Overburden and Bedrock Materials Interval***

***Formation ID:*** 1009035855
***Layer:*** 2
***Color:*** 6
***General Color:*** BROWN
***Material 1:*** 28
***Material 1 Desc:*** SAND
***Material 2:*** 06
***Material 2 Desc:*** SILT
***Material 3:*** 77
***Material 3 Desc:*** LOOSE
***Formation Top Depth:*** 2.0
***Formation End Depth:*** 10.0
***Formation End Depth UOM:*** ft

***Overburden and Bedrock Materials Interval***

***Formation ID:*** 1009035856
***Layer:*** 3
***Color:*** 2
***General Color:*** GREY
***Material 1:*** 05
***Material 1 Desc:*** CLAY
***Material 2:*** 06
***Material 2 Desc:*** SILT
***Material 3:*** 79
***Material 3 Desc:*** PACKED
***Formation Top Depth:*** 10.0
***Formation End Depth:*** 15.0
***Formation End Depth UOM:*** ft

***Overburden and Bedrock Materials Interval***

***Formation ID:*** 1009035854
***Layer:*** 1
***Color:*** 6
***General Color:*** BROWN
***Material 1:*** 02
***Material 1 Desc:*** TOPSOIL
***Material 2:*** 01
***Material 2 Desc:*** FILL
***Material 3:*** 77
***Material 3 Desc:*** LOOSE
***Formation Top Depth:*** 0.0
***Formation End Depth:*** 2.0
***Formation End Depth UOM:*** ft

***Overburden and Bedrock Materials Interval***

| | |
|---|---|
| ***Formation ID:*** | 1009035857 |
| ***Layer:*** | 4 |
| ***Color:*** | 2 |
| ***General Color:*** | GREY |
| ***Material 1:*** | 17 |
| ***Material 1 Desc:*** | SHALE |
| ***Material 2:*** | 73 |
| ***Material 2 Desc:*** | HARD |
| ***Material 3:*** | |
| ***Material 3 Desc:*** | |
| ***Formation Top Depth:*** | 15.0 |
| ***Formation End Depth:*** | 32.0 |
| ***Formation End Depth UOM:*** | ft |

***Annular Space/Abandonment Sealing Record***

| | |
|---|---|
| ***Plug ID:*** | 1009036654 |
| ***Layer:*** | 2 |
| ***Plug From:*** | 21.0 |
| ***Plug To:*** | 32.0 |
| ***Plug Depth UOM:*** | ft |

***Annular Space/Abandonment Sealing Record***

| | |
|---|---|
| ***Plug ID:*** | 1009036653 |
| ***Layer:*** | 1 |
| ***Plug From:*** | 0.0 |
| ***Plug To:*** | 21.0 |
| ***Plug Depth UOM:*** | ft |

***Method of Construction & Well Use***

| | |
|---|---|
| ***Method Construction ID:*** | 1009037494 |
| ***Method Construction Code:*** | 7 |
| ***Method Construction:*** | Diamond |
| ***Other Method Construction:*** | |

***Method of Construction & Well Use***

| | |
|---|---|
| ***Method Construction ID:*** | 1009037493 |
| ***Method Construction Code:*** | 6 |
| ***Method Construction:*** | Boring |
| ***Other Method Construction:*** | |

***Pipe Information***

| | |
|---|---|
| ***Pipe ID:*** | 1009034706 |
| ***Casing No:*** | 0 |
| ***Comment:*** | |
| ***Alt Name:*** | |

***Construction Record - Casing***

| | |
|---|---|
| ***Casing ID:*** | 1009037829 |
| ***Layer:*** | 1 |
| ***Material:*** | 5 |
| ***Open Hole or Material:*** | PLASTIC |

***Depth From:*** 0.0
***Depth To:*** 22.0
***Casing Diameter:*** 2.0
***Casing Diameter UOM:*** Inch
***Casing Depth UOM:*** ft

***Construction Record - Screen***

***Screen ID:*** 1009038159
***Layer:*** 1
***Slot:*** 10
***Screen Top Depth:*** 22.0
***Screen End Depth:*** 32.0
***Screen Material:*** 5
***Screen Depth UOM:*** ft
***Screen Diameter UOM:*** Inch
***Screen Diameter:*** 2.5

***Results of Well Yield Testing***

***Pumping Test Method Desc:***
***Pump Test ID:*** 1009038656
***Pump Set At:***
***Static Level:***
***Final Level After Pumping:***
***Recommended Pump Depth:***
***Pumping Rate:***
***Flowing Rate:***
***Recommended Pump Rate:***
***Levels UOM:*** ft
***Rate UOM:*** GPM
***Water State After Test Code:***
***Water State After Test:***
***Pumping Test Method:*** 0
***Pumping Duration HR:***
***Pumping Duration MIN:***
***Flowing:***

***Water Details***

***Water ID:*** 1009038312
***Layer:*** 1
***Kind Code:***
***Kind:***
***Water Found Depth:***
***Water Found Depth UOM:*** ft

***Hole Diameter***

***Hole ID:*** 1009037079
***Diameter:*** 6.0
***Depth From:*** 0.0
***Depth To:*** 17.0
***Hole Depth UOM:*** ft
***Hole Diameter UOM:*** Inch

***Hole Diameter***

***Hole ID:*** 1009037080
***Diameter:*** 3.799999952316284
***Depth From:*** 17.0
***Depth To:*** 32.0

**Hole Depth UOM:** ft
**Hole Diameter UOM:** Inch

**10** | **1 of 1** | **E/0.0** | **129.8 / 0.18** | **ON** | **BORE**

| | | | |
|---|---|---|---|
| **Borehole ID:** | 637803 | **Inclin FLG:** | No |
| **OGF ID:** | 215538200 | **SP Status:** | Initial Entry |
| **Status:** | | **Surv Elev:** | No |
| **Type:** | Borehole | **Piezometer:** | No |
| **Use:** | Geotechnical/Geological Investigation | **Primary Name:** | |
| **Completion Date:** | JUL-1966 | **Municipality:** | |
| **Static Water Level:** | | **Lot:** | |
| **Primary Water Use:** | Not Used | **Township:** | |
| **Sec. Water Use:** | | **Latitude DD:** | 43.610574 |
| **Total Depth m:** | 4.9 | **Longitude DD:** | -79.600635 |
| **Depth Ref:** | Ground Surface | **UTM Zone:** | 17 |
| **Depth Elev:** | | **Easting:** | 612925 |
| **Drill Method:** | Power auger | **Northing:** | 4829573 |
| **Orig Ground Elev m:** | 130 | **Location Accuracy:** | |
| **Elev Reliabil Note:** | | **Accuracy:** | Not Applicable |
| **DEM Ground Elev m:** | 130 | | |

**Concession:**
**Location D:**
**Survey D:**
**Comments:**

***Borehole Geology Stratum***

| | | | |
|---|---|---|---|
| **Geology Stratum ID:** | 218481809 | **Mat Consistency:** | |
| **Top Depth:** | 0 | **Material Moisture:** | |
| **Bottom Depth:** | .2 | **Material Texture:** | |
| **Material Color:** | Black | **Non Geo Mat Type:** | |
| **Material 1:** | Fill | **Geologic Formation:** | |
| **Material 2:** | Silt | **Geologic Group:** | |
| **Material 3:** | | **Geologic Period:** | |
| **Material 4:** | | **Depositional Gen:** | fill |

**Gsc Material Description:**
**Stratum Description:** FILL,SILT. BLACK.

| | | | |
|---|---|---|---|
| **Geology Stratum ID:** | 218481810 | **Mat Consistency:** | Hard |
| **Top Depth:** | .2 | **Material Moisture:** | |
| **Bottom Depth:** | 2.3 | **Material Texture:** | |
| **Material Color:** | Brown | **Non Geo Mat Type:** | |
| **Material 1:** | Till | **Geologic Formation:** | |
| **Material 2:** | Silt | **Geologic Group:** | |
| **Material 3:** | Clay | **Geologic Period:** | |
| **Material 4:** | Sand | **Depositional Gen:** | glacial |

**Gsc Material Description:**
**Stratum Description:** TILL,SILT(40), CLAY(30),SAND. GREY,BROWN,GLACIAL,HARD, AGE GLACIAL.

| | | | |
|---|---|---|---|
| **Geology Stratum ID:** | 218481811 | **Mat Consistency:** | Hard |
| **Top Depth:** | 2.3 | **Material Moisture:** | |
| **Bottom Depth:** | 4 | **Material Texture:** | |
| **Material Color:** | Grey | **Non Geo Mat Type:** | |
| **Material 1:** | Till | **Geologic Formation:** | |
| **Material 2:** | Clay | **Geologic Group:** | |
| **Material 3:** | Shale | **Geologic Period:** | |
| **Material 4:** | | **Depositional Gen:** | glacial |

**Gsc Material Description:**
**Stratum Description:** TILL,CLAY,SHALE. GREY,GLACIAL,HARD,AGE GLACIAL.

| | | | |
|---|---|---|---|
| **Geology Stratum ID:** | 218481812 | **Mat Consistency:** | |
| **Top Depth:** | 4 | **Material Moisture:** | |

| | | | |
|---|---|---|---|
| **Bottom Depth:** | 4.9 | **Material Texture:** | |
| **Material Color:** | Grey | **Non Geo Mat Type:** | |
| **Material 1:** | Shale | **Geologic Formation:** | |
| **Material 2:** | | **Geologic Group:** | |
| **Material 3:** | | **Geologic Period:** | Ordovician |
| **Material 4:** | | **Depositional Gen:** | |

**Gsc Material Description:**

**Stratum Description:** SHALE. GREY,WEATHERED,AGE ORDOVICIAN. 010 010 0000801600075085 **Note: Many records provided by the department have a truncated [Stratum Description] field.

***Source***

| | | | |
|---|---|---|---|
| **Source Type:** | Data Survey | **Source Appl:** | Spatial/Tabular |
| **Source Orig:** | Geological Survey of Canada | **Source Iden:** | 1 |
| **Source Date:** | 1956-1972 | **Scale or Res:** | Varies |
| **Confidence:** | M | **Horizontal:** | NAD27 |
| **Observatio:** | | **Verticalda:** | Mean Average Sea Level |

**Source Name:** Urban Geology Automated Information System (UGAIS)
**Source Details:** File: TOR1B.txt RecordID: 057660 NTS_Sheet: 30M12A
**Confiden 1:** Reliable information but incomplete.

***Source List***

| | | | |
|---|---|---|---|
| **Source Identifier:** | 1 | **Horizontal Datum:** | NAD27 |
| **Source Type:** | Data Survey | **Vertical Datum:** | Mean Average Sea Level |
| **Source Date:** | 1956-1972 | **Projection Name:** | Universal Transverse Mercator |
| **Scale or Resolution:** | Varies | | |

**Source Name:** Urban Geology Automated Information System (UGAIS)
**Source Originators:** Geological Survey of Canada

---

**11** | ***1 of 1*** | ***NNE/1.1*** | ***129.8 / 0.18*** | ***1055 Bloor St, E lot 8 con 1 Mississauga ON*** | ***WWIS***

| | | | |
|---|---|---|---|
| **Well ID:** | 7357420 | **Flowing (Y/N):** | |
| **Construction Date:** | | **Flow Rate:** | |
| **Use 1st:** | Monitoring | **Data Entry Status:** | |
| **Use 2nd:** | | **Data Src:** | |
| **Final Well Status:** | Observation Wells | **Date Received:** | 04/27/2020 |
| **Water Type:** | | **Selected Flag:** | TRUE |
| **Casing Material:** | | **Abandonment Rec:** | |
| **Audit No:** | K64JBMWF | **Contractor:** | 6607 |
| **Tag:** | A293221 | **Form Version:** | 9 |
| **Constructn Method:** | | **Owner:** | |
| **Elevation (m):** | | **County:** | PEEL |
| **Elevatn Reliabilty:** | | **Lot:** | 008 |
| **Depth to Bedrock:** | | **Concession:** | 01 |
| **Well Depth:** | | **Concession Name:** | DS N |
| **Overburden/Bedrock:** | | **Easting NAD83:** | |
| **Pump Rate:** | | **Northing NAD83:** | |
| **Static Water Level:** | | **Zone:** | |
| **Clear/Cloudy:** | | **UTM Reliability:** | |

**Municipality:** MISSISSAUGA CITY
**Site Info:**

**PDF URL (Map):** https://d2khazk8e83rdv.cloudfront.net/moe_mapping/downloads/2Water/Wells_pdfs/735\7357420.pdf

***Additional Detail(s) (Map)***

**Well Completed Date:** 04/14/2020
**Year Completed:** 2020
**Depth (m):** 5.3
**Latitude:** 43.6112893378695

**Longitude:** -79.6016298601995
**X:** -79.60162971027616
**Y:** 43.61128933592486
**Path:** 735\7357420.pdf

***Bore Hole Information***

**Bore Hole ID:** 1008261993
**DP2BR:**
**Spatial Status:**
**Code OB:**
**Code OB Desc:**
**Open Hole:**
**Cluster Kind:**
**Date Completed:** 04/14/2020
**Remarks:**
**Location Method Desc:** on Water Well Record
**Elevrc Desc:**
**Location Source Date:**
**Improvement Location Source:**
**Improvement Location Method:**
**Source Revision Comment:**
**Supplier Comment:**

**Elevation:**
**Elevrc:**
**Zone:** 17
**East83:** 612843.00
**North83:** 4829651.00
**Org CS:** UTM83
**UTMRC:** 4
**UTMRC Desc:** margin of error : 30 m - 100 m
**Location Method:** wwr

***Overburden and Bedrock Materials Interval***

**Formation ID:** 1008262135
**Layer:** 3
**Color:** 2
**General Color:** GREY
**Material 1:** 06
**Material 1 Desc:** SILT
**Material 2:** 05
**Material 2 Desc:** CLAY
**Material 3:** 85
**Material 3 Desc:** SOFT
**Formation Top Depth:** 3.0
**Formation End Depth:** 4.5
**Formation End Depth UOM:** m

***Overburden and Bedrock Materials Interval***

**Formation ID:** 1008262136
**Layer:** 4
**Color:** 2
**General Color:** GREY
**Material 1:** 17
**Material 1 Desc:** SHALE
**Material 2:** 17
**Material 2 Desc:** SHALE
**Material 3:** 66
**Material 3 Desc:** DENSE
**Formation Top Depth:** 4.5
**Formation End Depth:** 5.300000190734863
**Formation End Depth UOM:** m

***Overburden and Bedrock Materials Interval***

**Formation ID:** 1008262134

| | |
|---|---|
| ***Layer:*** | 2 |
| ***Color:*** | 6 |
| ***General Color:*** | BROWN |
| ***Material 1:*** | 05 |
| ***Material 1 Desc:*** | CLAY |
| ***Material 2:*** | 06 |
| ***Material 2 Desc:*** | SILT |
| ***Material 3:*** | 85 |
| ***Material 3 Desc:*** | SOFT |
| ***Formation Top Depth:*** | 1.0 |
| ***Formation End Depth:*** | 3.0 |
| ***Formation End Depth UOM:*** | m |

***Overburden and Bedrock Materials Interval***

| | |
|---|---|
| ***Formation ID:*** | 1008262133 |
| ***Layer:*** | 1 |
| ***Color:*** | 6 |
| ***General Color:*** | BROWN |
| ***Material 1:*** | 02 |
| ***Material 1 Desc:*** | TOPSOIL |
| ***Material 2:*** | 28 |
| ***Material 2 Desc:*** | SAND |
| ***Material 3:*** | 85 |
| ***Material 3 Desc:*** | SOFT |
| ***Formation Top Depth:*** | 0.0 |
| ***Formation End Depth:*** | 1.0 |
| ***Formation End Depth UOM:*** | m |

***Annular Space/Abandonment Sealing Record***

| | |
|---|---|
| ***Plug ID:*** | 1008262274 |
| ***Layer:*** | 2 |
| ***Plug From:*** | 0.30000001192092896 |
| ***Plug To:*** | 1.899999976158142 |
| ***Plug Depth UOM:*** | m |

***Annular Space/Abandonment Sealing Record***

| | |
|---|---|
| ***Plug ID:*** | 1008262273 |
| ***Layer:*** | 1 |
| ***Plug From:*** | 0.0 |
| ***Plug To:*** | 0.30000001192092896 |
| ***Plug Depth UOM:*** | m |

***Annular Space/Abandonment Sealing Record***

| | |
|---|---|
| ***Plug ID:*** | 1008262250 |
| ***Layer:*** | 1 |
| ***Plug From:*** | |
| ***Plug To:*** | |
| ***Plug Depth UOM:*** | m |

***Method of Construction & Well Use***

| | |
|---|---|
| ***Method Construction ID:*** | 1008262081 |
| ***Method Construction Code:*** | 6 |

***Method Construction:*** Boring
***Other Method Construction:***

***Pipe Information***

***Pipe ID:*** 1008262046
***Casing No:*** 0
***Comment:***
***Alt Name:***

***Construction Record - Casing***

***Casing ID:*** 1008262189
***Layer:*** 1
***Material:*** 5
***Open Hole or Material:*** PLASTIC
***Depth From:*** 0.0
***Depth To:*** 2.200000047683716
***Casing Diameter:*** 5.099999904632568
***Casing Diameter UOM:*** cm
***Casing Depth UOM:*** m

***Construction Record - Screen***

***Screen ID:*** 1008262208
***Layer:*** 1
***Slot:*** 10
***Screen Top Depth:*** 2.200000047683716
***Screen End Depth:*** 5.300000190734863
***Screen Material:*** 5
***Screen Depth UOM:*** m
***Screen Diameter UOM:*** cm
***Screen Diameter:*** 6.400000095367432

***Results of Well Yield Testing***

***Pumping Test Method Desc:***
***Pump Test ID:*** 1008262047
***Pump Set At:***
***Static Level:***
***Final Level After Pumping:***
***Recommended Pump Depth:***
***Pumping Rate:***
***Flowing Rate:***
***Recommended Pump Rate:***
***Levels UOM:*** m
***Rate UOM:*** LPM
***Water State After Test Code:***
***Water State After Test:***
***Pumping Test Method:***
***Pumping Duration HR:***
***Pumping Duration MIN:***
***Flowing:***

***Hole Diameter***

***Hole ID:*** 1008262229
***Diameter:*** 21.0
***Depth From:*** 0.0
***Depth To:*** 5.300000190734863
***Hole Depth UOM:*** m
***Hole Diameter UOM:*** cm

| Map Key | Number of Records | Direction/ Distance (m) | Elev/Diff (m) | Site | DB |
|---|---|---|---|---|---|
| 12 | 1 of 2 | S/15.3 | 130.7 / 1.00 | PIPELINE HIT - 1/2"<br>3228 RIVERSPRAY CRESCENT,,MISSISSAUGA, ON,,CA<br>ON | PINC |

**Incident Id:**
**Incident No:** 1507086
**Incident Reported Dt:** 10/27/2014
**Type:** FS-Pipeline Incident
**Status Code:**
**Tank Status:** Not Investigated
**Task No:**
**Spills Action Centre:**
**Fuel Type:**
**Fuel Occurrence Tp:**
**Date of Occurrence:**
**Occurrence Start Dt:**
**Depth:**
**Customer Acct Name:** PIPELINE HIT - 1/2"
**Incident Address:** 3228 RIVERSPRAY CRESCENT,,MISSISSAUGA,ON,,CA
**Operation Type:**
**Pipeline Type:**
**Regulator Type:**
**Summary:**
**Reported By:**
**Affiliation:**
**Occurrence Desc:**
**Damage Reason:**
**Notes:**

**Pipe Material:**
**Fuel Category:**
**Health Impact:**
**Environment Impact:**
**Property Damage:**
**Service Interrupt:**
**Enforce Policy:**
**Public Relation:**
**Pipeline System:**
**PSIG:**
**Attribute Category:**
**Regulator Location:**
**Method Details:**

| Map Key | Number of Records | Direction/ Distance (m) | Elev/Diff (m) | Site | DB |
|---|---|---|---|---|---|
| 12 | 2 of 2 | S/15.3 | 130.7 / 1.00 | Enbridge Gas Distribution Inc.<br>3228 Riverspray Cres<br>Mississauga ON | SPL |

**Ref No:** 4535-9Q8L5Z
**Year:**
**Incident Dt:** 2014/10/25
**Dt MOE Arvl on Scn:**
**MOE Reported Dt:** 2014/10/25
**Dt Document Closed:** 2014/12/20
**Site No:** NA
**MOE Response:** Referral to others
**Site County/District:**
**Site Geo Ref Meth:**
**Site District Office:**
**Nearest Watercourse:**
**Site Name:** residence<UNOFFICIAL>
**Site Address:** 3228 Riverspray Cres
**Site Region:**
**Site Municipality:** Mississauga
**Site Lot:**
**Site Conc:**
**Site Geo Ref Accu:**
**Site Map Datum:**
**Northing:**
**Easting:**
**Entity Operating Name:**
**Client Name:** Enbridge Gas Distribution Inc.
**Client Type:**
**Source Type:**
**Incident Cause:** Leak/Break
**Incident Preceding Spill:**

**Municipality No:**
**Nature of Damage:**
**Discharger Report:**
**Material Group:**
**Impact to Health:**
**Agency Involved:**

| | |
|---|---|
| **Incident Reason:** | Operator/Human Error |
| **Incident Summary:** | TSSA: 3228 Riverspray Cres, line damage, safe |
| **Environment Impact:** | Confirmed |
| **Health Env Consequence:** | |
| **Nature of Impact:** | Air Pollution |
| **Contaminant Qty:** | 0 other - see incident description |
| **Contaminant Qty 1:** | 0 |
| **Contaminant Unit:** | other - see incident description |
| **Contaminant Code:** | 35 |
| **Contaminant Name:** | NATURAL GAS (METHANE) |
| **Contaminant Limit 1:** | |
| **Contam Limit Freq 1:** | |
| **Contaminant UN No 1:** | |
| **Receiving Medium:** | |
| **Activity Preceding Spill:** | |
| **Property 2nd Watershed:** | |
| **Property Tertiary Watershed:** | |
| **Sector Type:** | Pipeline/Components |
| **SAC Action Class:** | TSSA - Fuel Safety Branch - Hydrocarbon Fuel Release/Spill |
| **Call Report Locatn Geodata:** | |
| **Time Reported:** | |
| **System Facility Address:** | |

**13** **1 of 1** **WSW/18.0** **129.9 / 0.23** **ON** **BORE**

| | | | |
|---|---|---|---|
| **Borehole ID:** | 637804 | **Inclin FLG:** | No |
| **OGF ID:** | 215538201 | **SP Status:** | Initial Entry |
| **Status:** | | **Surv Elev:** | No |
| **Type:** | Borehole | **Piezometer:** | No |
| **Use:** | Geotechnical/Geological Investigation | **Primary Name:** | |
| **Completion Date:** | JUL-1966 | **Municipality:** | |
| **Static Water Level:** | | **Lot:** | |
| **Primary Water Use:** | Not Used | **Township:** | |
| **Sec. Water Use:** | | **Latitude DD:** | 43.610332 |
| **Total Depth m:** | 3.7 | **Longitude DD:** | -79.602995 |
| **Depth Ref:** | Ground Surface | **UTM Zone:** | 17 |
| **Depth Elev:** | | **Easting:** | 612735 |
| **Drill Method:** | Power auger | **Northing:** | 4829543 |
| **Orig Ground Elev m:** | 132 | **Location Accuracy:** | |
| **Elev Reliabil Note:** | | **Accuracy:** | Not Applicable |
| **DEM Ground Elev m:** | 132 | | |
| **Concession:** | | | |
| **Location D:** | | | |
| **Survey D:** | | | |
| **Comments:** | | | |

***Borehole Geology Stratum***

| | | | |
|---|---|---|---|
| **Geology Stratum ID:** | 218481813 | **Mat Consistency:** | Stiff |
| **Top Depth:** | 0 | **Material Moisture:** | |
| **Bottom Depth:** | 1.7 | **Material Texture:** | |
| **Material Color:** | Brown | **Non Geo Mat Type:** | |
| **Material 1:** | Till | **Geologic Formation:** | |
| **Material 2:** | Silt | **Geologic Group:** | |
| **Material 3:** | Sand | **Geologic Period:** | |
| **Material 4:** | Clay | **Depositional Gen:** | glacial |
| **Gsc Material Description:** | | | |
| **Stratum Description:** | TILL,SILT(40), SAND(38),CLAY. GREY,BROWN,GLACIAL,STIFF, AGE GLACIAL. | | |

| | | | |
|---|---|---|---|
| **Geology Stratum ID:** | 218481814 | **Mat Consistency:** | Hard |
| **Top Depth:** | 1.7 | **Material Moisture:** | |
| **Bottom Depth:** | 3.7 | **Material Texture:** | |

| | | | |
|---|---|---|---|
| **Material Color:** | Grey | **Non Geo Mat Type:** | |
| **Material 1:** | Till | **Geologic Formation:** | |
| **Material 2:** | Shale | **Geologic Group:** | |
| **Material 3:** | | **Geologic Period:** | |
| **Material 4:** | | **Depositional Gen:** | glacial |
| **Gsc Material Description:** | | | |
| **Stratum Description:** | TILL,SHALE. GREY,GLACIAL,HARD,AGE GLACIAL. 013 007 0000001900055124 **Note: Many records provided by the department have a truncated [Stratum Description] field. | | |

***Source***

| | | | |
|---|---|---|---|
| **Source Type:** | Data Survey | **Source Appl:** | Spatial/Tabular |
| **Source Orig:** | Geological Survey of Canada | **Source Iden:** | 1 |
| **Source Date:** | 1956-1972 | **Scale or Res:** | Varies |
| **Confidence:** | M | **Horizontal:** | NAD27 |
| **Observatio:** | | **Verticalda:** | Mean Average Sea Level |
| **Source Name:** | Urban Geology Automated Information System (UGAIS) | | |
| **Source Details:** | File: TOR1B.txt RecordID: 057670 NTS_Sheet: 30M12A | | |
| **Confiden 1:** | Reliable information but incomplete. | | |

***Source List***

| | | | |
|---|---|---|---|
| **Source Identifier:** | 1 | **Horizontal Datum:** | NAD27 |
| **Source Type:** | Data Survey | **Vertical Datum:** | Mean Average Sea Level |
| **Source Date:** | 1956-1972 | **Projection Name:** | Universal Transverse Mercator |
| **Scale or Resolution:** | Varies | | |
| **Source Name:** | Urban Geology Automated Information System (UGAIS) | | |
| **Source Originators:** | Geological Survey of Canada | | |

---

**14** ***1 of 1*** ***NW/21.3*** ***129.8 / 0.18*** ***ON*** ***BORE***

| | | | |
|---|---|---|---|
| **Borehole ID:** | 637805 | **Inclin FLG:** | No |
| **OGF ID:** | 215538202 | **SP Status:** | Initial Entry |
| **Status:** | | **Surv Elev:** | No |
| **Type:** | Borehole | **Piezometer:** | No |
| **Use:** | Geotechnical/Geological Investigation | **Primary Name:** | |
| **Completion Date:** | JUL-1966 | **Municipality:** | |
| **Static Water Level:** | | **Lot:** | |
| **Primary Water Use:** | Not Used | **Township:** | |
| **Sec. Water Use:** | | **Latitude DD:** | 43.611683 |
| **Total Depth m:** | 3.9 | **Longitude DD:** | -79.602964 |
| **Depth Ref:** | Ground Surface | **UTM Zone:** | 17 |
| **Depth Elev:** | | **Easting:** | 612735 |
| **Drill Method:** | Power auger | **Northing:** | 4829693 |
| **Orig Ground Elev m:** | 130 | **Location Accuracy:** | |
| **Elev Reliabil Note:** | | **Accuracy:** | Not Applicable |
| **DEM Ground Elev m:** | 130 | | |
| **Concession:** | | | |
| **Location D:** | | | |
| **Survey D:** | | | |
| **Comments:** | | | |

***Borehole Geology Stratum***

| | | | |
|---|---|---|---|
| **Geology Stratum ID:** | 218481815 | **Mat Consistency:** | Hard |
| **Top Depth:** | 0 | **Material Moisture:** | |
| **Bottom Depth:** | 2.3 | **Material Texture:** | |
| **Material Color:** | Brown | **Non Geo Mat Type:** | |
| **Material 1:** | Till | **Geologic Formation:** | |
| **Material 2:** | Silt | **Geologic Group:** | |
| **Material 3:** | Sand | **Geologic Period:** | |

| | | | |
|---|---|---|---|
| **Material 4:** | Clay | **Depositional Gen:** | glacial |
| **Gsc Material Description:** | | | |
| **Stratum Description:** | TILL,SILT(36), SAND(27),CLAY. GREY,BROWN,GLACIAL,HARD, AGE GLACIAL. | | |
| **Geology Stratum ID:** | 218481816 | **Mat Consistency:** | Hard |
| **Top Depth:** | 2.3 | **Material Moisture:** | |
| **Bottom Depth:** | 3.9 | **Material Texture:** | |
| **Material Color:** | Grey | **Non Geo Mat Type:** | |
| **Material 1:** | Till | **Geologic Formation:** | |
| **Material 2:** | Clay | **Geologic Group:** | |
| **Material 3:** | Shale | **Geologic Period:** | |
| **Material 4:** | | **Depositional Gen:** | glacial |
| **Gsc Material Description:** | | | |
| **Stratum Description:** | TILL,CLAY,SHALE. GREY,GLACIAL,HARD,AGE GLACIAL. 013 005 0000004100075080 **Note: Many records provided by the department have a truncated [Stratum Description] field. | | |

***Source***

| | | | |
|---|---|---|---|
| **Source Type:** | Data Survey | **Source Appl:** | Spatial/Tabular |
| **Source Orig:** | Geological Survey of Canada | **Source Iden:** | 1 |
| **Source Date:** | 1956-1972 | **Scale or Res:** | Varies |
| **Confidence:** | M | **Horizontal:** | NAD27 |
| **Observatio:** | | **Verticalda:** | Mean Average Sea Level |
| **Source Name:** | Urban Geology Automated Information System (UGAIS) | | |
| **Source Details:** | File: TOR1B.txt RecordID: 057680 NTS_Sheet: 30M12A | | |
| **Confiden 1:** | Reliable information but incomplete. | | |

***Source List***

| | | | |
|---|---|---|---|
| **Source Identifier:** | 1 | **Horizontal Datum:** | NAD27 |
| **Source Type:** | Data Survey | **Vertical Datum:** | Mean Average Sea Level |
| **Source Date:** | 1956-1972 | **Projection Name:** | Universal Transverse Mercator |
| **Scale or Resolution:** | Varies | | |
| **Source Name:** | Urban Geology Automated Information System (UGAIS) | | |
| **Source Originators:** | Geological Survey of Canada | | |

---

**15** | ***1 of 27*** | ***NE/27.6*** | ***130.4 / 0.75*** | ***1125 Bloor Street East Mississauga ON*** | ***EHS***

| | | | |
|---|---|---|---|
| **Order No:** | 20040323012 | **Nearest Intersection:** | Runningbrook Cr. |
| **Status:** | C | **Municipality:** | |
| **Report Type:** | Basic Report | **Client Prov/State:** | ON |
| **Report Date:** | 4/1/04 | **Search Radius (km):** | 0.25 |
| **Date Received:** | 3/23/04 | **X:** | -79.599854 |
| **Previous Site Name:** | | **Y:** | 43.611309 |
| **Lot/Building Size:** | | | |
| **Additional Info Ordered:** | | | |

---

**15** | ***2 of 27*** | ***NE/27.6*** | ***130.4 / 0.75*** | ***1125 Bloor Street West Mississauga ON*** | ***EHS***

| | | | |
|---|---|---|---|
| **Order No:** | 20131008068 | **Nearest Intersection:** | |
| **Status:** | C | **Municipality:** | |
| **Report Type:** | Standard Report | **Client Prov/State:** | ON |
| **Report Date:** | 15-OCT-13 | **Search Radius (km):** | .25 |
| **Date Received:** | 08-OCT-13 | **X:** | -79.600188 |
| **Previous Site Name:** | | **Y:** | 43.611291 |
| **Lot/Building Size:** | | | |
| **Additional Info Ordered:** | Fire Insur. Maps and/or Site Plans; City Directory | | |

---

| Map Key | Number of Records | Direction/ Distance (m) | Elev/Diff (m) | Site | DB |
|---|---|---|---|---|---|
| 15 | 3 of 27 | NE/27.6 | 130.4 / 0.75 | BANGA PHOTOFINISHING<br>1125 BLOOR STREET EAST<br>MISSISSAUGA ON L4Y 2N6 | GEN |

***Generator Info***

| | | | |
|---|---|---|---|
| ***Generator No:*** | ON1828300 | ***Choice of Contact:*** | |
| ***Approval Years:*** | 94,95,96,97,98,99,00,01 | ***Contaminated Fac:*** | |
| ***Status:*** | | ***MHSW Facility:*** | |
| ***PO Box No:*** | | ***SIC Code:*** | 6571 |
| ***Country:*** | | | |
| ***Co Admin:*** | | | |
| ***Phone No Admin:*** | | | |
| ***SIC Description:*** | CAMERA/PHOTO. SUPPLY | | |

***Waste Detail(s)***

| | |
|---|---|
| ***Waste Class:*** | 264 |
| ***Waste Class Name:*** | PHOTOPROCESSING WASTES |

| Map Key | Number of Records | Direction/ Distance (m) | Elev/Diff (m) | Site | DB |
|---|---|---|---|---|---|
| 15 | 4 of 27 | NE/27.6 | 130.4 / 0.75 | SHOPPERS DRUG MART<br>1125 BLOOR STREET EAST<br>MISSISSAUGA ON L4Y 2N6 | GEN |

***Generator Info***

| | | | |
|---|---|---|---|
| ***Generator No:*** | ON2285288 | ***Choice of Contact:*** | |
| ***Approval Years:*** | 99,00,01 | ***Contaminated Fac:*** | |
| ***Status:*** | | ***MHSW Facility:*** | |
| ***PO Box No:*** | | ***SIC Code:*** | 6031 |
| ***Country:*** | | | |
| ***Co Admin:*** | | | |
| ***Phone No Admin:*** | | | |
| ***SIC Description:*** | PHARMACIES | | |

***Waste Detail(s)***

| | |
|---|---|
| ***Waste Class:*** | 261 |
| ***Waste Class Name:*** | PHARMACEUTICALS |

***Waste Detail(s)***

| | |
|---|---|
| ***Waste Class:*** | 312 |
| ***Waste Class Name:*** | PATHOLOGICAL WASTES |

| Map Key | Number of Records | Direction/ Distance (m) | Elev/Diff (m) | Site | DB |
|---|---|---|---|---|---|
| 15 | 5 of 27 | NE/27.6 | 130.4 / 0.75 | APPLEWOOD HILLS DENTAL CENTRE<br>1125 BLOOR STREET EAST, UNIT 18A<br>MISSISSAUGA ON L4Y2N6 | GEN |

***Generator Info***

| | | | |
|---|---|---|---|
| ***Generator No:*** | ON8820378 | ***Choice of Contact:*** | CO_OFFICIAL |
| ***Approval Years:*** | 2016 | ***Contaminated Fac:*** | No |
| ***Status:*** | | ***MHSW Facility:*** | No |
| ***PO Box No:*** | | ***SIC Code:*** | 621210 |
| ***Country:*** | Canada | | |

| Map Key | Number of Records | Direction/ Distance (m) | Elev/Diff (m) | Site | DB |
|---|---|---|---|---|---|

***Co Admin:*** Desideria Pura
***Phone No Admin:*** 905-275-2038 Ext.
***SIC Description:*** OFFICES OF DENTISTS

***Waste Detail(s)***

***Waste Class:*** 312
***Waste Class Name:*** PATHOLOGICAL WASTES

---

**15** | ***6 of 27*** | ***NE/27.6*** | ***130.4 / 0.75*** | ***Mohamed Elsabakhawi Drugs Ltd.***
***1125 BLOOR ST. E.***
***Mississauga ON L4Y 2N6*** | ***GEN***

***Generator Info***

***Generator No:*** ON4558027
***Approval Years:*** 2016
***Status:***
***PO Box No:***
***Country:*** Canada
***Co Admin:*** Nastran Najafi-Fard
***Phone No Admin:*** 416-493-1220 Ext.3218
***SIC Description:*** 446110

***Choice of Contact:*** CO_ADMIN
***Contaminated Fac:*** No
***MHSW Facility:*** No
***SIC Code:*** 446110

***Waste Detail(s)***

***Waste Class:*** 312
***Waste Class Name:*** PATHOLOGICAL WASTES

***Waste Detail(s)***

***Waste Class:*** 261
***Waste Class Name:*** PHARMACEUTICALS

---

**15** | ***7 of 27*** | ***NE/27.6*** | ***130.4 / 0.75*** | ***APPLEWOOD HILLS DENTAL CENTRE***
***1125 BLOOR STREET EAST, UNIT 18A***
***MISSISSAUGA ON L4Y2N6*** | ***GEN***

***Generator Info***

***Generator No:*** ON8820378
***Approval Years:*** 2015
***Status:***
***PO Box No:***
***Country:*** Canada
***Co Admin:*** Desideria Pura
***Phone No Admin:*** 905-275-2038 Ext.
***SIC Description:*** OFFICES OF DENTISTS

***Choice of Contact:*** CO_OFFICIAL
***Contaminated Fac:*** No
***MHSW Facility:*** No
***SIC Code:*** 621210

***Waste Detail(s)***

***Waste Class:*** 312
***Waste Class Name:*** PATHOLOGICAL WASTES

---

**15** | ***8 of 27*** | ***NE/27.6*** | ***130.4 / 0.75*** | ***Mohamed Elsabakhawi Drugs Ltd.***
***1125 BLOOR ST. E.*** | ***GEN***

| Map Key | Number of Records | Direction/ Distance (m) | Elev/Diff (m) | Site | DB |
|---|---|---|---|---|---|
| | | | | ***Mississauga ON L4Y 2N6*** | |

***Generator Info***

| | | | |
|---|---|---|---|
| ***Generator No:*** | ON4558027 | ***Choice of Contact:*** | CO_ADMIN |
| ***Approval Years:*** | 2015 | ***Contaminated Fac:*** | No |
| ***Status:*** | | ***MHSW Facility:*** | No |
| ***PO Box No:*** | | ***SIC Code:*** | 446110 |
| ***Country:*** | Canada | | |
| ***Co Admin:*** | Nastran Najafi-Fard | | |
| ***Phone No Admin:*** | 416-493-1220 Ext.3218 | | |
| ***SIC Description:*** | 446110 | | |

***Waste Detail(s)***

| | |
|---|---|
| ***Waste Class:*** | 312 |
| ***Waste Class Name:*** | PATHOLOGICAL WASTES |

***Waste Detail(s)***

| | |
|---|---|
| ***Waste Class:*** | 261 |
| ***Waste Class Name:*** | PHARMACEUTICALS |

---

| Map Key | Number of Records | Direction/ Distance (m) | Elev/Diff (m) | Site | DB |
|---|---|---|---|---|---|
| 15 | ***9 of 27*** | ***NE/27.6*** | ***130.4 / 0.75*** | ***APPLEWOOD HILLS DENTAL CENTRE***<br>***1125 BLOOR STREET EAST, UNIT 18A***<br>***MISSISSAUGA ON L4Y2N6*** | ***GEN*** |

***Generator Info***

| | | | |
|---|---|---|---|
| ***Generator No:*** | ON8820378 | ***Choice of Contact:*** | |
| ***Approval Years:*** | As of Dec 2018 | ***Contaminated Fac:*** | |
| ***Status:*** | Registered | ***MHSW Facility:*** | |
| ***PO Box No:*** | | ***SIC Code:*** | |
| ***Country:*** | Canada | | |
| ***Co Admin:*** | | | |
| ***Phone No Admin:*** | | | |
| ***SIC Description:*** | | | |

***Waste Detail(s)***

| | |
|---|---|
| ***Waste Class:*** | 312 P |
| ***Waste Class Name:*** | Pathological wastes |

---

| Map Key | Number of Records | Direction/ Distance (m) | Elev/Diff (m) | Site | DB |
|---|---|---|---|---|---|
| 15 | ***10 of 27*** | ***NE/27.6*** | ***130.4 / 0.75*** | ***Mohamed Elsabakhawi Drugs Ltd.***<br>***1125 BLOOR ST. E.***<br>***Mississauga ON L4Y 2N6*** | ***GEN*** |

***Generator Info***

| | | | |
|---|---|---|---|
| ***Generator No:*** | ON4558027 | ***Choice of Contact:*** | |
| ***Approval Years:*** | As of Dec 2018 | ***Contaminated Fac:*** | |
| ***Status:*** | Registered | ***MHSW Facility:*** | |
| ***PO Box No:*** | | ***SIC Code:*** | |
| ***Country:*** | Canada | | |
| ***Co Admin:*** | | | |

| Map Key | Number of Records | Direction/ Distance (m) | Elev/Diff (m) | Site | DB |
|---|---|---|---|---|---|

***Phone No Admin:***
***SIC Description:***

***Waste Detail(s)***

***Waste Class:*** 312 P
***Waste Class Name:*** Pathological wastes

***Waste Detail(s)***

***Waste Class:*** 261 A
***Waste Class Name:*** Pharmaceuticals

---

| | | | | | |
|---|---|---|---|---|---|
| 15 | 11 of 27 | NE/27.6 | 130.4 / 0.75 | ***Mohamed Elsabakhawi Drugs Ltd.***<br>***1125 BLOOR ST. E.***<br>***Mississauga ON L4Y 2N6*** | GEN |

***Generator Info***

***Generator No:*** ON4558027
***Approval Years:*** As of Jul 2020
***Status:*** Registered
***PO Box No:***
***Country:*** Canada
***Co Admin:***
***Phone No Admin:***
***SIC Description:***

***Choice of Contact:***
***Contaminated Fac:***
***MHSW Facility:***
***SIC Code:***

***Waste Detail(s)***

***Waste Class:*** 261 A
***Waste Class Name:*** Pharmaceuticals

***Waste Detail(s)***

***Waste Class:*** 312 P
***Waste Class Name:*** Pathological wastes

---

| | | | | | |
|---|---|---|---|---|---|
| 15 | 12 of 27 | NE/27.6 | 130.4 / 0.75 | ***APPLEWOOD HILLS DENTAL CENTRE***<br>***1125 BLOOR STREET EAST, UNIT 18A***<br>***MISSISSAUGA ON L4Y2N6*** | GEN |

***Generator Info***

***Generator No:*** ON8820378
***Approval Years:*** As of Jul 2020
***Status:*** Registered
***PO Box No:***
***Country:*** Canada
***Co Admin:***
***Phone No Admin:***
***SIC Description:***

***Choice of Contact:***
***Contaminated Fac:***
***MHSW Facility:***
***SIC Code:***

***Waste Detail(s)***

***Waste Class:*** 312 P

| Map Key | Number of Records | Direction/ Distance (m) | Elev/Diff (m) | Site | DB |
|---|---|---|---|---|---|
| **Waste Class Name:** | | Pathological wastes | | | |
| 15 | 13 of 27 | NE/27.6 | 130.4 / 0.75 | **Mohamed Elsabakhawi Drugs Ltd.**<br>**1125 BLOOR ST. E.**<br>**Mississauga ON L4Y 2N6** | GEN |

***Generator Info***

| | | | |
|---|---|---|---|
| **Generator No:** | ON4558027 | **Choice of Contact:** | |
| **Approval Years:** | As of Nov 2021 | **Contaminated Fac:** | |
| **Status:** | Registered | **MHSW Facility:** | |
| **PO Box No:** | | **SIC Code:** | |
| **Country:** | Canada | | |
| **Co Admin:** | | | |
| **Phone No Admin:** | | | |
| **SIC Description:** | | | |

***Waste Detail(s)***

| | |
|---|---|
| **Waste Class:** | 261 A |
| **Waste Class Name:** | Pharmaceuticals |

***Waste Detail(s)***

| | |
|---|---|
| **Waste Class:** | 312 P |
| **Waste Class Name:** | Pathological wastes |

| Map Key | Number of Records | Direction/ Distance (m) | Elev/Diff (m) | Site | DB |
|---|---|---|---|---|---|
| 15 | 14 of 27 | NE/27.6 | 130.4 / 0.75 | **APPLEWOOD HILLS DENTAL CENTRE**<br>**1125 BLOOR STREET EAST, UNIT 18A**<br>**MISSISSAUGA ON L4Y2N6** | GEN |

***Generator Info***

| | | | |
|---|---|---|---|
| **Generator No:** | ON8820378 | **Choice of Contact:** | |
| **Approval Years:** | As of Nov 2021 | **Contaminated Fac:** | |
| **Status:** | Registered | **MHSW Facility:** | |
| **PO Box No:** | | **SIC Code:** | |
| **Country:** | Canada | | |
| **Co Admin:** | | | |
| **Phone No Admin:** | | | |
| **SIC Description:** | | | |

***Waste Detail(s)***

| | |
|---|---|
| **Waste Class:** | 312 P |
| **Waste Class Name:** | Pathological wastes |

| Map Key | Number of Records | Direction/ Distance (m) | Elev/Diff (m) | Site | DB |
|---|---|---|---|---|---|
| 15 | 15 of 27 | NE/27.6 | 130.4 / 0.75 | **Shoppers Drug Mart 776**<br>**1125 BLOOR ST. E.**<br>**Mississauga ON** | GEN |

***Generator Info***

| | | | |
|---|---|---|---|
| **Generator No:** | ON4558027 | **Choice of Contact:** | |
| **Approval Years:** | As of Oct 2022 | **Contaminated Fac:** | |

**Status:** Registered
**PO Box No:**
**Country:** Canada
**Co Admin:**
**Phone No Admin:**
**SIC Description:**
**MHSW Facility:**
**SIC Code:**

***Waste Detail(s)***

**Waste Class:** 312 P
**Waste Class Name:** PATHOLOGICAL WASTES

***Waste Detail(s)***

**Waste Class:** 261 A
**Waste Class Name:** PHARMACEUTICALS

***Generator Info (as of Dec 2024)***

**Generator No:** ON4558027
**Generator Company Name:** Shoppers Drug Mart 776
**Street:** 1125 BLOOR ST. E.
**City:** Mississauga
**Province State:** Ontario
**Country:** Canada
**Postal Code:** L4Y2N6
**Waste Class:** 312 P,261 A

**Waste Class Decoded:**

312 - PATHOLOGICAL WASTES; 261 - PHARMACEUTICALS

***Generator Info (as of Apr 2025)***

**Generator Company Name:** Shoppers Drug Mart 776
**Generator Site Address:** 1125 BLOOR ST. E.
**City:** Mississauga
**Province State:** Ontario
**Country:** Canada
**Postal Code:** L4Y2N6
**Waste Class:** 312 P, 261 A

**Waste Class Decoded:**

312 - PATHOLOGICAL WASTES; 261 - PHARMACEUTICALS

**Waste Characteristic Decoded:**

P - Pathological; A - Acutely Hazardous Waste Chem.

***2017 Generator Info***

**Gen No:** ON4558027
**ID:** 18138
**Contaminated Fac:** N
**MHSW Facility:** N
**NAICS Code1:** 446110
**NAICS Code2:**
**NAICS Code3:**
**Choice of Contact:** CO_ADMIN
**Phone No Official:** 905-279-3300 Ext.
**Phone No Admin:** 416-493-1220 Ext.3218
**County Ont:** PEEL (R. M.)
**County Out:**
**District:** 305

| | |
|---|---|
| ***Gen Name:*** | Mohamed Elsabakhawi Drugs Ltd. |
| ***Gen Div:*** | |
| ***Gen Op Name:*** | Shoppers Drug Mart 976 |
| ***Gen Op Div:*** | |
| ***Site Adrs1:*** | 1125 BLOOR ST. E. |
| ***Site Bldg:*** | |
| ***Site Pobox:*** | |
| ***Province In:*** | ONTARIO |
| ***Site Adrs2:*** | |
| ***Site City:*** | Mississauga |
| ***Province Out:*** | |
| ***Site Postal Code:*** | L4Y 2N6 |
| ***Site Country:*** | Canada |
| ***Co Official:*** | Mohamed Elsabakhawi |
| ***Co Admin:*** | Nastran Najafi-Fard |

***2018 Generator Info***

| | | | |
|---|---|---|---|
| ***Gen No:*** | ON4558027 | ***Choice of Contact:*** | CO_ADMIN |
| ***ID:*** | 18178 | ***Phone No Official:*** | 905-279-3300 Ext. |
| ***Contaminated Fac:*** | N | ***Phone No Admin:*** | 416-493-1220 Ext. |
| ***MHSW Facility:*** | N | ***County Ont:*** | PEEL (R. M.) |
| ***NAICS Code1:*** | 446110 | ***County Out:*** | |
| ***NAICS Code2:*** | | ***District:*** | 305 |
| ***NAICS Code3:*** | | | |

| | |
|---|---|
| ***Gen Name:*** | Mohamed Elsabakhawi Drugs Ltd. |
| ***Gen Div:*** | |
| ***Gen Op Name:*** | Shoppers Drug Mart 976 |
| ***Gen Op Div:*** | |
| ***Site Adrs1:*** | 1125 BLOOR ST. E. |
| ***Site Bldg:*** | |
| ***Site Pobox:*** | |
| ***Province In:*** | ONTARIO |
| ***Site Adrs2:*** | |
| ***Site City:*** | Mississauga |
| ***Province Out:*** | |
| ***Site Postal Code:*** | L4Y 2N6 |
| ***Site Country:*** | Canada |
| ***Co Official:*** | Mohamed Elsabakhawi |
| ***Co Admin:*** | Pharmacy Operations Development |

***2019 Generator Info***

| | | | |
|---|---|---|---|
| ***Gen No:*** | ON4558027 | ***Choice of Contact:*** | CO_ADMIN |
| ***ID:*** | 18110 | ***Phone No Official:*** | 905-279-3300 Ext. |
| ***Contaminated Fac:*** | N | ***Phone No Admin:*** | 416-493-1220 Ext. |
| ***MHSW Facility:*** | N | ***County Ont:*** | PEEL (R. M.) |
| ***NAICS Code1:*** | 446110 | ***County Out:*** | |
| ***NAICS Code2:*** | | ***District:*** | 305 |
| ***NAICS Code3:*** | | | |

| | |
|---|---|
| ***Gen Name:*** | Mohamed Elsabakhawi Drugs Ltd. |
| ***Gen Div:*** | |
| ***Gen Op Name:*** | Shoppers Drug Mart 976 |
| ***Gen Op Div:*** | |
| ***Site Adrs1:*** | 1125 BLOOR ST. E. |
| ***Site Bldg:*** | |
| ***Site Pobox:*** | |
| ***Province In:*** | ONTARIO |
| ***Site Adrs2:*** | |
| ***Site City:*** | Mississauga |
| ***Province Out:*** | |
| ***Site Postal Code:*** | L4Y 2N6 |
| ***Site Country:*** | Canada |
| ***Co Official:*** | Mohamed Elsabakhawi |

***Co Admin:*** Pharmacy Operations Development

***2019 Generator Manifest***

| | | | |
|---|---|---|---|
| ***ID:*** | 41008 | ***Sum Received Qty:*** | 16.0 |
| ***Generator No:*** | ON4558027 | ***Waste Class Name:*** | PATHOLOGICAL WASTES |
| ***Receiver Type:*** | 035 | ***Count Manifests:*** | 1 |
| ***Waste Char:*** | P | ***District:*** | 305 |
| ***Waste Code:*** | 312 | | |

***2020 Generator Info***

| | | | |
|---|---|---|---|
| ***Gen No:*** | ON4558027 | ***Choice of Contact:*** | CO_ADMIN |
| ***ID:*** | 17806 | ***Phone No Official:*** | 905-279-3300 Ext. |
| ***Contaminated Fac:*** | N | ***Phone No Admin:*** | 416-493-1220 Ext. |
| ***MHSW Facility:*** | N | ***County Ont:*** | PEEL (R. M.) |
| ***NAICS Code1:*** | 446110 | ***County Out:*** | |
| ***NAICS Code2:*** | | ***District:*** | 305 |
| ***NAICS Code3:*** | | | |

***Gen Name:*** Mohamed Elsabakhawi Drugs Ltd.
***Gen Div:***
***Gen Op Name:*** Shoppers Drug Mart 976
***Gen Op Div:***
***Site Adrs1:*** 1125 BLOOR ST. E.
***Site Bldg:***
***Site Pobox:***
***Province In:*** ONTARIO
***Site Adrs2:***
***Site City:*** Mississauga
***Province Out:***
***Site Postal Code:*** L4Y 2N6
***Site Country:*** Canada
***Co Official:*** Mohamed Elsabakhawi
***Co Admin:*** Pharmacy Operations Development

***2021 Generator Info***

| | | | |
|---|---|---|---|
| ***Gen No:*** | ON4558027 | ***Choice of Contact:*** | CO_ADMIN |
| ***ID:*** | 17911 | ***Phone No Official:*** | 905-279-3300 Ext. |
| ***Contaminated Fac:*** | N | ***Phone No Admin:*** | 416-493-1220 Ext. |
| ***MHSW Facility:*** | N | ***County Ont:*** | PEEL (R. M.) |
| ***NAICS Code1:*** | 446110 | ***County Out:*** | |
| ***NAICS Code2:*** | | ***District:*** | 305 |
| ***NAICS Code3:*** | | | |

***Gen Name:*** Mohamed Elsabakhawi Drugs Ltd.
***Gen Div:***
***Gen Op Name:*** Shoppers Drug Mart 976
***Gen Op Div:***
***Site Adrs1:*** 1125 BLOOR ST. E.
***Site Bldg:***
***Site Pobox:***
***Province In:*** ONTARIO
***Site Adrs2:***
***Site City:*** Mississauga
***Province Out:***
***Site Postal Code:*** L4Y 2N6
***Site Country:*** Canada
***Co Official:*** Mohamed Elsabakhawi
***Co Admin:*** Pharmacy Operations Development

***2021 Generator Manifest***

| Map Key | Number of Records | Direction/ Distance (m) | Elev/Diff (m) | Site | DB |
|---|---|---|---|---|---|

| | | | |
|---|---|---|---|
| **ID:** | 39053 | **Sum Received Qty:** | 20.59 |
| **Generator No:** | ON4558027 | **Waste Class Name:** | PATHOLOGICAL WASTES |
| **Receiver Type:** | 035 | **Count Manifests:** | 1 |
| **Waste Char:** | P | **District:** | 305 |
| **Waste Code:** | 312 | | |

**15** **16 of 27** **NE/27.6** **130.4 / 0.75** **APPLEWOOD HILLS DENTAL CENTRE**
**1125 BLOOR STREET EAST, UNIT 18A**
**MISSISSAUGA ON L4Y2N6** **GEN**

***Generator Info***

| | | | |
|---|---|---|---|
| **Generator No:** | ON8820378 | **Choice of Contact:** | |
| **Approval Years:** | As of Oct 2022 | **Contaminated Fac:** | |
| **Status:** | Registered | **MHSW Facility:** | |
| **PO Box No:** | | **SIC Code:** | |
| **Country:** | Canada | | |
| **Co Admin:** | | | |
| **Phone No Admin:** | | | |
| **SIC Description:** | | | |

***Waste Detail(s)***

| | |
|---|---|
| **Waste Class:** | 312 P |
| **Waste Class Name:** | PATHOLOGICAL WASTES |

***2017 Generator Info***

| | | | |
|---|---|---|---|
| **Gen No:** | ON8820378 | **Choice of Contact:** | CO_OFFICIAL |
| **ID:** | 34458 | **Phone No Official:** | 905-275-2038 Ext. |
| **Contaminated Fac:** | N | **Phone No Admin:** | 905-275-2038 Ext. |
| **MHSW Facility:** | N | **County Ont:** | PEEL (R. M.) |
| **NAICS Code1:** | 621210 | **County Out:** | |
| **NAICS Code2:** | | **District:** | 305 |
| **NAICS Code3:** | | | |

| | |
|---|---|
| **Gen Name:** | APPLEWOOD HILLS DENTAL CENTRE |
| **Gen Div:** | |
| **Gen Op Name:** | APPLEWOOD HILLS DENTAL CENTRE |
| **Gen Op Div:** | |
| **Site Adrs1:** | 1125 BLOOR STREET EAST, UNIT 18A |
| **Site Bldg:** | |
| **Site Pobox:** | |
| **Province In:** | ONTARIO |
| **Site Adrs2:** | |
| **Site City:** | MISSISSAUGA |
| **Province Out:** | |
| **Site Postal Code:** | L4Y2N6 |
| **Site Country:** | Canada |
| **Co Official:** | BAHJAT DANESHVAR |
| **Co Admin:** | Desideria Pura |

***2017 Generator Manifest***

| | | | |
|---|---|---|---|
| **ID:** | 62360 | **Sum Received Qty:** | 12.0 |
| **Generator No:** | ON8820378 | **Waste Class Name:** | PATHOLOGICAL WASTES |
| **Receiver Type:** | 035 | **Count Manifests:** | 1 |
| **Waste Char:** | P | **District:** | 306 |
| **Waste Code:** | 312 | | |

***2018 Generator Info***

| | | | |
|---|---|---|---|
| **Gen No:** | ON8820378 | **Choice of Contact:** | CO_OFFICIAL |
| **ID:** | 35118 | **Phone No Official:** | 905-275-2038 Ext. |
| **Contaminated Fac:** | N | **Phone No Admin:** | 905-275-2038 Ext. |
| **MHSW Facility:** | N | **County Ont:** | PEEL (R. M.) |
| **NAICS Code1:** | 621210 | **County Out:** | |
| **NAICS Code2:** | | **District:** | 305 |
| **NAICS Code3:** | | | |
| **Gen Name:** | APPLEWOOD HILLS DENTAL CENTRE | | |
| **Gen Div:** | | | |
| **Gen Op Name:** | APPLEWOOD HILLS DENTAL CENTRE | | |
| **Gen Op Div:** | | | |
| **Site Adrs1:** | 1125 BLOOR STREET EAST, UNIT 18A | | |
| **Site Bldg:** | | | |
| **Site Pobox:** | | | |
| **Province In:** | ONTARIO | | |
| **Site Adrs2:** | | | |
| **Site City:** | MISSISSAUGA | | |
| **Province Out:** | | | |
| **Site Postal Code:** | L4Y2N6 | | |
| **Site Country:** | Canada | | |
| **Co Official:** | BAHJAT DANESHVAR | | |
| **Co Admin:** | Desideria Pura | | |

***2019 Generator Info***

| | | | |
|---|---|---|---|
| **Gen No:** | ON8820378 | **Choice of Contact:** | CO_OFFICIAL |
| **ID:** | 35585 | **Phone No Official:** | 905-275-2038 Ext. |
| **Contaminated Fac:** | N | **Phone No Admin:** | 905-275-2038 Ext. |
| **MHSW Facility:** | N | **County Ont:** | PEEL (R. M.) |
| **NAICS Code1:** | 621210 | **County Out:** | |
| **NAICS Code2:** | | **District:** | 305 |
| **NAICS Code3:** | | | |
| **Gen Name:** | APPLEWOOD HILLS DENTAL CENTRE | | |
| **Gen Div:** | | | |
| **Gen Op Name:** | APPLEWOOD HILLS DENTAL CENTRE | | |
| **Gen Op Div:** | | | |
| **Site Adrs1:** | 1125 BLOOR STREET EAST, UNIT 18A | | |
| **Site Bldg:** | | | |
| **Site Pobox:** | | | |
| **Province In:** | ONTARIO | | |
| **Site Adrs2:** | | | |
| **Site City:** | MISSISSAUGA | | |
| **Province Out:** | | | |
| **Site Postal Code:** | L4Y2N6 | | |
| **Site Country:** | Canada | | |
| **Co Official:** | BAHJAT DANESHVAR | | |
| **Co Admin:** | Desideria Pura | | |

***2020 Generator Info***

| | | | |
|---|---|---|---|
| **Gen No:** | ON8820378 | **Choice of Contact:** | CO_OFFICIAL |
| **ID:** | 35317 | **Phone No Official:** | 905-275-2038 Ext. |
| **Contaminated Fac:** | N | **Phone No Admin:** | 905-275-2038 Ext. |
| **MHSW Facility:** | N | **County Ont:** | PEEL (R. M.) |
| **NAICS Code1:** | 621210 | **County Out:** | |
| **NAICS Code2:** | | **District:** | 305 |
| **NAICS Code3:** | | | |
| **Gen Name:** | APPLEWOOD HILLS DENTAL CENTRE | | |
| **Gen Div:** | | | |
| **Gen Op Name:** | APPLEWOOD HILLS DENTAL CENTRE | | |
| **Gen Op Div:** | | | |
| **Site Adrs1:** | 1125 BLOOR STREET EAST, UNIT 18A | | |
| **Site Bldg:** | | | |

***Site Pobox:***
***Province In:*** ONTARIO
***Site Adrs2:***
***Site City:*** MISSISSAUGA
***Province Out:***
***Site Postal Code:*** L4Y2N6
***Site Country:*** Canada
***Co Official:*** BAHJAT DANESHVAR
***Co Admin:*** Desideria Pura

***2021 Generator Info***

***Gen No:*** ON8820378
***ID:*** 36191
***Contaminated Fac:*** N
***MHSW Facility:*** N
***NAICS Code1:*** 621210
***NAICS Code2:***
***NAICS Code3:***
***Choice of Contact:*** CO_OFFICIAL
***Phone No Official:*** 905-275-2038 Ext.
***Phone No Admin:*** 905-275-2038 Ext.
***County Ont:*** PEEL (R. M.)
***County Out:***
***District:*** 305
***Gen Name:*** APPLEWOOD HILLS DENTAL CENTRE
***Gen Div:***
***Gen Op Name:*** APPLEWOOD HILLS DENTAL CENTRE
***Gen Op Div:***
***Site Adrs1:*** 1125 BLOOR STREET EAST, UNIT 18A
***Site Bldg:***
***Site Pobox:***
***Province In:*** ONTARIO
***Site Adrs2:***
***Site City:*** MISSISSAUGA
***Province Out:***
***Site Postal Code:*** L4Y2N6
***Site Country:*** Canada
***Co Official:*** BAHJAT DANESHVAR
***Co Admin:*** Desideria Pura

***2021 Generator Manifest***

***ID:*** 61595
***Generator No:*** ON8820378
***Receiver Type:*** 035
***Waste Char:*** P
***Waste Code:*** 312
***Sum Received Qty:*** 5.0
***Waste Class Name:*** PATHOLOGICAL WASTES
***Count Manifests:*** 1
***District:*** 306

| | | | | | |
|---|---|---|---|---|---|
| 15 | *17 of 27* | *NE/27.6* | *130.4 / 0.75* | ***LCBO***<br>***1125 Bloor Street East***<br>***Mississauga ON*** | ***GEN*** |

***Generator Info (as of Dec 2024)***

***Generator No:*** ON001066373
***Generator Company Name:*** LCBO
***Street:*** 1125 Bloor Street East
***City:*** Mississauga
***Province State:*** Ontario
***Country:*** Canada
***Postal Code:*** L4Y 2N6
***Waste Class:*** 212 I

***Waste Class Decoded:***

212 - ALIPHATIC SOLVENTS

***Generator Info (as of Apr 2025)***

***Generator Company Name:*** LCBO
***Generator Site Address:*** 1125 Bloor Street East
***City:*** Mississauga
***Province State:*** Ontario
***Country:*** Canada
***Postal Code:*** L4Y 2N6
***Waste Class:*** 212 I

***Waste Class Decoded:***

212 - ALIPHATIC SOLVENTS

***Waste Characteristic Decoded:***

I - Ignitable

---

**15** | ***18 of 27*** | ***NE/27.6*** | ***130.4 / 0.75*** | ***STROUDAL MARKETING LTD.***
***1125 BLOOR STREET E.***
***MISSISSAUGA ON*** | ***PES***

***Detail Licence No:***
***Licence No:***
***Status:***
***Approval Date:***
***Report Source:***
***Licence Type:*** Vendor
***Licence Type Code:***
***Licence Class:***
***Licence Control:***
***Latitude:***
***Longitude:***
***Lot:***
***Concession:***
***Region:***
***District:***
***County:***
***Trade Name:***
***PDF URL:***

***Operator Box:***
***Operator Class:***
***Operator No:***
***Operator Type:***
***Oper Area Code:***
***Oper Phone No:***
***Operator Ext:***
***Operator Lot:***
***Oper Concession:***
***Operator Region:***
***Operator District:***
***Operator County:***
***Op Municipality:***
***Post Office Box:***
***MOE District:***
***SWP Area Name:***

---

**15** | ***19 of 27*** | ***NE/27.6*** | ***130.4 / 0.75*** | ***STROUDAL MARKETING LTD O/A APPLEWOOD VALUMART***
***1125 BLOOR ST E***
***MISSISSAUGA ON L5Y2N6*** | ***PES***

***Detail Licence No:*** 23-01-10142-0
***Licence No:*** 10142
***Status:***
***Approval Date:***
***Report Source:*** Legacy Licenses (Excluding TS)
***Licence Type:*** Limited Vendor
***Licence Type Code:*** 23
***Licence Class:*** 01
***Licence Control:*** 0
***Latitude:***
***Longitude:***
***Lot:***

***Operator Box:***
***Operator Class:***
***Operator No:***
***Operator Type:***
***Oper Area Code:*** 905
***Oper Phone No:*** 2791353
***Operator Ext:***
***Operator Lot:***
***Oper Concession:***
***Operator Region:*** 3
***Operator District:***
***Operator County:*** 49

| Map Key | Number of Records | Direction/ Distance (m) | Elev/Diff (m) | Site | DB |
|---|---|---|---|---|---|

| | | | | | |
|---|---|---|---|---|---|
| Concession: | | | | Op Municipality: | |
| Region: | 2 | | | Post Office Box: | |
| District: | | | | MOE District: | |
| County: | 67 | | | SWP Area Name: | |
| Trade Name: | | | | | |
| PDF URL: | | | | | |

---

| | | | | | |
|---|---|---|---|---|---|
| 15 | 20 of 27 | NE/27.6 | 130.4 / 0.75 | STROUDAL MARKETING LTD O/A APPLEWOOD VALUMART<br>1125 BLOOR ST E<br>MISSISSAUGA ON L5Y2N6 | PES |

| | | | |
|---|---|---|---|
| Detail Licence No: | | Operator Box: | |
| Licence No: | | Operator Class: | |
| Status: | | Operator No: | |
| Approval Date: | | Operator Type: | |
| Report Source: | | Oper Area Code: | |
| Licence Type: | Vendor | Oper Phone No: | |
| Licence Type Code: | | Operator Ext: | |
| Licence Class: | | Operator Lot: | |
| Licence Control: | | Oper Concession: | |
| Latitude: | | Operator Region: | |
| Longitude: | | Operator District: | |
| Lot: | | Operator County: | |
| Concession: | | Op Municipality: | |
| Region: | | Post Office Box: | |
| District: | | MOE District: | |
| County: | | SWP Area Name: | |
| Trade Name: | | | |
| PDF URL: | | | |

---

| | | | | | |
|---|---|---|---|---|---|
| 15 | 21 of 27 | NE/27.6 | 130.4 / 0.75 | 1125 BLOOR INC.<br>1125 Bloor ST E<br>Mississauga ON L4Y 2N6 | PES |

| | | | |
|---|---|---|---|
| Detail Licence No: | | Operator Box: | |
| Licence No: | L-232-2036903144 | Operator Class: | |
| Status: | Active | Operator No: | |
| Approval Date: | 2018-12-21 | Operator Type: | |
| Report Source: | PEST-Limited Vendor | Oper Area Code: | |
| Licence Type: | Limited Vendor | Oper Phone No: | |
| Licence Type Code: | | Operator Ext: | |
| Licence Class: | | Operator Lot: | |
| Licence Control: | | Oper Concession: | |
| Latitude: | 43.61166667 | Operator Region: | |
| Longitude: | -79.60111111 | Operator District: | |
| Lot: | | Operator County: | |
| Concession: | | Op Municipality: | |
| Region: | | Post Office Box: | |
| District: | | MOE District: | Halton-Peel |
| County: | | SWP Area Name: | Toronto |
| Trade Name: | | | |
| PDF URL: | http://www.accessenvironment.ene.gov.on.ca/AEWeb/ae/ViewDocument.action?documentRefID=2112598 | | |

---

| | | | | | |
|---|---|---|---|---|---|
| 15 | 22 of 27 | NE/27.6 | 130.4 / 0.75 | STROUDAL MARKETING LTD O/A APPLEWOOD VALUMART<br>1125 BLOOR ST E<br>MISSISSAUGA ON L5Y2N6 | PES |

| | | | |
|---|---|---|---|
| Detail Licence No: | | Operator Box: | |

| Map Key | Number of Records | Direction/ Distance (m) | Elev/Diff (m) | Site | DB |
|---|---|---|---|---|---|

| | | | |
|---|---|---|---|
| **Licence No:** | 10142 | **Operator Class:** | |
| **Status:** | | **Operator No:** | |
| **Approval Date:** | | **Operator Type:** | |
| **Report Source:** | Legacy Licenses (Excluding TS) | **Oper Area Code:** | 905 |
| **Licence Type:** | Retail Vendor Class 03 | **Oper Phone No:** | 2791353 |
| **Licence Type Code:** | 21 | **Operator Ext:** | |
| **Licence Class:** | 03 | **Operator Lot:** | |
| **Licence Control:** | | **Oper Concession:** | |
| **Latitude:** | | **Operator Region:** | |
| **Longitude:** | | **Operator District:** | |
| **Lot:** | | **Operator County:** | |
| **Concession:** | | **Op Municipality:** | |
| **Region:** | | **Post Office Box:** | |
| **District:** | | **MOE District:** | |
| **County:** | | **SWP Area Name:** | |
| **Trade Name:** | | | |
| **PDF URL:** | | | |

---

| | | | | | |
|---|---|---|---|---|---|
| 15 | 23 of 27 | NE/27.6 | 130.4 / 0.75 | **TRANSPORT TRUCK**<br>**1125 BLOOR ST. (MALL PARKING LOT) MOTOR VEHICLE (OPERATING FLUID)**<br>**MISSISSAUGA CITY ON** | SPL |

| | | | |
|---|---|---|---|
| **Ref No:** | 74486 | **Municipality No:** | 21102 |
| **Year:** | | **Nature of Damage:** | |
| **Incident Dt:** | 8/10/1992 | **Discharger Report:** | |
| **Dt MOE Arvl on Scn:** | | **Material Group:** | |
| **MOE Reported Dt:** | 8/10/1992 | **Impact to Health:** | |
| **Dt Document Closed:** | | **Agency Involved:** | REG. OF PEEL |
| **Site No:** | | | |
| **MOE Response:** | | | |
| **Site County/District:** | | | |
| **Site Geo Ref Meth:** | | | |
| **Site District Office:** | | | |
| **Nearest Watercourse:** | | | |
| **Site Name:** | | | |
| **Site Address:** | | | |
| **Site Region:** | | | |
| **Site Municipality:** | MISSISSAUGA CITY | | |
| **Site Lot:** | | | |
| **Site Conc:** | | | |
| **Site Geo Ref Accu:** | | | |
| **Site Map Datum:** | | | |
| **Northing:** | | | |
| **Easting:** | | | |
| **Entity Operating Name:** | | | |
| **Client Name:** | | | |
| **Client Type:** | | | |
| **Source Type:** | | | |
| **Incident Cause:** | OTHER CONTAINER LEAK | | |
| **Incident Preceding Spill:** | | | |
| **Incident Reason:** | OTHER | | |
| **Incident Summary:** | LABATT'S -136 L. DIESEL FUEL TO GROUND FROM SADDLE TK., CONTAINED. | | |
| **Environment Impact:** | NOT ANTICIPATED | | |
| **Health Env Consequence:** | | | |
| **Nature of Impact:** | | | |
| **Contaminant Qty:** | | | |
| **Contaminant Qty 1:** | | | |
| **Contaminant Unit:** | | | |
| **Contaminant Code:** | | | |
| **Contaminant Name:** | | | |
| **Contaminant Limit 1:** | | | |
| **Contam Limit Freq 1:** | | | |
| **Contaminant UN No 1:** | | | |

| Map Key | Number of Records | Direction/ Distance (m) | Elev/Diff (m) | Site | DB |
|---|---|---|---|---|---|

***Receiving Medium:*** LAND
***Activity Preceding Spill:***
***Property 2nd Watershed:***
***Property Tertiary Watershed:***
***Sector Type:***
***SAC Action Class:***
***Call Report Locatn Geodata:***
***Time Reported:***
***System Facility Address:***

---

**15** | ***24 of 27*** | ***NE/27.6*** | ***130.4 / 0.75*** | ***SHOPPING MALL (N.O.S.)***
***1125 BLOOR ST. E.***
***MISSISSAUGA CITY ON*** | ***SPL***

***Ref No:*** 92115
***Year:***
***Incident Dt:*** 10/7/1993
***Dt MOE Arvl on Scn:***
***MOE Reported Dt:*** 10/7/1993
***Dt Document Closed:***
***Site No:***
***MOE Response:***
***Site County/District:***
***Site Geo Ref Meth:***
***Site District Office:***
***Nearest Watercourse:***
***Site Name:***
***Site Address:***
***Site Region:***
***Site Municipality:*** MISSISSAUGA CITY
***Site Lot:***
***Site Conc:***
***Site Geo Ref Accu:***
***Site Map Datum:***
***Northing:***
***Easting:***
***Entity Operating Name:***
***Client Name:***
***Client Type:***
***Source Type:***
***Incident Cause:*** UNDERGROUND TANK LEAK
***Incident Preceding Spill:***
***Incident Reason:*** CORROSION
***Incident Summary:*** APPLEWOOD PLAZA: LEAKING UNDERGROUND OIL TANK
***Environment Impact:*** CONFIRMED
***Health Env Consequence:***
***Nature of Impact:*** Soil contamination
***Contaminant Qty:***
***Contaminant Qty 1:***
***Contaminant Unit:***
***Contaminant Code:***
***Contaminant Name:***
***Contaminant Limit 1:***
***Contam Limit Freq 1:***
***Contaminant UN No 1:***
***Receiving Medium:*** LAND
***Activity Preceding Spill:***
***Property 2nd Watershed:***
***Property Tertiary Watershed:***
***Sector Type:***
***SAC Action Class:***
***Call Report Locatn Geodata:***
***Time Reported:***
***System Facility Address:***

***Municipality No:*** 21102
***Nature of Damage:***
***Discharger Report:***
***Material Group:***
***Impact to Health:***
***Agency Involved:***

| Map Key | Number of Records | Direction/ Distance (m) | Elev/Diff (m) | Site | DB |
|---|---|---|---|---|---|
| 15 | 25 of 27 | NE/27.6 | 130.4 / 0.75 | Canada Cartage Systems Limited<br>1125 Bloor St<br>Mississauga ON | SPL |

**Ref No:** 3614-AZH2UG
**Year:**
**Incident Dt:** 2018/06/06
**Dt MOE Arvl on Scn:**
**MOE Reported Dt:** 2018/06/06
**Dt Document Closed:**
**Site No:** NA
**MOE Response:** No
**Site County/District:** Regional Municipality of Peel
**Site Geo Ref Meth:** 10 -100 metres eg. Topographic Map
**Site District Office:** Halton-Peel
**Nearest Watercourse:**
**Site Name:** Applewood Hills Plaza parking lot<UNOFFICIAL>
**Site Address:** 1125 Bloor St
**Site Region:** Central
**Site Municipality:** Mississauga
**Site Lot:**
**Site Conc:**
**Site Geo Ref Accu:** Map
**Site Map Datum:**
**Northing:** 4829610.21
**Easting:** 612961.3
**Entity Operating Name:**
**Client Name:** Canada Cartage Systems Limited
**Client Type:** Corporation
**Source Type:** Truck - Only Saddle Tanks
**Incident Cause:**
**Incident Preceding Spill:** Collision/Accident
**Incident Reason:** Operator/Human Error
**Incident Summary:** Canada Cartage: 350L diesel to asphalt lot, cleaning
**Environment Impact:**
**Health Env Consequence:**
**Nature of Impact:**
**Contaminant Qty:** 350 L
**Contaminant Qty 1:** 350
**Contaminant Unit:** L
**Contaminant Code:** 13
**Contaminant Name:** DIESEL FUEL
**Contaminant Limit 1:**
**Contam Limit Freq 1:**
**Contaminant UN No 1:** 1202
**Receiving Medium:** Land
**Activity Preceding Spill:**
**Property 2nd Watershed:**
**Property Tertiary Watershed:**
**Sector Type:** Other
**SAC Action Class:** Land Spills
**Call Report Locatn Geodata:**
**Time Reported:**
**System Facility Address:**

**Municipality No:**
**Nature of Damage:**
**Discharger Report:**
**Material Group:**
**Impact to Health:** 2 - Minor Environment
**Agency Involved:**

| Map Key | Number of Records | Direction/ Distance (m) | Elev/Diff (m) | Site | DB |
|---|---|---|---|---|---|
| 15 | 26 of 27 | NE/27.6 | 130.4 / 0.75 | 1125 Bloor St. East<br>MISSISSAUGA ON | SPL |

**Ref No:** 1-FI0RN
**Year:**
**Incident Dt:** 5/12/2021 7:00:28 PM

**Municipality No:**
**Nature of Damage:**
**Discharger Report:**

| | | | |
|---|---|---|---|
| **Dt MOE Arvl on Scn:** | | **Material Group:** | |
| **MOE Reported Dt:** | 5/12/2021 10:38:38 PM | **Impact to Health:** | 0 No Impact |
| **Dt Document Closed:** | 5/13/2021 10:51:09 AM | **Agency Involved:** | |
| **Site No:** | | | |
| **MOE Response:** | Desktop Response | | |
| **Site County/District:** | | | |
| **Site Geo Ref Meth:** | | | |
| **Site District Office:** | Halton-Peel District Office | | |
| **Nearest Watercourse:** | | | |
| **Site Name:** | | | |
| **Site Address:** | 1125 Bloor St. East | | |
| **Site Region:** | REGIONAL MUNICIPALITY OF PEEL | | |
| **Site Municipality:** | MISSISSAUGA | | |
| **Site Lot:** | | | |
| **Site Conc:** | | | |
| **Site Geo Ref Accu:** | | | |
| **Site Map Datum:** | | | |
| **Northing:** | | | |
| **Easting:** | | | |
| **Entity Operating Name:** | | | |
| **Client Name:** | | | |
| **Client Type:** | | | |
| **Source Type:** | Valve/Fitting/Piping | | |
| **Incident Cause:** | | | |
| **Incident Preceding Spill:** | Unknown / N/A | | |
| **Incident Reason:** | Unknown | | |
| **Incident Summary:** | TSSA BPV: 600lbs. R507 to atmosphere | | |
| **Environment Impact:** | 1 Minor Impact | | |
| **Health Env Consequence:** | | | |
| **Nature of Impact:** | | | |
| **Contaminant Qty:** | 272 kilogram (kg) | | |
| **Contaminant Qty 1:** | | | |
| **Contaminant Unit:** | | | |
| **Contaminant Code:** | | | |
| **Contaminant Name:** | FREON R-502 | | |
| **Contaminant Limit 1:** | | | |
| **Contam Limit Freq 1:** | | | |
| **Contaminant UN No 1:** | | | |
| **Receiving Medium:** | Air | | |
| **Activity Preceding Spill:** | Unknown | | |
| **Property 2nd Watershed:** | Lake Ontario and Niagara Peninsula | | |
| **Property Tertiary Watershed:** | 02HC-Humber - Don | | |
| **Sector Type:** | HEATING EQUIPMENT AND COMMERCIAL REFRIGERATION EQUIPMENT MANUFACTURING | | |
| **SAC Action Class:** | | | |
| **Call Report Locatn Geodata:** | {"integration_ids":["PR00001821044"],"wkts":["POINT (-79.6013391000 43.6113689000)"],"creation_date":"2021-05-12"} | | |
| **Time Reported:** | | | |
| **System Facility Address:** | | | |

---

| | | | | | |
|---|---|---|---|---|---|
| **15** | ***27 of 27*** | ***NE/27.6*** | ***130.4 / 0.75*** | ***1125 Bloor Street, Missisauga MISSISSAUGA ON*** | ***SPL*** |

| | | | |
|---|---|---|---|
| **Ref No:** | 1-1TE22F | **Municipality No:** | |
| **Year:** | | **Nature of Damage:** | |
| **Incident Dt:** | | **Discharger Report:** | |
| **Dt MOE Arvl on Scn:** | | **Material Group:** | |
| **MOE Reported Dt:** | 5/21/2022 4:31:27 PM | **Impact to Health:** | 0 No Impact |
| **Dt Document Closed:** | 5/30/2022 12:12:56 PM | **Agency Involved:** | |
| **Site No:** | | | |
| **MOE Response:** | Desktop Response | | |
| **Site County/District:** | | | |
| **Site Geo Ref Meth:** | | | |
| **Site District Office:** | Halton-Peel District Office | | |
| **Nearest Watercourse:** | | | |

| Map Key | Number of Records | Direction/ Distance (m) | Elev/Diff (m) | Site | DB |
|---|---|---|---|---|---|

| | |
|---|---|
| **Site Name:** | |
| **Site Address:** | 1125 Bloor Street, Missisauga |
| **Site Region:** | REGIONAL MUNICIPALITY OF PEEL |
| **Site Municipality:** | MISSISSAUGA |
| **Site Lot:** | |
| **Site Conc:** | |
| **Site Geo Ref Accu:** | |
| **Site Map Datum:** | |
| **Northing:** | |
| **Easting:** | |
| **Entity Operating Name:** | |
| **Client Name:** | |
| **Client Type:** | |
| **Source Type:** | Pipeline/Components |
| **Incident Cause:** | |
| **Incident Preceding Spill:** | Unknown / N/A |
| **Incident Reason:** | Severe weather (Specify) |
| **Incident Summary:** | TSSAfsb Enbridge - 1125 Bloor St. Gas release, No service |
| **Environment Impact:** | 1 Minor Impact |
| **Health Env Consequence:** | |
| **Nature of Impact:** | |
| **Contaminant Qty:** | 0 other - see notes |
| **Contaminant Qty 1:** | |
| **Contaminant Unit:** | |
| **Contaminant Code:** | |
| **Contaminant Name:** | NATURAL GAS |
| **Contaminant Limit 1:** | |
| **Contam Limit Freq 1:** | |
| **Contaminant UN No 1:** | |
| **Receiving Medium:** | Air |
| **Activity Preceding Spill:** | Other (specify) |
| **Property 2nd Watershed:** | Lake Ontario and Niagara Peninsula |
| **Property Tertiary Watershed:** | 02HC-Humber - Don |
| **Sector Type:** | NATURAL GAS DISTRIBUTION |
| **SAC Action Class:** | |
| **Call Report Locatn Geodata:** | {"integration_ids":["PR00001821044"],"wkts":["POINT (-79.6013391000 43.6113689000)"],"creation_date":"2022-05-21"} |
| **Time Reported:** | |
| **System Facility Address:** | |

**16** **1 of 1** **SSE/36.5** **130.8 / 1.14** **ON** **BORE**

| | | | |
|---|---|---|---|
| **Borehole ID:** | 637802 | **Inclin FLG:** | No |
| **OGF ID:** | 215538199 | **SP Status:** | Initial Entry |
| **Status:** | | **Surv Elev:** | No |
| **Type:** | Borehole | **Piezometer:** | No |
| **Use:** | Geotechnical/Geological Investigation | **Primary Name:** | |
| **Completion Date:** | JUL-1966 | **Municipality:** | |
| **Static Water Level:** | 0.2 | **Lot:** | |
| **Primary Water Use:** | Not Used | **Township:** | |
| **Sec. Water Use:** | | **Latitude DD:** | 43.609053 |
| **Total Depth m:** | 5 | **Longitude DD:** | -79.601414 |
| **Depth Ref:** | Ground Surface | **UTM Zone:** | 17 |
| **Depth Elev:** | | **Easting:** | 612865 |
| **Drill Method:** | Power auger | **Northing:** | 4829403 |
| **Orig Ground Elev m:** | 132 | **Location Accuracy:** | |
| **Elev Reliabil Note:** | | **Accuracy:** | Not Applicable |
| **DEM Ground Elev m:** | 133 | | |
| **Concession:** | | | |
| **Location D:** | | | |
| **Survey D:** | | | |
| **Comments:** | | | |

***Borehole Geology Stratum***

| | | | |
|---|---|---|---|
| ***Geology Stratum ID:*** | 218481808 | ***Mat Consistency:*** | Hard |
| ***Top Depth:*** | 2.3 | ***Material Moisture:*** | |
| ***Bottom Depth:*** | 5 | ***Material Texture:*** | |
| ***Material Color:*** | Grey | ***Non Geo Mat Type:*** | |
| ***Material 1:*** | Till | ***Geologic Formation:*** | |
| ***Material 2:*** | Clay | ***Geologic Group:*** | |
| ***Material 3:*** | Shale | ***Geologic Period:*** | |
| ***Material 4:*** | | ***Depositional Gen:*** | glacial |
| ***Gsc Material Description:*** | | | |
| ***Stratum Description:*** | TILL,CLAY,SHALE. GREY,GLACIAL,HARD,AGE GLACIAL,WATER STABLE AT 435.2 FEET. 007 00 **Note: Many records provided by the department have a truncated [Stratum Description] field. | | |

| | | | |
|---|---|---|---|
| ***Geology Stratum ID:*** | 218481807 | ***Mat Consistency:*** | Stiff |
| ***Top Depth:*** | 0 | ***Material Moisture:*** | |
| ***Bottom Depth:*** | 2.3 | ***Material Texture:*** | |
| ***Material Color:*** | Brown | ***Non Geo Mat Type:*** | |
| ***Material 1:*** | Till | ***Geologic Formation:*** | |
| ***Material 2:*** | Sand | ***Geologic Group:*** | |
| ***Material 3:*** | Silt | ***Geologic Period:*** | |
| ***Material 4:*** | Clay | ***Depositional Gen:*** | glacial |
| ***Gsc Material Description:*** | | | |
| ***Stratum Description:*** | TILL,SAND(37), SILT(36),CLAY. BROWN,GREY,GLACIAL,STIFF, AGE GLACIAL. | | |

***Source***

| | | | |
|---|---|---|---|
| ***Source Type:*** | Data Survey | ***Source Appl:*** | Spatial/Tabular |
| ***Source Orig:*** | Geological Survey of Canada | ***Source Iden:*** | 1 |
| ***Source Date:*** | 1956-1972 | ***Scale or Res:*** | Varies |
| ***Confidence:*** | M | ***Horizontal:*** | NAD27 |
| ***Observatio:*** | | ***Verticalda:*** | Mean Average Sea Level |
| ***Source Name:*** | Urban Geology Automated Information System (UGAIS) | | |
| ***Source Details:*** | File: TOR1B.txt RecordID: 057650 NTS_Sheet: 30M12A | | |
| ***Confiden 1:*** | Reliable information but incomplete. | | |

***Source List***

| | | | |
|---|---|---|---|
| ***Source Identifier:*** | 1 | ***Horizontal Datum:*** | NAD27 |
| ***Source Type:*** | Data Survey | ***Vertical Datum:*** | Mean Average Sea Level |
| ***Source Date:*** | 1956-1972 | ***Projection Name:*** | Universal Transverse Mercator |
| ***Scale or Resolution:*** | Varies | | |
| ***Source Name:*** | Urban Geology Automated Information System (UGAIS) | | |
| ***Source Originators:*** | Geological Survey of Canada | | |

| Map Key | Number of Records | Direction/ Distance (m) | Elev/Diff (m) | Site | DB |
|---|---|---|---|---|---|
| 17 | 1 of 1 | WSW/37.8 | 130.8 / 1.11 | PIPELINE HIT - 1/2"<br>3334 RIVERSPRAY CRES,,MISSISSAUGA,ON, L4Y 3M4,CA<br>ON | PINC |

| | | | |
|---|---|---|---|
| ***Incident Id:*** | | ***Pipe Material:*** | |
| ***Incident No:*** | 1509766 | ***Fuel Category:*** | |
| ***Incident Reported Dt:*** | 10/30/2014 | ***Health Impact:*** | |
| ***Type:*** | FS-Pipeline Incident | ***Environment Impact:*** | |
| ***Status Code:*** | | ***Property Damage:*** | |
| ***Tank Status:*** | Not Investigated | ***Service Interrupt:*** | |
| ***Task No:*** | | ***Enforce Policy:*** | |
| ***Spills Action Centre:*** | | ***Public Relation:*** | |
| ***Fuel Type:*** | | ***Pipeline System:*** | |
| ***Fuel Occurrence Tp:*** | | ***PSIG:*** | |
| ***Date of Occurrence:*** | | ***Attribute Category:*** | |
| ***Occurrence Start Dt:*** | | ***Regulator Location:*** | |

| Map Key | Number of Records | Direction/ Distance (m) | Elev/Diff (m) | Site | DB |
|---|---|---|---|---|---|

**Depth:** **Method Details:**
**Customer Acct Name:** PIPELINE HIT - 1/2"
**Incident Address:** 3334 RIVERSPRAY CRES,,MISSISSAUGA,ON,L4Y 3M4,CA
**Operation Type:**
**Pipeline Type:**
**Regulator Type:**
**Summary:**
**Reported By:**
**Affiliation:**
**Occurrence Desc:**
**Damage Reason:**
**Notes:**

---

**18** | **1 of 1** | **ENE/41.1** | **129.8 / 0.18** | **Bloor Street**
**Mississauga ON** | **EHS**

**Order No:** 21031600345
**Status:** C
**Report Type:** Custom Report
**Report Date:** 26-MAY-21
**Date Received:** 16-MAR-21
**Previous Site Name:**
**Lot/Building Size:**
**Additional Info Ordered:** Fire Insur. Maps and/or Site Plans; City Directory

**Nearest Intersection:**
**Municipality:**
**Client Prov/State:** ON
**Search Radius (km):** .25
**X:** -79.60052062
**Y:** 43.61104344

---

**19** | **1 of 8** | **E/44.8** | **129.8 / 0.18** | **1110 Bloor Street East**
**Mississagua ON** | **EHS**

**Order No:** 20131101033
**Status:** C
**Report Type:** Standard Report
**Report Date:** 12-NOV-13
**Date Received:** 01-NOV-13
**Previous Site Name:**
**Lot/Building Size:**
**Additional Info Ordered:**

**Nearest Intersection:**
**Municipality:**
**Client Prov/State:** ON
**Search Radius (km):** .25
**X:** -79.600105
**Y:** 43.610425

---

**19** | **2 of 8** | **E/44.8** | **129.8 / 0.18** | **Dr. Qureshi Dentistry**
**1110 Bloor St East**
**Mississauga ON L4Y2N7** | **GEN**

***Generator Info***

**Generator No:** ON4800405
**Approval Years:** 2015
**Status:**
**PO Box No:**
**Country:** Canada
**Co Admin:**
**Phone No Admin:**
**SIC Description:** OFFICES OF DENTISTS

**Choice of Contact:** CO_OFFICIAL
**Contaminated Fac:** No
**MHSW Facility:** No
**SIC Code:** 621210

***Waste Detail(s)***

**Waste Class:** 312
**Waste Class Name:** PATHOLOGICAL WASTES

---

| Map Key | Number of Records | Direction/ Distance (m) | Elev/Diff (m) | Site | DB |
|---|---|---|---|---|---|
| 19 | 3 of 8 | E/44.8 | 129.8 / 0.18 | Dr. Qureshi Dentistry<br>1110 Bloor St East<br>Mississauga ON L4Y2N7 | GEN |

***Generator Info***

| | | | |
|---|---|---|---|
| ***Generator No:*** | ON4800405 | ***Choice of Contact:*** | CO_OFFICIAL |
| ***Approval Years:*** | 2016 | ***Contaminated Fac:*** | No |
| ***Status:*** | | ***MHSW Facility:*** | No |
| ***PO Box No:*** | | ***SIC Code:*** | 621210 |
| ***Country:*** | Canada | | |
| ***Co Admin:*** | | | |
| ***Phone No Admin:*** | | | |
| ***SIC Description:*** | OFFICES OF DENTISTS | | |

***Waste Detail(s)***

| | |
|---|---|
| ***Waste Class:*** | 312 |
| ***Waste Class Name:*** | PATHOLOGICAL WASTES |

| Map Key | Number of Records | Direction/ Distance (m) | Elev/Diff (m) | Site | DB |
|---|---|---|---|---|---|
| 19 | 4 of 8 | E/44.8 | 129.8 / 0.18 | Dr. Qureshi Dentistry<br>1110 Bloor St East<br>Mississauga ON L4Y2N7 | GEN |

***Generator Info***

| | | | |
|---|---|---|---|
| ***Generator No:*** | ON4800405 | ***Choice of Contact:*** | |
| ***Approval Years:*** | As of Dec 2018 | ***Contaminated Fac:*** | |
| ***Status:*** | Registered | ***MHSW Facility:*** | |
| ***PO Box No:*** | | ***SIC Code:*** | |
| ***Country:*** | Canada | | |
| ***Co Admin:*** | | | |
| ***Phone No Admin:*** | | | |
| ***SIC Description:*** | | | |

***Waste Detail(s)***

| | |
|---|---|
| ***Waste Class:*** | 312 P |
| ***Waste Class Name:*** | Pathological wastes |

| Map Key | Number of Records | Direction/ Distance (m) | Elev/Diff (m) | Site | DB |
|---|---|---|---|---|---|
| 19 | 5 of 8 | E/44.8 | 129.8 / 0.18 | Dr. Qureshi Dentistry<br>1110 Bloor St East<br>Mississauga ON L4Y2N7 | GEN |

***Generator Info***

| | | | |
|---|---|---|---|
| ***Generator No:*** | ON4800405 | ***Choice of Contact:*** | |
| ***Approval Years:*** | As of Oct 2019 | ***Contaminated Fac:*** | |
| ***Status:*** | Registered | ***MHSW Facility:*** | |
| ***PO Box No:*** | | ***SIC Code:*** | |
| ***Country:*** | Canada | | |
| ***Co Admin:*** | | | |
| ***Phone No Admin:*** | | | |
| ***SIC Description:*** | | | |

***Waste Detail(s)***

| Map Key | Number of Records | Direction/ Distance (m) | Elev/Diff (m) | Site | DB |
|---|---|---|---|---|---|
| **Waste Class:** | | 312 P | | | |
| **Waste Class Name:** | | Pathological wastes | | | |
| 19 | 6 of 8 | E/44.8 | 129.8 / 0.18 | **Dr. Qureshi Dentistry**<br>**1110 Bloor St East**<br>**Mississauga ON L4Y2N7** | GEN |

***Generator Info***

| | | | |
|---|---|---|---|
| **Generator No:** | ON4800405 | **Choice of Contact:** | |
| **Approval Years:** | As of Jan 2021 | **Contaminated Fac:** | |
| **Status:** | Registered | **MHSW Facility:** | |
| **PO Box No:** | | **SIC Code:** | |
| **Country:** | Canada | | |
| **Co Admin:** | | | |
| **Phone No Admin:** | | | |
| **SIC Description:** | | | |

***Waste Detail(s)***

| | |
|---|---|
| **Waste Class:** | 312 P |
| **Waste Class Name:** | Pathological wastes |

| Map Key | Number of Records | Direction/ Distance (m) | Elev/Diff (m) | Site | DB |
|---|---|---|---|---|---|
| 19 | 7 of 8 | E/44.8 | 129.8 / 0.18 | **Dr. Qureshi Dentistry**<br>**1110 Bloor St East**<br>**Mississauga ON L4Y2N7** | GEN |

***Generator Info***

| | | | |
|---|---|---|---|
| **Generator No:** | ON4800405 | **Choice of Contact:** | |
| **Approval Years:** | As of Nov 2021 | **Contaminated Fac:** | |
| **Status:** | Registered | **MHSW Facility:** | |
| **PO Box No:** | | **SIC Code:** | |
| **Country:** | Canada | | |
| **Co Admin:** | | | |
| **Phone No Admin:** | | | |
| **SIC Description:** | | | |

***Waste Detail(s)***

| | |
|---|---|
| **Waste Class:** | 312 P |
| **Waste Class Name:** | Pathological wastes |

| Map Key | Number of Records | Direction/ Distance (m) | Elev/Diff (m) | Site | DB |
|---|---|---|---|---|---|
| 19 | 8 of 8 | E/44.8 | 129.8 / 0.18 | **Dr Qureshi dentistry**<br>**1110 Bloor St East**<br>**Mississauga ON** | GEN |

***Generator Info***

| | | | |
|---|---|---|---|
| **Generator No:** | ON4800405 | **Choice of Contact:** | |
| **Approval Years:** | As of Oct 2022 | **Contaminated Fac:** | |
| **Status:** | Registered | **MHSW Facility:** | |
| **PO Box No:** | | **SIC Code:** | |
| **Country:** | Canada | | |
| **Co Admin:** | | | |

***Phone No Admin:***
***SIC Description:***

***Waste Detail(s)***

***Waste Class:*** 312 P
***Waste Class Name:*** PATHOLOGICAL WASTES

***Generator Info (as of Dec 2024)***

***Generator No:*** ON4800405
***Generator Company Name:*** Dr Qureshi dentistry
***Street:*** 1110 Bloor St East
***City:*** Mississauga
***Province State:*** Ontario
***Country:*** Canada
***Postal Code:*** L4Y2N7
***Waste Class:*** 312 P

***Waste Class Decoded:***

312 - PATHOLOGICAL WASTES

***Generator Info (as of Apr 2025)***

***Generator Company Name:*** Dr Qureshi dentistry
***Generator Site Address:*** 1110 Bloor St East
***City:*** Mississauga
***Province State:*** Ontario
***Country:*** Canada
***Postal Code:*** L4Y2N7
***Waste Class:*** 312 P

***Waste Class Decoded:***

312 - PATHOLOGICAL WASTES

***Waste Characteristic Decoded:***

P - Pathological

***2017 Generator Info***

***Gen No:*** ON4800405
***ID:*** 19061
***Contaminated Fac:*** N
***MHSW Facility:*** N
***NAICS Code1:*** 621210
***NAICS Code2:***
***NAICS Code3:***
***Gen Name:*** Dr. Qureshi Dentistry
***Gen Div:***
***Gen Op Name:*** Dr. Qureshi Dentistry
***Gen Op Div:***
***Site Adrs1:*** 1110 Bloor St East
***Site Bldg:***
***Site Pobox:***
***Province In:*** ONTARIO
***Site Adrs2:***
***Site City:*** Mississauga

***Choice of Contact:*** CO_OFFICIAL
***Phone No Official:*** 9052325678 Ext.
***Phone No Admin:***
***County Ont:*** PEEL (R. M.)
***County Out:***
***District:*** 305

***Province Out:***
***Site Postal Code:*** L4Y2N7
***Site Country:*** Canada
***Co Official:*** Fayyaz A Qureshi
***Co Admin:***

***2017 Generator Manifest***

***ID:*** 42894
***Generator No:*** ON4800405
***Receiver Type:*** 035
***Waste Char:*** P
***Waste Code:*** 312
***Sum Received Qty:*** 31.0
***Waste Class Name:*** PATHOLOGICAL WASTES
***Count Manifests:*** 2
***District:*** 306

***2018 Generator Info***

***Gen No:*** ON4800405
***ID:*** 19139
***Contaminated Fac:*** N
***MHSW Facility:*** N
***NAICS Code1:*** 621210
***NAICS Code2:***
***NAICS Code3:***
***Gen Name:*** Dr. Qureshi Dentistry
***Gen Div:***
***Gen Op Name:*** Dr. Qureshi Dentistry
***Gen Op Div:***
***Site Adrs1:*** 1110 Bloor St East
***Site Bldg:***
***Site Pobox:***
***Province In:*** ONTARIO
***Site Adrs2:***
***Site City:*** Mississauga
***Province Out:***
***Site Postal Code:*** L4Y2N7
***Site Country:*** Canada
***Co Official:*** Fayyaz A Qureshi
***Co Admin:***
***Choice of Contact:*** CO_OFFICIAL
***Phone No Official:*** 9052325678 Ext.
***Phone No Admin:***
***County Ont:*** PEEL (R. M.)
***County Out:***
***District:*** 305

***2018 Generator Manifest***

***ID:*** 42795
***Generator No:*** ON4800405
***Receiver Type:*** 035
***Waste Char:*** P
***Waste Code:*** 312
***Sum Received Qty:*** 4.0
***Waste Class Name:*** PATHOLOGICAL WASTES
***Count Manifests:*** 1
***District:*** 306

***2019 Generator Info***

***Gen No:*** ON4800405
***ID:*** 19125
***Contaminated Fac:*** N
***MHSW Facility:*** N
***NAICS Code1:*** 621210
***NAICS Code2:***
***NAICS Code3:***
***Gen Name:*** Dr. Qureshi Dentistry
***Gen Div:***
***Gen Op Name:*** Dr. Qureshi Dentistry
***Gen Op Div:***
***Site Adrs1:*** 1110 Bloor St East
***Site Bldg:***
***Choice of Contact:*** CO_OFFICIAL
***Phone No Official:*** 9052325678 Ext.
***Phone No Admin:***
***County Ont:*** PEEL (R. M.)
***County Out:***
***District:*** 305

***Site Pobox:***
***Province In:*** ONTARIO
***Site Adrs2:***
***Site City:*** Mississauga
***Province Out:***
***Site Postal Code:*** L4Y2N7
***Site Country:*** Canada
***Co Official:*** Fayyaz A Qureshi
***Co Admin:***

***2019 Generator Manifest***

***ID:*** 42293
***Generator No:*** ON4800405
***Receiver Type:*** 035
***Waste Char:*** P
***Waste Code:*** 312
***Sum Received Qty:*** 21.0
***Waste Class Name:*** PATHOLOGICAL WASTES
***Count Manifests:*** 2
***District:*** 306

***2020 Generator Info***

***Gen No:*** ON4800405
***ID:*** 18824
***Contaminated Fac:*** N
***MHSW Facility:*** N
***NAICS Code1:*** 621210
***NAICS Code2:***
***NAICS Code3:***
***Choice of Contact:*** CO_OFFICIAL
***Phone No Official:*** 9052325678 Ext.
***Phone No Admin:***
***County Ont:*** PEEL (R. M.)
***County Out:***
***District:*** 305
***Gen Name:*** Dr. Qureshi Dentistry
***Gen Div:***
***Gen Op Name:*** Dr. Qureshi Dentistry
***Gen Op Div:***
***Site Adrs1:*** 1110 Bloor St East
***Site Bldg:***
***Site Pobox:***
***Province In:*** ONTARIO
***Site Adrs2:***
***Site City:*** Mississauga
***Province Out:***
***Site Postal Code:*** L4Y2N7
***Site Country:*** Canada
***Co Official:*** Fayyaz A Qureshi
***Co Admin:***

***2020 Generator Manifest***

***ID:*** 39079
***Generator No:*** ON4800405
***Receiver Type:*** 035
***Waste Char:*** P
***Waste Code:*** 312
***Sum Received Qty:*** 10.0
***Waste Class Name:*** PATHOLOGICAL WASTES
***Count Manifests:*** 1
***District:*** 306

***2021 Generator Info***

***Gen No:*** ON4800405
***ID:*** 18937
***Contaminated Fac:*** N
***MHSW Facility:*** N
***NAICS Code1:*** 621210
***NAICS Code2:***
***NAICS Code3:***
***Choice of Contact:*** CO_OFFICIAL
***Phone No Official:*** 9052325678 Ext.
***Phone No Admin:***
***County Ont:*** PEEL (R. M.)
***County Out:***
***District:*** 305
***Gen Name:*** Dr. Qureshi Dentistry
***Gen Div:***

| | |
|---|---|
| **Gen Op Name:** | Dr. Qureshi Dentistry |
| **Gen Op Div:** | |
| **Site Adrs1:** | 1110 Bloor St East |
| **Site Bldg:** | |
| **Site Pobox:** | |
| **Province In:** | ONTARIO |
| **Site Adrs2:** | |
| **Site City:** | Mississauga |
| **Province Out:** | |
| **Site Postal Code:** | L4Y2N7 |
| **Site Country:** | Canada |
| **Co Official:** | Fayyaz A Qureshi |
| **Co Admin:** | |

***2021 Generator Manifest***

| | | | |
|---|---|---|---|
| **ID:** | 40330 | **Sum Received Qty:** | 17.0 |
| **Generator No:** | ON4800405 | **Waste Class Name:** | PATHOLOGICAL WASTES |
| **Receiver Type:** | 035 | **Count Manifests:** | 2 |
| **Waste Char:** | P | **District:** | 306 |
| **Waste Code:** | 312 | | |

---

**20** ***1 of 1*** ***NNE/58.2*** ***129.8 / 0.14*** ***ON*** ***BORE***

| | | | |
|---|---|---|---|
| **Borehole ID:** | 646091 | **Inclin FLG:** | No |
| **OGF ID:** | 215546474 | **SP Status:** | Initial Entry |
| **Status:** | | **Surv Elev:** | No |
| **Type:** | Borehole | **Piezometer:** | No |
| **Use:** | Geotechnical/Geological Investigation | **Primary Name:** | |
| **Completion Date:** | APR-1967 | **Municipality:** | |
| **Static Water Level:** | | **Lot:** | |
| **Primary Water Use:** | Not Used | **Township:** | |
| **Sec. Water Use:** | | **Latitude DD:** | 43.611798 |
| **Total Depth m:** | 4.8 | **Longitude DD:** | -79.60135 |
| **Depth Ref:** | Ground Surface | **UTM Zone:** | 17 |
| **Depth Elev:** | | **Easting:** | 612865 |
| **Drill Method:** | Power auger | **Northing:** | 4829708 |
| **Orig Ground Elev m:** | 129 | **Location Accuracy:** | |
| **Elev Reliabil Note:** | | **Accuracy:** | Not Applicable |
| **DEM Ground Elev m:** | 130 | | |
| **Concession:** | | | |
| **Location D:** | | | |
| **Survey D:** | | | |
| **Comments:** | | | |

***Borehole Geology Stratum***

| | | | |
|---|---|---|---|
| **Geology Stratum ID:** | 218513519 | **Mat Consistency:** | Stiff |
| **Top Depth:** | 2 | **Material Moisture:** | |
| **Bottom Depth:** | 3 | **Material Texture:** | |
| **Material Color:** | Brown | **Non Geo Mat Type:** | |
| **Material 1:** | Till | **Geologic Formation:** | |
| **Material 2:** | Silt | **Geologic Group:** | |
| **Material 3:** | Clay | **Geologic Period:** | |
| **Material 4:** | Sand | **Depositional Gen:** | glacial |
| **Gsc Material Description:** | | | |
| **Stratum Description:** | TILL,SILT,CLAY,SAND.GREY,BROWN,GLACIAL,STIFF, AGE GLACIAL. | | |

| | | | |
|---|---|---|---|
| **Geology Stratum ID:** | 218513521 | **Mat Consistency:** | Hard |
| **Top Depth:** | 4 | **Material Moisture:** | |
| **Bottom Depth:** | 4.7 | **Material Texture:** | |
| **Material Color:** | Grey | **Non Geo Mat Type:** | |

| | | | |
|---|---|---|---|
| **Material 1:** | Till | **Geologic Formation:** | |
| **Material 2:** | Silt | **Geologic Group:** | |
| **Material 3:** | Sand | **Geologic Period:** | |
| **Material 4:** | Clay | **Depositional Gen:** | glacial |
| **Gsc Material Description:** | | | |
| **Stratum Description:** | TILL,SILT,SAND,CLAY.GREY,GLACIAL,HARD,AGE GLACIAL. | | |

| | | | |
|---|---|---|---|
| **Geology Stratum ID:** | 218513520 | **Mat Consistency:** | Hard |
| **Top Depth:** | 3 | **Material Moisture:** | |
| **Bottom Depth:** | 4 | **Material Texture:** | |
| **Material Color:** | Brown | **Non Geo Mat Type:** | |
| **Material 1:** | Till | **Geologic Formation:** | |
| **Material 2:** | Silt | **Geologic Group:** | |
| **Material 3:** | Clay | **Geologic Period:** | |
| **Material 4:** | Sand | **Depositional Gen:** | glacial |
| **Gsc Material Description:** | | | |
| **Stratum Description:** | TILL,SILT,CLAY,SAND.GREY,BROWN,GLACIAL,HARD, AGE GLACIAL. | | |

| | | | |
|---|---|---|---|
| **Geology Stratum ID:** | 218513518 | **Mat Consistency:** | |
| **Top Depth:** | 1.7 | **Material Moisture:** | |
| **Bottom Depth:** | 2 | **Material Texture:** | |
| **Material Color:** | Brown | **Non Geo Mat Type:** | |
| **Material 1:** | Soil | **Geologic Formation:** | |
| **Material 2:** | Sand | **Geologic Group:** | |
| **Material 3:** | Silt | **Geologic Period:** | Quaternary |
| **Material 4:** | | **Depositional Gen:** | |
| **Gsc Material Description:** | | | |
| **Stratum Description:** | SOIL,SAND,SILT. BROWN,SURFACE,AGE QUATERNARY. | | |

| | | | |
|---|---|---|---|
| **Geology Stratum ID:** | 218513523 | **Mat Consistency:** | |
| **Top Depth:** | 4.8 | **Material Moisture:** | |
| **Bottom Depth:** | 4.8 | **Material Texture:** | |
| **Material Color:** | Grey | **Non Geo Mat Type:** | |
| **Material 1:** | Bedrock | **Geologic Formation:** | |
| **Material 2:** | Shale | **Geologic Group:** | |
| **Material 3:** | | **Geologic Period:** | Ordovician |
| **Material 4:** | | **Depositional Gen:** | marine |
| **Gsc Material Description:** | | | |
| **Stratum Description:** | BEDROCK,SHALE. GREY,MARINE,AGE ORDOVICIAN. 018 025 024 013 **Note: Many records provided by the department have a truncated [Stratum Description] field. | | |

| | | | |
|---|---|---|---|
| **Geology Stratum ID:** | 218513517 | **Mat Consistency:** | Firm |
| **Top Depth:** | 0 | **Material Moisture:** | |
| **Bottom Depth:** | 1.7 | **Material Texture:** | |
| **Material Color:** | Brown | **Non Geo Mat Type:** | |
| **Material 1:** | Fill | **Geologic Formation:** | |
| **Material 2:** | Silt | **Geologic Group:** | |
| **Material 3:** | Sand | **Geologic Period:** | Quaternary |
| **Material 4:** | Clay | **Depositional Gen:** | fill |
| **Gsc Material Description:** | | | |
| **Stratum Description:** | FILL,SILT,SAND,CLAY.BROWN,FIRM,AGE QUATERNARY. | | |

| | | | |
|---|---|---|---|
| **Geology Stratum ID:** | 218513522 | **Mat Consistency:** | |
| **Top Depth:** | 4.7 | **Material Moisture:** | |
| **Bottom Depth:** | 4.8 | **Material Texture:** | |
| **Material Color:** | Grey | **Non Geo Mat Type:** | |
| **Material 1:** | Shale | **Geologic Formation:** | |
| **Material 2:** | | **Geologic Group:** | |
| **Material 3:** | | **Geologic Period:** | |
| **Material 4:** | | **Depositional Gen:** | glacial |
| **Gsc Material Description:** | | | |
| **Stratum Description:** | SHALE. GREY,WEATHERED,AGE GLACIAL. | | |

***Source***

| | | | |
|---|---|---|---|
| **Source Type:** | Data Survey | **Source Appl:** | Spatial/Tabular |
| **Source Orig:** | Geological Survey of Canada | **Source Iden:** | 1 |
| **Source Date:** | 1956-1972 | **Scale or Res:** | Varies |
| **Confidence:** | M | **Horizontal:** | NAD27 |
| **Observatio:** | | **Verticalda:** | Mean Average Sea Level |
| **Source Name:** | Urban Geology Automated Information System (UGAIS) | | |
| **Source Details:** | File: TOR2.txt RecordID: 141130 NTS_Sheet: 30M12A | | |
| **Confiden 1:** | Reliable information but incomplete. | | |

***Source List***

| | | | |
|---|---|---|---|
| **Source Identifier:** | 1 | **Horizontal Datum:** | NAD27 |
| **Source Type:** | Data Survey | **Vertical Datum:** | Mean Average Sea Level |
| **Source Date:** | 1956-1972 | **Projection Name:** | Universal Transverse Mercator |
| **Scale or Resolution:** | Varies | | |
| **Source Name:** | Urban Geology Automated Information System (UGAIS) | | |
| **Source Originators:** | Geological Survey of Canada | | |

---

**21** ***1 of 1*** ***NE/62.9*** ***129.9 / 0.28*** ***ON*** ***BORE***

| | | | |
|---|---|---|---|
| **Borehole ID:** | 646089 | **Inclin FLG:** | No |
| **OGF ID:** | 215546472 | **SP Status:** | Initial Entry |
| **Status:** | | **Surv Elev:** | No |
| **Type:** | Borehole | **Piezometer:** | No |
| **Use:** | Geotechnical/Geological Investigation | **Primary Name:** | |
| **Completion Date:** | APR-1967 | **Municipality:** | |
| **Static Water Level:** | | **Lot:** | |
| **Primary Water Use:** | Not Used | **Township:** | |
| **Sec. Water Use:** | | **Latitude DD:** | 43.611613 |
| **Total Depth m:** | 6.2 | **Longitude DD:** | -79.600983 |
| **Depth Ref:** | Ground Surface | **UTM Zone:** | 17 |
| **Depth Elev:** | | **Easting:** | 612895 |
| **Drill Method:** | Power auger | **Northing:** | 4829688 |
| **Orig Ground Elev m:** | 129 | **Location Accuracy:** | |
| **Elev Reliabil Note:** | | **Accuracy:** | Not Applicable |
| **DEM Ground Elev m:** | 130 | | |
| **Concession:** | | | |
| **Location D:** | | | |
| **Survey D:** | | | |
| **Comments:** | | | |

***Borehole Geology Stratum***

| | | | |
|---|---|---|---|
| **Geology Stratum ID:** | 218513507 | **Mat Consistency:** | Loose |
| **Top Depth:** | 2.7 | **Material Moisture:** | |
| **Bottom Depth:** | 3.4 | **Material Texture:** | |
| **Material Color:** | Grey | **Non Geo Mat Type:** | |
| **Material 1:** | Sand | **Geologic Formation:** | |
| **Material 2:** | Silt | **Geologic Group:** | |
| **Material 3:** | Organic | **Geologic Period:** | Quaternary |
| **Material 4:** | | **Depositional Gen:** | organic |
| **Gsc Material Description:** | | | |
| **Stratum Description:** | SAND,SILT,ORGANIC. GREY,LOOSE,AGE QUATERNARY. | | |

| | | | |
|---|---|---|---|
| **Geology Stratum ID:** | 218513511 | **Mat Consistency:** | |
| **Top Depth:** | 6.2 | **Material Moisture:** | |
| **Bottom Depth:** | 6.2 | **Material Texture:** | |
| **Material Color:** | | **Non Geo Mat Type:** | |
| **Material 1:** | Bedrock | **Geologic Formation:** | |
| **Material 2:** | Shale | **Geologic Group:** | |
| **Material 3:** | | **Geologic Period:** | Ordovician |
| **Material 4:** | | **Depositional Gen:** | marine |

***Gsc Material Description:***
***Stratum Description:*** BEDROCK,SHALE. MARINE,AGE ORDOVICIAN. 012 014 018 016 **Note: Many records provided by the department have a truncated [Stratum Description] field.

| | | | |
|---|---|---|---|
| ***Geology Stratum ID:*** | 218513505 | ***Mat Consistency:*** | Firm |
| ***Top Depth:*** | 0 | ***Material Moisture:*** | |
| ***Bottom Depth:*** | 2.3 | ***Material Texture:*** | |
| ***Material Color:*** | Brown | ***Non Geo Mat Type:*** | |
| ***Material 1:*** | Fill | ***Geologic Formation:*** | |
| ***Material 2:*** | Sand | ***Geologic Group:*** | |
| ***Material 3:*** | Silt | ***Geologic Period:*** | Quaternary |
| ***Material 4:*** | Clay | ***Depositional Gen:*** | fill |

***Gsc Material Description:***
***Stratum Description:*** FILL,SAND(75), SILT(17),CLAY. GREY,BROWN,FIRM, AGE QUATERNARY.

| | | | |
|---|---|---|---|
| ***Geology Stratum ID:*** | 218513506 | ***Mat Consistency:*** | Soft |
| ***Top Depth:*** | 2.3 | ***Material Moisture:*** | |
| ***Bottom Depth:*** | 2.7 | ***Material Texture:*** | |
| ***Material Color:*** | Black | ***Non Geo Mat Type:*** | |
| ***Material 1:*** | Soil | ***Geologic Formation:*** | |
| ***Material 2:*** | Silt | ***Geologic Group:*** | |
| ***Material 3:*** | | ***Geologic Period:*** | Quaternary |
| ***Material 4:*** | | ***Depositional Gen:*** | |

***Gsc Material Description:***
***Stratum Description:*** SOIL,SILT. BLACK,SURFACE,SOFT, AGE QUATERNARY.

| | | | |
|---|---|---|---|
| ***Geology Stratum ID:*** | 218513509 | ***Mat Consistency:*** | Hard |
| ***Top Depth:*** | 3.8 | ***Material Moisture:*** | |
| ***Bottom Depth:*** | 5.5 | ***Material Texture:*** | |
| ***Material Color:*** | Brown | ***Non Geo Mat Type:*** | |
| ***Material 1:*** | Till | ***Geologic Formation:*** | |
| ***Material 2:*** | Silt | ***Geologic Group:*** | |
| ***Material 3:*** | Clay | ***Geologic Period:*** | |
| ***Material 4:*** | Sand | ***Depositional Gen:*** | glacial |

***Gsc Material Description:***
***Stratum Description:*** TILL,SILT,CLAY,SAND.GREY,BROWN,GLACIAL,HARD, AGE GLACIAL.

| | | | |
|---|---|---|---|
| ***Geology Stratum ID:*** | 218513510 | ***Mat Consistency:*** | Hard |
| ***Top Depth:*** | 5.5 | ***Material Moisture:*** | |
| ***Bottom Depth:*** | 6.2 | ***Material Texture:*** | |
| ***Material Color:*** | Grey | ***Non Geo Mat Type:*** | |
| ***Material 1:*** | Till | ***Geologic Formation:*** | |
| ***Material 2:*** | Silt | ***Geologic Group:*** | |
| ***Material 3:*** | Sand | ***Geologic Period:*** | |
| ***Material 4:*** | Clay | ***Depositional Gen:*** | glacial |

***Gsc Material Description:***
***Stratum Description:*** TILL,SILT,SAND,CLAY.GREY,GLACIAL,HARD,AGE GLACIAL.

| | | | |
|---|---|---|---|
| ***Geology Stratum ID:*** | 218513508 | ***Mat Consistency:*** | Stiff |
| ***Top Depth:*** | 3.4 | ***Material Moisture:*** | |
| ***Bottom Depth:*** | 3.8 | ***Material Texture:*** | |
| ***Material Color:*** | Brown | ***Non Geo Mat Type:*** | |
| ***Material 1:*** | Till | ***Geologic Formation:*** | |
| ***Material 2:*** | Silt | ***Geologic Group:*** | |
| ***Material 3:*** | Clay | ***Geologic Period:*** | |
| ***Material 4:*** | Sand | ***Depositional Gen:*** | glacial |

***Gsc Material Description:***
***Stratum Description:*** TILL,SILT,CLAY,SAND.GREY,BROWN,GLACIAL,STIFF, AGE GLACIAL.

***Source***

| | | | |
|---|---|---|---|
| ***Source Type:*** | Data Survey | ***Source Appl:*** | Spatial/Tabular |
| ***Source Orig:*** | Geological Survey of Canada | ***Source Iden:*** | 1 |
| ***Source Date:*** | 1956-1972 | ***Scale or Res:*** | Varies |
| ***Confidence:*** | H | ***Horizontal:*** | NAD27 |

| Map Key | Number of Records | Direction/ Distance (m) | Elev/Diff (m) | Site | DB |
|---|---|---|---|---|---|

**Observatio:** **Verticalda:** Mean Average Sea Level
**Source Name:** Urban Geology Automated Information System (UGAIS)
**Source Details:** File: TOR2.txt RecordID: 141110 NTS_Sheet: 30M12A
**Confiden 1:** Logged by professional. Exact and complete description of material and properties.

***Source List***

**Source Identifier:** 1
**Source Type:** Data Survey
**Source Date:** 1956-1972
**Scale or Resolution:** Varies
**Source Name:** Urban Geology Automated Information System (UGAIS)
**Source Originators:** Geological Survey of Canada
**Horizontal Datum:** NAD27
**Vertical Datum:** Mean Average Sea Level
**Projection Name:** Universal Transverse Mercator

---

**22** | **1 of 4** | **WNW/67.4** | **128.7 / -0.93** | **3400 Riverspray Cres.**
**Mississauga ON L4Y 3M5** | **EHS**

**Order No:** 20020225005
**Status:** C
**Report Type:** Site Report
**Report Date:** 2/26/02
**Date Received:** 2/25/02
**Previous Site Name:**
**Lot/Building Size:**
**Additional Info Ordered:**
**Nearest Intersection:** see map
**Municipality:**
**Client Prov/State:** ON
**Search Radius (km):** 0.25
**X:** -79.602861
**Y:** 43.611762

---

**22** | **2 of 4** | **WNW/67.4** | **128.7 / -0.93** | **3400 Riverspray Crescent**
**Mississauga ON L4Y 3M5** | **EHS**

**Order No:** 24110501758
**Status:** C
**Report Type:** Standard Report
**Report Date:** 08-NOV-24
**Date Received:** 05-NOV-24
**Previous Site Name:**
**Lot/Building Size:**
**Additional Info Ordered:** Fire Insur. Maps and/or Site Plans; City Directory
**Nearest Intersection:**
**Municipality:**
**Client Prov/State:** ON
**Search Radius (km):** .25
**X:** -79.6036911
**Y:** 43.6114118

---

**22** | **3 of 4** | **WNW/67.4** | **128.7 / -0.93** | **MAWAHEB MAGAZINE**
**3400 RIVERSPRAY CRES SUITE 1707**
**MISSISSAUGA ON L4Y 3M5** | **SCT**

**Established:** 1989
**Plant Size (ft²):** 0
**Employment:** 2

***--Details--***
**Description:** PERIODICALS: PUBLISHING, OR PUBLISHING AND PRINTING
**SIC/NAICS Code:** 2721

---

**22** | **4 of 4** | **WNW/67.4** | **128.7 / -0.93** | **THE WESTWOOD, 3400 RIVERSPRAY CRES.**
**<UNOFFICIAL>**
**Mississauga ON L4Y 3M5** | **SPL**

**Ref No:** 7475-5LRAZ6
**Year:**
**Incident Dt:** 4/19/2003
**Dt MOE Arvl on Scn:**
**Municipality No:**
**Nature of Damage:**
**Discharger Report:**
**Material Group:** Oil

| | | | |
|---|---|---|---|
| **MOE Reported Dt:** | 4/19/2003 | **Impact to Health:** | |
| **Dt Document Closed:** | | **Agency Involved:** | |
| **Site No:** | | | |
| **MOE Response:** | | | |
| **Site County/District:** | | | |
| **Site Geo Ref Meth:** | | | |
| **Site District Office:** | Halton-Peel | | |
| **Nearest Watercourse:** | | | |
| **Site Name:** | THE WESTWOOD, 3400 RIVERSPRAY CRES.<UNOFFICIAL> | | |
| **Site Address:** | | | |
| **Site Region:** | Central | | |
| **Site Municipality:** | Mississauga | | |
| **Site Lot:** | | | |
| **Site Conc:** | | | |
| **Site Geo Ref Accu:** | | | |
| **Site Map Datum:** | | | |
| **Northing:** | | | |
| **Easting:** | | | |
| **Entity Operating Name:** | | | |
| **Client Name:** | | | |
| **Client Type:** | | | |
| **Source Type:** | | | |
| **Incident Cause:** | | | |
| **Incident Preceding Spill:** | | | |
| **Incident Reason:** | | | |
| **Incident Summary:** | Condominium-40 L gasoline to drain,Region. | | |
| **Environment Impact:** | | | |
| **Health Env Consequence:** | | | |
| **Nature of Impact:** | | | |
| **Contaminant Qty:** | | | |
| **Contaminant Qty 1:** | | | |
| **Contaminant Unit:** | | | |
| **Contaminant Code:** | | | |
| **Contaminant Name:** | GASOLINE | | |
| **Contaminant Limit 1:** | | | |
| **Contam Limit Freq 1:** | | | |
| **Contaminant UN No 1:** | | | |
| **Receiving Medium:** | Water | | |
| **Activity Preceding Spill:** | | | |
| **Property 2nd Watershed:** | | | |
| **Property Tertiary Watershed:** | | | |
| **Sector Type:** | | | |
| **SAC Action Class:** | | | |
| **Call Report Locatn Geodata:** | | | |
| **Time Reported:** | | | |
| **System Facility Address:** | | | |

**23** | **1 of 1** | **NNE/67.5** | **127.4 / -2.25** | **ON** | **BORE**

| | | | |
|---|---|---|---|
| **Borehole ID:** | 646092 | **Inclin FLG:** | No |
| **OGF ID:** | 215546475 | **SP Status:** | Initial Entry |
| **Status:** | | **Surv Elev:** | No |
| **Type:** | Borehole | **Piezometer:** | No |
| **Use:** | Geotechnical/Geological Investigation | **Primary Name:** | |
| **Completion Date:** | APR-1967 | **Municipality:** | |
| **Static Water Level:** | | **Lot:** | |
| **Primary Water Use:** | Not Used | **Township:** | |
| **Sec. Water Use:** | | **Latitude DD:** | 43.612071 |
| **Total Depth m:** | 5.6 | **Longitude DD:** | -79.601592 |
| **Depth Ref:** | Ground Surface | **UTM Zone:** | 17 |
| **Depth Elev:** | | **Easting:** | 612845 |
| **Drill Method:** | Power auger | **Northing:** | 4829738 |
| **Orig Ground Elev m:** | 128 | **Location Accuracy:** | |

**Elev Reliabil Note:** **Accuracy:** Not Applicable
**DEM Ground Elev m:** 129
**Concession:**
**Location D:**
**Survey D:**
**Comments:**

***Borehole Geology Stratum***

**Geology Stratum ID:** 218513525 **Mat Consistency:**
**Top Depth:** .4 **Material Moisture:**
**Bottom Depth:** .9 **Material Texture:**
**Material Color:** Brown **Non Geo Mat Type:**
**Material 1:** Soil **Geologic Formation:**
**Material 2:** Silt **Geologic Group:**
**Material 3:** Clay **Geologic Period:** Quaternary
**Material 4:** **Depositional Gen:**
**Gsc Material Description:**
**Stratum Description:** SOIL,SILT,CLAY. BROWN,SURFACE,AGE QUATERNARY.

**Geology Stratum ID:** 218513526 **Mat Consistency:** Stiff
**Top Depth:** .9 **Material Moisture:**
**Bottom Depth:** 2.1 **Material Texture:**
**Material Color:** Grey **Non Geo Mat Type:**
**Material 1:** Till **Geologic Formation:**
**Material 2:** Silt **Geologic Group:**
**Material 3:** Clay **Geologic Period:**
**Material 4:** Sand **Depositional Gen:** glacial
**Gsc Material Description:**
**Stratum Description:** TILL,SILT,CLAY,SAND.GREY,GLACIAL,STIFF, AGE GLACIAL.

**Geology Stratum ID:** 218513527 **Mat Consistency:** Hard
**Top Depth:** 2.1 **Material Moisture:**
**Bottom Depth:** 4 **Material Texture:**
**Material Color:** Brown **Non Geo Mat Type:**
**Material 1:** Till **Geologic Formation:**
**Material 2:** Silt **Geologic Group:**
**Material 3:** Clay **Geologic Period:**
**Material 4:** Sand **Depositional Gen:** glacial
**Gsc Material Description:**
**Stratum Description:** TILL,SILT,CLAY,SAND.GREY,BROWN,GLACIAL,HARD, AGE GLACIAL.

**Geology Stratum ID:** 218513528 **Mat Consistency:** Hard
**Top Depth:** 4 **Material Moisture:**
**Bottom Depth:** 5.6 **Material Texture:**
**Material Color:** Grey **Non Geo Mat Type:**
**Material 1:** Till **Geologic Formation:**
**Material 2:** Silt **Geologic Group:**
**Material 3:** Sand **Geologic Period:**
**Material 4:** Clay **Depositional Gen:** glacial
**Gsc Material Description:**
**Stratum Description:** TILL,SILT,SAND,CLAY.GREY,GLACIAL,HARD,AGE GLACIAL. 023 019 013 00012 **Note: Many records provided by the department have a truncated [Stratum Description] field.

**Geology Stratum ID:** 218513524 **Mat Consistency:**
**Top Depth:** 0 **Material Moisture:**
**Bottom Depth:** .4 **Material Texture:** Medium
**Material Color:** Brown **Non Geo Mat Type:**
**Material 1:** Fill **Geologic Formation:**
**Material 2:** Silt **Geologic Group:**
**Material 3:** Sand **Geologic Period:** Quaternary
**Material 4:** Gravel **Depositional Gen:** fill
**Gsc Material Description:**
**Stratum Description:** FILL,SILT,SAND MEDIUM,GRAVEL. GREY,BROWN,AGE QUATERNARY.

***Source***

| | | | |
|---|---|---|---|
| ***Source Type:*** | Data Survey | ***Source Appl:*** | Spatial/Tabular |
| ***Source Orig:*** | Geological Survey of Canada | ***Source Iden:*** | 1 |
| ***Source Date:*** | 1956-1972 | ***Scale or Res:*** | Varies |
| ***Confidence:*** | M | ***Horizontal:*** | NAD27 |
| ***Observatio:*** | | ***Verticalda:*** | Mean Average Sea Level |
| ***Source Name:*** | Urban Geology Automated Information System (UGAIS) | | |
| ***Source Details:*** | File: TOR2.txt RecordID: 141140 NTS_Sheet: 30M12A | | |
| ***Confiden 1:*** | Reliable information but incomplete. | | |

***Source List***

| | | | |
|---|---|---|---|
| ***Source Identifier:*** | 1 | ***Horizontal Datum:*** | NAD27 |
| ***Source Type:*** | Data Survey | ***Vertical Datum:*** | Mean Average Sea Level |
| ***Source Date:*** | 1956-1972 | ***Projection Name:*** | Universal Transverse Mercator |
| ***Scale or Resolution:*** | Varies | | |
| ***Source Name:*** | Urban Geology Automated Information System (UGAIS) | | |
| ***Source Originators:*** | Geological Survey of Canada | | |

---

**24** ***1 of 1*** ***ENE/67.7*** ***129.8 / 0.18*** ***ON*** ***BORE***

| | | | |
|---|---|---|---|
| ***Borehole ID:*** | 646086 | ***Inclin FLG:*** | No |
| ***OGF ID:*** | 215546469 | ***SP Status:*** | Initial Entry |
| ***Status:*** | | ***Surv Elev:*** | No |
| ***Type:*** | Borehole | ***Piezometer:*** | No |
| ***Use:*** | Geotechnical/Geological Investigation | ***Primary Name:*** | |
| ***Completion Date:*** | APR-1967 | ***Municipality:*** | |
| ***Static Water Level:*** | | ***Lot:*** | |
| ***Primary Water Use:*** | Not Used | ***Township:*** | |
| ***Sec. Water Use:*** | | ***Latitude DD:*** | 43.611429 |
| ***Total Depth m:*** | 6.1 | ***Longitude DD:*** | -79.600615 |
| ***Depth Ref:*** | Ground Surface | ***UTM Zone:*** | 17 |
| ***Depth Elev:*** | | ***Easting:*** | 612925 |
| ***Drill Method:*** | Power auger | ***Northing:*** | 4829668 |
| ***Orig Ground Elev m:*** | 130 | ***Location Accuracy:*** | |
| ***Elev Reliabil Note:*** | | ***Accuracy:*** | Not Applicable |
| ***DEM Ground Elev m:*** | 129 | | |
| ***Concession:*** | | | |
| ***Location D:*** | | | |
| ***Survey D:*** | | | |
| ***Comments:*** | | | |

***Borehole Geology Stratum***

| | | | |
|---|---|---|---|
| ***Geology Stratum ID:*** | 218513490 | ***Mat Consistency:*** | Hard |
| ***Top Depth:*** | 0 | ***Material Moisture:*** | |
| ***Bottom Depth:*** | 2.4 | ***Material Texture:*** | |
| ***Material Color:*** | Brown | ***Non Geo Mat Type:*** | |
| ***Material 1:*** | Till | ***Geologic Formation:*** | |
| ***Material 2:*** | Silt | ***Geologic Group:*** | |
| ***Material 3:*** | Sand | ***Geologic Period:*** | |
| ***Material 4:*** | Clay | ***Depositional Gen:*** | glacial |
| ***Gsc Material Description:*** | | | |
| ***Stratum Description:*** | TILL,SILT,SAND,CLAY.BROWN,GLACIAL,HARD, AGE GLACIAL. | | |

| | | | |
|---|---|---|---|
| ***Geology Stratum ID:*** | 218513491 | ***Mat Consistency:*** | Hard |
| ***Top Depth:*** | 2.4 | ***Material Moisture:*** | |
| ***Bottom Depth:*** | 6.1 | ***Material Texture:*** | |
| ***Material Color:*** | Grey | ***Non Geo Mat Type:*** | |
| ***Material 1:*** | Till | ***Geologic Formation:*** | |

| | | | |
|---|---|---|---|
| **Material 2:** | Silt | **Geologic Group:** | |
| **Material 3:** | Sand | **Geologic Period:** | |
| **Material 4:** | Clay | **Depositional Gen:** | glacial |
| **Gsc Material Description:** | | | |
| **Stratum Description:** | TILL,SILT,SAND,CLAY.GREY,GLACIAL,HARD,AGE GLACIAL. | | |

| | | | |
|---|---|---|---|
| **Geology Stratum ID:** | 218513492 | **Mat Consistency:** | |
| **Top Depth:** | 6.1 | **Material Moisture:** | |
| **Bottom Depth:** | 6.1 | **Material Texture:** | |
| **Material Color:** | Grey | **Non Geo Mat Type:** | |
| **Material 1:** | Bedrock | **Geologic Formation:** | |
| **Material 2:** | Shale | **Geologic Group:** | |
| **Material 3:** | | **Geologic Period:** | Ordovician |
| **Material 4:** | | **Depositional Gen:** | marine |
| **Gsc Material Description:** | | | |
| **Stratum Description:** | BEDROCK,SHALE. GREY,MARINE,AGE ORDOVICIAN. 013 010 00000035000800700020160 0 **Note: Many records provided by the department have a truncated [Stratum Description] field. | | |

***Source***

| | | | |
|---|---|---|---|
| **Source Type:** | Data Survey | **Source Appl:** | Spatial/Tabular |
| **Source Orig:** | Geological Survey of Canada | **Source Iden:** | 1 |
| **Source Date:** | 1956-1972 | **Scale or Res:** | Varies |
| **Confidence:** | H | **Horizontal:** | NAD27 |
| **Observatio:** | | **Verticalda:** | Mean Average Sea Level |
| **Source Name:** | Urban Geology Automated Information System (UGAIS) | | |
| **Source Details:** | File: TOR2.txt RecordID: 141080 NTS_Sheet: 30M12A | | |
| **Confiden 1:** | Logged by professional. Exact and complete description of material and properties. | | |

***Source List***

| | | | |
|---|---|---|---|
| **Source Identifier:** | 1 | **Horizontal Datum:** | NAD27 |
| **Source Type:** | Data Survey | **Vertical Datum:** | Mean Average Sea Level |
| **Source Date:** | 1956-1972 | **Projection Name:** | Universal Transverse Mercator |
| **Scale or Resolution:** | Varies | | |
| **Source Name:** | Urban Geology Automated Information System (UGAIS) | | |
| **Source Originators:** | Geological Survey of Canada | | |

**25** ***1 of 1*** ***NNE/94.4*** ***128.9 / -0.73*** ***ON*** ***BORE***

| | | | |
|---|---|---|---|
| **Borehole ID:** | 646090 | **Inclin FLG:** | No |
| **OGF ID:** | 215546473 | **SP Status:** | Initial Entry |
| **Status:** | | **Surv Elev:** | No |
| **Type:** | Borehole | **Piezometer:** | No |
| **Use:** | Geotechnical/Geological Investigation | **Primary Name:** | |
| **Completion Date:** | APR-1967 | **Municipality:** | |
| **Static Water Level:** | | **Lot:** | |
| **Primary Water Use:** | Not Used | **Township:** | |
| **Sec. Water Use:** | | **Latitude DD:** | 43.612111 |
| **Total Depth m:** | 5.1 | **Longitude DD:** | -79.601157 |
| **Depth Ref:** | Ground Surface | **UTM Zone:** | 17 |
| **Depth Elev:** | | **Easting:** | 612880 |
| **Drill Method:** | Power auger | **Northing:** | 4829743 |
| **Orig Ground Elev m:** | 128 | **Location Accuracy:** | |
| **Elev Reliabil Note:** | | **Accuracy:** | Not Applicable |
| **DEM Ground Elev m:** | 129 | | |
| **Concession:** | | | |
| **Location D:** | | | |
| **Survey D:** | | | |
| **Comments:** | | | |

***Borehole Geology Stratum***

| | | | |
|---|---|---|---|
| ***Geology Stratum ID:*** | 218513512 | ***Mat Consistency:*** | |
| ***Top Depth:*** | 0 | ***Material Moisture:*** | |
| ***Bottom Depth:*** | .2 | ***Material Texture:*** | |
| ***Material Color:*** | | ***Non Geo Mat Type:*** | |
| ***Material 1:*** | Soil | ***Geologic Formation:*** | |
| ***Material 2:*** | Silt | ***Geologic Group:*** | |
| ***Material 3:*** | Clay | ***Geologic Period:*** | Quaternary |
| ***Material 4:*** | | ***Depositional Gen:*** | |
| ***Gsc Material Description:*** | | | |
| ***Stratum Description:*** | SOIL,SILT,CLAY. SURFACE,AGE QUATERNARY. | | |

| | | | |
|---|---|---|---|
| ***Geology Stratum ID:*** | 218513513 | ***Mat Consistency:*** | Hard |
| ***Top Depth:*** | .2 | ***Material Moisture:*** | |
| ***Bottom Depth:*** | 4 | ***Material Texture:*** | |
| ***Material Color:*** | Brown | ***Non Geo Mat Type:*** | |
| ***Material 1:*** | Till | ***Geologic Formation:*** | |
| ***Material 2:*** | Silt | ***Geologic Group:*** | |
| ***Material 3:*** | Sand | ***Geologic Period:*** | |
| ***Material 4:*** | Clay | ***Depositional Gen:*** | glacial |
| ***Gsc Material Description:*** | | | |
| ***Stratum Description:*** | TILL,SILT,SAND,CLAY.BROWN,GLACIAL,HARD, AGE GLACIAL. | | |

| | | | |
|---|---|---|---|
| ***Geology Stratum ID:*** | 218513514 | ***Mat Consistency:*** | Hard |
| ***Top Depth:*** | 4 | ***Material Moisture:*** | |
| ***Bottom Depth:*** | 4.9 | ***Material Texture:*** | |
| ***Material Color:*** | Grey | ***Non Geo Mat Type:*** | |
| ***Material 1:*** | Till | ***Geologic Formation:*** | |
| ***Material 2:*** | Silt | ***Geologic Group:*** | |
| ***Material 3:*** | Clay | ***Geologic Period:*** | |
| ***Material 4:*** | Sand | ***Depositional Gen:*** | glacial |
| ***Gsc Material Description:*** | | | |
| ***Stratum Description:*** | TILL,SILT,CLAY,SAND.GREY,GLACIAL,HARD,AGE GLACIAL. | | |

| | | | |
|---|---|---|---|
| ***Geology Stratum ID:*** | 218513515 | ***Mat Consistency:*** | |
| ***Top Depth:*** | 4.9 | ***Material Moisture:*** | Wet |
| ***Bottom Depth:*** | 5.1 | ***Material Texture:*** | |
| ***Material Color:*** | Grey | ***Non Geo Mat Type:*** | |
| ***Material 1:*** | Shale | ***Geologic Formation:*** | |
| ***Material 2:*** | | ***Geologic Group:*** | |
| ***Material 3:*** | | ***Geologic Period:*** | |
| ***Material 4:*** | | ***Depositional Gen:*** | glacial |
| ***Gsc Material Description:*** | | | |
| ***Stratum Description:*** | SHALE. GREY,WEATHERED,WET, AGE GLACIAL. | | |

| | | | |
|---|---|---|---|
| ***Geology Stratum ID:*** | 218513516 | ***Mat Consistency:*** | |
| ***Top Depth:*** | 5.1 | ***Material Moisture:*** | |
| ***Bottom Depth:*** | 5.1 | ***Material Texture:*** | |
| ***Material Color:*** | Grey | ***Non Geo Mat Type:*** | |
| ***Material 1:*** | Bedrock | ***Geologic Formation:*** | |
| ***Material 2:*** | | ***Geologic Group:*** | |
| ***Material 3:*** | | ***Geologic Period:*** | Ordovician |
| ***Material 4:*** | | ***Depositional Gen:*** | marine |
| ***Gsc Material Description:*** | | | |
| ***Stratum Description:*** | BEDROCK. GREY,MARINE,AGE ORDOVICIAN. 013 011 00005050001300700016010000168030 **Note: Many records provided by the department have a truncated [Stratum Description] field. | | |

***Source***

| | | | |
|---|---|---|---|
| ***Source Type:*** | Data Survey | ***Source Appl:*** | Spatial/Tabular |
| ***Source Orig:*** | Geological Survey of Canada | ***Source Iden:*** | 1 |
| ***Source Date:*** | 1956-1972 | ***Scale or Res:*** | Varies |
| ***Confidence:*** | M | ***Horizontal:*** | NAD27 |
| ***Observatio:*** | | ***Verticalda:*** | Mean Average Sea Level |

**Source Name:** Urban Geology Automated Information System (UGAIS)
**Source Details:** File: TOR2.txt RecordID: 141120 NTS_Sheet: 30M12A
**Confiden 1:** Reliable information but incomplete.

***Source List***

**Source Identifier:** 1
**Source Type:** Data Survey
**Source Date:** 1956-1972
**Scale or Resolution:** Varies
**Source Name:** Urban Geology Automated Information System (UGAIS)
**Source Originators:** Geological Survey of Canada
**Horizontal Datum:** NAD27
**Vertical Datum:** Mean Average Sea Level
**Projection Name:** Universal Transverse Mercator

---

**26** **1 of 2** **SSE/98.0** **132.2 / 2.56** **Weldan Properties Tomken Inc.** **ECA**

**Mississauga ON L5C 1V6**

**Approval No:** 7259-72EKVV
**Approval Date:** 2007-05-04
**Status:** Approved
**Record Type:** ECA
**Link Source:** IDS
**SWP Area Name:** Toronto
**Approval Type:** ECA-Municipal Drinking Water Systems
**Project Type:** Municipal Drinking Water Systems
**Business Name:** Weldan Properties Tomken Inc.
**Address:**
**Full Address:**
**Full PDF Link:**
**PDF Site Location:**
**MOE District:** Halton-Peel
**City:**
**Longitude:** -79.60130000000001
**Latitude:** 43.6085
**Geometry X:**
**Geometry Y:**

---

**26** **2 of 2** **SSE/98.0** **132.2 / 2.56** **Weldan Properties (Tomken) Inc.** **ECA**

**Mississauga ON L5C 1V6**

**Approval No:** 3237-72DSK7
**Approval Date:** 2007-04-20
**Status:** Approved
**Record Type:** ECA
**Link Source:** IDS
**SWP Area Name:** Toronto
**Approval Type:** ECA-MUNICIPAL AND PRIVATE SEWAGE WORKS
**Project Type:** MUNICIPAL AND PRIVATE SEWAGE WORKS
**Business Name:** Weldan Properties (Tomken) Inc.
**Address:**
**Full Address:**
**Full PDF Link:** https://www.accessenvironment.ene.gov.on.ca/instruments/5171-6ZQJYE-14.pdf
**PDF Site Location:**
**MOE District:** Halton-Peel
**City:**
**Longitude:** -79.6013
**Latitude:** 43.6085
**Geometry X:**
**Geometry Y:**

---

**27** **1 of 1** **SW/100.5** **132.1 / 2.42** **ON** **BORE**

**Borehole ID:** 637800
**OGF ID:** 215538197
**Status:**
**Type:** Borehole
**Use:** Geotechnical/Geological Investigation
**Completion Date:** JUL-1966
**Static Water Level:** 0.2
**Primary Water Use:** Not Used
**Sec. Water Use:**
**Inclin FLG:** No
**SP Status:** Initial Entry
**Surv Elev:** No
**Piezometer:** No
**Primary Name:**
**Municipality:**
**Lot:**
**Township:**
**Latitude DD:** 43.609255

| | | | |
|---|---|---|---|
| **Total Depth m:** | 5.5 | **Longitude DD:** | -79.603268 |
| **Depth Ref:** | Ground Surface | **UTM Zone:** | 17 |
| **Depth Elev:** | | **Easting:** | 612715 |
| **Drill Method:** | Power auger | **Northing:** | 4829423 |
| **Orig Ground Elev m:** | 134 | **Location Accuracy:** | |
| **Elev Reliabil Note:** | | **Accuracy:** | Not Applicable |
| **DEM Ground Elev m:** | 134 | | |
| **Concession:** | | | |
| **Location D:** | | | |
| **Survey D:** | | | |
| **Comments:** | | | |

***Borehole Geology Stratum***

| | | | |
|---|---|---|---|
| **Geology Stratum ID:** | 218481802 | **Mat Consistency:** | Compact |
| **Top Depth:** | 0 | **Material Moisture:** | |
| **Bottom Depth:** | .4 | **Material Texture:** | |
| **Material Color:** | Brown | **Non Geo Mat Type:** | |
| **Material 1:** | Till | **Geologic Formation:** | |
| **Material 2:** | Silt | **Geologic Group:** | |
| **Material 3:** | Sand | **Geologic Period:** | |
| **Material 4:** | Clay | **Depositional Gen:** | glacial |
| **Gsc Material Description:** | | | |
| **Stratum Description:** | TILL,SILT(32), SAND(32),CLAY. GREY,BROWN,GLACIAL,COMPACT, AGE GLACIAL. | | |

| | | | |
|---|---|---|---|
| **Geology Stratum ID:** | 218481803 | **Mat Consistency:** | |
| **Top Depth:** | .4 | **Material Moisture:** | Wet |
| **Bottom Depth:** | 1.8 | **Material Texture:** | Coarse |
| **Material Color:** | Brown | **Non Geo Mat Type:** | |
| **Material 1:** | Sand | **Geologic Formation:** | |
| **Material 2:** | Silt | **Geologic Group:** | |
| **Material 3:** | | **Geologic Period:** | |
| **Material 4:** | | **Depositional Gen:** | lacustrine |
| **Gsc Material Description:** | | | |
| **Stratum Description:** | SAND-MEDIUM TO COARSE,SILT. BROWN,GREY,LACUSTRINE,WET, AGE GLACIAL, WATER STABLE AT 439.3 FEET. | | |

| | | | |
|---|---|---|---|
| **Geology Stratum ID:** | 218481804 | **Mat Consistency:** | Dense |
| **Top Depth:** | 1.8 | **Material Moisture:** | |
| **Bottom Depth:** | 5.5 | **Material Texture:** | |
| **Material Color:** | Grey | **Non Geo Mat Type:** | |
| **Material 1:** | Till | **Geologic Formation:** | |
| **Material 2:** | Clay | **Geologic Group:** | |
| **Material 3:** | Shale | **Geologic Period:** | |
| **Material 4:** | Sand | **Depositional Gen:** | glacial |
| **Gsc Material Description:** | | | |
| **Stratum Description:** | TILL,CLAY,SHALE,SANDGREY,GLACIAL,DENSE, AGE GLACIAL. 013 008 0001203300058043 **Note: Many records provided by the department have a truncated [Stratum Description] field. | | |

***Source***

| | | | |
|---|---|---|---|
| **Source Type:** | Data Survey | **Source Appl:** | Spatial/Tabular |
| **Source Orig:** | Geological Survey of Canada | **Source Iden:** | 1 |
| **Source Date:** | 1956-1972 | **Scale or Res:** | Varies |
| **Confidence:** | M | **Horizontal:** | NAD27 |
| **Observatio:** | | **Verticalda:** | Mean Average Sea Level |
| **Source Name:** | Urban Geology Automated Information System (UGAIS) | | |
| **Source Details:** | File: TOR1B.txt RecordID: 057630 NTS_Sheet: 30M12A | | |
| **Confiden 1:** | Reliable information but incomplete. | | |

***Source List***

| | | | |
|---|---|---|---|
| **Source Identifier:** | 1 | **Horizontal Datum:** | NAD27 |

| Map Key | Number of Records | Direction/ Distance (m) | Elev/Diff (m) | Site | DB |
|---|---|---|---|---|---|

| | | | |
|---|---|---|---|
| **Source Type:** | Data Survey | **Vertical Datum:** | Mean Average Sea Level |
| **Source Date:** | 1956-1972 | **Projection Name:** | Universal Transverse Mercator |
| **Scale or Resolution:** | Varies | | |
| **Source Name:** | Urban Geology Automated Information System (UGAIS) | | |
| **Source Originators:** | Geological Survey of Canada | | |

**28** **1 of 2** **SW/104.6** **132.1 / 2.42** **ALECTRA UTILITIES CORPORATION**
**1021 STREAMWAY CRES,,MISSISSAUGA,ON, L4Y 2P3,CA**
**ON**
**PINC**

| | | | |
|---|---|---|---|
| **Incident Id:** | | **Pipe Material:** | |
| **Incident No:** | 2058978 | **Fuel Category:** | |
| **Incident Reported Dt:** | 4/12/2017 | **Health Impact:** | |
| **Type:** | FS-Pipeline Incident | **Environment Impact:** | |
| **Status Code:** | | **Property Damage:** | |
| **Tank Status:** | Pipeline Damage Reason Est | **Service Interrupt:** | |
| **Task No:** | | **Enforce Policy:** | |
| **Spills Action Centre:** | | **Public Relation:** | |
| **Fuel Type:** | | **Pipeline System:** | |
| **Fuel Occurrence Tp:** | | **PSIG:** | |
| **Date of Occurrence:** | | **Attribute Category:** | |
| **Occurrence Start Dt:** | | **Regulator Location:** | |
| **Depth:** | | **Method Details:** | |
| **Customer Acct Name:** | ALECTRA UTILITIES CORPORATION | | |
| **Incident Address:** | 1021 STREAMWAY CRES,,MISSISSAUGA,ON,L4Y 2P3,CA | | |
| **Operation Type:** | | | |
| **Pipeline Type:** | | | |
| **Regulator Type:** | | | |
| **Summary:** | | | |
| **Reported By:** | | | |
| **Affiliation:** | | | |
| **Occurrence Desc:** | | | |
| **Damage Reason:** | | | |
| **Notes:** | | | |

**28** **2 of 2** **SW/104.6** **132.1 / 2.42** **Enbridge Gas Distribution Inc.**
**1021 Streamway Cres**
**Mississauga ON**
**SPL**

| | | | |
|---|---|---|---|
| **Ref No:** | 6704-ALCMPL | **Municipality No:** | |
| **Year:** | | **Nature of Damage:** | |
| **Incident Dt:** | 4/12/2017 | **Discharger Report:** | |
| **Dt MOE Arvl on Scn:** | | **Material Group:** | |
| **MOE Reported Dt:** | 4/12/2017 | **Impact to Health:** | 2 - Minor Environment |
| **Dt Document Closed:** | | **Agency Involved:** | |
| **Site No:** | | | |
| **MOE Response:** | | | |
| **Site County/District:** | Regional Municipality of Peel | | |
| **Site Geo Ref Meth:** | | | |
| **Site District Office:** | Halton-Peel | | |
| **Nearest Watercourse:** | | | |
| **Site Name:** | Resident Address<UNOFFICIAL> | | |
| **Site Address:** | 1021 Streamway Cres | | |
| **Site Region:** | Central | | |
| **Site Municipality:** | Mississauga | | |
| **Site Lot:** | | | |
| **Site Conc:** | | | |
| **Site Geo Ref Accu:** | | | |
| **Site Map Datum:** | | | |
| **Northing:** | | | |
| **Easting:** | | | |
| **Entity Operating Name:** | | | |

| | |
|---|---|
| **Client Name:** | Enbridge Gas Distribution Inc. |
| **Client Type:** | Corporation |
| **Source Type:** | Pipeline/Components |
| **Incident Cause:** | |
| **Incident Preceding Spill:** | Operator/Human error |
| **Incident Reason:** | Operator/Human Error |
| **Incident Summary:** | TSSA FSB: 0.5 in plastic IP pipe; made safe |
| **Environment Impact:** | |
| **Health Env Consequence:** | |
| **Nature of Impact:** | |
| **Contaminant Qty:** | 0 other - see incident description |
| **Contaminant Qty 1:** | 0 |
| **Contaminant Unit:** | other - see incident description |
| **Contaminant Code:** | 35 |
| **Contaminant Name:** | NATURAL GAS (METHANE) |
| **Contaminant Limit 1:** | |
| **Contam Limit Freq 1:** | |
| **Contaminant UN No 1:** | 1075 |
| **Receiving Medium:** | Air |
| **Activity Preceding Spill:** | |
| **Property 2nd Watershed:** | |
| **Property Tertiary Watershed:** | |
| **Sector Type:** | Electric Power Generation |
| **SAC Action Class:** | |
| **Call Report Locatn Geodata:** | |
| **Time Reported:** | |
| **System Facility Address:** | |

**29** | ***1 of 1*** | ***W/105.0*** | ***129.8 / 0.18*** | ***ON*** | ***BORE***

| | | | |
|---|---|---|---|
| **Borehole ID:** | 637798 | **Inclin FLG:** | No |
| **OGF ID:** | 215538195 | **SP Status:** | Initial Entry |
| **Status:** | | **Surv Elev:** | No |
| **Type:** | Borehole | **Piezometer:** | No |
| **Use:** | Geotechnical/Geological Investigation | **Primary Name:** | |
| **Completion Date:** | JUL-1966 | **Municipality:** | |
| **Static Water Level:** | | **Lot:** | |
| **Primary Water Use:** | Not Used | **Township:** | |
| **Sec. Water Use:** | | **Latitude DD:** | 43.610708 |
| **Total Depth m:** | 3.7 | **Longitude DD:** | -79.604226 |
| **Depth Ref:** | Ground Surface | **UTM Zone:** | 17 |
| **Depth Elev:** | | **Easting:** | 612635 |
| **Drill Method:** | Power auger | **Northing:** | 4829583 |
| **Orig Ground Elev m:** | 132 | **Location Accuracy:** | |
| **Elev Reliabil Note:** | | **Accuracy:** | Not Applicable |
| **DEM Ground Elev m:** | 131 | | |
| **Concession:** | | | |
| **Location D:** | | | |
| **Survey D:** | | | |
| **Comments:** | | | |

***Borehole Geology Stratum***

| | | | |
|---|---|---|---|
| **Geology Stratum ID:** | 218481798 | **Mat Consistency:** | Stiff |
| **Top Depth:** | 0 | **Material Moisture:** | |
| **Bottom Depth:** | 1.7 | **Material Texture:** | |
| **Material Color:** | Brown | **Non Geo Mat Type:** | |
| **Material 1:** | Till | **Geologic Formation:** | |
| **Material 2:** | Silt | **Geologic Group:** | |
| **Material 3:** | Clay | **Geologic Period:** | |
| **Material 4:** | | **Depositional Gen:** | glacial |
| **Gsc Material Description:** | | | |

***Stratum Description:*** TILL,SILT(47), CLAY(39). GREY,BROWN,GLACIAL,STIFF, AGE GLACIAL.

| | | | |
|---|---|---|---|
| ***Geology Stratum ID:*** | 218481799 | ***Mat Consistency:*** | Hard |
| ***Top Depth:*** | 1.7 | ***Material Moisture:*** | |
| ***Bottom Depth:*** | 3.7 | ***Material Texture:*** | |
| ***Material Color:*** | Grey | ***Non Geo Mat Type:*** | |
| ***Material 1:*** | Till | ***Geologic Formation:*** | |
| ***Material 2:*** | Clay | ***Geologic Group:*** | |
| ***Material 3:*** | Shale | ***Geologic Period:*** | |
| ***Material 4:*** | | ***Depositional Gen:*** | glacial |

***Gsc Material Description:***

***Stratum Description:*** TILL,CLAY,SHALE. GREY,GLACIAL,HARD,AGE GLACIAL. 016 010 0000001400055110 **Note: Many records provided by the department have a truncated [Stratum Description] field.

***Source***

| | | | |
|---|---|---|---|
| ***Source Type:*** | Data Survey | ***Source Appl:*** | Spatial/Tabular |
| ***Source Orig:*** | Geological Survey of Canada | ***Source Iden:*** | 1 |
| ***Source Date:*** | 1956-1972 | ***Scale or Res:*** | Varies |
| ***Confidence:*** | M | ***Horizontal:*** | NAD27 |
| ***Observatio:*** | | ***Verticalda:*** | Mean Average Sea Level |

***Source Name:*** Urban Geology Automated Information System (UGAIS)

***Source Details:*** File: TOR1B.txt RecordID: 057610 NTS_Sheet: 30M12A

***Confiden 1:*** Reliable information but incomplete.

***Source List***

| | | | |
|---|---|---|---|
| ***Source Identifier:*** | 1 | ***Horizontal Datum:*** | NAD27 |
| ***Source Type:*** | Data Survey | ***Vertical Datum:*** | Mean Average Sea Level |
| ***Source Date:*** | 1956-1972 | ***Projection Name:*** | Universal Transverse Mercator |
| ***Scale or Resolution:*** | Varies | | |

***Source Name:*** Urban Geology Automated Information System (UGAIS)

***Source Originators:*** Geological Survey of Canada

---

**30** ***1 of 1*** ***NNE/106.1*** ***128.0 / -1.63*** ***ON*** ***BORE***

| | | | |
|---|---|---|---|
| ***Borehole ID:*** | 637788 | ***Inclin FLG:*** | No |
| ***OGF ID:*** | 215538185 | ***SP Status:*** | Initial Entry |
| ***Status:*** | | ***Surv Elev:*** | No |
| ***Type:*** | Borehole | ***Piezometer:*** | No |
| ***Use:*** | Geotechnical/Geological Investigation | ***Primary Name:*** | |
| ***Completion Date:*** | SEP-1965 | ***Municipality:*** | |
| ***Static Water Level:*** | | ***Lot:*** | |
| ***Primary Water Use:*** | Not Used | ***Township:*** | |
| ***Sec. Water Use:*** | | ***Latitude DD:*** | 43.612292 |
| ***Total Depth m:*** | 5.2 | ***Longitude DD:*** | -79.601215 |
| ***Depth Ref:*** | Ground Surface | ***UTM Zone:*** | 17 |
| ***Depth Elev:*** | | ***Easting:*** | 612875 |
| ***Drill Method:*** | Power auger | ***Northing:*** | 4829763 |
| ***Orig Ground Elev m:*** | 128 | ***Location Accuracy:*** | |
| ***Elev Reliabil Note:*** | | ***Accuracy:*** | Not Applicable |
| ***DEM Ground Elev m:*** | 129 | | |
| ***Concession:*** | | | |
| ***Location D:*** | | | |
| ***Survey D:*** | | | |
| ***Comments:*** | | | |

***Borehole Geology Stratum***

| | | | |
|---|---|---|---|
| ***Geology Stratum ID:*** | 218481776 | ***Mat Consistency:*** | Loose |
| ***Top Depth:*** | 0 | ***Material Moisture:*** | |

| | | | |
|---|---|---|---|
| **Bottom Depth:** | 3.2 | **Material Texture:** | |
| **Material Color:** | Brown | **Non Geo Mat Type:** | |
| **Material 1:** | Fill | **Geologic Formation:** | |
| **Material 2:** | Sand | **Geologic Group:** | |
| **Material 3:** | Silt | **Geologic Period:** | |
| **Material 4:** | Clay | **Depositional Gen:** | fill |
| **Gsc Material Description:** | | | |
| **Stratum Description:** | FILL,SAND,SILT,CLAY.BROWN,LOOSE. | | |

| | | | |
|---|---|---|---|
| **Geology Stratum ID:** | 218481777 | **Mat Consistency:** | Stiff |
| **Top Depth:** | 3.2 | **Material Moisture:** | |
| **Bottom Depth:** | 5.2 | **Material Texture:** | |
| **Material Color:** | Brown | **Non Geo Mat Type:** | |
| **Material 1:** | Till | **Geologic Formation:** | |
| **Material 2:** | Silt | **Geologic Group:** | |
| **Material 3:** | Clay | **Geologic Period:** | |
| **Material 4:** | | **Depositional Gen:** | glacial |
| **Gsc Material Description:** | | | |
| **Stratum Description:** | TILL,SILT,CLAY. BROWN,GLACIAL,STIFF, AGE GLACIAL. 012 00105020 **Note: Many records provided by the department have a truncated [Stratum Description] field. | | |

***Source***

| | | | |
|---|---|---|---|
| **Source Type:** | Data Survey | **Source Appl:** | Spatial/Tabular |
| **Source Orig:** | Geological Survey of Canada | **Source Iden:** | 1 |
| **Source Date:** | 1956-1972 | **Scale or Res:** | Varies |
| **Confidence:** | M | **Horizontal:** | NAD27 |
| **Observatio:** | | **Verticalda:** | Mean Average Sea Level |
| **Source Name:** | Urban Geology Automated Information System (UGAIS) | | |
| **Source Details:** | File: TOR1B.txt RecordID: 057510 NTS_Sheet: 30M12A | | |
| **Confiden 1:** | Reliable information but incomplete. | | |

***Source List***

| | | | |
|---|---|---|---|
| **Source Identifier:** | 1 | **Horizontal Datum:** | NAD27 |
| **Source Type:** | Data Survey | **Vertical Datum:** | Mean Average Sea Level |
| **Source Date:** | 1956-1972 | **Projection Name:** | Universal Transverse Mercator |
| **Scale or Resolution:** | Varies | | |
| **Source Name:** | Urban Geology Automated Information System (UGAIS) | | |
| **Source Originators:** | Geological Survey of Canada | | |

---

**31** ***1 of 1*** ***NE/106.1*** ***129.2 / -0.49*** ***ON*** ***BORE***

| | | | |
|---|---|---|---|
| **Borehole ID:** | 646087 | **Inclin FLG:** | No |
| **OGF ID:** | 215546470 | **SP Status:** | Initial Entry |
| **Status:** | | **Surv Elev:** | No |
| **Type:** | Borehole | **Piezometer:** | No |
| **Use:** | Geotechnical/Geological Investigation | **Primary Name:** | |
| **Completion Date:** | APR-1967 | **Municipality:** | |
| **Static Water Level:** | 0.2 | **Lot:** | |
| **Primary Water Use:** | Not Used | **Township:** | |
| **Sec. Water Use:** | | **Latitude DD:** | 43.61197 |
| **Total Depth m:** | 5.9 | **Longitude DD:** | -79.600727 |
| **Depth Ref:** | Ground Surface | **UTM Zone:** | 17 |
| **Depth Elev:** | | **Easting:** | 612915 |
| **Drill Method:** | Power auger | **Northing:** | 4829728 |
| **Orig Ground Elev m:** | 128 | **Location Accuracy:** | |
| **Elev Reliabil Note:** | | **Accuracy:** | Not Applicable |
| **DEM Ground Elev m:** | 130 | | |
| **Concession:** | | | |
| **Location D:** | | | |
| **Survey D:** | | | |

***Comments:***

***Borehole Geology Stratum***

| | | | |
|---|---|---|---|
| ***Geology Stratum ID:*** | 218513493 | ***Mat Consistency:*** | Soft |
| ***Top Depth:*** | 0 | ***Material Moisture:*** | |
| ***Bottom Depth:*** | 2.5 | ***Material Texture:*** | |
| ***Material Color:*** | Brown | ***Non Geo Mat Type:*** | |
| ***Material 1:*** | Fill | ***Geologic Formation:*** | |
| ***Material 2:*** | Silt | ***Geologic Group:*** | |
| ***Material 3:*** | Clay | ***Geologic Period:*** | Quaternary |
| ***Material 4:*** | | ***Depositional Gen:*** | fill |
| ***Gsc Material Description:*** | | | |
| ***Stratum Description:*** | FILL,SILT,CLAY. BROWN,SOFT,AGE QUATERNARY. | | |

| | | | |
|---|---|---|---|
| ***Geology Stratum ID:*** | 218513494 | ***Mat Consistency:*** | Soft |
| ***Top Depth:*** | 2.5 | ***Material Moisture:*** | |
| ***Bottom Depth:*** | 3.4 | ***Material Texture:*** | |
| ***Material Color:*** | Black | ***Non Geo Mat Type:*** | |
| ***Material 1:*** | Soil | ***Geologic Formation:*** | |
| ***Material 2:*** | Silt | ***Geologic Group:*** | |
| ***Material 3:*** | Clay | ***Geologic Period:*** | Quaternary |
| ***Material 4:*** | | ***Depositional Gen:*** | |
| ***Gsc Material Description:*** | | | |
| ***Stratum Description:*** | SOIL,SILT,CLAY. BLACK,SURFACE,SOFT, AGE QUATERNARY, WATER STABLE AT 421.7 FEET. | | |

| | | | |
|---|---|---|---|
| ***Geology Stratum ID:*** | 218513497 | ***Mat Consistency:*** | Hard |
| ***Top Depth:*** | 4.8 | ***Material Moisture:*** | |
| ***Bottom Depth:*** | 5.9 | ***Material Texture:*** | |
| ***Material Color:*** | Grey | ***Non Geo Mat Type:*** | |
| ***Material 1:*** | Till | ***Geologic Formation:*** | |
| ***Material 2:*** | Silt | ***Geologic Group:*** | |
| ***Material 3:*** | Clay | ***Geologic Period:*** | |
| ***Material 4:*** | Sand | ***Depositional Gen:*** | glacial |
| ***Gsc Material Description:*** | | | |
| ***Stratum Description:*** | TILL,SILT,CLAY,SAND.GREY,GLACIAL,HARD,AGE GLACIAL. 030 035 017 **Note: Many records provided by the department have a truncated [Stratum Description] field. | | |

| | | | |
|---|---|---|---|
| ***Geology Stratum ID:*** | 218513495 | ***Mat Consistency:*** | Firm |
| ***Top Depth:*** | 3.4 | ***Material Moisture:*** | |
| ***Bottom Depth:*** | 3.8 | ***Material Texture:*** | |
| ***Material Color:*** | Grey | ***Non Geo Mat Type:*** | |
| ***Material 1:*** | Clay | ***Geologic Formation:*** | |
| ***Material 2:*** | Silt | ***Geologic Group:*** | |
| ***Material 3:*** | | ***Geologic Period:*** | Quaternary |
| ***Material 4:*** | | ***Depositional Gen:*** | |
| ***Gsc Material Description:*** | | | |
| ***Stratum Description:*** | CLAY,SILT. GREY,FIRM,AGE QUATERNARY. | | |

| | | | |
|---|---|---|---|
| ***Geology Stratum ID:*** | 218513496 | ***Mat Consistency:*** | Stiff |
| ***Top Depth:*** | 3.8 | ***Material Moisture:*** | |
| ***Bottom Depth:*** | 4.8 | ***Material Texture:*** | |
| ***Material Color:*** | Brown | ***Non Geo Mat Type:*** | |
| ***Material 1:*** | Till | ***Geologic Formation:*** | |
| ***Material 2:*** | Silt | ***Geologic Group:*** | |
| ***Material 3:*** | Clay | ***Geologic Period:*** | |
| ***Material 4:*** | Sand | ***Depositional Gen:*** | glacial |
| ***Gsc Material Description:*** | | | |
| ***Stratum Description:*** | TILL,SILT,CLAY,SAND.GREY,BROWN,GLACIAL,STIFF, AGE GLACIAL. | | |

***Source***

| | | | |
|---|---|---|---|
| ***Source Type:*** | Data Survey | ***Source Appl:*** | Spatial/Tabular |
| ***Source Orig:*** | Geological Survey of Canada | ***Source Iden:*** | 1 |

| Map Key | Number of Records | Direction/ Distance (m) | Elev/Diff (m) | Site | DB |
|---|---|---|---|---|---|

| | | | |
|---|---|---|---|
| **Source Date:** | 1956-1972 | **Scale or Res:** | Varies |
| **Confidence:** | M | **Horizontal:** | NAD27 |
| **Observatio:** | | **Verticalda:** | Mean Average Sea Level |
| **Source Name:** | Urban Geology Automated Information System (UGAIS) | | |
| **Source Details:** | File: TOR2.txt RecordID: 141090 NTS_Sheet: 30M12A | | |
| **Confiden 1:** | Reliable information but incomplete. | | |

***Source List***

| | | | |
|---|---|---|---|
| **Source Identifier:** | 1 | **Horizontal Datum:** | NAD27 |
| **Source Type:** | Data Survey | **Vertical Datum:** | Mean Average Sea Level |
| **Source Date:** | 1956-1972 | **Projection Name:** | Universal Transverse Mercator |
| **Scale or Resolution:** | Varies | | |
| **Source Name:** | Urban Geology Automated Information System (UGAIS) | | |
| **Source Originators:** | Geological Survey of Canada | | |

---

**32** ***1 of 1*** ***NE/110.9*** ***129.2 / -0.45*** ***ON*** ***BORE***

| | | | |
|---|---|---|---|
| **Borehole ID:** | 646088 | **Inclin FLG:** | No |
| **OGF ID:** | 215546471 | **SP Status:** | Initial Entry |
| **Status:** | | **Surv Elev:** | No |
| **Type:** | Borehole | **Piezometer:** | No |
| **Use:** | Geotechnical/Geological Investigation | **Primary Name:** | |
| **Completion Date:** | APR-1967 | **Municipality:** | |
| **Static Water Level:** | | **Lot:** | |
| **Primary Water Use:** | Not Used | **Township:** | |
| **Sec. Water Use:** | | **Latitude DD:** | 43.611786 |
| **Total Depth m:** | 6.2 | **Longitude DD:** | -79.600359 |
| **Depth Ref:** | Ground Surface | **UTM Zone:** | 17 |
| **Depth Elev:** | | **Easting:** | 612945 |
| **Drill Method:** | Power auger | **Northing:** | 4829708 |
| **Orig Ground Elev m:** | 129 | **Location Accuracy:** | |
| **Elev Reliabil Note:** | | **Accuracy:** | Not Applicable |
| **DEM Ground Elev m:** | 129 | | |
| **Concession:** | | | |
| **Location D:** | | | |
| **Survey D:** | | | |
| **Comments:** | | | |

***Borehole Geology Stratum***

| | | | |
|---|---|---|---|
| **Geology Stratum ID:** | 218513503 | **Mat Consistency:** | |
| **Top Depth:** | 5.7 | **Material Moisture:** | |
| **Bottom Depth:** | 6.2 | **Material Texture:** | |
| **Material Color:** | Grey | **Non Geo Mat Type:** | |
| **Material 1:** | Shale | **Geologic Formation:** | |
| **Material 2:** | | **Geologic Group:** | |
| **Material 3:** | | **Geologic Period:** | |
| **Material 4:** | | **Depositional Gen:** | glacial |
| **Gsc Material Description:** | | | |
| **Stratum Description:** | SHALE. GREY,WEATHERED,AGE GLACIAL. | | |

| | | | |
|---|---|---|---|
| **Geology Stratum ID:** | 218513502 | **Mat Consistency:** | Hard |
| **Top Depth:** | 5.4 | **Material Moisture:** | |
| **Bottom Depth:** | 5.7 | **Material Texture:** | |
| **Material Color:** | Grey | **Non Geo Mat Type:** | |
| **Material 1:** | Till | **Geologic Formation:** | |
| **Material 2:** | Silt | **Geologic Group:** | |
| **Material 3:** | Sand | **Geologic Period:** | |
| **Material 4:** | Clay | **Depositional Gen:** | glacial |
| **Gsc Material Description:** | | | |
| **Stratum Description:** | TILL,SILT,SAND,CLAY.GREY,GLACIAL,HARD,AGE GLACIAL. | | |

| | | | |
|---|---|---|---|
| **Geology Stratum ID:** | 218513498 | **Mat Consistency:** | Hard |
| **Top Depth:** | 0 | **Material Moisture:** | |
| **Bottom Depth:** | 3.2 | **Material Texture:** | |
| **Material Color:** | Brown | **Non Geo Mat Type:** | |
| **Material 1:** | Till | **Geologic Formation:** | |
| **Material 2:** | Silt | **Geologic Group:** | |
| **Material 3:** | Sand | **Geologic Period:** | |
| **Material 4:** | Clay | **Depositional Gen:** | glacial |
| **Gsc Material Description:** | | | |
| **Stratum Description:** | TILL,SILT(25), SAND(24),CLAY. BROWN,GLACIAL,HARD, AGE GLACIAL. | | |

| | | | |
|---|---|---|---|
| **Geology Stratum ID:** | 218513500 | **Mat Consistency:** | Hard |
| **Top Depth:** | 4 | **Material Moisture:** | |
| **Bottom Depth:** | 4.7 | **Material Texture:** | |
| **Material Color:** | Grey | **Non Geo Mat Type:** | |
| **Material 1:** | Till | **Geologic Formation:** | |
| **Material 2:** | Silt | **Geologic Group:** | |
| **Material 3:** | Sand | **Geologic Period:** | |
| **Material 4:** | Clay | **Depositional Gen:** | glacial |
| **Gsc Material Description:** | | | |
| **Stratum Description:** | TILL,SILT,SAND,CLAY.GREY,GLACIAL,HARD,AGE GLACIAL. | | |

| | | | |
|---|---|---|---|
| **Geology Stratum ID:** | 218513499 | **Mat Consistency:** | Hard |
| **Top Depth:** | 3.2 | **Material Moisture:** | |
| **Bottom Depth:** | 4 | **Material Texture:** | |
| **Material Color:** | Brown | **Non Geo Mat Type:** | |
| **Material 1:** | Till | **Geologic Formation:** | |
| **Material 2:** | Silt | **Geologic Group:** | |
| **Material 3:** | Sand | **Geologic Period:** | |
| **Material 4:** | Clay | **Depositional Gen:** | glacial |
| **Gsc Material Description:** | | | |
| **Stratum Description:** | TILL,SILT,SAND,CLAY.GREY,BROWN,GLACIAL,HARD, AGE GLACIAL. | | |

| | | | |
|---|---|---|---|
| **Geology Stratum ID:** | 218513501 | **Mat Consistency:** | Hard |
| **Top Depth:** | 4.7 | **Material Moisture:** | |
| **Bottom Depth:** | 5.4 | **Material Texture:** | |
| **Material Color:** | Brown | **Non Geo Mat Type:** | |
| **Material 1:** | Till | **Geologic Formation:** | |
| **Material 2:** | Silt | **Geologic Group:** | |
| **Material 3:** | Sand | **Geologic Period:** | |
| **Material 4:** | Clay | **Depositional Gen:** | glacial |
| **Gsc Material Description:** | | | |
| **Stratum Description:** | TILL,SILT,SAND,CLAY.GREY,BROWN,GLACIAL,HARD, AGE GLACIAL. | | |

| | | | |
|---|---|---|---|
| **Geology Stratum ID:** | 218513504 | **Mat Consistency:** | |
| **Top Depth:** | 6.2 | **Material Moisture:** | |
| **Bottom Depth:** | 6.2 | **Material Texture:** | |
| **Material Color:** | Grey | **Non Geo Mat Type:** | |
| **Material 1:** | Bedrock | **Geologic Formation:** | |
| **Material 2:** | Shale | **Geologic Group:** | |
| **Material 3:** | | **Geologic Period:** | Ordovician |
| **Material 4:** | | **Depositional Gen:** | marine |
| **Gsc Material Description:** | | | |
| **Stratum Description:** | BEDROCK,SHALE. GREY,MARINE,AGE ORDOVICIAN. 014 014 017 023 **Note: Many records provided by the department have a truncated [Stratum Description] field. | | |

***Source***

| | | | |
|---|---|---|---|
| **Source Type:** | Data Survey | **Source Appl:** | Spatial/Tabular |
| **Source Orig:** | Geological Survey of Canada | **Source Iden:** | 1 |
| **Source Date:** | 1956-1972 | **Scale or Res:** | Varies |
| **Confidence:** | M | **Horizontal:** | NAD27 |
| **Observatio:** | | **Verticalda:** | Mean Average Sea Level |
| **Source Name:** | Urban Geology Automated Information System (UGAIS) | | |

**Source Details:** File: TOR2.txt RecordID: 141100 NTS_Sheet: 30M12A
**Confiden 1:** Reliable information but incomplete.

***Source List***

**Source Identifier:** 1
**Source Type:** Data Survey
**Source Date:** 1956-1972
**Scale or Resolution:** Varies
**Source Name:** Urban Geology Automated Information System (UGAIS)
**Source Originators:** Geological Survey of Canada
**Horizontal Datum:** NAD27
**Vertical Datum:** Mean Average Sea Level
**Projection Name:** Universal Transverse Mercator

---

**33** | **1 of 1** | **NNE/111.5** | **127.6 / -2.11** | **117 BLOOR STREET EAST Mississauga ON** | **WWIS**

**Well ID:** 7246990
**Construction Date:**
**Use 1st:** Monitoring and Test Hole
**Use 2nd:** 0
**Final Well Status:** Test Hole
**Water Type:**
**Casing Material:**
**Audit No:** Z216319
**Tag:** A186765
**Constructn Method:**
**Elevation (m):**
**Elevatn Reliabilty:**
**Depth to Bedrock:**
**Well Depth:**
**Overburden/Bedrock:**
**Pump Rate:**
**Static Water Level:**
**Clear/Cloudy:**
**Municipality:** MISSISSAUGA CITY
**Site Info:**
**Flowing (Y/N):**
**Flow Rate:**
**Data Entry Status:**
**Data Src:**
**Date Received:** 08/24/2015
**Selected Flag:** TRUE
**Abandonment Rec:**
**Contractor:** 7241
**Form Version:** 7
**Owner:**
**County:** PEEL
**Lot:**
**Concession:**
**Concession Name:**
**Easting NAD83:**
**Northing NAD83:**
**Zone:**
**UTM Reliability:**

**PDF URL (Map):** https://d2khazk8e83rdv.cloudfront.net/moe_mapping/downloads/2Water/Wells_pdfs/724\7246990.pdf

***Additional Detail(s) (Map)***

**Well Completed Date:** 07/16/2015
**Year Completed:** 2015
**Depth (m):** 5.18
**Latitude:** 43.6123373518645
**Longitude:** -79.601184236212
**X:** -79.60118408575738
**Y:** 43.61233734988164
**Path:** 724\7246990.pdf

***Bore Hole Information***

**Bore Hole ID:** 1005635144
**DP2BR:**
**Spatial Status:**
**Code OB:**
**Code OB Desc:**
**Open Hole:**
**Cluster Kind:**
**Date Completed:** 07/16/2015
**Remarks:**
**Location Method Desc:** on Water Well Record
**Elevrc Desc:**
**Elevation:**
**Elevrc:**
**Zone:** 17
**East83:** 612877.00
**North83:** 4829768.00
**Org CS:** UTM83
**UTMRC:** 4
**UTMRC Desc:** margin of error : 30 m - 100 m
**Location Method:** wwr

***Location Source Date:***
***Improvement Location Source:***
***Improvement Location Method:***
***Source Revision Comment:***
***Supplier Comment:***

***Overburden and Bedrock Materials Interval***

***Formation ID:*** 1005718829
***Layer:*** 2
***Color:*** 6
***General Color:*** BROWN
***Material 1:*** 28
***Material 1 Desc:*** SAND
***Material 2:*** 06
***Material 2 Desc:*** SILT
***Material 3:*** 85
***Material 3 Desc:*** SOFT
***Formation Top Depth:*** 0.6100000143051147
***Formation End Depth:*** 1.5
***Formation End Depth UOM:*** m

***Overburden and Bedrock Materials Interval***

***Formation ID:*** 1005718828
***Layer:*** 1
***Color:*** 6
***General Color:*** BROWN
***Material 1:*** 02
***Material 1 Desc:*** TOPSOIL
***Material 2:***
***Material 2 Desc:***
***Material 3:*** 85
***Material 3 Desc:*** SOFT
***Formation Top Depth:*** 0.0
***Formation End Depth:*** 0.6100000143051147
***Formation End Depth UOM:*** m

***Overburden and Bedrock Materials Interval***

***Formation ID:*** 1005718831
***Layer:*** 4
***Color:*** 2
***General Color:*** GREY
***Material 1:*** 34
***Material 1 Desc:*** TILL
***Material 2:***
***Material 2 Desc:***
***Material 3:*** 73
***Material 3 Desc:*** HARD
***Formation Top Depth:*** 3.0999999046325684
***Formation End Depth:*** 5.179999828338623
***Formation End Depth UOM:*** m

***Overburden and Bedrock Materials Interval***

***Formation ID:*** 1005718830
***Layer:*** 3

| | |
|---|---|
| ***Color:*** | 2 |
| ***General Color:*** | GREY |
| ***Material 1:*** | 06 |
| ***Material 1 Desc:*** | SILT |
| ***Material 2:*** | 05 |
| ***Material 2 Desc:*** | CLAY |
| ***Material 3:*** | 85 |
| ***Material 3 Desc:*** | SOFT |
| ***Formation Top Depth:*** | 1.5 |
| ***Formation End Depth:*** | 3.0999999046325684 |
| ***Formation End Depth UOM:*** | m |

***Annular Space/Abandonment Sealing Record***

| | |
|---|---|
| ***Plug ID:*** | 1005718839 |
| ***Layer:*** | 1 |
| ***Plug From:*** | 0.0 |
| ***Plug To:*** | 0.3100000023841858 |
| ***Plug Depth UOM:*** | m |

***Annular Space/Abandonment Sealing Record***

| | |
|---|---|
| ***Plug ID:*** | 1005718840 |
| ***Layer:*** | 2 |
| ***Plug From:*** | 0.3100000023841858 |
| ***Plug To:*** | 1.8300000429153442 |
| ***Plug Depth UOM:*** | m |

***Annular Space/Abandonment Sealing Record***

| | |
|---|---|
| ***Plug ID:*** | 1005718841 |
| ***Layer:*** | 3 |
| ***Plug From:*** | 1.8300000429153442 |
| ***Plug To:*** | 5.179999828338623 |
| ***Plug Depth UOM:*** | m |

***Method of Construction & Well Use***

| | |
|---|---|
| ***Method Construction ID:*** | 1005718838 |
| ***Method Construction Code:*** | 2 |
| ***Method Construction:*** | Rotary (Convent.) |
| ***Other Method Construction:*** | |

***Pipe Information***

| | |
|---|---|
| ***Pipe ID:*** | 1005718827 |
| ***Casing No:*** | 0 |
| ***Comment:*** | |
| ***Alt Name:*** | |

***Construction Record - Casing***

| | |
|---|---|
| ***Casing ID:*** | 1005718834 |
| ***Layer:*** | 1 |
| ***Material:*** | 5 |
| ***Open Hole or Material:*** | PLASTIC |
| ***Depth From:*** | 0.0 |

| | |
|---|---|
| **Depth To:** | 2.130000114440918 |
| **Casing Diameter:** | 5.199999809265137 |
| **Casing Diameter UOM:** | cm |
| **Casing Depth UOM:** | m |

***Construction Record - Screen***

| | |
|---|---|
| **Screen ID:** | 1005718835 |
| **Layer:** | 1 |
| **Slot:** | 10 |
| **Screen Top Depth:** | 2.130000114440918 |
| **Screen End Depth:** | 5.179999828338623 |
| **Screen Material:** | 5 |
| **Screen Depth UOM:** | m |
| **Screen Diameter UOM:** | cm |
| **Screen Diameter:** | 6.03000020980835 |

***Water Details***

| | |
|---|---|
| **Water ID:** | 1005718833 |
| **Layer:** | |
| **Kind Code:** | |
| **Kind:** | |
| **Water Found Depth:** | |
| **Water Found Depth UOM:** | m |

***Hole Diameter***

| | |
|---|---|
| **Hole ID:** | 1005718832 |
| **Diameter:** | 15.319999694824219 |
| **Depth From:** | 0.0 |
| **Depth To:** | 5.179999828338623 |
| **Hole Depth UOM:** | m |
| **Hole Diameter UOM:** | cm |

34 **1 of 1** **ENE/111.9** **129.8 / 0.18** **ON** **BORE**

| | | | |
|---|---|---|---|
| **Borehole ID:** | 637787 | **Inclin FLG:** | No |
| **OGF ID:** | 215538184 | **SP Status:** | Initial Entry |
| **Status:** | | **Surv Elev:** | No |
| **Type:** | Borehole | **Piezometer:** | No |
| **Use:** | Geotechnical/Geological Investigation | **Primary Name:** | |
| **Completion Date:** | SEP-1965 | **Municipality:** | |
| **Static Water Level:** | | **Lot:** | |
| **Primary Water Use:** | Not Used | **Township:** | |
| **Sec. Water Use:** | | **Latitude DD:** | 43.611556 |
| **Total Depth m:** | 5.3 | **Longitude DD:** | -79.599993 |
| **Depth Ref:** | Ground Surface | **UTM Zone:** | 17 |
| **Depth Elev:** | | **Easting:** | 612975 |
| **Drill Method:** | Power auger | **Northing:** | 4829683 |
| **Orig Ground Elev m:** | 128 | **Location Accuracy:** | |
| **Elev Reliabil Note:** | | **Accuracy:** | Not Applicable |
| **DEM Ground Elev m:** | 130 | | |
| **Concession:** | | | |
| **Location D:** | | | |
| **Survey D:** | | | |
| **Comments:** | | | |

***Borehole Geology Stratum***

| | | | |
|---|---|---|---|
| **Geology Stratum ID:** | 218481775 | **Mat Consistency:** | Hard |

| | | | |
|---|---|---|---|
| **Top Depth:** | .2 | **Material Moisture:** | |
| **Bottom Depth:** | 5.3 | **Material Texture:** | |
| **Material Color:** | Brown | **Non Geo Mat Type:** | |
| **Material 1:** | Till | **Geologic Formation:** | |
| **Material 2:** | Silt | **Geologic Group:** | |
| **Material 3:** | Clay | **Geologic Period:** | |
| **Material 4:** | Stones | **Depositional Gen:** | glacial |
| **Gsc Material Description:** | | | |
| **Stratum Description:** | TILL,SILT,CLAY, STONES. GREY,BROWN,GLACIAL,HARD, AGE GLACIAL. 013 00005043TI **Note: Many records provided by the department have a truncated [Stratum Description] field. | | |

| | | | |
|---|---|---|---|
| **Geology Stratum ID:** | 218481774 | **Mat Consistency:** | |
| **Top Depth:** | 0 | **Material Moisture:** | |
| **Bottom Depth:** | .2 | **Material Texture:** | |
| **Material Color:** | | **Non Geo Mat Type:** | |
| **Material 1:** | Organic | **Geologic Formation:** | |
| **Material 2:** | | **Geologic Group:** | |
| **Material 3:** | | **Geologic Period:** | |
| **Material 4:** | | **Depositional Gen:** | organic |
| **Gsc Material Description:** | | | |
| **Stratum Description:** | ORGANIC. | | |

***Source***

| | | | |
|---|---|---|---|
| **Source Type:** | Data Survey | **Source Appl:** | Spatial/Tabular |
| **Source Orig:** | Geological Survey of Canada | **Source Iden:** | 1 |
| **Source Date:** | 1956-1972 | **Scale or Res:** | Varies |
| **Confidence:** | M | **Horizontal:** | NAD27 |
| **Observatio:** | | **Verticalda:** | Mean Average Sea Level |
| **Source Name:** | Urban Geology Automated Information System (UGAIS) | | |
| **Source Details:** | File: TOR1B.txt RecordID: 057500 NTS_Sheet: 30M12A | | |
| **Confiden 1:** | Reliable information but incomplete. | | |

***Source List***

| | | | |
|---|---|---|---|
| **Source Identifier:** | 1 | **Horizontal Datum:** | NAD27 |
| **Source Type:** | Data Survey | **Vertical Datum:** | Mean Average Sea Level |
| **Source Date:** | 1956-1972 | **Projection Name:** | Universal Transverse Mercator |
| **Scale or Resolution:** | Varies | | |
| **Source Name:** | Urban Geology Automated Information System (UGAIS) | | |
| **Source Originators:** | Geological Survey of Canada | | |

---

**35** | ***1 of 1*** | ***NNW/113.7*** | ***129.8 / 0.18*** | ***ON*** | ***BORE***

| | | | |
|---|---|---|---|
| **Borehole ID:** | 637789 | **Inclin FLG:** | No |
| **OGF ID:** | 215538186 | **SP Status:** | Initial Entry |
| **Status:** | | **Surv Elev:** | No |
| **Type:** | Borehole | **Piezometer:** | No |
| **Use:** | Geotechnical/Geological Investigation | **Primary Name:** | |
| **Completion Date:** | SEP-1965 | **Municipality:** | |
| **Static Water Level:** | 0.4 | **Lot:** | |
| **Primary Water Use:** | Not Used | **Township:** | |
| **Sec. Water Use:** | | **Latitude DD:** | 43.612851 |
| **Total Depth m:** | 4 | **Longitude DD:** | -79.602813 |
| **Depth Ref:** | Ground Surface | **UTM Zone:** | 17 |
| **Depth Elev:** | | **Easting:** | 612745 |
| **Drill Method:** | Power auger | **Northing:** | 4829823 |
| **Orig Ground Elev m:** | 128 | **Location Accuracy:** | |
| **Elev Reliabil Note:** | | **Accuracy:** | Not Applicable |
| **DEM Ground Elev m:** | 129 | | |
| **Concession:** | | | |
| **Location D:** | | | |

***Survey D:***
***Comments:***

***Borehole Geology Stratum***

| | | | |
|---|---|---|---|
| ***Geology Stratum ID:*** | 218481779 | ***Mat Consistency:*** | Hard |
| ***Top Depth:*** | .9 | ***Material Moisture:*** | |
| ***Bottom Depth:*** | 4 | ***Material Texture:*** | |
| ***Material Color:*** | Brown | ***Non Geo Mat Type:*** | |
| ***Material 1:*** | Till | ***Geologic Formation:*** | |
| ***Material 2:*** | Silt | ***Geologic Group:*** | |
| ***Material 3:*** | | ***Geologic Period:*** | |
| ***Material 4:*** | | ***Depositional Gen:*** | glacial |
| ***Gsc Material Description:*** | | | |
| ***Stratum Description:*** | TILL,SILT. BROWN,GLACIAL,HARD, AGE GLACIAL, WATER STABLE AT 419.7 FEET. 012 015 **Note: Many records provided by the department have a truncated [Stratum Description] field. | | |

| | | | |
|---|---|---|---|
| ***Geology Stratum ID:*** | 218481778 | ***Mat Consistency:*** | Dense |
| ***Top Depth:*** | 0 | ***Material Moisture:*** | |
| ***Bottom Depth:*** | .9 | ***Material Texture:*** | |
| ***Material Color:*** | Brown | ***Non Geo Mat Type:*** | |
| ***Material 1:*** | Till | ***Geologic Formation:*** | |
| ***Material 2:*** | Silt | ***Geologic Group:*** | |
| ***Material 3:*** | Sand | ***Geologic Period:*** | |
| ***Material 4:*** | | ***Depositional Gen:*** | glacial |
| ***Gsc Material Description:*** | | | |
| ***Stratum Description:*** | TILL,SILT,SAND. BROWN,GLACIAL,DENSE, AGE GLACIAL. | | |

***Source***

| | | | |
|---|---|---|---|
| ***Source Type:*** | Data Survey | ***Source Appl:*** | Spatial/Tabular |
| ***Source Orig:*** | Geological Survey of Canada | ***Source Iden:*** | 1 |
| ***Source Date:*** | 1956-1972 | ***Scale or Res:*** | Varies |
| ***Confidence:*** | M | ***Horizontal:*** | NAD27 |
| ***Observatio:*** | | ***Verticalda:*** | Mean Average Sea Level |
| ***Source Name:*** | Urban Geology Automated Information System (UGAIS) | | |
| ***Source Details:*** | File: TOR1B.txt RecordID: 057520 NTS_Sheet: 30M12A | | |
| ***Confiden 1:*** | Reliable information but incomplete. | | |

***Source List***

| | | | |
|---|---|---|---|
| ***Source Identifier:*** | 1 | ***Horizontal Datum:*** | NAD27 |
| ***Source Type:*** | Data Survey | ***Vertical Datum:*** | Mean Average Sea Level |
| ***Source Date:*** | 1956-1972 | ***Projection Name:*** | Universal Transverse Mercator |
| ***Scale or Resolution:*** | Varies | | |
| ***Source Name:*** | Urban Geology Automated Information System (UGAIS) | | |
| ***Source Originators:*** | Geological Survey of Canada | | |

---

**36** ***1 of 1*** ***NE/115.7*** ***128.3 / -1.36*** ***117 BLOOR STREET EAST Mississauga ON*** ***WWIS***

| | | | |
|---|---|---|---|
| ***Well ID:*** | 7246989 | ***Flowing (Y/N):*** | |
| ***Construction Date:*** | | ***Flow Rate:*** | |
| ***Use 1st:*** | Monitoring and Test Hole | ***Data Entry Status:*** | |
| ***Use 2nd:*** | 0 | ***Data Src:*** | |
| ***Final Well Status:*** | Test Hole | ***Date Received:*** | 08/24/2015 |
| ***Water Type:*** | | ***Selected Flag:*** | TRUE |
| ***Casing Material:*** | | ***Abandonment Rec:*** | |
| ***Audit No:*** | Z216318 | ***Contractor:*** | 7241 |
| ***Tag:*** | A186764 | ***Form Version:*** | 7 |
| ***Constructn Method:*** | | ***Owner:*** | |
| ***Elevation (m):*** | | ***County:*** | PEEL |

| | | | |
|---|---|---|---|
| **Elevatn Reliabilty:** | | **Lot:** | |
| **Depth to Bedrock:** | | **Concession:** | |
| **Well Depth:** | | **Concession Name:** | |
| **Overburden/Bedrock:** | | **Easting NAD83:** | |
| **Pump Rate:** | | **Northing NAD83:** | |
| **Static Water Level:** | | **Zone:** | |
| **Clear/Cloudy:** | | **UTM Reliability:** | |
| **Municipality:** | MISSISSAUGA CITY | | |
| **Site Info:** | | | |

**PDF URL (Map):** https://d2khazk8e83rdv.cloudfront.net/moe_mapping/downloads/2Water/Wells_pdfs/724\7246989.pdf

***Additional Detail(s) (Map)***

| | |
|---|---|
| **Well Completed Date:** | 07/14/2015 |
| **Year Completed:** | 2015 |
| **Depth (m):** | 5.79 |
| **Latitude:** | 43.6119602556152 |
| **Longitude:** | -79.6005361919158 |
| **X:** | -79.6005360422494 |
| **Y:** | 43.61196025395384 |
| **Path:** | 724\7246989.pdf |

***Bore Hole Information***

| | | | |
|---|---|---|---|
| **Bore Hole ID:** | 1005635141 | **Elevation:** | |
| **DP2BR:** | | **Elevrc:** | |
| **Spatial Status:** | | **Zone:** | 17 |
| **Code OB:** | | **East83:** | 612930.00 |
| **Code OB Desc:** | | **North83:** | 4829727.00 |
| **Open Hole:** | | **Org CS:** | UTM83 |
| **Cluster Kind:** | | **UTMRC:** | 4 |
| **Date Completed:** | 07/14/2015 | **UTMRC Desc:** | margin of error : 30 m - 100 m |
| **Remarks:** | | **Location Method:** | wwr |
| **Location Method Desc:** | on Water Well Record | | |
| **Elevrc Desc:** | | | |
| **Location Source Date:** | | | |
| **Improvement Location Source:** | | | |
| **Improvement Location Method:** | | | |
| **Source Revision Comment:** | | | |
| **Supplier Comment:** | | | |

***Overburden and Bedrock Materials Interval***

| | |
|---|---|
| **Formation ID:** | 1005718814 |
| **Layer:** | 2 |
| **Color:** | 2 |
| **General Color:** | GREY |
| **Material 1:** | 06 |
| **Material 1 Desc:** | SILT |
| **Material 2:** | 28 |
| **Material 2 Desc:** | SAND |
| **Material 3:** | 05 |
| **Material 3 Desc:** | CLAY |
| **Formation Top Depth:** | 0.6100000143051147 |
| **Formation End Depth:** | 3.0999999046325684 |
| **Formation End Depth UOM:** | m |

***Overburden and Bedrock Materials Interval***

| | |
|---|---|
| ***Formation ID:*** | 1005718813 |
| ***Layer:*** | 1 |
| ***Color:*** | 6 |
| ***General Color:*** | BROWN |
| ***Material 1:*** | 02 |
| ***Material 1 Desc:*** | TOPSOIL |
| ***Material 2:*** | 06 |
| ***Material 2 Desc:*** | SILT |
| ***Material 3:*** | 28 |
| ***Material 3 Desc:*** | SAND |
| ***Formation Top Depth:*** | 0.0 |
| ***Formation End Depth:*** | 0.6100000143051147 |
| ***Formation End Depth UOM:*** | m |

***Overburden and Bedrock Materials Interval***

| | |
|---|---|
| ***Formation ID:*** | 1005718816 |
| ***Layer:*** | 4 |
| ***Color:*** | 2 |
| ***General Color:*** | GREY |
| ***Material 1:*** | 34 |
| ***Material 1 Desc:*** | TILL |
| ***Material 2:*** | |
| ***Material 2 Desc:*** | |
| ***Material 3:*** | |
| ***Material 3 Desc:*** | |
| ***Formation Top Depth:*** | 4.570000171661377 |
| ***Formation End Depth:*** | 5.789999961853027 |
| ***Formation End Depth UOM:*** | m |

***Overburden and Bedrock Materials Interval***

| | |
|---|---|
| ***Formation ID:*** | 1005718815 |
| ***Layer:*** | 3 |
| ***Color:*** | 2 |
| ***General Color:*** | GREY |
| ***Material 1:*** | 06 |
| ***Material 1 Desc:*** | SILT |
| ***Material 2:*** | |
| ***Material 2 Desc:*** | |
| ***Material 3:*** | |
| ***Material 3 Desc:*** | |
| ***Formation Top Depth:*** | 3.0999999046325684 |
| ***Formation End Depth:*** | 4.570000171661377 |
| ***Formation End Depth UOM:*** | m |

***Annular Space/Abandonment Sealing Record***

| | |
|---|---|
| ***Plug ID:*** | 1005718824 |
| ***Layer:*** | 1 |
| ***Plug From:*** | 0.0 |
| ***Plug To:*** | 0.3100000023841858 |
| ***Plug Depth UOM:*** | m |

***Annular Space/Abandonment Sealing Record***

| | |
|---|---|
| ***Plug ID:*** | 1005718826 |
| ***Layer:*** | 3 |

| | |
|---|---|
| ***Plug From:*** | 2.440000057220459 |
| ***Plug To:*** | 5.789999961853027 |
| ***Plug Depth UOM:*** | m |

***Annular Space/Abandonment Sealing Record***

| | |
|---|---|
| ***Plug ID:*** | 1005718825 |
| ***Layer:*** | 2 |
| ***Plug From:*** | 0.3100000023841858 |
| ***Plug To:*** | 2.440000057220459 |
| ***Plug Depth UOM:*** | m |

***Method of Construction & Well Use***

| | |
|---|---|
| ***Method Construction ID:*** | 1005718823 |
| ***Method Construction Code:*** | 2 |
| ***Method Construction:*** | Rotary (Convent.) |
| ***Other Method Construction:*** | |

***Pipe Information***

| | |
|---|---|
| ***Pipe ID:*** | 1005718812 |
| ***Casing No:*** | 0 |
| ***Comment:*** | |
| ***Alt Name:*** | |

***Construction Record - Casing***

| | |
|---|---|
| ***Casing ID:*** | 1005718819 |
| ***Layer:*** | 1 |
| ***Material:*** | 5 |
| ***Open Hole or Material:*** | PLASTIC |
| ***Depth From:*** | 0.0 |
| ***Depth To:*** | 2.740000009536743 |
| ***Casing Diameter:*** | 5.199999809265137 |
| ***Casing Diameter UOM:*** | cm |
| ***Casing Depth UOM:*** | m |

***Construction Record - Screen***

| | |
|---|---|
| ***Screen ID:*** | 1005718820 |
| ***Layer:*** | 1 |
| ***Slot:*** | 10 |
| ***Screen Top Depth:*** | 2.740000009536743 |
| ***Screen End Depth:*** | 5.789999961853027 |
| ***Screen Material:*** | 5 |
| ***Screen Depth UOM:*** | m |
| ***Screen Diameter UOM:*** | cm |
| ***Screen Diameter:*** | 6.03000020980835 |

***Water Details***

| | |
|---|---|
| ***Water ID:*** | 1005718818 |
| ***Layer:*** | |
| ***Kind Code:*** | |
| ***Kind:*** | |
| ***Water Found Depth:*** | |
| ***Water Found Depth UOM:*** | m |

***Hole Diameter***

| | |
|---|---|
| ***Hole ID:*** | 1005718817 |
| ***Diameter:*** | 15.319999694824219 |
| ***Depth From:*** | 0.0 |
| ***Depth To:*** | 5.789999961853027 |
| ***Hole Depth UOM:*** | m |
| ***Hole Diameter UOM:*** | cm |

**37** ***1 of 1*** ***NE/120.4*** ***128.7 / -0.99*** ***1117 BLOOR STREET Mississauga ON*** ***WWIS***

| | | | |
|---|---|---|---|
| ***Well ID:*** | 7277984 | ***Flowing (Y/N):*** | |
| ***Construction Date:*** | | ***Flow Rate:*** | |
| ***Use 1st:*** | Monitoring and Test Hole | ***Data Entry Status:*** | |
| ***Use 2nd:*** | 0 | ***Data Src:*** | |
| ***Final Well Status:*** | Monitoring and Test Hole | ***Date Received:*** | 12/23/2016 |
| ***Water Type:*** | | ***Selected Flag:*** | TRUE |
| ***Casing Material:*** | | ***Abandonment Rec:*** | Yes |
| ***Audit No:*** | Z247458 | ***Contractor:*** | 7241 |
| ***Tag:*** | | ***Form Version:*** | 7 |
| ***Constructn Method:*** | | ***Owner:*** | |
| ***Elevation (m):*** | | ***County:*** | PEEL |
| ***Elevatn Reliabilty:*** | | ***Lot:*** | |
| ***Depth to Bedrock:*** | | ***Concession:*** | |
| ***Well Depth:*** | | ***Concession Name:*** | |
| ***Overburden/Bedrock:*** | | ***Easting NAD83:*** | |
| ***Pump Rate:*** | | ***Northing NAD83:*** | |
| ***Static Water Level:*** | | ***Zone:*** | |
| ***Clear/Cloudy:*** | | ***UTM Reliability:*** | |
| ***Municipality:*** | MISSISSAUGA CITY | | |
| ***Site Info:*** | | | |

***PDF URL (Map):*** https://d2khazk8e83rdv.cloudfront.net/moe_mapping/downloads/2Water/Wells_pdfs/727\7277984.pdf

***Additional Detail(s) (Map)***

| | |
|---|---|
| ***Well Completed Date:*** | 11/18/2016 |
| ***Year Completed:*** | 2016 |
| ***Depth (m):*** | |
| ***Latitude:*** | 43.6119041233022 |
| ***Longitude:*** | -79.6003640032718 |
| ***X:*** | -79.60036385323554 |
| ***Y:*** | 43.61190412070632 |
| ***Path:*** | 727\7277984.pdf |

***Bore Hole Information***

| | | | |
|---|---|---|---|
| ***Bore Hole ID:*** | 1006320437 | ***Elevation:*** | |
| ***DP2BR:*** | | ***Elevrc:*** | |
| ***Spatial Status:*** | | ***Zone:*** | 17 |
| ***Code OB:*** | | ***East83:*** | 612944.00 |
| ***Code OB Desc:*** | | ***North83:*** | 4829721.00 |
| ***Open Hole:*** | | ***Org CS:*** | UTM83 |
| ***Cluster Kind:*** | | ***UTMRC:*** | 4 |
| ***Date Completed:*** | 11/18/2016 | ***UTMRC Desc:*** | margin of error : 30 m - 100 m |
| ***Remarks:*** | | ***Location Method:*** | wwr |
| ***Location Method Desc:*** | on Water Well Record | | |
| ***Elevrc Desc:*** | | | |
| ***Location Source Date:*** | | | |
| ***Improvement Location Source:*** | | | |
| ***Improvement Location Method:*** | | | |

***Source Revision Comment:***
***Supplier Comment:***

***Overburden and Bedrock Materials Interval***

| | |
|---|---|
| ***Formation ID:*** | 1006522749 |
| ***Layer:*** | |
| ***Color:*** | |
| ***General Color:*** | |
| ***Material 1:*** | |
| ***Material 1 Desc:*** | |
| ***Material 2:*** | |
| ***Material 2 Desc:*** | |
| ***Material 3:*** | |
| ***Material 3 Desc:*** | |
| ***Formation Top Depth:*** | |
| ***Formation End Depth:*** | |
| ***Formation End Depth UOM:*** | ft |

***Annular Space/Abandonment Sealing Record***

| | |
|---|---|
| ***Plug ID:*** | 1006522758 |
| ***Layer:*** | 2 |
| ***Plug From:*** | 15.0 |
| ***Plug To:*** | 16.0 |
| ***Plug Depth UOM:*** | ft |

***Annular Space/Abandonment Sealing Record***

| | |
|---|---|
| ***Plug ID:*** | 1006522757 |
| ***Layer:*** | 1 |
| ***Plug From:*** | 0.0 |
| ***Plug To:*** | 15.0 |
| ***Plug Depth UOM:*** | ft |

***Method of Construction & Well Use***

| | |
|---|---|
| ***Method Construction ID:*** | 1006522756 |
| ***Method Construction Code:*** | B |
| ***Method Construction:*** | Other Method |
| ***Other Method Construction:*** | DIRECT PUSH |

***Pipe Information***

| | |
|---|---|
| ***Pipe ID:*** | 1006522748 |
| ***Casing No:*** | 0 |
| ***Comment:*** | |
| ***Alt Name:*** | |

***Construction Record - Casing***

| | |
|---|---|
| ***Casing ID:*** | 1006522752 |
| ***Layer:*** | 1 |
| ***Material:*** | 5 |
| ***Open Hole or Material:*** | PLASTIC |
| ***Depth From:*** | |
| ***Depth To:*** | |

| | |
|---|---|
| **Casing Diameter:** | 2.0 |
| **Casing Diameter UOM:** | inch |
| **Casing Depth UOM:** | ft |

***Construction Record - Screen***

| | |
|---|---|
| **Screen ID:** | 1006522753 |
| **Layer:** | 1 |
| **Slot:** | 10 |
| **Screen Top Depth:** | |
| **Screen End Depth:** | |
| **Screen Material:** | 5 |
| **Screen Depth UOM:** | ft |
| **Screen Diameter UOM:** | inch |
| **Screen Diameter:** | 2.25 |

***Water Details***

| | |
|---|---|
| **Water ID:** | 1006522751 |
| **Layer:** | |
| **Kind Code:** | |
| **Kind:** | |
| **Water Found Depth:** | |
| **Water Found Depth UOM:** | ft |

***Hole Diameter***

| | |
|---|---|
| **Hole ID:** | 1006522750 |
| **Diameter:** | 6.0 |
| **Depth From:** | 0.0 |
| **Depth To:** | 16.0 |
| **Hole Depth UOM:** | ft |
| **Hole Diameter UOM:** | inch |

---

**38** | ***1 of 1*** | ***ENE/122.8*** | ***129.8 / 0.18*** | ***1117 BLOOR STREET Mississauga ON*** | ***WWIS***

| | | | |
|---|---|---|---|
| **Well ID:** | 7277983 | **Flowing (Y/N):** | |
| **Construction Date:** | | **Flow Rate:** | |
| **Use 1st:** | Monitoring and Test Hole | **Data Entry Status:** | |
| **Use 2nd:** | 0 | **Data Src:** | |
| **Final Well Status:** | Monitoring and Test Hole | **Date Received:** | 12/23/2016 |
| **Water Type:** | | **Selected Flag:** | TRUE |
| **Casing Material:** | | **Abandonment Rec:** | Yes |
| **Audit No:** | Z247459 | **Contractor:** | 7241 |
| **Tag:** | | **Form Version:** | 7 |
| **Constructn Method:** | | **Owner:** | |
| **Elevation (m):** | | **County:** | PEEL |
| **Elevatn Reliabilty:** | | **Lot:** | |
| **Depth to Bedrock:** | | **Concession:** | |
| **Well Depth:** | | **Concession Name:** | |
| **Overburden/Bedrock:** | | **Easting NAD83:** | |
| **Pump Rate:** | | **Northing NAD83:** | |
| **Static Water Level:** | | **Zone:** | |
| **Clear/Cloudy:** | | **UTM Reliability:** | |
| **Municipality:** | MISSISSAUGA CITY | | |
| **Site Info:** | | | |

***PDF URL (Map):*** https://d2khazk8e83rdv.cloudfront.net/moe_mapping/downloads/2Water/Wells_pdfs/727\7277983.pdf

***Additional Detail(s) (Map)***

| | |
|---|---|
| **Well Completed Date:** | 11/18/2016 |
| **Year Completed:** | 2016 |
| **Depth (m):** | |
| **Latitude:** | 43.6116833855095 |
| **Longitude:** | -79.5999849671971 |
| **X:** | -79.59998481732643 |
| **Y:** | 43.61168338363899 |
| **Path:** | 727\7277983.pdf |

***Bore Hole Information***

| | | | |
|---|---|---|---|
| **Bore Hole ID:** | 1006320434 | **Elevation:** | |
| **DP2BR:** | | **Elevrc:** | |
| **Spatial Status:** | | **Zone:** | 17 |
| **Code OB:** | | **East83:** | 612975.00 |
| **Code OB Desc:** | | **North83:** | 4829697.00 |
| **Open Hole:** | | **Org CS:** | UTM83 |
| **Cluster Kind:** | | **UTMRC:** | 4 |
| **Date Completed:** | 11/18/2016 | **UTMRC Desc:** | margin of error : 30 m - 100 m |
| **Remarks:** | | **Location Method:** | wwr |
| **Location Method Desc:** | on Water Well Record | | |
| **Elevrc Desc:** | | | |
| **Location Source Date:** | | | |
| **Improvement Location Source:** | | | |
| **Improvement Location Method:** | | | |
| **Source Revision Comment:** | | | |
| **Supplier Comment:** | | | |

***Overburden and Bedrock Materials Interval***

| | |
|---|---|
| **Formation ID:** | 1006522580 |
| **Layer:** | |
| **Color:** | |
| **General Color:** | |
| **Material 1:** | |
| **Material 1 Desc:** | |
| **Material 2:** | |
| **Material 2 Desc:** | |
| **Material 3:** | |
| **Material 3 Desc:** | |
| **Formation Top Depth:** | |
| **Formation End Depth:** | |
| **Formation End Depth UOM:** | ft |

***Annular Space/Abandonment Sealing Record***

| | |
|---|---|
| **Plug ID:** | 1006522598 |
| **Layer:** | 2 |
| **Plug From:** | 18.0 |
| **Plug To:** | 19.0 |
| **Plug Depth UOM:** | ft |

***Annular Space/Abandonment Sealing Record***

| | |
|---|---|
| **Plug ID:** | 1006522597 |
| **Layer:** | 1 |
| **Plug From:** | 0.0 |
| **Plug To:** | 18.0 |
| **Plug Depth UOM:** | ft |

***Method of Construction & Well Use***

| | |
|---|---|
| ***Method Construction ID:*** | 1006522590 |
| ***Method Construction Code:*** | B |
| ***Method Construction:*** | Other Method |
| ***Other Method Construction:*** | DIRECT PUSH |

***Pipe Information***

| | |
|---|---|
| ***Pipe ID:*** | 1006522579 |
| ***Casing No:*** | 0 |
| ***Comment:*** | |
| ***Alt Name:*** | |

***Construction Record - Casing***

| | |
|---|---|
| ***Casing ID:*** | 1006522586 |
| ***Layer:*** | 1 |
| ***Material:*** | 5 |
| ***Open Hole or Material:*** | PLASTIC |
| ***Depth From:*** | |
| ***Depth To:*** | |
| ***Casing Diameter:*** | 2.0 |
| ***Casing Diameter UOM:*** | inch |
| ***Casing Depth UOM:*** | ft |

***Construction Record - Screen***

| | |
|---|---|
| ***Screen ID:*** | 1006522587 |
| ***Layer:*** | 1 |
| ***Slot:*** | 10 |
| ***Screen Top Depth:*** | |
| ***Screen End Depth:*** | |
| ***Screen Material:*** | 5 |
| ***Screen Depth UOM:*** | ft |
| ***Screen Diameter UOM:*** | inch |
| ***Screen Diameter:*** | 2.25 |

***Water Details***

| | |
|---|---|
| ***Water ID:*** | 1006522585 |
| ***Layer:*** | |
| ***Kind Code:*** | |
| ***Kind:*** | |
| ***Water Found Depth:*** | |
| ***Water Found Depth UOM:*** | ft |

***Hole Diameter***

| | |
|---|---|
| ***Hole ID:*** | 1006522581 |
| ***Diameter:*** | 6.0 |
| ***Depth From:*** | 0.0 |
| ***Depth To:*** | 19.0 |
| ***Hole Depth UOM:*** | ft |
| ***Hole Diameter UOM:*** | inch |

| Map Key | Number of Records | Direction/ Distance (m) | Elev/Diff (m) | Site | DB |
|---|---|---|---|---|---|
| 39 | *1 of 1* | *ENE/125.3* | *129.8 / 0.18* | ***117 BLOOR STREET EAST Mississauga ON*** | *WWIS* |

| | | | |
|---|---|---|---|
| **Well ID:** | 7246988 | **Flowing (Y/N):** | |
| **Construction Date:** | | **Flow Rate:** | |
| **Use 1st:** | Monitoring and Test Hole | **Data Entry Status:** | |
| **Use 2nd:** | 0 | **Data Src:** | |
| **Final Well Status:** | Test Hole | **Date Received:** | 08/24/2015 |
| **Water Type:** | | **Selected Flag:** | TRUE |
| **Casing Material:** | | **Abandonment Rec:** | |
| **Audit No:** | Z216317 | **Contractor:** | 7241 |
| **Tag:** | A186763 | **Form Version:** | 7 |
| **Constructn Method:** | | **Owner:** | |
| **Elevation (m):** | | **County:** | PEEL |
| **Elevatn Reliabilty:** | | **Lot:** | |
| **Depth to Bedrock:** | | **Concession:** | |
| **Well Depth:** | | **Concession Name:** | |
| **Overburden/Bedrock:** | | **Easting NAD83:** | |
| **Pump Rate:** | | **Northing NAD83:** | |
| **Static Water Level:** | | **Zone:** | |
| **Clear/Cloudy:** | | **UTM Reliability:** | |
| **Municipality:** | MISSISSAUGA CITY | | |
| **Site Info:** | | | |

**PDF URL (Map):** https://d2khazk8e83rdv.cloudfront.net/moe_mapping/downloads/2Water/Wells_pdfs/724\7246988.pdf

***Additional Detail(s) (Map)***

| | |
|---|---|
| **Well Completed Date:** | 07/16/2015 |
| **Year Completed:** | 2015 |
| **Depth (m):** | 4.27 |
| **Latitude:** | 43.6117378493225 |
| **Longitude:** | -79.6000208799975 |
| **X:** | -79.6000207301586 |
| **Y:** | 43.61173784683966 |
| **Path:** | 724\7246988.pdf |

***Bore Hole Information***

| | | | |
|---|---|---|---|
| **Bore Hole ID:** | 1005635138 | **Elevation:** | |
| **DP2BR:** | | **Elevrc:** | |
| **Spatial Status:** | | **Zone:** | 17 |
| **Code OB:** | | **East83:** | 612972.00 |
| **Code OB Desc:** | | **North83:** | 4829703.00 |
| **Open Hole:** | | **Org CS:** | UTM83 |
| **Cluster Kind:** | | **UTMRC:** | 4 |
| **Date Completed:** | 07/16/2015 | **UTMRC Desc:** | margin of error : 30 m - 100 m |
| **Remarks:** | | **Location Method:** | wwr |
| **Location Method Desc:** | on Water Well Record | | |
| **Elevrc Desc:** | | | |
| **Location Source Date:** | | | |
| **Improvement Location Source:** | | | |
| **Improvement Location Method:** | | | |
| **Source Revision Comment:** | | | |
| **Supplier Comment:** | | | |

***Overburden and Bedrock Materials Interval***

| | |
|---|---|
| **Formation ID:** | 1005718799 |
| **Layer:** | 1 |
| **Color:** | 6 |
| **General Color:** | BROWN |
| **Material 1:** | 06 |
| **Material 1 Desc:** | SILT |

| | |
|---|---|
| ***Material 2:*** | 02 |
| ***Material 2 Desc:*** | TOPSOIL |
| ***Material 3:*** | 85 |
| ***Material 3 Desc:*** | SOFT |
| ***Formation Top Depth:*** | 0.0 |
| ***Formation End Depth:*** | 0.3100000023841858 |
| ***Formation End Depth UOM:*** | m |

***Overburden and Bedrock Materials Interval***

| | |
|---|---|
| ***Formation ID:*** | 1005718800 |
| ***Layer:*** | 2 |
| ***Color:*** | 6 |
| ***General Color:*** | BROWN |
| ***Material 1:*** | 06 |
| ***Material 1 Desc:*** | SILT |
| ***Material 2:*** | 28 |
| ***Material 2 Desc:*** | SAND |
| ***Material 3:*** | 73 |
| ***Material 3 Desc:*** | HARD |
| ***Formation Top Depth:*** | 0.3100000023841858 |
| ***Formation End Depth:*** | 3.0999999046325684 |
| ***Formation End Depth UOM:*** | m |

***Overburden and Bedrock Materials Interval***

| | |
|---|---|
| ***Formation ID:*** | 1005718801 |
| ***Layer:*** | 3 |
| ***Color:*** | 2 |
| ***General Color:*** | GREY |
| ***Material 1:*** | 34 |
| ***Material 1 Desc:*** | TILL |
| ***Material 2:*** | |
| ***Material 2 Desc:*** | |
| ***Material 3:*** | 73 |
| ***Material 3 Desc:*** | HARD |
| ***Formation Top Depth:*** | 3.0999999046325684 |
| ***Formation End Depth:*** | 4.269999980926514 |
| ***Formation End Depth UOM:*** | m |

***Annular Space/Abandonment Sealing Record***

| | |
|---|---|
| ***Plug ID:*** | 1005718809 |
| ***Layer:*** | 1 |
| ***Plug From:*** | 0.0 |
| ***Plug To:*** | 0.3100000023841858 |
| ***Plug Depth UOM:*** | m |

***Annular Space/Abandonment Sealing Record***

| | |
|---|---|
| ***Plug ID:*** | 1005718810 |
| ***Layer:*** | 2 |
| ***Plug From:*** | 0.3100000023841858 |
| ***Plug To:*** | 0.9100000262260437 |
| ***Plug Depth UOM:*** | m |

***Annular Space/Abandonment Sealing Record***

***Plug ID:*** 1005718811
***Layer:*** 3
***Plug From:*** 0.9100000262260437
***Plug To:*** 4.269999980926514
***Plug Depth UOM:*** m

***Method of Construction & Well Use***

***Method Construction ID:*** 1005718808
***Method Construction Code:*** 2
***Method Construction:*** Rotary (Convent.)
***Other Method Construction:***

***Pipe Information***

***Pipe ID:*** 1005718798
***Casing No:*** 0
***Comment:***
***Alt Name:***

***Construction Record - Casing***

***Casing ID:*** 1005718804
***Layer:*** 1
***Material:*** 5
***Open Hole or Material:*** PLASTIC
***Depth From:*** 0.0
***Depth To:*** 1.2200000286102295
***Casing Diameter:*** 5.199999809265137
***Casing Diameter UOM:*** cm
***Casing Depth UOM:*** m

***Construction Record - Screen***

***Screen ID:*** 1005718805
***Layer:*** 1
***Slot:*** 10
***Screen Top Depth:*** 1.2200000286102295
***Screen End Depth:*** 4.269999980926514
***Screen Material:*** 5
***Screen Depth UOM:*** m
***Screen Diameter UOM:*** cm
***Screen Diameter:*** 6.03000020980835

***Water Details***

***Water ID:*** 1005718803
***Layer:***
***Kind Code:***
***Kind:***
***Water Found Depth:***
***Water Found Depth UOM:*** m

***Hole Diameter***

***Hole ID:*** 1005718802
***Diameter:*** 15.319999694824219
***Depth From:*** 0.0
***Depth To:*** 4.269999980926514

**Hole Depth UOM:** m
**Hole Diameter UOM:** cm

**40** **1 of 1** **NW/132.8** **129.8 / 0.18** **ON** **BORE**

**Borehole ID:** 640464
**OGF ID:** 215540860
**Status:**
**Type:** Borehole
**Use:** Geotechnical/Geological Investigation
**Completion Date:** NOV-1967
**Static Water Level:**
**Primary Water Use:** Not Used
**Sec. Water Use:**
**Total Depth m:** 3.4
**Depth Ref:** Ground Surface
**Depth Elev:**
**Drill Method:** Power auger
**Orig Ground Elev m:** 29.7
**Elev Reliabil Note:**
**DEM Ground Elev m:** 129
**Concession:**
**Location D:**
**Survey D:**
**Comments:**

**Inclin FLG:** No
**SP Status:** Initial Entry
**Surv Elev:** No
**Piezometer:** No
**Primary Name:**
**Municipality:**
**Lot:**
**Township:**
**Latitude DD:** 43.61277
**Longitude DD:** -79.603558
**UTM Zone:** 17
**Easting:** 612685
**Northing:** 4829813
**Location Accuracy:**
**Accuracy:** Not Applicable

***Borehole Geology Stratum***

**Geology Stratum ID:** 218492288
**Top Depth:** .8
**Bottom Depth:** 2.1
**Material Color:** Brown
**Material 1:** Fill
**Material 2:** Clay
**Material 3:** Silt
**Material 4:**
**Gsc Material Description:**
**Stratum Description:** FILL,CLAY,SILT. BROWN,LOOSE.

**Mat Consistency:** Loose
**Material Moisture:**
**Material Texture:**
**Non Geo Mat Type:**
**Geologic Formation:**
**Geologic Group:**
**Geologic Period:**
**Depositional Gen:** fill

**Geology Stratum ID:** 218492287
**Top Depth:** 0
**Bottom Depth:** .8
**Material Color:** Brown
**Material 1:** Fill
**Material 2:** Sand
**Material 3:** Silt
**Material 4:** Wood Fragments
**Gsc Material Description:**
**Stratum Description:** FILL,SAND,SILT,WOOD.BROWN.

**Mat Consistency:**
**Material Moisture:**
**Material Texture:**
**Non Geo Mat Type:**
**Geologic Formation:**
**Geologic Group:**
**Geologic Period:**
**Depositional Gen:** fill

**Geology Stratum ID:** 218492289
**Top Depth:** 2.1
**Bottom Depth:** 3.4
**Material Color:** Brown
**Material 1:** Till
**Material 2:** Silt
**Material 3:** Sand
**Material 4:**
**Gsc Material Description:**
**Stratum Description:** TILL,SILT,SAND. BROWN,GLACIAL,HARD. 0002600700070048 GRE **Note: Many records provided by the department have a truncated [Stratum Description] field.

**Mat Consistency:** Hard
**Material Moisture:**
**Material Texture:**
**Non Geo Mat Type:**
**Geologic Formation:**
**Geologic Group:**
**Geologic Period:**
**Depositional Gen:** glacial

***Source***

| | | | |
|---|---|---|---|
| ***Source Type:*** | Data Survey | ***Source Appl:*** | Spatial/Tabular |
| ***Source Orig:*** | Geological Survey of Canada | ***Source Iden:*** | 1 |
| ***Source Date:*** | 1956-1972 | ***Scale or Res:*** | Varies |
| ***Confidence:*** | M | ***Horizontal:*** | NAD27 |
| ***Observatio:*** | | ***Verticalda:*** | Mean Average Sea Level |
| ***Source Name:*** | Urban Geology Automated Information System (UGAIS) | | |
| ***Source Details:*** | File: TOR1B.txt RecordID: 084300 NTS_Sheet: 30M12A | | |
| ***Confiden 1:*** | Reliable information but incomplete. | | |

***Source List***

| | | | |
|---|---|---|---|
| ***Source Identifier:*** | 1 | ***Horizontal Datum:*** | NAD27 |
| ***Source Type:*** | Data Survey | ***Vertical Datum:*** | Mean Average Sea Level |
| ***Source Date:*** | 1956-1972 | ***Projection Name:*** | Universal Transverse Mercator |
| ***Scale or Resolution:*** | Varies | | |
| ***Source Name:*** | Urban Geology Automated Information System (UGAIS) | | |
| ***Source Originators:*** | Geological Survey of Canada | | |

**41** ***1 of 1*** ***NW/136.2*** ***129.5 / -0.16*** ***ON*** ***BORE***

| | | | |
|---|---|---|---|
| ***Borehole ID:*** | 640463 | ***Inclin FLG:*** | No |
| ***OGF ID:*** | 215540859 | ***SP Status:*** | Initial Entry |
| ***Status:*** | | ***Surv Elev:*** | No |
| ***Type:*** | Borehole | ***Piezometer:*** | No |
| ***Use:*** | Geotechnical/Geological Investigation | ***Primary Name:*** | |
| ***Completion Date:*** | NOV-1967 | ***Municipality:*** | |
| ***Static Water Level:*** | | ***Lot:*** | |
| ***Primary Water Use:*** | Not Used | ***Township:*** | |
| ***Sec. Water Use:*** | | ***Latitude DD:*** | 43.612505 |
| ***Total Depth m:*** | 6.6 | ***Longitude DD:*** | -79.603936 |
| ***Depth Ref:*** | Ground Surface | ***UTM Zone:*** | 17 |
| ***Depth Elev:*** | | ***Easting:*** | 612655 |
| ***Drill Method:*** | Power auger | ***Northing:*** | 4829783 |
| ***Orig Ground Elev m:*** | 29.4 | ***Location Accuracy:*** | |
| ***Elev Reliabil Note:*** | | ***Accuracy:*** | Not Applicable |
| ***DEM Ground Elev m:*** | 129 | | |
| ***Concession:*** | | | |
| ***Location D:*** | | | |
| ***Survey D:*** | | | |
| ***Comments:*** | | | |

***Borehole Geology Stratum***

| | | | |
|---|---|---|---|
| ***Geology Stratum ID:*** | 218492284 | ***Mat Consistency:*** | |
| ***Top Depth:*** | .2 | ***Material Moisture:*** | |
| ***Bottom Depth:*** | .6 | ***Material Texture:*** | |
| ***Material Color:*** | Brown | ***Non Geo Mat Type:*** | |
| ***Material 1:*** | Clay | ***Geologic Formation:*** | |
| ***Material 2:*** | Silt | ***Geologic Group:*** | |
| ***Material 3:*** | | ***Geologic Period:*** | |
| ***Material 4:*** | | ***Depositional Gen:*** | lacustrine |
| ***Gsc Material Description:*** | | | |
| ***Stratum Description:*** | CLAY,SILT. BROWN,LACUSTRINE. | | |

| | | | |
|---|---|---|---|
| ***Geology Stratum ID:*** | 218492283 | ***Mat Consistency:*** | |
| ***Top Depth:*** | 0 | ***Material Moisture:*** | |
| ***Bottom Depth:*** | .2 | ***Material Texture:*** | |
| ***Material Color:*** | Brown | ***Non Geo Mat Type:*** | |
| ***Material 1:*** | Fill | ***Geologic Formation:*** | |
| ***Material 2:*** | Soil | ***Geologic Group:*** | |

***Material 3:*** ***Geologic Period:***
***Material 4:*** ***Depositional Gen:*** fill
***Gsc Material Description:***
***Stratum Description:*** FILL,SOIL. BROWN.

***Geology Stratum ID:*** 218492286 ***Mat Consistency:*** Hard
***Top Depth:*** 3.1 ***Material Moisture:***
***Bottom Depth:*** 6.6 ***Material Texture:***
***Material Color:*** Grey ***Non Geo Mat Type:***
***Material 1:*** Shale ***Geologic Formation:***
***Material 2:*** ***Geologic Group:***
***Material 3:*** ***Geologic Period:***
***Material 4:*** ***Depositional Gen:*** marine
***Gsc Material Description:***
***Stratum Description:*** SHALE. GREY,MARINE,HARD,FISSILE. 0002104800103058 **Note: Many records provided by the department have a truncated [Stratum Description] field.

***Geology Stratum ID:*** 218492285 ***Mat Consistency:*** Hard
***Top Depth:*** .6 ***Material Moisture:***
***Bottom Depth:*** 3.1 ***Material Texture:***
***Material Color:*** Brown ***Non Geo Mat Type:***
***Material 1:*** Till ***Geologic Formation:***
***Material 2:*** Silt ***Geologic Group:***
***Material 3:*** Clay ***Geologic Period:***
***Material 4:*** Sand ***Depositional Gen:*** glacial
***Gsc Material Description:***
***Stratum Description:*** TILL,SILT,CLAY,SAND.GREY,BROWN,GLACIAL,HARD, AGE GLACIAL.

***Source***

***Source Type:*** Data Survey ***Source Appl:*** Spatial/Tabular
***Source Orig:*** Geological Survey of Canada ***Source Iden:*** 1
***Source Date:*** 1956-1972 ***Scale or Res:*** Varies
***Confidence:*** M ***Horizontal:*** NAD27
***Observatio:*** ***Verticalda:*** Mean Average Sea Level
***Source Name:*** Urban Geology Automated Information System (UGAIS)
***Source Details:*** File: TOR1B.txt RecordID: 084290 NTS_Sheet: 30M12A
***Confiden 1:*** Reliable information but incomplete.

***Source List***

***Source Identifier:*** 1 ***Horizontal Datum:*** NAD27
***Source Type:*** Data Survey ***Vertical Datum:*** Mean Average Sea Level
***Source Date:*** 1956-1972 ***Projection Name:*** Universal Transverse Mercator
***Scale or Resolution:*** Varies
***Source Name:*** Urban Geology Automated Information System (UGAIS)
***Source Originators:*** Geological Survey of Canada

---

**42** ***1 of 9*** ***NE/149.0*** ***127.9 / -1.74*** ***GWL Realty Advisors Inc.***
***1177 Bloor St E***
***Mississauga ON*** ***CA***

***Certificate #:*** 6790-7EUGSJ
***Application Year:*** 2008
***Issue Date:*** 5/22/2008
***Approval Type:*** Air
***Status:*** Approved
***Application Type:***
***Client Name:***
***Client Address:***
***Client City:***
***Client Postal Code:***
***Project Description:***

| Map Key | Number of Records | Direction/ Distance (m) | Elev/Diff (m) | Site | DB |
|---|---|---|---|---|---|

***Contaminants:***
***Emission Control:***

---

**42** | ***2 of 9*** | ***NE/149.0*** | ***127.9 / -1.74*** | ***BCIMC REALTY CORPORATION*** ***1177 BLOOR MISSISSAUGA*** ***MISSISSAUGA ON*** | ***EASR***

***Approval No:*** R-003-6618501995
***Status:*** Registered
***Date:*** 2016-08-02
***Record Type:***
***Link Source:***
***Project Type:*** Heating System
***Full Address:***
***Approval Type:***
***SWP Area Name:***
***PDF NAICS Code:***
***PDF URL:***
***PDF Site Location:***

***MOE District:***
***Municipality:*** MISSISSAUGA
***Latitude:***
***Longitude:***
***Geometry X:***
***Geometry Y:***

---

**42** | ***3 of 9*** | ***NE/149.0*** | ***127.9 / -1.74*** | ***bcIMC Realty Corporation*** ***1177 BLOOR ST*** ***MISSISSAUGA ON L4Y 2N9*** | ***EASR***

***Approval No:*** R-003-6618501995
***Status:*** REGISTERED
***Date:*** 2016-08-02
***Record Type:*** EASR
***Link Source:*** MOFA
***Project Type:*** Heating System
***Full Address:***
***Approval Type:*** EASR-Heating System
***SWP Area Name:*** Toronto
***PDF NAICS Code:***
***PDF URL:***
***PDF Site Location:***

***MOE District:*** Halton-Peel
***Municipality:*** MISSISSAUGA
***Latitude:*** 43.61194444
***Longitude:*** -79.6
***Geometry X:***
***Geometry Y:***

---

**42** | ***4 of 9*** | ***NE/149.0*** | ***127.9 / -1.74*** | ***GWL Realty Advisors Inc.*** ***1177 Bloor St E*** ***Mississauga ON M5G 1R8*** | ***ECA***

***Approval No:*** 6790-7EUGSJ
***Approval Date:*** 2008-05-22
***Status:*** Approved
***Record Type:*** ECA
***Link Source:*** IDS
***SWP Area Name:***
***Approval Type:*** ECA-AIR
***Project Type:*** AIR
***Business Name:*** GWL Realty Advisors Inc.
***Address:*** 1177 Bloor St E
***Full Address:***
***Full PDF Link:*** https://www.accessenvironment.ene.gov.on.ca/instruments/6758-7DRTZ2-14.pdf
***PDF Site Location:***

***MOE District:***
***City:***
***Longitude:***
***Latitude:***
***Geometry X:***
***Geometry Y:***

---

**42** | ***5 of 9*** | ***NE/149.0*** | ***127.9 / -1.74*** | ***1177 Bloor St W*** ***Mississauga ON*** | ***EHS***

***Order No:*** 20130517037

***Nearest Intersection:***

| Map Key | Number of Records | Direction/ Distance (m) | Elev/Diff (m) | Site | DB |
|---|---|---|---|---|---|

| | | | | |
|---|---|---|---|---|
| **Status:** | C | **Municipality:** | | |
| **Report Type:** | Standard Report | **Client Prov/State:** | ON | |
| **Report Date:** | 28-MAY-13 | **Search Radius (km):** | .25 | |
| **Date Received:** | 17-MAY-13 | **X:** | -79.599661 | |
| **Previous Site Name:** | | **Y:** | 43.611816 | |
| **Lot/Building Size:** | | | | |
| **Additional Info Ordered:** | | | | |

---

| Map Key | Number of Records | Direction/ Distance (m) | Elev/Diff (m) | Site | DB |
|---|---|---|---|---|---|
| 42 | 6 of 9 | NE/149.0 | 127.9 / -1.74 | 1177 Bloor Street<br>Mississauga ON L4Y 2N9 | EHS |

| | | | | |
|---|---|---|---|---|
| **Order No:** | 20190725183 | **Nearest Intersection:** | | |
| **Status:** | C | **Municipality:** | | |
| **Report Type:** | Standard Report | **Client Prov/State:** | ON | |
| **Report Date:** | 31-JUL-19 | **Search Radius (km):** | .25 | |
| **Date Received:** | 25-JUL-19 | **X:** | -79.600064 | |
| **Previous Site Name:** | | **Y:** | 43.612112 | |
| **Lot/Building Size:** | | | | |
| **Additional Info Ordered:** | Fire Insur. Maps and/or Site Plans | | | |

---

| Map Key | Number of Records | Direction/ Distance (m) | Elev/Diff (m) | Site | DB |
|---|---|---|---|---|---|
| 42 | 7 of 9 | NE/149.0 | 127.9 / -1.74 | 1177 Bloor Street<br>Mississauga ON L4Y 2N9 | EHS |

| | | | | |
|---|---|---|---|---|
| **Order No:** | 21051800264 | **Nearest Intersection:** | | |
| **Status:** | C | **Municipality:** | | |
| **Report Type:** | Standard Report | **Client Prov/State:** | ON | |
| **Report Date:** | 21-MAY-21 | **Search Radius (km):** | .25 | |
| **Date Received:** | 18-MAY-21 | **X:** | -79.6001543 | |
| **Previous Site Name:** | | **Y:** | 43.6121141 | |
| **Lot/Building Size:** | | | | |
| **Additional Info Ordered:** | City Directory | | | |

---

| Map Key | Number of Records | Direction/ Distance (m) | Elev/Diff (m) | Site | DB |
|---|---|---|---|---|---|
| 42 | 8 of 9 | NE/149.0 | 127.9 / -1.74 | REALSTAR MANAGEMENT<br>1177 BLOOR STREET EAST<br>MISSISSAUGA ON L4Y 2N9 | GEN |

***Generator Info***

| | | | |
|---|---|---|---|
| **Generator No:** | ON2873339 | **Choice of Contact:** | CO_OFFICIAL |
| **Approval Years:** | 2016 | **Contaminated Fac:** | No |
| **Status:** | | **MHSW Facility:** | No |
| **PO Box No:** | | **SIC Code:** | 541990 |
| **Country:** | Canada | | |
| **Co Admin:** | | | |
| **Phone No Admin:** | | | |
| **SIC Description:** | ALL OTHER PROFESSIONAL, SCIENTIFIC AND TECHNICAL SERVICES | | |

***Waste Detail(s)***

| | |
|---|---|
| **Waste Class:** | 150 |
| **Waste Class Name:** | INERT INORGANIC WASTES |

---

| Map Key | Number of Records | Direction/ Distance (m) | Elev/Diff (m) | Site | DB |
|---|---|---|---|---|---|
| 42 | 9 of 9 | NE/149.0 | 127.9 / -1.74 | Realstar Management<br>1177 Bloor Street<br>Mississauga ON L4Y 2N9 | GEN |

| Map Key | Number of Records | Direction/ Distance (m) | Elev/Diff (m) | Site | DB |
|---|---|---|---|---|---|

***Generator Info***

| | | | |
|---|---|---|---|
| ***Generator No:*** | ON4612399 | ***Choice of Contact:*** | CO_OFFICIAL |
| ***Approval Years:*** | 2016 | ***Contaminated Fac:*** | No |
| ***Status:*** | | ***MHSW Facility:*** | No |
| ***PO Box No:*** | | ***SIC Code:*** | 562910, 211113 |
| ***Country:*** | Canada | | |
| ***Co Admin:*** | Kathy Galloro | | |
| ***Phone No Admin:*** | 905-841-1848 Ext. | | |
| ***SIC Description:*** | REMEDIATION SERVICES, CONVENTIONAL OIL AND GAS EXTRACTION | | |

***Waste Detail(s)***

| | |
|---|---|
| ***Waste Class:*** | 251 |
| ***Waste Class Name:*** | OIL SKIMMINGS & SLUDGES |

| | | | | | |
|---|---|---|---|---|---|
| 43 | *1 of 1* | *ENE/151.6* | *129.8 / 0.13* | ***1177 Bloor Street East Mississauga ON*** | ***EHS*** |

| | | | |
|---|---|---|---|
| ***Order No:*** | 20150619018 | ***Nearest Intersection:*** | |
| ***Status:*** | C | ***Municipality:*** | |
| ***Report Type:*** | Custom Report | ***Client Prov/State:*** | ON |
| ***Report Date:*** | 24-JUN-15 | ***Search Radius (km):*** | .25 |
| ***Date Received:*** | 19-JUN-15 | ***X:*** | -79.599831 |
| ***Previous Site Name:*** | | ***Y:*** | 43.611932 |
| ***Lot/Building Size:*** | | | |
| ***Additional Info Ordered:*** | | | |

| | | | | | |
|---|---|---|---|---|---|
| 44 | *1 of 2* | *WSW/160.3* | *131.6 / 1.97* | ***SLABLIFTERS INC. 3434 BURNINGOAK CRES,,MISSISSAUGA,ON, L4Y 3L5,CA ON*** | ***PINC*** |

| | | | |
|---|---|---|---|
| ***Incident Id:*** | | ***Pipe Material:*** | |
| ***Incident No:*** | 1756386 | ***Fuel Category:*** | |
| ***Incident Reported Dt:*** | 11/16/2015 | ***Health Impact:*** | |
| ***Type:*** | FS-Pipeline Incident | ***Environment Impact:*** | |
| ***Status Code:*** | | ***Property Damage:*** | |
| ***Tank Status:*** | Pipeline Damage Reason Est | ***Service Interrupt:*** | |
| ***Task No:*** | | ***Enforce Policy:*** | |
| ***Spills Action Centre:*** | | ***Public Relation:*** | |
| ***Fuel Type:*** | | ***Pipeline System:*** | |
| ***Fuel Occurrence Tp:*** | | ***PSIG:*** | |
| ***Date of Occurrence:*** | | ***Attribute Category:*** | |
| ***Occurrence Start Dt:*** | | ***Regulator Location:*** | |
| ***Depth:*** | | ***Method Details:*** | |
| ***Customer Acct Name:*** | SLABLIFTERS INC. | | |
| ***Incident Address:*** | 3434 BURNINGOAK CRES,,MISSISSAUGA,ON,L4Y 3L5,CA | | |
| ***Operation Type:*** | | | |
| ***Pipeline Type:*** | | | |
| ***Regulator Type:*** | | | |
| ***Summary:*** | | | |
| ***Reported By:*** | | | |
| ***Affiliation:*** | | | |
| ***Occurrence Desc:*** | | | |
| ***Damage Reason:*** | | | |
| ***Notes:*** | | | |

| | | | | | |
|---|---|---|---|---|---|
| 44 | *2 of 2* | *WSW/160.3* | *131.6 / 1.97* | ***Enbridge Gas Distribution Inc. 3434 Burningoak Cres*** | ***SPL*** |

**Mississauga ON L4Y 3L5**

| | | | |
|---|---|---|---|
| **Ref No:** | 3523-A4BQ7D | **Municipality No:** | |
| **Year:** | | **Nature of Damage:** | |
| **Incident Dt:** | 11/16/2015 | **Discharger Report:** | |
| **Dt MOE Arvl on Scn:** | | **Material Group:** | |
| **MOE Reported Dt:** | 11/16/2015 | **Impact to Health:** | |
| **Dt Document Closed:** | 11/27/2015 | **Agency Involved:** | |

**Site No:** NA
**MOE Response:** No
**Site County/District:**
**Site Geo Ref Meth:**
**Site District Office:**
**Nearest Watercourse:**
**Site Name:** residential site<UNOFFICIAL>
**Site Address:** 3434 Burningoak Cres
**Site Region:**
**Site Municipality:** Mississauga
**Site Lot:**
**Site Conc:**
**Site Geo Ref Accu:**
**Site Map Datum:**
**Northing:**
**Easting:**
**Entity Operating Name:**
**Client Name:** Enbridge Gas Distribution Inc.
**Client Type:**
**Source Type:**
**Incident Cause:**
**Incident Preceding Spill:**
**Incident Reason:** Operator/Human Error
**Incident Summary:** TSSA - Enbridge, ½ inch steel line damage, made safe
**Environment Impact:**
**Health Env Consequence:**
**Nature of Impact:**
**Contaminant Qty:** 0 other - see incident description
**Contaminant Qty 1:** 0
**Contaminant Unit:** other - see incident description
**Contaminant Code:** 35
**Contaminant Name:** NATURAL GAS (METHANE)
**Contaminant Limit 1:**
**Contam Limit Freq 1:**
**Contaminant UN No 1:**
**Receiving Medium:**
**Activity Preceding Spill:**
**Property 2nd Watershed:**
**Property Tertiary Watershed:**
**Sector Type:** Miscellaneous Industrial
**SAC Action Class:** TSSA - Fuel Safety Branch - Hydrocarbon Fuel Release/Spill
**Call Report Locatn Geodata:**
**Time Reported:**
**System Facility Address:**

---

**45** **1 of 1** **NW/160.9** **129.8 / 0.18** **BORE**

**ON**

| | | | |
|---|---|---|---|
| **Borehole ID:** | 640462 | **Inclin FLG:** | No |
| **OGF ID:** | 215540858 | **SP Status:** | Initial Entry |
| **Status:** | | **Surv Elev:** | No |
| **Type:** | Borehole | **Piezometer:** | No |
| **Use:** | Geotechnical/Geological Investigation | **Primary Name:** | |
| **Completion Date:** | NOV-1967 | **Municipality:** | |
| **Static Water Level:** | | **Lot:** | |

| | | | |
|---|---|---|---|
| **Primary Water Use:** | Not Used | **Township:** | |
| **Sec. Water Use:** | | **Latitude DD:** | 43.612865 |
| **Total Depth m:** | 4.2 | **Longitude DD:** | -79.603928 |
| **Depth Ref:** | Ground Surface | **UTM Zone:** | 17 |
| **Depth Elev:** | | **Easting:** | 612655 |
| **Drill Method:** | Power auger | **Northing:** | 4829823 |
| **Orig Ground Elev m:** | 29.9 | **Location Accuracy:** | |
| **Elev Reliabil Note:** | | **Accuracy:** | Not Applicable |
| **DEM Ground Elev m:** | 129 | | |
| **Concession:** | | | |
| **Location D:** | | | |
| **Survey D:** | | | |
| **Comments:** | | | |

***Borehole Geology Stratum***

| | | | |
|---|---|---|---|
| **Geology Stratum ID:** | 218492281 | **Mat Consistency:** | Stiff |
| **Top Depth:** | 1.5 | **Material Moisture:** | |
| **Bottom Depth:** | 2.8 | **Material Texture:** | |
| **Material Color:** | Brown | **Non Geo Mat Type:** | |
| **Material 1:** | Till | **Geologic Formation:** | |
| **Material 2:** | Silt | **Geologic Group:** | |
| **Material 3:** | Clay | **Geologic Period:** | |
| **Material 4:** | Sand | **Depositional Gen:** | glacial |
| **Gsc Material Description:** | | | |
| **Stratum Description:** | TILL,SILT,CLAY,SAND.BROWN,GREY,GLACIAL,STIFF, AGE GLACIAL. | | |

| | | | |
|---|---|---|---|
| **Geology Stratum ID:** | 218492280 | **Mat Consistency:** | Soft |
| **Top Depth:** | 0 | **Material Moisture:** | |
| **Bottom Depth:** | 1.5 | **Material Texture:** | |
| **Material Color:** | Brown | **Non Geo Mat Type:** | |
| **Material 1:** | Fill | **Geologic Formation:** | |
| **Material 2:** | Soil | **Geologic Group:** | |
| **Material 3:** | Clay | **Geologic Period:** | |
| **Material 4:** | | **Depositional Gen:** | fill |
| **Gsc Material Description:** | | | |
| **Stratum Description:** | FILL,SOIL,CLAY. BROWN,SOFT. | | |

| | | | |
|---|---|---|---|
| **Geology Stratum ID:** | 218492282 | **Mat Consistency:** | Hard |
| **Top Depth:** | 2.8 | **Material Moisture:** | |
| **Bottom Depth:** | 4.2 | **Material Texture:** | |
| **Material Color:** | Grey | **Non Geo Mat Type:** | |
| **Material 1:** | Shale | **Geologic Formation:** | |
| **Material 2:** | | **Geologic Group:** | |
| **Material 3:** | | **Geologic Period:** | |
| **Material 4:** | | **Depositional Gen:** | marine |
| **Gsc Material Description:** | | | |
| **Stratum Description:** | SHALE. GREY,MARINE,HARD,FISSILE. 00000003000480280009305 9 **Note: Many records provided by the department have a truncated [Stratum Description] field. | | |

***Source***

| | | | |
|---|---|---|---|
| **Source Type:** | Data Survey | **Source Appl:** | Spatial/Tabular |
| **Source Orig:** | Geological Survey of Canada | **Source Iden:** | 1 |
| **Source Date:** | 1956-1972 | **Scale or Res:** | Varies |
| **Confidence:** | M | **Horizontal:** | NAD27 |
| **Observatio:** | | **Verticalda:** | Mean Average Sea Level |
| **Source Name:** | Urban Geology Automated Information System (UGAIS) | | |
| **Source Details:** | File: TOR1B.txt RecordID: 084280 NTS_Sheet: 30M12A | | |
| **Confiden 1:** | Reliable information but incomplete. | | |

***Source List***

| | | | |
|---|---|---|---|
| **Source Identifier:** | 1 | **Horizontal Datum:** | NAD27 |
| **Source Type:** | Data Survey | **Vertical Datum:** | Mean Average Sea Level |
| **Source Date:** | 1956-1972 | **Projection Name:** | Universal Transverse Mercator |
| **Scale or Resolution:** | Varies | | |
| **Source Name:** | Urban Geology Automated Information System (UGAIS) | | |
| **Source Originators:** | Geological Survey of Canada | | |

**46** **1 of 1** **NW/167.9** **129.8 / 0.18** **ON** **BORE**

| | | | |
|---|---|---|---|
| **Borehole ID:** | 640461 | **Inclin FLG:** | No |
| **OGF ID:** | 215540857 | **SP Status:** | Initial Entry |
| **Status:** | | **Surv Elev:** | No |
| **Type:** | Borehole | **Piezometer:** | No |
| **Use:** | Geotechnical/Geological Investigation | **Primary Name:** | |
| **Completion Date:** | NOV-1967 | **Municipality:** | |
| **Static Water Level:** | | **Lot:** | |
| **Primary Water Use:** | Not Used | **Township:** | |
| **Sec. Water Use:** | | **Latitude DD:** | 43.612955 |
| **Total Depth m:** | 3 | **Longitude DD:** | -79.603926 |
| **Depth Ref:** | Ground Surface | **UTM Zone:** | 17 |
| **Depth Elev:** | | **Easting:** | 612655 |
| **Drill Method:** | Power auger | **Northing:** | 4829833 |
| **Orig Ground Elev m:** | 29.9 | **Location Accuracy:** | |
| **Elev Reliabil Note:** | | **Accuracy:** | Not Applicable |
| **DEM Ground Elev m:** | 129 | | |
| **Concession:** | | | |
| **Location D:** | | | |
| **Survey D:** | | | |
| **Comments:** | | | |

***Borehole Geology Stratum***

| | | | |
|---|---|---|---|
| **Geology Stratum ID:** | 218492279 | **Mat Consistency:** | Hard |
| **Top Depth:** | 0 | **Material Moisture:** | |
| **Bottom Depth:** | 3 | **Material Texture:** | |
| **Material Color:** | Brown | **Non Geo Mat Type:** | |
| **Material 1:** | Till | **Geologic Formation:** | |
| **Material 2:** | Silt | **Geologic Group:** | |
| **Material 3:** | Clay | **Geologic Period:** | |
| **Material 4:** | Sand | **Depositional Gen:** | glacial |
| **Gsc Material Description:** | | | |
| **Stratum Description:** | TILL,SILT,CLAY,SAND.BROWN,GREY,GLACIAL,HARD, AGE GLACIAL. 00000046, **Note: Many records provided by the department have a truncated [Stratum Description] field. | | |

***Source***

| | | | |
|---|---|---|---|
| **Source Type:** | Data Survey | **Source Appl:** | Spatial/Tabular |
| **Source Orig:** | Geological Survey of Canada | **Source Iden:** | 1 |
| **Source Date:** | 1956-1972 | **Scale or Res:** | Varies |
| **Confidence:** | M | **Horizontal:** | NAD27 |
| **Observatio:** | | **Verticalda:** | Mean Average Sea Level |
| **Source Name:** | Urban Geology Automated Information System (UGAIS) | | |
| **Source Details:** | File: TOR1B.txt RecordID: 084270 NTS_Sheet: 30M12A | | |
| **Confiden 1:** | Reliable information but incomplete. | | |

***Source List***

| | | | |
|---|---|---|---|
| **Source Identifier:** | 1 | **Horizontal Datum:** | NAD27 |
| **Source Type:** | Data Survey | **Vertical Datum:** | Mean Average Sea Level |
| **Source Date:** | 1956-1972 | **Projection Name:** | Universal Transverse Mercator |
| **Scale or Resolution:** | Varies | | |

**Source Name:** Urban Geology Automated Information System (UGAIS)
**Source Originators:** Geological Survey of Canada

**47** **1 of 1** **WSW/169.5** **132.8 / 3.13** **ON** **BORE**

| | | | |
|---|---|---|---|
| **Borehole ID:** | 637799 | **Inclin FLG:** | No |
| **OGF ID:** | 215538196 | **SP Status:** | Initial Entry |
| **Status:** | | **Surv Elev:** | No |
| **Type:** | Borehole | **Piezometer:** | No |
| **Use:** | Geotechnical/Geological Investigation | **Primary Name:** | |
| **Completion Date:** | JUL-1966 | **Municipality:** | |
| **Static Water Level:** | | **Lot:** | |
| **Primary Water Use:** | Not Used | **Township:** | |
| **Sec. Water Use:** | | **Latitude DD:** | 43.60945 |
| **Total Depth m:** | 4.1 | **Longitude DD:** | -79.604503 |
| **Depth Ref:** | Ground Surface | **UTM Zone:** | 17 |
| **Depth Elev:** | | **Easting:** | 612615 |
| **Drill Method:** | Power auger | **Northing:** | 4829443 |
| **Orig Ground Elev m:** | 134 | **Location Accuracy:** | |
| **Elev Reliabil Note:** | | **Accuracy:** | Not Applicable |
| **DEM Ground Elev m:** | 134 | | |
| **Concession:** | | | |
| **Location D:** | | | |
| **Survey D:** | | | |
| **Comments:** | | | |

***Borehole Geology Stratum***

| | | | |
|---|---|---|---|
| **Geology Stratum ID:** | 218481801 | **Mat Consistency:** | |
| **Top Depth:** | 1.5 | **Material Moisture:** | |
| **Bottom Depth:** | 4.1 | **Material Texture:** | |
| **Material Color:** | Grey | **Non Geo Mat Type:** | |
| **Material 1:** | Shale | **Geologic Formation:** | |
| **Material 2:** | | **Geologic Group:** | |
| **Material 3:** | | **Geologic Period:** | Ordovician |
| **Material 4:** | | **Depositional Gen:** | |
| **Gsc Material Description:** | | | |

**Stratum Description:** SHALE. GREY,WEATHERED,AGE ORDOVICIAN. 013 006 0000001600050147 **Note: Many records provided by the department have a truncated [Stratum Description] field.

| | | | |
|---|---|---|---|
| **Geology Stratum ID:** | 218481800 | **Mat Consistency:** | Stiff |
| **Top Depth:** | 0 | **Material Moisture:** | |
| **Bottom Depth:** | 1.5 | **Material Texture:** | |
| **Material Color:** | Brown | **Non Geo Mat Type:** | |
| **Material 1:** | Till | **Geologic Formation:** | |
| **Material 2:** | Silt | **Geologic Group:** | |
| **Material 3:** | Clay | **Geologic Period:** | |
| **Material 4:** | | **Depositional Gen:** | glacial |
| **Gsc Material Description:** | | | |

**Stratum Description:** TILL,SILT(46), CLAY(29). BROWN,GREY,GLACIAL,STIFF, AGE GLACIAL.

***Source***

| | | | |
|---|---|---|---|
| **Source Type:** | Data Survey | **Source Appl:** | Spatial/Tabular |
| **Source Orig:** | Geological Survey of Canada | **Source Iden:** | 1 |
| **Source Date:** | 1956-1972 | **Scale or Res:** | Varies |
| **Confidence:** | M | **Horizontal:** | NAD27 |
| **Observatio:** | | **Verticalda:** | Mean Average Sea Level |

**Source Name:** Urban Geology Automated Information System (UGAIS)
**Source Details:** File: TOR1B.txt RecordID: 057620 NTS_Sheet: 30M12A
**Confiden 1:** Reliable information but incomplete.

| Map Key | Number of Records | Direction/ Distance (m) | Elev/Diff (m) | Site | DB |
|---|---|---|---|---|---|

***Source List***

| | | | |
|---|---|---|---|
| ***Source Identifier:*** | 1 | ***Horizontal Datum:*** | NAD27 |
| ***Source Type:*** | Data Survey | ***Vertical Datum:*** | Mean Average Sea Level |
| ***Source Date:*** | 1956-1972 | ***Projection Name:*** | Universal Transverse Mercator |
| ***Scale or Resolution:*** | Varies | | |
| ***Source Name:*** | Urban Geology Automated Information System (UGAIS) | | |
| ***Source Originators:*** | Geological Survey of Canada | | |

**48** ***1 of 1*** ***NW/178.0*** ***129.8 / 0.18*** ***ON*** ***BORE***

| | | | |
|---|---|---|---|
| ***Borehole ID:*** | 640460 | ***Inclin FLG:*** | No |
| ***OGF ID:*** | 215540856 | ***SP Status:*** | Initial Entry |
| ***Status:*** | | ***Surv Elev:*** | No |
| ***Type:*** | Borehole | ***Piezometer:*** | No |
| ***Use:*** | Geotechnical/Geological Investigation | ***Primary Name:*** | |
| ***Completion Date:*** | NOV-1967 | ***Municipality:*** | |
| ***Static Water Level:*** | | ***Lot:*** | |
| ***Primary Water Use:*** | Not Used | ***Township:*** | |
| ***Sec. Water Use:*** | | ***Latitude DD:*** | 43.61278 |
| ***Total Depth m:*** | 3.7 | ***Longitude DD:*** | -79.604302 |
| ***Depth Ref:*** | Ground Surface | ***UTM Zone:*** | 17 |
| ***Depth Elev:*** | | ***Easting:*** | 612625 |
| ***Drill Method:*** | Power auger | ***Northing:*** | 4829813 |
| ***Orig Ground Elev m:*** | 29.7 | ***Location Accuracy:*** | |
| ***Elev Reliabil Note:*** | | ***Accuracy:*** | Not Applicable |
| ***DEM Ground Elev m:*** | 130 | | |
| ***Concession:*** | | | |
| ***Location D:*** | | | |
| ***Survey D:*** | | | |
| ***Comments:*** | | | |

***Borehole Geology Stratum***

| | | | |
|---|---|---|---|
| ***Geology Stratum ID:*** | 218492276 | ***Mat Consistency:*** | Loose |
| ***Top Depth:*** | 0 | ***Material Moisture:*** | |
| ***Bottom Depth:*** | 1.5 | ***Material Texture:*** | |
| ***Material Color:*** | Brown | ***Non Geo Mat Type:*** | |
| ***Material 1:*** | Fill | ***Geologic Formation:*** | |
| ***Material 2:*** | Clay | ***Geologic Group:*** | |
| ***Material 3:*** | | ***Geologic Period:*** | |
| ***Material 4:*** | | ***Depositional Gen:*** | fill |
| ***Gsc Material Description:*** | | | |
| ***Stratum Description:*** | FILL,CLAY. BROWN,LOOSE. | | |

| | | | |
|---|---|---|---|
| ***Geology Stratum ID:*** | 218492278 | ***Mat Consistency:*** | Hard |
| ***Top Depth:*** | 3.3 | ***Material Moisture:*** | |
| ***Bottom Depth:*** | 3.7 | ***Material Texture:*** | |
| ***Material Color:*** | Grey | ***Non Geo Mat Type:*** | |
| ***Material 1:*** | Shale | ***Geologic Formation:*** | |
| ***Material 2:*** | | ***Geologic Group:*** | |
| ***Material 3:*** | | ***Geologic Period:*** | |
| ***Material 4:*** | | ***Depositional Gen:*** | marine |
| ***Gsc Material Description:*** | | | |
| ***Stratum Description:*** | SHALE. GREY,MARINE,HARD,FISSILE. 00000009000480150010806 4ERE **Note: Many records provided by the department have a truncated [Stratum Description] field. | | |

| | | | |
|---|---|---|---|
| ***Geology Stratum ID:*** | 218492277 | ***Mat Consistency:*** | Stiff |
| ***Top Depth:*** | 1.5 | ***Material Moisture:*** | |
| ***Bottom Depth:*** | 3.3 | ***Material Texture:*** | |
| ***Material Color:*** | Brown | ***Non Geo Mat Type:*** | |
| ***Material 1:*** | Till | ***Geologic Formation:*** | |

| | | | |
|---|---|---|---|
| **Material 2:** | Silt | **Geologic Group:** | |
| **Material 3:** | Sand | **Geologic Period:** | |
| **Material 4:** | Clay | **Depositional Gen:** | glacial |
| **Gsc Material Description:** | | | |
| **Stratum Description:** | TILL,SILT,SAND,CLAY.GREY,BROWN,GLACIAL,STIFF, AGE GLACIAL. | | |

***Source***

| | | | |
|---|---|---|---|
| **Source Type:** | Data Survey | **Source Appl:** | Spatial/Tabular |
| **Source Orig:** | Geological Survey of Canada | **Source Iden:** | 1 |
| **Source Date:** | 1956-1972 | **Scale or Res:** | Varies |
| **Confidence:** | M | **Horizontal:** | NAD27 |
| **Observatio:** | | **Verticalda:** | Mean Average Sea Level |
| **Source Name:** | Urban Geology Automated Information System (UGAIS) | | |
| **Source Details:** | File: TOR1B.txt RecordID: 084260 NTS_Sheet: 30M12A | | |
| **Confiden 1:** | Reliable information but incomplete. | | |

***Source List***

| | | | |
|---|---|---|---|
| **Source Identifier:** | 1 | **Horizontal Datum:** | NAD27 |
| **Source Type:** | Data Survey | **Vertical Datum:** | Mean Average Sea Level |
| **Source Date:** | 1956-1972 | **Projection Name:** | Universal Transverse Mercator |
| **Scale or Resolution:** | Varies | | |
| **Source Name:** | Urban Geology Automated Information System (UGAIS) | | |
| **Source Originators:** | Geological Survey of Canada | | |

---

**49** ***1 of 1*** ***SSW/180.5*** ***134.8 / 5.15*** ***ON*** ***BORE***

| | | | |
|---|---|---|---|
| **Borehole ID:** | 637801 | **Inclin FLG:** | No |
| **OGF ID:** | 215538198 | **SP Status:** | Initial Entry |
| **Status:** | | **Surv Elev:** | No |
| **Type:** | Borehole | **Piezometer:** | No |
| **Use:** | Geotechnical/Geological Investigation | **Primary Name:** | |
| **Completion Date:** | JUL-1966 | **Municipality:** | |
| **Static Water Level:** | | **Lot:** | |
| **Primary Water Use:** | Not Used | **Township:** | |
| **Sec. Water Use:** | | **Latitude DD:** | 43.607896 |
| **Total Depth m:** | 3 | **Longitude DD:** | -79.602556 |
| **Depth Ref:** | Ground Surface | **UTM Zone:** | 17 |
| **Depth Elev:** | | **Easting:** | 612775 |
| **Drill Method:** | Power auger | **Northing:** | 4829273 |
| **Orig Ground Elev m:** | 134 | **Location Accuracy:** | |
| **Elev Reliabil Note:** | | **Accuracy:** | Not Applicable |
| **DEM Ground Elev m:** | 135 | | |
| **Concession:** | | | |
| **Location D:** | | | |
| **Survey D:** | | | |
| **Comments:** | | | |

***Borehole Geology Stratum***

| | | | |
|---|---|---|---|
| **Geology Stratum ID:** | 218481805 | **Mat Consistency:** | Compact |
| **Top Depth:** | 0 | **Material Moisture:** | |
| **Bottom Depth:** | 1.7 | **Material Texture:** | |
| **Material Color:** | Brown | **Non Geo Mat Type:** | |
| **Material 1:** | Till | **Geologic Formation:** | |
| **Material 2:** | Gravel | **Geologic Group:** | |
| **Material 3:** | Sand | **Geologic Period:** | |
| **Material 4:** | Silt | **Depositional Gen:** | glacial |
| **Gsc Material Description:** | | | |
| **Stratum Description:** | TILL,GRAVEL(36),SAND(28),SILT. GREY,BROWN,GLACIAL,COMPACT, AGE GLACIAL. | | |

| | | | |
|---|---|---|---|
| **Geology Stratum ID:** | 218481806 | **Mat Consistency:** | Dense |
| **Top Depth:** | 1.7 | **Material Moisture:** | |
| **Bottom Depth:** | 3 | **Material Texture:** | |
| **Material Color:** | Grey | **Non Geo Mat Type:** | |
| **Material 1:** | Shale | **Geologic Formation:** | |
| **Material 2:** | | **Geologic Group:** | |
| **Material 3:** | | **Geologic Period:** | Ordovician |
| **Material 4:** | | **Depositional Gen:** | |
| **Gsc Material Description:** | | | |
| **Stratum Description:** | SHALE. GREY,WEATHERED,DENSE, AGE ORDOVICIAN. 016 003 0000002800055170.TI **Note: Many records provided by the department have a truncated [Stratum Description] field. | | |

***Source***

| | | | |
|---|---|---|---|
| **Source Type:** | Data Survey | **Source Appl:** | Spatial/Tabular |
| **Source Orig:** | Geological Survey of Canada | **Source Iden:** | 1 |
| **Source Date:** | 1956-1972 | **Scale or Res:** | Varies |
| **Confidence:** | M | **Horizontal:** | NAD27 |
| **Observatio:** | | **Verticalda:** | Mean Average Sea Level |
| **Source Name:** | Urban Geology Automated Information System (UGAIS) | | |
| **Source Details:** | File: TOR1B.txt RecordID: 057640 NTS_Sheet: 30M12A | | |
| **Confiden 1:** | Reliable information but incomplete. | | |

***Source List***

| | | | |
|---|---|---|---|
| **Source Identifier:** | 1 | **Horizontal Datum:** | NAD27 |
| **Source Type:** | Data Survey | **Vertical Datum:** | Mean Average Sea Level |
| **Source Date:** | 1956-1972 | **Projection Name:** | Universal Transverse Mercator |
| **Scale or Resolution:** | Varies | | |
| **Source Name:** | Urban Geology Automated Information System (UGAIS) | | |
| **Source Originators:** | Geological Survey of Canada | | |

---

**50** | ***1 of 1*** | ***NNE/183.8*** | ***125.8 / -3.89*** | ***3451 RIVERSPRAY CR., MISSISSAUGA ON L4Y 3M6*** | ***INC***

| | | | |
|---|---|---|---|
| **Incident No:** | 213884 | **Any Health Impact:** | |
| **Incident ID:** | 2364912 | **Any Enviro Impact:** | |
| **Instance No:** | | **Service Intrp:** | |
| **Status Code:** | Causal Analysis Complete | **Was Prop Damaged:** | |
| **Incident Status:** | | **Reside App. Type:** | |
| **Incident Severity:** | | **Commer App. Type:** | |
| **Task No:** | | **Indus App. Type:** | |
| **Attribute Category:** | FS-Incident | **Institut App. Type:** | |
| **Context:** | | **Depth Ground Cover:** | 14 |
| **Date of Occurrence:** | | **Operation Pressure:** | |
| **Time of Occurrence:** | | **Equipment Type:** | |
| **Occr Insp Start Dt:** | | **Equipment Model:** | |
| **Incident Creat On:** | | **Serial No:** | |
| **Instance Creat Dt:** | | **Cylinder Capacity:** | |
| **Instance Install Dt:** | | **Cylinder Cap Units:** | |
| **Approx Quant Rel:** | | **Cylinder Mat Type:** | |
| **Tank Capacity:** | | **Pump Flow Rate Cap:** | |
| **Fuels Occur Type:** | | **Contam. Migrated:** | |
| **Occur Type Rpt:** | | **Near Body of Water:** | |
| **Occur Category:** | | **Drainage System:** | |
| **Fuel Type Involved:** | | **Sub Surface Contam:** | |
| **Fuel Type Reported:** | | **Tank Material Type:** | |
| **Enforcement Policy:** | | **Tank Storage Type:** | |
| **Prc Escalation Req:** | | **Tank Location Type:** | |
| **Item:** | | | |
| **Item Description:** | | | |
| **Device Installed Location:** | | | |

| | |
|---|---|
| **Venting Type:** | |
| **Vent Conn Mater:** | |
| **Vent Chimney Mater:** | |
| **Pipeline Type:** | Service / Riser Distribution Pipeline |
| **Pipeline Involved:** | |
| **Pipe Material:** | Plastic |
| **Regulator Location:** | Outside |
| **Regulator Type:** | Service Regulator (up to 60 psi intake) |
| **Liquid Prop Make:** | |
| **Liquid Prop Model:** | |
| **Liquid Prop Serial No:** | |
| **Liquid Prop Notes:** | |
| **Inventory Address:** | 3451 RIVERSPRAY CR., MISSISSAUGA - 1/2" PIPELINE HIT |
| **Invent Postal Code:** | |
| **Notes:** | |
| **Contact Natural Env:** | |
| **Aff Prop Use Water:** | |
| **Occurence Narrative:** | |
| **Operation Type Involved:** | |

**51** **1 of 1** **N/185.7** **128.6 / -1.06** **ON** **BORE**

| | | | |
|---|---|---|---|
| **Borehole ID:** | 637791 | **Inclin FLG:** | No |
| **OGF ID:** | 215538188 | **SP Status:** | Initial Entry |
| **Status:** | | **Surv Elev:** | No |
| **Type:** | Borehole | **Piezometer:** | No |
| **Use:** | Geotechnical/Geological Investigation | **Primary Name:** | |
| **Completion Date:** | SEP-1965 | **Municipality:** | |
| **Static Water Level:** | 0.4 | **Lot:** | |
| **Primary Water Use:** | Not Used | **Township:** | |
| **Sec. Water Use:** | | **Latitude DD:** | 43.613471 |
| **Total Depth m:** | 5.6 | **Longitude DD:** | -79.601931 |
| **Depth Ref:** | Ground Surface | **UTM Zone:** | 17 |
| **Depth Elev:** | | **Easting:** | 612815 |
| **Drill Method:** | Power auger | **Northing:** | 4829893 |
| **Orig Ground Elev m:** | 131 | **Location Accuracy:** | |
| **Elev Reliabil Note:** | | **Accuracy:** | Not Applicable |
| **DEM Ground Elev m:** | 129 | | |
| **Concession:** | | | |
| **Location D:** | | | |
| **Survey D:** | | | |
| **Comments:** | | | |

***Borehole Geology Stratum***

| | | | |
|---|---|---|---|
| **Geology Stratum ID:** | 218481783 | **Mat Consistency:** | |
| **Top Depth:** | 4 | **Material Moisture:** | |
| **Bottom Depth:** | 5.6 | **Material Texture:** | |
| **Material Color:** | Grey | **Non Geo Mat Type:** | |
| **Material 1:** | Till | **Geologic Formation:** | |
| **Material 2:** | Silt | **Geologic Group:** | |
| **Material 3:** | | **Geologic Period:** | |
| **Material 4:** | | **Depositional Gen:** | glacial |
| **Gsc Material Description:** | | | |
| **Stratum Description:** | TILL,SILT. GREY,GLACIAL,AGE GLACIAL, WATER STABLE AT 428.7 FEET. 012 0000004100011 **Note: Many records provided by the department have a truncated [Stratum Description] field. | | |

| | | | |
|---|---|---|---|
| **Geology Stratum ID:** | 218481782 | **Mat Consistency:** | Hard |
| **Top Depth:** | 0 | **Material Moisture:** | |
| **Bottom Depth:** | 4 | **Material Texture:** | |
| **Material Color:** | Brown | **Non Geo Mat Type:** | |
| **Material 1:** | Till | **Geologic Formation:** | |

| | | | |
|---|---|---|---|
| **Material 2:** | Silt | **Geologic Group:** | |
| **Material 3:** | Clay | **Geologic Period:** | |
| **Material 4:** | Sand | **Depositional Gen:** | glacial |
| **Gsc Material Description:** | | | |
| **Stratum Description:** | TILL,SILT(42), CLAY(22),SAND. BROWN,GLACIAL,HARD, AGE GLACIAL. | | |

***Source***

| | | | |
|---|---|---|---|
| **Source Type:** | Data Survey | **Source Appl:** | Spatial/Tabular |
| **Source Orig:** | Geological Survey of Canada | **Source Iden:** | 1 |
| **Source Date:** | 1956-1972 | **Scale or Res:** | Varies |
| **Confidence:** | M | **Horizontal:** | NAD27 |
| **Observatio:** | | **Verticalda:** | Mean Average Sea Level |
| **Source Name:** | Urban Geology Automated Information System (UGAIS) | | |
| **Source Details:** | File: TOR1B.txt RecordID: 057540 NTS_Sheet: 30M12A | | |
| **Confiden 1:** | Reliable information but incomplete. | | |

***Source List***

| | | | |
|---|---|---|---|
| **Source Identifier:** | 1 | **Horizontal Datum:** | NAD27 |
| **Source Type:** | Data Survey | **Vertical Datum:** | Mean Average Sea Level |
| **Source Date:** | 1956-1972 | **Projection Name:** | Universal Transverse Mercator |
| **Scale or Resolution:** | Varies | | |
| **Source Name:** | Urban Geology Automated Information System (UGAIS) | | |
| **Source Originators:** | Geological Survey of Canada | | |

| Map Key | Number of Records | Direction/ Distance (m) | Elev/Diff (m) | Site | DB |
|---|---|---|---|---|---|
| 52 | 1 of 1 | NW/188.0 | 129.8 / 0.18 | **DUFFERIN-PEEL R.C.S.S. BOARD**<br>**MOTHER TERESA 1120 RUNNINGBROOK DR.**<br>**MISSISSAUGA ON L4Y 2T2** | GEN |

***Generator Info***

| | | | |
|---|---|---|---|
| **Generator No:** | ON0829837 | **Choice of Contact:** | |
| **Approval Years:** | 93,94 | **Contaminated Fac:** | |
| **Status:** | | **MHSW Facility:** | |
| **PO Box No:** | | **SIC Code:** | 0000 |
| **Country:** | | | |
| **Co Admin:** | | | |
| **Phone No Admin:** | | | |
| **SIC Description:** | *** NOT DEFINED *** | | |

| Map Key | Number of Records | Direction/ Distance (m) | Elev/Diff (m) | Site | DB |
|---|---|---|---|---|---|
| 53 | 1 of 1 | NNE/189.3 | 125.8 / -3.89 | **117 BLOOR STREET EAST**<br>**Mississauga ON** | WWIS |

| | | | |
|---|---|---|---|
| **Well ID:** | 7246987 | **Flowing (Y/N):** | |
| **Construction Date:** | | **Flow Rate:** | |
| **Use 1st:** | Monitoring and Test Hole | **Data Entry Status:** | |
| **Use 2nd:** | 0 | **Data Src:** | |
| **Final Well Status:** | Test Hole | **Date Received:** | 08/24/2015 |
| **Water Type:** | | **Selected Flag:** | TRUE |
| **Casing Material:** | | **Abandonment Rec:** | |
| **Audit No:** | Z216316 | **Contractor:** | 7241 |
| **Tag:** | A186762 | **Form Version:** | 7 |
| **Constructn Method:** | | **Owner:** | |
| **Elevation (m):** | | **County:** | PEEL |
| **Elevatn Reliabilty:** | | **Lot:** | |
| **Depth to Bedrock:** | | **Concession:** | |
| **Well Depth:** | | **Concession Name:** | |
| **Overburden/Bedrock:** | | **Easting NAD83:** | |
| **Pump Rate:** | | **Northing NAD83:** | |
| **Static Water Level:** | | **Zone:** | |

***Clear/Cloudy:*** ***UTM Reliability:***
***Municipality:*** MISSISSAUGA CITY
***Site Info:***

***PDF URL (Map):*** https://d2khazk8e83rdv.cloudfront.net/moe_mapping/downloads/2Water/Wells_pdfs/724\7246987.pdf

***Additional Detail(s) (Map)***

***Well Completed Date:*** 07/15/2015
***Year Completed:*** 2015
***Depth (m):*** 4.57
***Latitude:*** 43.6128423959592
***Longitude:*** -79.6005157325917
***X:*** -79.60051558304738
***Y:*** 43.612842393889636
***Path:*** 724\7246987.pdf

***Bore Hole Information***

***Bore Hole ID:*** 1005635135 ***Elevation:***
***DP2BR:*** ***Elevrc:***
***Spatial Status:*** ***Zone:*** 17
***Code OB:*** ***East83:*** 612930.00
***Code OB Desc:*** ***North83:*** 4829825.00
***Open Hole:*** ***Org CS:*** UTM83
***Cluster Kind:*** ***UTMRC:*** 4
***Date Completed:*** 07/15/2015 ***UTMRC Desc:*** margin of error : 30 m - 100 m
***Remarks:*** ***Location Method:*** wwr
***Location Method Desc:*** on Water Well Record
***Elevrc Desc:***
***Location Source Date:***
***Improvement Location Source:***
***Improvement Location Method:***
***Source Revision Comment:***
***Supplier Comment:***

***Overburden and Bedrock Materials Interval***

***Formation ID:*** 1005718785
***Layer:*** 1
***Color:*** 6
***General Color:*** BROWN
***Material 1:*** 06
***Material 1 Desc:*** SILT
***Material 2:*** 28
***Material 2 Desc:*** SAND
***Material 3:*** 85
***Material 3 Desc:*** SOFT
***Formation Top Depth:*** 0.0
***Formation End Depth:*** 2.440000057220459
***Formation End Depth UOM:*** m

***Overburden and Bedrock Materials Interval***

***Formation ID:*** 1005718787
***Layer:*** 3
***Color:*** 2
***General Color:*** GREY
***Material 1:*** 34
***Material 1 Desc:*** TILL

***Material 2:***
***Material 2 Desc:***
***Material 3:*** 73
***Material 3 Desc:*** HARD
***Formation Top Depth:*** 3.6600000858306885
***Formation End Depth:*** 4.570000171661377
***Formation End Depth UOM:*** m

***Overburden and Bedrock Materials Interval***

***Formation ID:*** 1005718786
***Layer:*** 2
***Color:*** 6
***General Color:*** BROWN
***Material 1:*** 34
***Material 1 Desc:*** TILL
***Material 2:***
***Material 2 Desc:***
***Material 3:*** 73
***Material 3 Desc:*** HARD
***Formation Top Depth:*** 2.440000057220459
***Formation End Depth:*** 3.6600000858306885
***Formation End Depth UOM:*** m

***Annular Space/Abandonment Sealing Record***

***Plug ID:*** 1005718795
***Layer:*** 1
***Plug From:*** 0.0
***Plug To:*** 0.3100000023841858
***Plug Depth UOM:*** m

***Annular Space/Abandonment Sealing Record***

***Plug ID:*** 1005718796
***Layer:*** 2
***Plug From:*** 0.3100000023841858
***Plug To:*** 1.2200000286102295
***Plug Depth UOM:*** m

***Annular Space/Abandonment Sealing Record***

***Plug ID:*** 1005718797
***Layer:*** 3
***Plug From:*** 1.2200000286102295
***Plug To:*** 4.570000171661377
***Plug Depth UOM:*** m

***Method of Construction & Well Use***

***Method Construction ID:*** 1005718794
***Method Construction Code:*** 2
***Method Construction:*** Rotary (Convent.)
***Other Method Construction:***

***Pipe Information***

**Pipe ID:** 1005718784
**Casing No:** 0
**Comment:**
**Alt Name:**

***Construction Record - Casing***

**Casing ID:** 1005718790
**Layer:** 1
**Material:** 5
**Open Hole or Material:** PLASTIC
**Depth From:** 0.0
**Depth To:**
**Casing Diameter:** 5.199999809265137
**Casing Diameter UOM:** cm
**Casing Depth UOM:** m

***Construction Record - Screen***

**Screen ID:** 1005718791
**Layer:** 1
**Slot:** 10
**Screen Top Depth:** 1.5
**Screen End Depth:** 4.570000171661377
**Screen Material:** 5
**Screen Depth UOM:** m
**Screen Diameter UOM:** cm
**Screen Diameter:** 6.03000020980835

***Water Details***

**Water ID:** 1005718789
**Layer:**
**Kind Code:**
**Kind:**
**Water Found Depth:**
**Water Found Depth UOM:** m

***Hole Diameter***

**Hole ID:** 1005718788
**Diameter:** 20.31999969482422
**Depth From:** 0.0
**Depth To:** 4.570000171661377
**Hole Depth UOM:** m
**Hole Diameter UOM:** cm

---

**54** | **1 of 1** | **NNE/189.7** | **125.8 / -3.89** | **1177 BLOOR STREET MISSISSAUGA ON** | **WWIS**

**Well ID:** 7268524
**Construction Date:**
**Use 1st:**
**Use 2nd:**
**Final Well Status:** Abandoned-Other
**Water Type:**
**Casing Material:**
**Audit No:** Z221755
**Tag:**
**Constructn Method:**
**Elevation (m):**
**Flowing (Y/N):**
**Flow Rate:**
**Data Entry Status:**
**Data Src:**
**Date Received:** 08/11/2016
**Selected Flag:** TRUE
**Abandonment Rec:** Yes
**Contractor:** 6988
**Form Version:** 7
**Owner:**
**County:** PEEL

| | | | |
|---|---|---|---|
| **Elevatn Reliabilty:** | | **Lot:** | |
| **Depth to Bedrock:** | | **Concession:** | |
| **Well Depth:** | | **Concession Name:** | |
| **Overburden/Bedrock:** | | **Easting NAD83:** | |
| **Pump Rate:** | | **Northing NAD83:** | |
| **Static Water Level:** | | **Zone:** | |
| **Clear/Cloudy:** | | **UTM Reliability:** | |
| **Municipality:** | MISSISSAUGA CITY | | |
| **Site Info:** | | | |

**PDF URL (Map):** https://d2khazk8e83rdv.cloudfront.net/moe_mapping/downloads/2Water/Wells_pdfs/726\7268524.pdf

***Additional Detail(s) (Map)***

| | |
|---|---|
| **Well Completed Date:** | 02/22/2016 |
| **Year Completed:** | 2016 |
| **Depth (m):** | |
| **Latitude:** | 43.6128147848968 |
| **Longitude:** | -79.6004668035275 |
| **X:** | -79.60046665362852 |
| **Y:** | 43.61281478263774 |
| **Path:** | 726\7268524.pdf |

***Bore Hole Information***

| | | | |
|---|---|---|---|
| **Bore Hole ID:** | 1006201588 | **Elevation:** | |
| **DP2BR:** | | **Elevrc:** | |
| **Spatial Status:** | | **Zone:** | 17 |
| **Code OB:** | | **East83:** | 612934.00 |
| **Code OB Desc:** | | **North83:** | 4829822.00 |
| **Open Hole:** | | **Org CS:** | UTM83 |
| **Cluster Kind:** | | **UTMRC:** | 4 |
| **Date Completed:** | 02/22/2016 | **UTMRC Desc:** | margin of error : 30 m - 100 m |
| **Remarks:** | | **Location Method:** | wwr |
| **Location Method Desc:** | on Water Well Record | | |
| **Elevrc Desc:** | | | |
| **Location Source Date:** | | | |
| **Improvement Location Source:** | | | |
| **Improvement Location Method:** | | | |
| **Source Revision Comment:** | | | |
| **Supplier Comment:** | | | |

***Overburden and Bedrock Materials Interval***

| | |
|---|---|
| **Formation ID:** | 1006205428 |
| **Layer:** | |
| **Color:** | |
| **General Color:** | |
| **Material 1:** | |
| **Material 1 Desc:** | |
| **Material 2:** | |
| **Material 2 Desc:** | |
| **Material 3:** | |
| **Material 3 Desc:** | |
| **Formation Top Depth:** | |
| **Formation End Depth:** | |
| **Formation End Depth UOM:** | m |

***Annular Space/Abandonment Sealing Record***

***Plug ID:*** 1006205434
***Layer:*** 1
***Plug From:*** 0.0
***Plug To:*** 3.5999999046325684
***Plug Depth UOM:*** m

***Method of Construction & Well Use***

***Method Construction ID:*** 1006205433
***Method Construction Code:***
***Method Construction:***
***Other Method Construction:***

***Pipe Information***

***Pipe ID:*** 1006205427
***Casing No:*** 0
***Comment:***
***Alt Name:***

***Construction Record - Casing***

***Casing ID:*** 1006205431
***Layer:***
***Material:***
***Open Hole or Material:***
***Depth From:***
***Depth To:***
***Casing Diameter:***
***Casing Diameter UOM:*** cm
***Casing Depth UOM:*** m

***Construction Record - Screen***

***Screen ID:*** 1006205432
***Layer:***
***Slot:***
***Screen Top Depth:***
***Screen End Depth:***
***Screen Material:***
***Screen Depth UOM:*** m
***Screen Diameter UOM:*** cm
***Screen Diameter:***

***Water Details***

***Water ID:*** 1006205430
***Layer:***
***Kind Code:***
***Kind:***
***Water Found Depth:***
***Water Found Depth UOM:*** m

***Hole Diameter***

***Hole ID:*** 1006205429
***Diameter:*** 10.199999809265137
***Depth From:*** 0.0
***Depth To:*** 3.5999999046325684
***Hole Depth UOM:*** m

**Hole Diameter UOM:** cm

---

**55** | **1 of 1** | **NE/190.3** | **125.7 / -3.92** | **1117 BLOOR STREET Mississauga ON** | **WWIS**

| | | | |
|---|---|---|---|
| **Well ID:** | 7277982 | **Flowing (Y/N):** | |
| **Construction Date:** | | **Flow Rate:** | |
| **Use 1st:** | Monitoring and Test Hole | **Data Entry Status:** | |
| **Use 2nd:** | 0 | **Data Src:** | |
| **Final Well Status:** | Monitoring and Test Hole | **Date Received:** | 12/23/2016 |
| **Water Type:** | | **Selected Flag:** | TRUE |
| **Casing Material:** | | **Abandonment Rec:** | Yes |
| **Audit No:** | Z247455 | **Contractor:** | 7241 |
| **Tag:** | | **Form Version:** | 7 |
| **Constructn Method:** | | **Owner:** | |
| **Elevation (m):** | | **County:** | PEEL |
| **Elevatn Reliabilty:** | | **Lot:** | |
| **Depth to Bedrock:** | | **Concession:** | |
| **Well Depth:** | | **Concession Name:** | |
| **Overburden/Bedrock:** | | **Easting NAD83:** | |
| **Pump Rate:** | | **Northing NAD83:** | |
| **Static Water Level:** | | **Zone:** | |
| **Clear/Cloudy:** | | **UTM Reliability:** | |

**Municipality:** MISSISSAUGA CITY
**Site Info:**

**PDF URL (Map):** https://d2khazk8e83rdv.cloudfront.net/moe_mapping/downloads/2Water/Wells_pdfs/727\7277982.pdf

***Additional Detail(s) (Map)***

**Well Completed Date:** 11/18/2016
**Year Completed:** 2016
**Depth (m):**
**Latitude:** 43.6127412564359
**Longitude:** -79.600344585463
**X:** -79.60034443518457
**Y:** 43.6127412533826
**Path:** 727\7277982.pdf

***Bore Hole Information***

| | | | |
|---|---|---|---|
| **Bore Hole ID:** | 1006320431 | **Elevation:** | |
| **DP2BR:** | | **Elevrc:** | |
| **Spatial Status:** | | **Zone:** | 17 |
| **Code OB:** | | **East83:** | 612944.00 |
| **Code OB Desc:** | | **North83:** | 4829814.00 |
| **Open Hole:** | | **Org CS:** | UTM83 |
| **Cluster Kind:** | | **UTMRC:** | 4 |
| **Date Completed:** | 11/18/2016 | **UTMRC Desc:** | margin of error : 30 m - 100 m |
| **Remarks:** | | **Location Method:** | wwr |

**Location Method Desc:** on Water Well Record
**Elevrc Desc:**
**Location Source Date:**
**Improvement Location Source:**
**Improvement Location Method:**
**Source Revision Comment:**
**Supplier Comment:**

***Overburden and Bedrock Materials Interval***

**Formation ID:** 1006522435

***Layer:***
***Color:***
***General Color:***
***Material 1:***
***Material 1 Desc:***
***Material 2:***
***Material 2 Desc:***
***Material 3:***
***Material 3 Desc:***
***Formation Top Depth:***
***Formation End Depth:***
***Formation End Depth UOM:*** ft

***Annular Space/Abandonment Sealing Record***

***Plug ID:*** 1006522444
***Layer:*** 2
***Plug From:*** 7.0
***Plug To:*** 18.0
***Plug Depth UOM:*** ft

***Annular Space/Abandonment Sealing Record***

***Plug ID:*** 1006522443
***Layer:*** 1
***Plug From:*** 0.0
***Plug To:*** 7.0
***Plug Depth UOM:*** ft

***Method of Construction & Well Use***

***Method Construction ID:*** 1006522442
***Method Construction Code:*** B
***Method Construction:*** Other Method
***Other Method Construction:*** DIRECT PUSH

***Pipe Information***

***Pipe ID:*** 1006522434
***Casing No:*** 0
***Comment:***
***Alt Name:***

***Construction Record - Casing***

***Casing ID:*** 1006522438
***Layer:*** 1
***Material:*** 5
***Open Hole or Material:*** PLASTIC
***Depth From:***
***Depth To:***
***Casing Diameter:*** 1.25
***Casing Diameter UOM:*** inch
***Casing Depth UOM:*** ft

***Construction Record - Screen***

***Screen ID:*** 1006522439

***Layer:*** 1
***Slot:*** 10
***Screen Top Depth:***
***Screen End Depth:***
***Screen Material:*** 5
***Screen Depth UOM:*** ft
***Screen Diameter UOM:*** inch
***Screen Diameter:*** 1.5

***Water Details***

***Water ID:*** 1006522437
***Layer:***
***Kind Code:***
***Kind:***
***Water Found Depth:***
***Water Found Depth UOM:*** ft

***Hole Diameter***

***Hole ID:*** 1006522436
***Diameter:*** 6.0
***Depth From:*** 0.0
***Depth To:*** 8.0
***Hole Depth UOM:*** ft
***Hole Diameter UOM:*** inch

---

**56** ***1 of 1*** ***NE/190.5*** ***125.8 / -3.86*** ***1117 BLOOR ST Mississauga ON*** ***WWIS***

| | | | |
|---|---|---|---|
| ***Well ID:*** | 7277985 | ***Flowing (Y/N):*** | |
| ***Construction Date:*** | | ***Flow Rate:*** | |
| ***Use 1st:*** | Test Hole | ***Data Entry Status:*** | |
| ***Use 2nd:*** | Municipal | ***Data Src:*** | |
| ***Final Well Status:*** | Monitoring and Test Hole | ***Date Received:*** | 12/23/2016 |
| ***Water Type:*** | | ***Selected Flag:*** | TRUE |
| ***Casing Material:*** | | ***Abandonment Rec:*** | Yes |
| ***Audit No:*** | Z247454 | ***Contractor:*** | 7241 |
| ***Tag:*** | | ***Form Version:*** | 7 |
| ***Constructn Method:*** | | ***Owner:*** | |
| ***Elevation (m):*** | | ***County:*** | PEEL |
| ***Elevatn Reliabilty:*** | | ***Lot:*** | |
| ***Depth to Bedrock:*** | | ***Concession:*** | |
| ***Well Depth:*** | | ***Concession Name:*** | |
| ***Overburden/Bedrock:*** | | ***Easting NAD83:*** | |
| ***Pump Rate:*** | | ***Northing NAD83:*** | |
| ***Static Water Level:*** | | ***Zone:*** | |
| ***Clear/Cloudy:*** | | ***UTM Reliability:*** | |
| ***Municipality:*** | MISSISSAUGA CITY | | |
| ***Site Info:*** | | | |

***PDF URL (Map):*** https://d2khazk8e83rdv.cloudfront.net/moe_mapping/downloads/2Water/Wells_pdfs/727\7277985.pdf

***Additional Detail(s) (Map)***

***Well Completed Date:*** 11/18/2016
***Year Completed:*** 2016
***Depth (m):***
***Latitude:*** 43.6127687158462
***Longitude:*** -79.6003811255753
***X:*** -79.60038097594132
***Y:*** 43.612768713775765

**Path:** 727\7277985.pdf

***Bore Hole Information***

| | | | |
|---|---|---|---|
| **Bore Hole ID:** | 1006320440 | **Elevation:** | |
| **DP2BR:** | | **Elevrc:** | |
| **Spatial Status:** | | **Zone:** | 17 |
| **Code OB:** | | **East83:** | 612941.00 |
| **Code OB Desc:** | | **North83:** | 4829817.00 |
| **Open Hole:** | | **Org CS:** | UTM83 |
| **Cluster Kind:** | | **UTMRC:** | 4 |
| **Date Completed:** | 11/18/2016 | **UTMRC Desc:** | margin of error : 30 m - 100 m |
| **Remarks:** | | **Location Method:** | wwr |
| **Location Method Desc:** | on Water Well Record | | |
| **Elevrc Desc:** | | | |
| **Location Source Date:** | | | |
| **Improvement Location Source:** | | | |
| **Improvement Location Method:** | | | |
| **Source Revision Comment:** | | | |
| **Supplier Comment:** | | | |

***Overburden and Bedrock Materials Interval***

| | |
|---|---|
| **Formation ID:** | 1006522760 |
| **Layer:** | |
| **Color:** | |
| **General Color:** | |
| **Material 1:** | |
| **Material 1 Desc:** | |
| **Material 2:** | |
| **Material 2 Desc:** | |
| **Material 3:** | |
| **Material 3 Desc:** | |
| **Formation Top Depth:** | |
| **Formation End Depth:** | |
| **Formation End Depth UOM:** | ft |

***Annular Space/Abandonment Sealing Record***

| | |
|---|---|
| **Plug ID:** | 1006522768 |
| **Layer:** | 1 |
| **Plug From:** | 0.0 |
| **Plug To:** | 14.0 |
| **Plug Depth UOM:** | ft |

***Annular Space/Abandonment Sealing Record***

| | |
|---|---|
| **Plug ID:** | 1006522769 |
| **Layer:** | 2 |
| **Plug From:** | 14.0 |
| **Plug To:** | 15.0 |
| **Plug Depth UOM:** | ft |

***Method of Construction & Well Use***

| | |
|---|---|
| **Method Construction ID:** | 1006522767 |
| **Method Construction Code:** | B |
| **Method Construction:** | Other Method |

***Other Method Construction:*** DIRECT PUSH

***Pipe Information***

***Pipe ID:*** 1006522759
***Casing No:*** 0
***Comment:***
***Alt Name:***

***Construction Record - Casing***

***Casing ID:*** 1006522763
***Layer:*** 1
***Material:*** 5
***Open Hole or Material:*** PLASTIC
***Depth From:***
***Depth To:***
***Casing Diameter:*** 2.0
***Casing Diameter UOM:*** inch
***Casing Depth UOM:*** ft

***Construction Record - Screen***

***Screen ID:*** 1006522764
***Layer:*** 1
***Slot:*** 10
***Screen Top Depth:***
***Screen End Depth:***
***Screen Material:*** 5
***Screen Depth UOM:*** ft
***Screen Diameter UOM:*** inch
***Screen Diameter:*** 2.25

***Water Details***

***Water ID:*** 1006522762
***Layer:*** 1
***Kind Code:***
***Kind:***
***Water Found Depth:***
***Water Found Depth UOM:*** ft

***Hole Diameter***

***Hole ID:*** 1006522761
***Diameter:*** 6.0
***Depth From:*** 0.0
***Depth To:*** 15.0
***Hole Depth UOM:*** ft
***Hole Diameter UOM:*** inch

**57** ***1 of 1*** ***NE/192.9*** ***125.6 / -4.11*** ***1117 BLOOR STREET Mississauga ON*** ***WWIS***

***Well ID:*** 7277981
***Construction Date:***
***Use 1st:***
***Use 2nd:***
***Final Well Status:*** Abandoned-Other
***Water Type:***
***Casing Material:***
***Flowing (Y/N):***
***Flow Rate:***
***Data Entry Status:***
***Data Src:***
***Date Received:*** 12/23/2016
***Selected Flag:*** TRUE
***Abandonment Rec:*** Yes

| | | | |
|---|---|---|---|
| **Audit No:** | Z245479 | **Contractor:** | 7241 |
| **Tag:** | | **Form Version:** | 7 |
| **Constructn Method:** | | **Owner:** | |
| **Elevation (m):** | | **County:** | PEEL |
| **Elevatn Reliabilty:** | | **Lot:** | |
| **Depth to Bedrock:** | | **Concession:** | |
| **Well Depth:** | | **Concession Name:** | |
| **Overburden/Bedrock:** | | **Easting NAD83:** | |
| **Pump Rate:** | | **Northing NAD83:** | |
| **Static Water Level:** | | **Zone:** | |
| **Clear/Cloudy:** | | **UTM Reliability:** | |
| **Municipality:** | MISSISSAUGA CITY | | |
| **Site Info:** | | | |

**PDF URL (Map):** https://d2khazk8e83rdv.cloudfront.net/moe_mapping/downloads/2Water/Wells_pdfs/727\7277981.pdf

***Additional Detail(s) (Map)***

| | |
|---|---|
| **Well Completed Date:** | 11/18/2016 |
| **Year Completed:** | 2016 |
| **Depth (m):** | |
| **Latitude:** | 43.6128048732732 |
| **Longitude:** | -79.6003926792462 |
| **X:** | -79.60039252916732 |
| **Y:** | 43.6128048706004 |
| **Path:** | 727\7277981.pdf |

***Bore Hole Information***

| | | | |
|---|---|---|---|
| **Bore Hole ID:** | 1006320428 | **Elevation:** | |
| **DP2BR:** | | **Elevrc:** | |
| **Spatial Status:** | | **Zone:** | 17 |
| **Code OB:** | | **East83:** | 612940.00 |
| **Code OB Desc:** | | **North83:** | 4829821.00 |
| **Open Hole:** | | **Org CS:** | UTM83 |
| **Cluster Kind:** | | **UTMRC:** | 4 |
| **Date Completed:** | 11/18/2016 | **UTMRC Desc:** | margin of error : 30 m - 100 m |
| **Remarks:** | | **Location Method:** | wwr |
| **Location Method Desc:** | on Water Well Record | | |
| **Elevrc Desc:** | | | |
| **Location Source Date:** | | | |
| **Improvement Location Source:** | | | |
| **Improvement Location Method:** | | | |
| **Source Revision Comment:** | | | |
| **Supplier Comment:** | | | |

***Overburden and Bedrock Materials Interval***

| | |
|---|---|
| **Formation ID:** | 1006522420 |
| **Layer:** | |
| **Color:** | |
| **General Color:** | |
| **Material 1:** | |
| **Material 1 Desc:** | |
| **Material 2:** | |
| **Material 2 Desc:** | |
| **Material 3:** | |
| **Material 3 Desc:** | |
| **Formation Top Depth:** | |
| **Formation End Depth:** | |
| **Formation End Depth UOM:** | ft |

***Annular Space/Abandonment Sealing Record***

| | |
|---|---|
| ***Plug ID:*** | 1006522426 |
| ***Layer:*** | 1 |
| ***Plug From:*** | 0.0 |
| ***Plug To:*** | 18.0 |
| ***Plug Depth UOM:*** | ft |

***Annular Space/Abandonment Sealing Record***

| | |
|---|---|
| ***Plug ID:*** | 1006522427 |
| ***Layer:*** | 2 |
| ***Plug From:*** | 18.0 |
| ***Plug To:*** | 19.0 |
| ***Plug Depth UOM:*** | ft |

***Method of Construction & Well Use***

| | |
|---|---|
| ***Method Construction ID:*** | 1006522425 |
| ***Method Construction Code:*** | |
| ***Method Construction:*** | |
| ***Other Method Construction:*** | |

***Pipe Information***

| | |
|---|---|
| ***Pipe ID:*** | 1006522419 |
| ***Casing No:*** | 0 |
| ***Comment:*** | |
| ***Alt Name:*** | |

***Construction Record - Casing***

| | |
|---|---|
| ***Casing ID:*** | 1006522423 |
| ***Layer:*** | 1 |
| ***Material:*** | 5 |
| ***Open Hole or Material:*** | PLASTIC |
| ***Depth From:*** | |
| ***Depth To:*** | |
| ***Casing Diameter:*** | 2.0 |
| ***Casing Diameter UOM:*** | inch |
| ***Casing Depth UOM:*** | ft |

***Construction Record - Screen***

| | |
|---|---|
| ***Screen ID:*** | 1006522424 |
| ***Layer:*** | 1 |
| ***Slot:*** | 10 |
| ***Screen Top Depth:*** | |
| ***Screen End Depth:*** | |
| ***Screen Material:*** | 5 |
| ***Screen Depth UOM:*** | ft |
| ***Screen Diameter UOM:*** | inch |
| ***Screen Diameter:*** | 2.25 |

***Water Details***

| | |
|---|---|
| ***Water ID:*** | 1006522422 |

***Layer:***
***Kind Code:***
***Kind:***
***Water Found Depth:***
***Water Found Depth UOM:*** ft

***Hole Diameter***

***Hole ID:*** 1006522421
***Diameter:*** 2.25
***Depth From:*** 0.0
***Depth To:*** 19.0
***Hole Depth UOM:*** ft
***Hole Diameter UOM:*** inch

---

**58** ***1 of 1*** ***NNE/193.3*** ***125.6 / -4.11*** ***117 BLOOR STREET EAST Mississauga ON*** ***WWIS***

***Well ID:*** 7246986
***Construction Date:***
***Use 1st:*** Monitoring and Test Hole
***Use 2nd:*** 0
***Final Well Status:*** Test Hole
***Water Type:***
***Casing Material:***
***Audit No:*** Z216315
***Tag:*** A186761
***Constructn Method:***
***Elevation (m):***
***Elevatn Reliabilty:***
***Depth to Bedrock:***
***Well Depth:***
***Overburden/Bedrock:***
***Pump Rate:***
***Static Water Level:***
***Clear/Cloudy:***
***Municipality:*** MISSISSAUGA CITY
***Site Info:***

***Flowing (Y/N):***
***Flow Rate:***
***Data Entry Status:***
***Data Src:***
***Date Received:*** 08/24/2015
***Selected Flag:*** TRUE
***Abandonment Rec:***
***Contractor:*** 7241
***Form Version:*** 7
***Owner:***
***County:*** PEEL
***Lot:***
***Concession:***
***Concession Name:***
***Easting NAD83:***
***Northing NAD83:***
***Zone:***
***UTM Reliability:***

***PDF URL (Map):*** https://d2khazk8e83rdv.cloudfront.net/moe_mapping/downloads/2Water/Wells_pdfs/724\7246986.pdf

***Additional Detail(s) (Map)***

***Well Completed Date:*** 07/15/2015
***Year Completed:*** 2015
***Depth (m):*** 4.57
***Latitude:*** 43.6128414857979
***Longitude:*** -79.6004413994833
***X:*** -79.600441249278
***Y:*** 43.612841483982756
***Path:*** 724\7246986.pdf

***Bore Hole Information***

***Bore Hole ID:*** 1005635132
***DP2BR:***
***Spatial Status:***
***Code OB:***
***Code OB Desc:***
***Open Hole:***
***Cluster Kind:***
***Date Completed:*** 07/15/2015

***Elevation:***
***Elevrc:***
***Zone:*** 17
***East83:*** 612936.00
***North83:*** 4829825.00
***Org CS:*** UTM83
***UTMRC:*** 4
***UTMRC Desc:*** margin of error : 30 m - 100 m

***Remarks:*** ***Location Method:*** wwr
***Location Method Desc:*** on Water Well Record
***Elevrc Desc:***
***Location Source Date:***
***Improvement Location Source:***
***Improvement Location Method:***
***Source Revision Comment:***
***Supplier Comment:***

***Overburden and Bedrock Materials Interval***

***Formation ID:*** 1005718771
***Layer:*** 1
***Color:*** 6
***General Color:*** BROWN
***Material 1:*** 06
***Material 1 Desc:*** SILT
***Material 2:*** 28
***Material 2 Desc:*** SAND
***Material 3:***
***Material 3 Desc:***
***Formation Top Depth:*** 0.0
***Formation End Depth:*** 2.440000057220459
***Formation End Depth UOM:*** m

***Overburden and Bedrock Materials Interval***

***Formation ID:*** 1005718773
***Layer:*** 3
***Color:*** 2
***General Color:*** GREY
***Material 1:*** 34
***Material 1 Desc:*** TILL
***Material 2:***
***Material 2 Desc:***
***Material 3:*** 73
***Material 3 Desc:*** HARD
***Formation Top Depth:*** 3.6600000858306885
***Formation End Depth:*** 4.570000171661377
***Formation End Depth UOM:*** m

***Overburden and Bedrock Materials Interval***

***Formation ID:*** 1005718772
***Layer:*** 2
***Color:*** 6
***General Color:*** BROWN
***Material 1:*** 34
***Material 1 Desc:*** TILL
***Material 2:***
***Material 2 Desc:***
***Material 3:*** 73
***Material 3 Desc:*** HARD
***Formation Top Depth:*** 2.440000057220459
***Formation End Depth:*** 3.6600000858306885
***Formation End Depth UOM:*** m

***Annular Space/Abandonment Sealing Record***

**Plug ID:** 1005718782
**Layer:** 2
**Plug From:** 0.3100000023841858
**Plug To:** 1.2200000286102295
**Plug Depth UOM:** m

***Annular Space/Abandonment Sealing Record***

**Plug ID:** 1005718783
**Layer:** 3
**Plug From:** 1.2200000286102295
**Plug To:** 4.570000171661377
**Plug Depth UOM:** m

***Annular Space/Abandonment Sealing Record***

**Plug ID:** 1005718781
**Layer:** 1
**Plug From:** 0.0
**Plug To:** 0.3100000023841858
**Plug Depth UOM:** m

***Method of Construction & Well Use***

**Method Construction ID:** 1005718780
**Method Construction Code:** 2
**Method Construction:** Rotary (Convent.)
**Other Method Construction:**

***Pipe Information***

**Pipe ID:** 1005718770
**Casing No:** 0
**Comment:**
**Alt Name:**

***Construction Record - Casing***

**Casing ID:** 1005718776
**Layer:** 1
**Material:** 5
**Open Hole or Material:** PLASTIC
**Depth From:** 0.0
**Depth To:** 1.5
**Casing Diameter:** 5.199999809265137
**Casing Diameter UOM:** cm
**Casing Depth UOM:** m

***Construction Record - Screen***

**Screen ID:** 1005718777
**Layer:** 1
**Slot:** 10
**Screen Top Depth:** 1.5
**Screen End Depth:** 4.570000171661377
**Screen Material:** 5
**Screen Depth UOM:** m

**Screen Diameter UOM:** cm
**Screen Diameter:** 6.03000020980835

***Water Details***

**Water ID:** 1005718775
**Layer:**
**Kind Code:**
**Kind:**
**Water Found Depth:**
**Water Found Depth UOM:** m

***Hole Diameter***

**Hole ID:** 1005718774
**Diameter:** 20.31999969482422
**Depth From:** 0.0
**Depth To:** 4.570000171661377
**Hole Depth UOM:** m
**Hole Diameter UOM:** cm

---

**59** | **1 of 1** | **NE/193.3** | **125.7 / -3.92** | **1117 BLOOR STREET Mississauga ON** | **WWIS**

**Well ID:** 7277987
**Construction Date:**
**Use 1st:** Monitoring and Test Hole
**Use 2nd:** 0
**Final Well Status:** Monitoring and Test Hole
**Water Type:**
**Casing Material:**
**Audit No:** Z247456
**Tag:**
**Constructn Method:**
**Elevation (m):**
**Elevatn Reliabilty:**
**Depth to Bedrock:**
**Well Depth:**
**Overburden/Bedrock:**
**Pump Rate:**
**Static Water Level:**
**Clear/Cloudy:**
**Municipality:** MISSISSAUGA CITY
**Site Info:**

**Flowing (Y/N):**
**Flow Rate:**
**Data Entry Status:**
**Data Src:**
**Date Received:** 12/23/2016
**Selected Flag:** TRUE
**Abandonment Rec:** Yes
**Contractor:** 7241
**Form Version:** 7
**Owner:**
**County:** PEEL
**Lot:**
**Concession:**
**Concession Name:**
**Easting NAD83:**
**Northing NAD83:**
**Zone:**
**UTM Reliability:**

**PDF URL (Map):** https://d2khazk8e83rdv.cloudfront.net/moe_mapping/downloads/2Water/Wells_pdfs/727\7277987.pdf

***Additional Detail(s) (Map)***

**Well Completed Date:** 11/18/2016
**Year Completed:** 2016
**Depth (m):**
**Latitude:** 43.6127772621592
**Longitude:** -79.6003437502696
**X:** -79.60034359974844
**Y:** 43.61277725998168
**Path:** 727\7277987.pdf

***Bore Hole Information***

**Bore Hole ID:** 1006320446
**DP2BR:**
**Elevation:**
**Elevrc:**

| | | | |
|---|---|---|---|
| ***Spatial Status:*** | | ***Zone:*** | 17 |
| ***Code OB:*** | | ***East83:*** | 612944.00 |
| ***Code OB Desc:*** | | ***North83:*** | 4829818.00 |
| ***Open Hole:*** | | ***Org CS:*** | UTM83 |
| ***Cluster Kind:*** | | ***UTMRC:*** | 4 |
| ***Date Completed:*** | 11/18/2016 | ***UTMRC Desc:*** | margin of error : 30 m - 100 m |
| ***Remarks:*** | | ***Location Method:*** | wwr |
| ***Location Method Desc:*** | on Water Well Record | | |
| ***Elevrc Desc:*** | | | |
| ***Location Source Date:*** | | | |
| ***Improvement Location Source:*** | | | |
| ***Improvement Location Method:*** | | | |
| ***Source Revision Comment:*** | | | |
| ***Supplier Comment:*** | | | |

***Overburden and Bedrock Materials Interval***

| | |
|---|---|
| ***Formation ID:*** | 1006522825 |
| ***Layer:*** | |
| ***Color:*** | |
| ***General Color:*** | |
| ***Material 1:*** | |
| ***Material 1 Desc:*** | |
| ***Material 2:*** | |
| ***Material 2 Desc:*** | |
| ***Material 3:*** | |
| ***Material 3 Desc:*** | |
| ***Formation Top Depth:*** | |
| ***Formation End Depth:*** | |
| ***Formation End Depth UOM:*** | ft |

***Annular Space/Abandonment Sealing Record***

| | |
|---|---|
| ***Plug ID:*** | 1006522833 |
| ***Layer:*** | 1 |
| ***Plug From:*** | 0.0 |
| ***Plug To:*** | 13.0 |
| ***Plug Depth UOM:*** | ft |

***Annular Space/Abandonment Sealing Record***

| | |
|---|---|
| ***Plug ID:*** | 1006522834 |
| ***Layer:*** | 2 |
| ***Plug From:*** | 13.0 |
| ***Plug To:*** | 14.0 |
| ***Plug Depth UOM:*** | ft |

***Method of Construction & Well Use***

| | |
|---|---|
| ***Method Construction ID:*** | 1006522832 |
| ***Method Construction Code:*** | B |
| ***Method Construction:*** | Other Method |
| ***Other Method Construction:*** | DIRECT PUSH |

***Pipe Information***

| | |
|---|---|
| ***Pipe ID:*** | 1006522824 |
| ***Casing No:*** | 0 |

***Comment:***
***Alt Name:***

***Construction Record - Casing***

***Casing ID:*** 1006522828
***Layer:*** 1
***Material:*** 5
***Open Hole or Material:*** PLASTIC
***Depth From:***
***Depth To:***
***Casing Diameter:*** 2.0
***Casing Diameter UOM:*** inch
***Casing Depth UOM:*** ft

***Construction Record - Screen***

***Screen ID:*** 1006522829
***Layer:*** 1
***Slot:*** 10
***Screen Top Depth:***
***Screen End Depth:***
***Screen Material:*** 5
***Screen Depth UOM:*** ft
***Screen Diameter UOM:*** inch
***Screen Diameter:*** 2.25

***Water Details***

***Water ID:*** 1006522827
***Layer:***
***Kind Code:***
***Kind:***
***Water Found Depth:***
***Water Found Depth UOM:*** ft

***Hole Diameter***

***Hole ID:*** 1006522826
***Diameter:*** 6.0
***Depth From:*** 0.0
***Depth To:*** 14.0
***Hole Depth UOM:*** ft
***Hole Diameter UOM:*** inch

---

**60** | ***1 of 1*** | ***NE/193.7*** | ***125.7 / -3.92*** | ***1117 BLOOR STREET Mississauga ON*** | ***WWIS***

***Well ID:*** 7277988
***Construction Date:***
***Use 1st:*** Monitoring and Test Hole
***Use 2nd:*** 0
***Final Well Status:*** Monitoring and Test Hole
***Water Type:***
***Casing Material:***
***Audit No:*** Z247460
***Tag:***
***Constructn Method:***
***Elevation (m):***
***Elevatn Reliabilty:***
***Depth to Bedrock:***
***Well Depth:***

***Flowing (Y/N):***
***Flow Rate:***
***Data Entry Status:***
***Data Src:***
***Date Received:*** 12/23/2016
***Selected Flag:*** TRUE
***Abandonment Rec:*** Yes
***Contractor:*** 7241
***Form Version:*** 7
***Owner:***
***County:*** PEEL
***Lot:***
***Concession:***
***Concession Name:***

| | | | |
|---|---|---|---|
| **Overburden/Bedrock:** | | **Easting NAD83:** | |
| **Pump Rate:** | | **Northing NAD83:** | |
| **Static Water Level:** | | **Zone:** | |
| **Clear/Cloudy:** | | **UTM Reliability:** | |
| **Municipality:** | MISSISSAUGA CITY | | |
| **Site Info:** | | | |

**PDF URL (Map):** https://d2khazk8e83rdv.cloudfront.net/moe_mapping/downloads/2Water/Wells_pdfs/727\7277988.pdf

***Additional Detail(s) (Map)***

| | |
|---|---|
| **Well Completed Date:** | 11/18/2016 |
| **Year Completed:** | 2016 |
| **Depth (m):** | |
| **Latitude:** | 43.6127496510247 |
| **Longitude:** | -79.6002948213381 |
| **X:** | -79.60029467122787 |
| **Y:** | 43.612749648699875 |
| **Path:** | 727\7277988.pdf |

***Bore Hole Information***

| | | | |
|---|---|---|---|
| **Bore Hole ID:** | 1006320449 | **Elevation:** | |
| **DP2BR:** | | **Elevrc:** | |
| **Spatial Status:** | | **Zone:** | 17 |
| **Code OB:** | | **East83:** | 612948.00 |
| **Code OB Desc:** | | **North83:** | 4829815.00 |
| **Open Hole:** | | **Org CS:** | UTM83 |
| **Cluster Kind:** | | **UTMRC:** | 4 |
| **Date Completed:** | 11/18/2016 | **UTMRC Desc:** | margin of error : 30 m - 100 m |
| **Remarks:** | | **Location Method:** | wwr |
| **Location Method Desc:** | on Water Well Record | | |
| **Elevrc Desc:** | | | |
| **Location Source Date:** | | | |
| **Improvement Location Source:** | | | |
| **Improvement Location Method:** | | | |
| **Source Revision Comment:** | | | |
| **Supplier Comment:** | | | |

***Overburden and Bedrock Materials Interval***

| | |
|---|---|
| **Formation ID:** | 1006522877 |
| **Layer:** | |
| **Color:** | |
| **General Color:** | |
| **Material 1:** | |
| **Material 1 Desc:** | |
| **Material 2:** | |
| **Material 2 Desc:** | |
| **Material 3:** | |
| **Material 3 Desc:** | |
| **Formation Top Depth:** | |
| **Formation End Depth:** | |
| **Formation End Depth UOM:** | ft |

***Annular Space/Abandonment Sealing Record***

| | |
|---|---|
| **Plug ID:** | 1006522885 |
| **Layer:** | 1 |
| **Plug From:** | 0.0 |

**Plug To:** 11.0
**Plug Depth UOM:** ft

***Annular Space/Abandonment Sealing Record***

**Plug ID:** 1006522886
**Layer:** 2
**Plug From:** 11.0
**Plug To:** 12.0
**Plug Depth UOM:** ft

***Method of Construction & Well Use***

**Method Construction ID:** 1006522884
**Method Construction Code:** B
**Method Construction:** Other Method
**Other Method Construction:** DIRECT PUSH

***Pipe Information***

**Pipe ID:** 1006522876
**Casing No:** 0
**Comment:**
**Alt Name:**

***Construction Record - Casing***

**Casing ID:** 1006522880
**Layer:** 1
**Material:** 5
**Open Hole or Material:** PLASTIC
**Depth From:**
**Depth To:**
**Casing Diameter:** 2.0
**Casing Diameter UOM:** inch
**Casing Depth UOM:** ft

***Construction Record - Screen***

**Screen ID:** 1006522881
**Layer:** 1
**Slot:** 10
**Screen Top Depth:**
**Screen End Depth:**
**Screen Material:** 5
**Screen Depth UOM:** ft
**Screen Diameter UOM:** inch
**Screen Diameter:** 2.25

***Water Details***

**Water ID:** 1006522879
**Layer:**
**Kind Code:**
**Kind:**
**Water Found Depth:**
**Water Found Depth UOM:** ft

***Hole Diameter***

| | |
|---|---|
| ***Hole ID:*** | 1006522878 |
| ***Diameter:*** | 6.0 |
| ***Depth From:*** | 0.0 |
| ***Depth To:*** | 12.0 |
| ***Hole Depth UOM:*** | ft |
| ***Hole Diameter UOM:*** | inch |

---

**61** ***1 of 1*** ***NNE/194.0*** ***125.6 / -4.11*** ***1177 BLOOR STREET MISSISSAUGA ON*** ***WWIS***

| | | | |
|---|---|---|---|
| ***Well ID:*** | 7268528 | ***Flowing (Y/N):*** | |
| ***Construction Date:*** | | ***Flow Rate:*** | |
| ***Use 1st:*** | | ***Data Entry Status:*** | |
| ***Use 2nd:*** | | ***Data Src:*** | |
| ***Final Well Status:*** | Abandoned-Other | ***Date Received:*** | 08/11/2016 |
| ***Water Type:*** | | ***Selected Flag:*** | TRUE |
| ***Casing Material:*** | | ***Abandonment Rec:*** | Yes |
| ***Audit No:*** | Z221756 | ***Contractor:*** | 6988 |
| ***Tag:*** | | ***Form Version:*** | 7 |
| ***Constructn Method:*** | | ***Owner:*** | |
| ***Elevation (m):*** | | ***County:*** | PEEL |
| ***Elevatn Reliabilty:*** | | ***Lot:*** | |
| ***Depth to Bedrock:*** | | ***Concession:*** | |
| ***Well Depth:*** | | ***Concession Name:*** | |
| ***Overburden/Bedrock:*** | | ***Easting NAD83:*** | |
| ***Pump Rate:*** | | ***Northing NAD83:*** | |
| ***Static Water Level:*** | | ***Zone:*** | |
| ***Clear/Cloudy:*** | | ***UTM Reliability:*** | |
| ***Municipality:*** | MISSISSAUGA CITY | | |
| ***Site Info:*** | | | |

***PDF URL (Map):*** https://d2khazk8e83rdv.cloudfront.net/moe_mapping/downloads/2Water/Wells_pdfs/726\7268528.pdf

***Additional Detail(s) (Map)***

| | |
|---|---|
| ***Well Completed Date:*** | 02/22/2016 |
| ***Year Completed:*** | 2016 |
| ***Depth (m):*** | |
| ***Latitude:*** | 43.6128504872289 |
| ***Longitude:*** | -79.6004411906989 |
| ***X:*** | -79.60044104086812 |
| ***Y:*** | 43.61285048480658 |
| ***Path:*** | 726\7268528.pdf |

***Bore Hole Information***

| | | | |
|---|---|---|---|
| ***Bore Hole ID:*** | 1006202152 | ***Elevation:*** | |
| ***DP2BR:*** | | ***Elevrc:*** | |
| ***Spatial Status:*** | | ***Zone:*** | 17 |
| ***Code OB:*** | | ***East83:*** | 612936.00 |
| ***Code OB Desc:*** | | ***North83:*** | 4829826.00 |
| ***Open Hole:*** | | ***Org CS:*** | UTM83 |
| ***Cluster Kind:*** | | ***UTMRC:*** | 4 |
| ***Date Completed:*** | 02/22/2016 | ***UTMRC Desc:*** | margin of error : 30 m - 100 m |
| ***Remarks:*** | | ***Location Method:*** | wwr |
| ***Location Method Desc:*** | on Water Well Record | | |
| ***Elevrc Desc:*** | | | |
| ***Location Source Date:*** | | | |
| ***Improvement Location Source:*** | | | |
| ***Improvement Location Method:*** | | | |
| ***Source Revision Comment:*** | | | |

***Supplier Comment:***

***Overburden and Bedrock Materials Interval***

***Formation ID:*** 1006205444
***Layer:***
***Color:***
***General Color:***
***Material 1:***
***Material 1 Desc:***
***Material 2:***
***Material 2 Desc:***
***Material 3:***
***Material 3 Desc:***
***Formation Top Depth:***
***Formation End Depth:***
***Formation End Depth UOM:*** m

***Annular Space/Abandonment Sealing Record***

***Plug ID:*** 1006205450
***Layer:*** 1
***Plug From:*** 0.0
***Plug To:*** 3.5999999046325684
***Plug Depth UOM:*** m

***Method of Construction & Well Use***

***Method Construction ID:*** 1006205449
***Method Construction Code:***
***Method Construction:***
***Other Method Construction:***

***Pipe Information***

***Pipe ID:*** 1006205443
***Casing No:*** 0
***Comment:***
***Alt Name:***

***Construction Record - Casing***

***Casing ID:*** 1006205447
***Layer:***
***Material:***
***Open Hole or Material:***
***Depth From:***
***Depth To:***
***Casing Diameter:***
***Casing Diameter UOM:*** cm
***Casing Depth UOM:*** m

***Construction Record - Screen***

***Screen ID:*** 1006205448
***Layer:***
***Slot:***
***Screen Top Depth:***

***Screen End Depth:***
***Screen Material:***
***Screen Depth UOM:*** m
***Screen Diameter UOM:*** cm
***Screen Diameter:***

***Water Details***

***Water ID:*** 1006205446
***Layer:***
***Kind Code:***
***Kind:***
***Water Found Depth:***
***Water Found Depth UOM:*** m

***Hole Diameter***

***Hole ID:*** 1006205445
***Diameter:*** 10.199999809265137
***Depth From:*** 0.0
***Depth To:*** 3.5999999046325684
***Hole Depth UOM:*** m
***Hole Diameter UOM:*** cm

---

**62** | ***1 of 1*** | ***NNE/195.2*** | ***125.6 / -4.11*** | ***1177 BLOOR STREET MISSISSAUGA ON*** | ***WWIS***

| | | | |
|---|---|---|---|
| ***Well ID:*** | 7268525 | ***Flowing (Y/N):*** | |
| ***Construction Date:*** | | ***Flow Rate:*** | |
| ***Use 1st:*** | | ***Data Entry Status:*** | |
| ***Use 2nd:*** | | ***Data Src:*** | |
| ***Final Well Status:*** | Abandoned-Other | ***Date Received:*** | 08/11/2016 |
| ***Water Type:*** | | ***Selected Flag:*** | TRUE |
| ***Casing Material:*** | | ***Abandonment Rec:*** | Yes |
| ***Audit No:*** | Z221757 | ***Contractor:*** | 6988 |
| ***Tag:*** | | ***Form Version:*** | 7 |
| ***Constructn Method:*** | | ***Owner:*** | |
| ***Elevation (m):*** | | ***County:*** | PEEL |
| ***Elevatn Reliabilty:*** | | ***Lot:*** | |
| ***Depth to Bedrock:*** | | ***Concession:*** | |
| ***Well Depth:*** | | ***Concession Name:*** | |
| ***Overburden/Bedrock:*** | | ***Easting NAD83:*** | |
| ***Pump Rate:*** | | ***Northing NAD83:*** | |
| ***Static Water Level:*** | | ***Zone:*** | |
| ***Clear/Cloudy:*** | | ***UTM Reliability:*** | |
| ***Municipality:*** | MISSISSAUGA CITY | | |
| ***Site Info:*** | | | |

***PDF URL (Map):*** https://d2khazk8e83rdv.cloudfront.net/moe_mapping/downloads/2Water/Wells_pdfs/726\7268525.pdf

***Additional Detail(s) (Map)***

***Well Completed Date:*** 02/22/2016
***Year Completed:*** 2016
***Depth (m):***
***Latitude:*** 43.6128410306991
***Longitude:*** -79.6004042329305
***X:*** -79.60040408329162
***Y:*** 43.61284102870412
***Path:*** 726\7268525.pdf

***Bore Hole Information***

| | | | |
|---|---|---|---|
| **Bore Hole ID:** | 1006201601 | **Elevation:** | |
| **DP2BR:** | | **Elevrc:** | |
| **Spatial Status:** | | **Zone:** | 17 |
| **Code OB:** | | **East83:** | 612939.00 |
| **Code OB Desc:** | | **North83:** | 4829825.00 |
| **Open Hole:** | | **Org CS:** | UTM83 |
| **Cluster Kind:** | | **UTMRC:** | 4 |
| **Date Completed:** | 02/22/2016 | **UTMRC Desc:** | margin of error : 30 m - 100 m |
| **Remarks:** | | **Location Method:** | wwr |
| **Location Method Desc:** | on Water Well Record | | |
| **Elevrc Desc:** | | | |
| **Location Source Date:** | | | |
| **Improvement Location Source:** | | | |
| **Improvement Location Method:** | | | |
| **Source Revision Comment:** | | | |
| **Supplier Comment:** | | | |

***Overburden and Bedrock Materials Interval***

| | |
|---|---|
| **Formation ID:** | 1006205436 |
| **Layer:** | |
| **Color:** | |
| **General Color:** | |
| **Material 1:** | |
| **Material 1 Desc:** | |
| **Material 2:** | |
| **Material 2 Desc:** | |
| **Material 3:** | |
| **Material 3 Desc:** | |
| **Formation Top Depth:** | |
| **Formation End Depth:** | |
| **Formation End Depth UOM:** | m |

***Annular Space/Abandonment Sealing Record***

| | |
|---|---|
| **Plug ID:** | 1006205442 |
| **Layer:** | 1 |
| **Plug From:** | 0.0 |
| **Plug To:** | 3.5999999046325684 |
| **Plug Depth UOM:** | m |

***Method of Construction & Well Use***

| | |
|---|---|
| **Method Construction ID:** | 1006205441 |
| **Method Construction Code:** | |
| **Method Construction:** | |
| **Other Method Construction:** | |

***Pipe Information***

| | |
|---|---|
| **Pipe ID:** | 1006205435 |
| **Casing No:** | 0 |
| **Comment:** | |
| **Alt Name:** | |

***Construction Record - Casing***

| | |
|---|---|
| **Casing ID:** | 1006205439 |

***Layer:***
***Material:***
***Open Hole or Material:***
***Depth From:***
***Depth To:***
***Casing Diameter:***
***Casing Diameter UOM:*** cm
***Casing Depth UOM:*** m

***Construction Record - Screen***

***Screen ID:*** 1006205440
***Layer:***
***Slot:***
***Screen Top Depth:***
***Screen End Depth:***
***Screen Material:***
***Screen Depth UOM:*** m
***Screen Diameter UOM:*** cm
***Screen Diameter:***

***Water Details***

***Water ID:*** 1006205438
***Layer:***
***Kind Code:***
***Kind:***
***Water Found Depth:***
***Water Found Depth UOM:*** m

***Hole Diameter***

***Hole ID:*** 1006205437
***Diameter:*** 6.199999809265137
***Depth From:*** 0.0
***Depth To:*** 3.5999999046325684
***Hole Depth UOM:*** m
***Hole Diameter UOM:*** cm

---

**63** | ***1 of 1*** | ***NE/195.6*** | ***125.3 / -4.33*** | ***1117 BLOOR STREET Mississauga ON*** | ***WWIS***

***Well ID:*** 7280777
***Construction Date:***
***Use 1st:*** Monitoring and Test Hole
***Use 2nd:*** 0
***Final Well Status:*** Monitoring and Test Hole
***Water Type:***
***Casing Material:***
***Audit No:*** Z247453
***Tag:***
***Constructn Method:***
***Elevation (m):***
***Elevatn Reliabilty:***
***Depth to Bedrock:***
***Well Depth:***
***Overburden/Bedrock:***
***Pump Rate:***
***Static Water Level:***
***Clear/Cloudy:***
***Municipality:*** MISSISSAUGA CITY
***Site Info:***

***Flowing (Y/N):***
***Flow Rate:***
***Data Entry Status:***
***Data Src:***
***Date Received:*** 12/23/2016
***Selected Flag:*** TRUE
***Abandonment Rec:*** Yes
***Contractor:*** 7241
***Form Version:*** 7
***Owner:***
***County:*** PEEL
***Lot:***
***Concession:***
***Concession Name:***
***Easting NAD83:***
***Northing NAD83:***
***Zone:***
***UTM Reliability:***

***PDF URL (Map):*** https://d2khazk8e83rdv.cloudfront.net/moe_mapping/downloads/2Water/Wells_pdfs/728\7280777.pdf

***Additional Detail(s) (Map)***

***Well Completed Date:*** 11/18/2016
***Year Completed:*** 2016
***Depth (m):***
***Latitude:*** 43.6128134195897
***Longitude:*** -79.6003553039196
***X:*** -79.60035515387277
***Y:*** 43.612813417451584
***Path:*** 728\7280777.pdf

***Bore Hole Information***

***Bore Hole ID:*** 1006352908
***DP2BR:***
***Spatial Status:***
***Code OB:***
***Code OB Desc:***
***Open Hole:***
***Cluster Kind:***
***Date Completed:*** 11/18/2016
***Remarks:***
***Location Method Desc:*** on Water Well Record
***Elevrc Desc:***
***Location Source Date:***
***Improvement Location Source:***
***Improvement Location Method:***
***Source Revision Comment:***
***Supplier Comment:***

***Elevation:***
***Elevrc:***
***Zone:*** 17
***East83:*** 612943.00
***North83:*** 4829822.00
***Org CS:*** UTM83
***UTMRC:*** 4
***UTMRC Desc:*** margin of error : 30 m - 100 m
***Location Method:*** wwr

***Overburden and Bedrock Materials Interval***

***Formation ID:*** 1006565614
***Layer:***
***Color:***
***General Color:***
***Material 1:***
***Material 1 Desc:***
***Material 2:***
***Material 2 Desc:***
***Material 3:***
***Material 3 Desc:***
***Formation Top Depth:***
***Formation End Depth:***
***Formation End Depth UOM:*** ft

***Annular Space/Abandonment Sealing Record***

***Plug ID:*** 1006565622
***Layer:*** 1
***Plug From:*** 0.0
***Plug To:*** 14.0
***Plug Depth UOM:*** ft

***Annular Space/Abandonment Sealing Record***

***Plug ID:*** 1006565623
***Layer:*** 2
***Plug From:*** 14.0
***Plug To:*** 15.0
***Plug Depth UOM:*** ft

***Method of Construction & Well Use***

***Method Construction ID:*** 1006565621
***Method Construction Code:*** B
***Method Construction:*** Other Method
***Other Method Construction:*** DIRECT PUSH

***Pipe Information***

***Pipe ID:*** 1006565613
***Casing No:*** 0
***Comment:***
***Alt Name:***

***Construction Record - Casing***

***Casing ID:*** 1006565617
***Layer:*** 1
***Material:*** 5
***Open Hole or Material:*** PLASTIC
***Depth From:***
***Depth To:***
***Casing Diameter:*** 2.0
***Casing Diameter UOM:*** inch
***Casing Depth UOM:*** ft

***Construction Record - Screen***

***Screen ID:*** 1006565618
***Layer:*** 1
***Slot:*** 10
***Screen Top Depth:***
***Screen End Depth:***
***Screen Material:*** 5
***Screen Depth UOM:*** ft
***Screen Diameter UOM:*** inch
***Screen Diameter:*** 2.25

***Water Details***

***Water ID:*** 1006565616
***Layer:***
***Kind Code:***
***Kind:***
***Water Found Depth:***
***Water Found Depth UOM:*** ft

***Hole Diameter***

***Hole ID:*** 1006565615
***Diameter:*** 6.0
***Depth From:*** 0.0
***Depth To:*** 15.0
***Hole Depth UOM:*** ft

**Hole Diameter UOM:** inch

---

**64** | **1 of 1** | **NE/196.0** | **125.3 / -4.33** | **1117 BLOOR ST Mississauga ON** | **WWIS**

| | | | |
|---|---|---|---|
| **Well ID:** | 7277986 | **Flowing (Y/N):** | |
| **Construction Date:** | | **Flow Rate:** | |
| **Use 1st:** | Monitoring and Test Hole | **Data Entry Status:** | |
| **Use 2nd:** | 0 | **Data Src:** | |
| **Final Well Status:** | Monitoring and Test Hole | **Date Received:** | 12/23/2016 |
| **Water Type:** | | **Selected Flag:** | TRUE |
| **Casing Material:** | | **Abandonment Rec:** | Yes |
| **Audit No:** | Z247457 | **Contractor:** | 7241 |
| **Tag:** | | **Form Version:** | 7 |
| **Constructn Method:** | | **Owner:** | |
| **Elevation (m):** | | **County:** | PEEL |
| **Elevatn Reliabilty:** | | **Lot:** | |
| **Depth to Bedrock:** | | **Concession:** | |
| **Well Depth:** | | **Concession Name:** | |
| **Overburden/Bedrock:** | | **Easting NAD83:** | |
| **Pump Rate:** | | **Northing NAD83:** | |
| **Static Water Level:** | | **Zone:** | |
| **Clear/Cloudy:** | | **UTM Reliability:** | |

**Municipality:** MISSISSAUGA CITY
**Site Info:**

**PDF URL (Map):** https://d2khazk8e83rdv.cloudfront.net/moe_mapping/downloads/2Water/Wells_pdfs/727\7277986.pdf

***Additional Detail(s) (Map)***

**Well Completed Date:** 11/18/2016
**Year Completed:** 2016
**Depth (m):**
**Latitude:** 43.6127858084599
**Longitude:** -79.6003063749538
**X:** -79.6003062253522
**Y:** 43.61278580553602
**Path:** 727\7277986.pdf

***Bore Hole Information***

| | | | |
|---|---|---|---|
| **Bore Hole ID:** | 1006320443 | **Elevation:** | |
| **DP2BR:** | | **Elevrc:** | |
| **Spatial Status:** | | **Zone:** | 17 |
| **Code OB:** | | **East83:** | 612947.00 |
| **Code OB Desc:** | | **North83:** | 4829819.00 |
| **Open Hole:** | | **Org CS:** | UTM83 |
| **Cluster Kind:** | | **UTMRC:** | 4 |
| **Date Completed:** | 11/18/2016 | **UTMRC Desc:** | margin of error : 30 m - 100 m |
| **Remarks:** | | **Location Method:** | wwr |

**Location Method Desc:** on Water Well Record
**Elevrc Desc:**
**Location Source Date:**
**Improvement Location Source:**
**Improvement Location Method:**
**Source Revision Comment:**
**Supplier Comment:**

***Overburden and Bedrock Materials Interval***

**Formation ID:** 1006522814

***Layer:***
***Color:***
***General Color:***
***Material 1:***
***Material 1 Desc:***
***Material 2:***
***Material 2 Desc:***
***Material 3:***
***Material 3 Desc:***
***Formation Top Depth:***
***Formation End Depth:***
***Formation End Depth UOM:*** ft

***Annular Space/Abandonment Sealing Record***

***Plug ID:*** 1006522822
***Layer:*** 1
***Plug From:*** 0.0
***Plug To:*** 12.0
***Plug Depth UOM:*** ft

***Annular Space/Abandonment Sealing Record***

***Plug ID:*** 1006522823
***Layer:*** 2
***Plug From:*** 12.0
***Plug To:*** 13.0
***Plug Depth UOM:*** ft

***Method of Construction & Well Use***

***Method Construction ID:*** 1006522821
***Method Construction Code:*** B
***Method Construction:*** Other Method
***Other Method Construction:*** DIRECT PUSH

***Pipe Information***

***Pipe ID:*** 1006522813
***Casing No:*** 0
***Comment:***
***Alt Name:***

***Construction Record - Casing***

***Casing ID:*** 1006522817
***Layer:*** 1
***Material:*** 5
***Open Hole or Material:*** PLASTIC
***Depth From:***
***Depth To:***
***Casing Diameter:*** 2.0
***Casing Diameter UOM:*** inch
***Casing Depth UOM:*** ft

***Construction Record - Screen***

***Screen ID:*** 1006522818

| | |
|---|---|
| **Layer:** | 1 |
| **Slot:** | 10 |
| **Screen Top Depth:** | |
| **Screen End Depth:** | |
| **Screen Material:** | 5 |
| **Screen Depth UOM:** | ft |
| **Screen Diameter UOM:** | inch |
| **Screen Diameter:** | 2.25 |

***Water Details***

| | |
|---|---|
| **Water ID:** | 1006522816 |
| **Layer:** | |
| **Kind Code:** | |
| **Kind:** | |
| **Water Found Depth:** | |
| **Water Found Depth UOM:** | ft |

***Hole Diameter***

| | |
|---|---|
| **Hole ID:** | 1006522815 |
| **Diameter:** | 6.0 |
| **Depth From:** | 0.0 |
| **Depth To:** | 13.0 |
| **Hole Depth UOM:** | ft |
| **Hole Diameter UOM:** | inch |

---

**65** ***1 of 1*** ***NE/196.1*** ***125.3 / -4.33*** ***1177 BLOOR STREET EAST TORONTO ON*** ***WWIS***

| | | | |
|---|---|---|---|
| **Well ID:** | 7257845 | **Flowing (Y/N):** | |
| **Construction Date:** | | **Flow Rate:** | |
| **Use 1st:** | Monitoring and Test Hole | **Data Entry Status:** | |
| **Use 2nd:** | 0 | **Data Src:** | |
| **Final Well Status:** | Monitoring and Test Hole | **Date Received:** | 02/17/2016 |
| **Water Type:** | | **Selected Flag:** | TRUE |
| **Casing Material:** | | **Abandonment Rec:** | |
| **Audit No:** | Z225916 | **Contractor:** | 7241 |
| **Tag:** | A164851 | **Form Version:** | 7 |
| **Constructn Method:** | | **Owner:** | |
| **Elevation (m):** | | **County:** | PEEL |
| **Elevatn Reliabilty:** | | **Lot:** | |
| **Depth to Bedrock:** | | **Concession:** | |
| **Well Depth:** | | **Concession Name:** | |
| **Overburden/Bedrock:** | | **Easting NAD83:** | |
| **Pump Rate:** | | **Northing NAD83:** | |
| **Static Water Level:** | | **Zone:** | |
| **Clear/Cloudy:** | | **UTM Reliability:** | |
| **Municipality:** | MISSISSAUGA CITY | | |
| **Site Info:** | WKQ-008591 A0-A 01 | | |

***PDF URL (Map):*** https://d2khazk8e83rdv.cloudfront.net/moe_mapping/downloads/2Water/Wells_pdfs/725\7257845.pdf

***Additional Detail(s) (Map)***

| | |
|---|---|
| **Well Completed Date:** | 12/21/2015 |
| **Year Completed:** | 2015 |
| **Depth (m):** | 4.2672 |
| **Latitude:** | 43.6127949616019 |
| **Longitude:** | -79.6003185549904 |
| **X:** | -79.60031840470614 |
| **Y:** | 43.61279495986219 |

***Path:*** 725\7257845.pdf

***Bore Hole Information***

| | | | |
|---|---|---|---|
| ***Bore Hole ID:*** | 1005887292 | ***Elevation:*** | |
| ***DP2BR:*** | | ***Elevrc:*** | |
| ***Spatial Status:*** | | ***Zone:*** | 17 |
| ***Code OB:*** | | ***East83:*** | 612946.00 |
| ***Code OB Desc:*** | | ***North83:*** | 4829820.00 |
| ***Open Hole:*** | | ***Org CS:*** | UTM83 |
| ***Cluster Kind:*** | | ***UTMRC:*** | 4 |
| ***Date Completed:*** | 12/21/2015 | ***UTMRC Desc:*** | margin of error : 30 m - 100 m |
| ***Remarks:*** | | ***Location Method:*** | wwr |
| ***Location Method Desc:*** | on Water Well Record | | |
| ***Elevrc Desc:*** | | | |
| ***Location Source Date:*** | | | |
| ***Improvement Location Source:*** | | | |
| ***Improvement Location Method:*** | | | |
| ***Source Revision Comment:*** | | | |
| ***Supplier Comment:*** | | | |

***Overburden and Bedrock Materials Interval***

| | |
|---|---|
| ***Formation ID:*** | 1005982760 |
| ***Layer:*** | 1 |
| ***Color:*** | 2 |
| ***General Color:*** | GREY |
| ***Material 1:*** | 27 |
| ***Material 1 Desc:*** | OTHER |
| ***Material 2:*** | |
| ***Material 2 Desc:*** | |
| ***Material 3:*** | |
| ***Material 3 Desc:*** | |
| ***Formation Top Depth:*** | 0.0 |
| ***Formation End Depth:*** | 0.5 |
| ***Formation End Depth UOM:*** | ft |

***Overburden and Bedrock Materials Interval***

| | |
|---|---|
| ***Formation ID:*** | 1005982762 |
| ***Layer:*** | 3 |
| ***Color:*** | 6 |
| ***General Color:*** | BROWN |
| ***Material 1:*** | 01 |
| ***Material 1 Desc:*** | FILL |
| ***Material 2:*** | |
| ***Material 2 Desc:*** | |
| ***Material 3:*** | |
| ***Material 3 Desc:*** | |
| ***Formation Top Depth:*** | 1.0 |
| ***Formation End Depth:*** | 4.0 |
| ***Formation End Depth UOM:*** | ft |

***Overburden and Bedrock Materials Interval***

| | |
|---|---|
| ***Formation ID:*** | 1005982764 |
| ***Layer:*** | 5 |
| ***Color:*** | 2 |
| ***General Color:*** | GREY |

***Material 1:*** 28
***Material 1 Desc:*** SAND
***Material 2:*** 06
***Material 2 Desc:*** SILT
***Material 3:***
***Material 3 Desc:***
***Formation Top Depth:*** 12.0
***Formation End Depth:*** 14.0
***Formation End Depth UOM:*** ft

***Overburden and Bedrock Materials Interval***

***Formation ID:*** 1005982763
***Layer:*** 4
***Color:*** 6
***General Color:*** BROWN
***Material 1:*** 28
***Material 1 Desc:*** SAND
***Material 2:*** 06
***Material 2 Desc:*** SILT
***Material 3:***
***Material 3 Desc:***
***Formation Top Depth:*** 4.0
***Formation End Depth:*** 12.0
***Formation End Depth UOM:*** ft

***Overburden and Bedrock Materials Interval***

***Formation ID:*** 1005982761
***Layer:*** 2
***Color:*** 2
***General Color:*** GREY
***Material 1:*** 11
***Material 1 Desc:*** GRAVEL
***Material 2:***
***Material 2 Desc:***
***Material 3:***
***Material 3 Desc:***
***Formation Top Depth:*** 0.5
***Formation End Depth:*** 1.0
***Formation End Depth UOM:*** ft

***Annular Space/Abandonment Sealing Record***

***Plug ID:*** 1005982773
***Layer:*** 2
***Plug From:*** 0.5
***Plug To:*** 3.0
***Plug Depth UOM:*** ft

***Annular Space/Abandonment Sealing Record***

***Plug ID:*** 1005982772
***Layer:*** 1
***Plug From:*** 0.0
***Plug To:*** 0.5
***Plug Depth UOM:*** ft

***Annular Space/Abandonment Sealing Record***

| | |
|---|---|
| ***Plug ID:*** | 1005982774 |
| ***Layer:*** | 3 |
| ***Plug From:*** | 3.0 |
| ***Plug To:*** | 14.0 |
| ***Plug Depth UOM:*** | ft |

***Method of Construction & Well Use***

| | |
|---|---|
| ***Method Construction ID:*** | 1005982771 |
| ***Method Construction Code:*** | D |
| ***Method Construction:*** | Direct Push |
| ***Other Method Construction:*** | |

***Pipe Information***

| | |
|---|---|
| ***Pipe ID:*** | 1005982759 |
| ***Casing No:*** | 0 |
| ***Comment:*** | |
| ***Alt Name:*** | |

***Construction Record - Casing***

| | |
|---|---|
| ***Casing ID:*** | 1005982767 |
| ***Layer:*** | 1 |
| ***Material:*** | 5 |
| ***Open Hole or Material:*** | PLASTIC |
| ***Depth From:*** | 0.0 |
| ***Depth To:*** | 4.0 |
| ***Casing Diameter:*** | 1.25 |
| ***Casing Diameter UOM:*** | inch |
| ***Casing Depth UOM:*** | ft |

***Construction Record - Screen***

| | |
|---|---|
| ***Screen ID:*** | 1005982768 |
| ***Layer:*** | 1 |
| ***Slot:*** | 10 |
| ***Screen Top Depth:*** | 4.0 |
| ***Screen End Depth:*** | 14.0 |
| ***Screen Material:*** | 5 |
| ***Screen Depth UOM:*** | ft |
| ***Screen Diameter UOM:*** | inch |
| ***Screen Diameter:*** | 1.5 |

***Water Details***

| | |
|---|---|
| ***Water ID:*** | 1005982766 |
| ***Layer:*** | |
| ***Kind Code:*** | |
| ***Kind:*** | |
| ***Water Found Depth:*** | |
| ***Water Found Depth UOM:*** | ft |

***Hole Diameter***

| | |
|---|---|
| ***Hole ID:*** | 1005982765 |
| ***Diameter:*** | 2.25 |

| | |
|---|---|
| **Depth From:** | 0.0 |
| **Depth To:** | 14.0 |
| **Hole Depth UOM:** | ft |
| **Hole Diameter UOM:** | inch |

**66** **1 of 1** **NE/196.8** **125.3 / -4.33** **1177 BLOOR STREET EAST TORONTO ON** **WWIS**

| | | | |
|---|---|---|---|
| **Well ID:** | 7257846 | **Flowing (Y/N):** | |
| **Construction Date:** | | **Flow Rate:** | |
| **Use 1st:** | Monitoring and Test Hole | **Data Entry Status:** | |
| **Use 2nd:** | 0 | **Data Src:** | |
| **Final Well Status:** | Monitoring and Test Hole | **Date Received:** | 02/17/2016 |
| **Water Type:** | | **Selected Flag:** | TRUE |
| **Casing Material:** | | **Abandonment Rec:** | |
| **Audit No:** | Z225917 | **Contractor:** | 7241 |
| **Tag:** | A167813 | **Form Version:** | 7 |
| **Constructn Method:** | | **Owner:** | |
| **Elevation (m):** | | **County:** | PEEL |
| **Elevatn Reliabilty:** | | **Lot:** | |
| **Depth to Bedrock:** | | **Concession:** | |
| **Well Depth:** | | **Concession Name:** | |
| **Overburden/Bedrock:** | | **Easting NAD83:** | |
| **Pump Rate:** | | **Northing NAD83:** | |
| **Static Water Level:** | | **Zone:** | |
| **Clear/Cloudy:** | | **UTM Reliability:** | |
| **Municipality:** | MISSISSAUGA CITY | | |
| **Site Info:** | WKQ-008591 A0-A01 | | |

**PDF URL (Map):** https://d2khazk8e83rdv.cloudfront.net/moe_mapping/downloads/2Water/Wells_pdfs/725\7257846.pdf

***Additional Detail(s) (Map)***

| | |
|---|---|
| **Well Completed Date:** | 12/21/2015 |
| **Year Completed:** | 2015 |
| **Depth (m):** | 3.6576 |
| **Latitude:** | 43.6127948098905 |
| **Longitude:** | -79.6003061661495 |
| **X:** | -79.600306016044 |
| **Y:** | 43.61279480766893 |
| **Path:** | 725\7257846.pdf |

***Bore Hole Information***

| | | | |
|---|---|---|---|
| **Bore Hole ID:** | 1005887295 | **Elevation:** | |
| **DP2BR:** | | **Elevrc:** | |
| **Spatial Status:** | | **Zone:** | 17 |
| **Code OB:** | | **East83:** | 612947.00 |
| **Code OB Desc:** | | **North83:** | 4829820.00 |
| **Open Hole:** | | **Org CS:** | UTM83 |
| **Cluster Kind:** | | **UTMRC:** | 4 |
| **Date Completed:** | 12/21/2015 | **UTMRC Desc:** | margin of error : 30 m - 100 m |
| **Remarks:** | | **Location Method:** | wwr |
| **Location Method Desc:** | on Water Well Record | | |
| **Elevrc Desc:** | | | |
| **Location Source Date:** | | | |
| **Improvement Location Source:** | | | |
| **Improvement Location Method:** | | | |
| **Source Revision Comment:** | | | |
| **Supplier Comment:** | | | |

***Overburden and Bedrock***

***Materials Interval***

| | |
|---|---|
| ***Formation ID:*** | 1005982780 |
| ***Layer:*** | 2 |
| ***Color:*** | 2 |
| ***General Color:*** | GREY |
| ***Material 1:*** | 11 |
| ***Material 1 Desc:*** | GRAVEL |
| ***Material 2:*** | |
| ***Material 2 Desc:*** | |
| ***Material 3:*** | |
| ***Material 3 Desc:*** | |
| ***Formation Top Depth:*** | 0.5 |
| ***Formation End Depth:*** | 1.0 |
| ***Formation End Depth UOM:*** | ft |

***Overburden and Bedrock Materials Interval***

| | |
|---|---|
| ***Formation ID:*** | 1005982783 |
| ***Layer:*** | 5 |
| ***Color:*** | 2 |
| ***General Color:*** | GREY |
| ***Material 1:*** | 28 |
| ***Material 1 Desc:*** | SAND |
| ***Material 2:*** | 06 |
| ***Material 2 Desc:*** | SILT |
| ***Material 3:*** | |
| ***Material 3 Desc:*** | |
| ***Formation Top Depth:*** | 10.0 |
| ***Formation End Depth:*** | 12.0 |
| ***Formation End Depth UOM:*** | ft |

***Overburden and Bedrock Materials Interval***

| | |
|---|---|
| ***Formation ID:*** | 1005982779 |
| ***Layer:*** | 1 |
| ***Color:*** | 2 |
| ***General Color:*** | GREY |
| ***Material 1:*** | 27 |
| ***Material 1 Desc:*** | OTHER |
| ***Material 2:*** | |
| ***Material 2 Desc:*** | |
| ***Material 3:*** | |
| ***Material 3 Desc:*** | |
| ***Formation Top Depth:*** | 0.0 |
| ***Formation End Depth:*** | 0.5 |
| ***Formation End Depth UOM:*** | ft |

***Overburden and Bedrock Materials Interval***

| | |
|---|---|
| ***Formation ID:*** | 1005982781 |
| ***Layer:*** | 3 |
| ***Color:*** | 6 |
| ***General Color:*** | BROWN |
| ***Material 1:*** | 01 |
| ***Material 1 Desc:*** | FILL |
| ***Material 2:*** | |
| ***Material 2 Desc:*** | |
| ***Material 3:*** | |
| ***Material 3 Desc:*** | |

| | |
|---|---|
| ***Formation Top Depth:*** | 1.0 |
| ***Formation End Depth:*** | 4.0 |
| ***Formation End Depth UOM:*** | ft |

***Overburden and Bedrock Materials Interval***

| | |
|---|---|
| ***Formation ID:*** | 1005982782 |
| ***Layer:*** | 4 |
| ***Color:*** | 6 |
| ***General Color:*** | BROWN |
| ***Material 1:*** | 28 |
| ***Material 1 Desc:*** | SAND |
| ***Material 2:*** | 06 |
| ***Material 2 Desc:*** | SILT |
| ***Material 3:*** | |
| ***Material 3 Desc:*** | |
| ***Formation Top Depth:*** | 4.0 |
| ***Formation End Depth:*** | 10.0 |
| ***Formation End Depth UOM:*** | ft |

***Annular Space/Abandonment Sealing Record***

| | |
|---|---|
| ***Plug ID:*** | 1005982793 |
| ***Layer:*** | 3 |
| ***Plug From:*** | 1.5 |
| ***Plug To:*** | 12.0 |
| ***Plug Depth UOM:*** | ft |

***Annular Space/Abandonment Sealing Record***

| | |
|---|---|
| ***Plug ID:*** | 1005982792 |
| ***Layer:*** | 2 |
| ***Plug From:*** | 0.5 |
| ***Plug To:*** | 1.5 |
| ***Plug Depth UOM:*** | ft |

***Annular Space/Abandonment Sealing Record***

| | |
|---|---|
| ***Plug ID:*** | 1005982791 |
| ***Layer:*** | 1 |
| ***Plug From:*** | 0.0 |
| ***Plug To:*** | 0.5 |
| ***Plug Depth UOM:*** | ft |

***Method of Construction & Well Use***

| | |
|---|---|
| ***Method Construction ID:*** | 1005982790 |
| ***Method Construction Code:*** | D |
| ***Method Construction:*** | Direct Push |
| ***Other Method Construction:*** | |

***Pipe Information***

| | |
|---|---|
| ***Pipe ID:*** | 1005982778 |
| ***Casing No:*** | 0 |
| ***Comment:*** | |

**Alt Name:**

***Construction Record - Casing***

**Casing ID:** 1005982786
**Layer:** 1
**Material:** 5
**Open Hole or Material:** PLASTIC
**Depth From:** 0.0
**Depth To:** 2.0
**Casing Diameter:** 1.25
**Casing Diameter UOM:** inch
**Casing Depth UOM:** ft

***Construction Record - Screen***

**Screen ID:** 1005982787
**Layer:** 1
**Slot:** 10
**Screen Top Depth:** 2.0
**Screen End Depth:** 12.0
**Screen Material:** 5
**Screen Depth UOM:** ft
**Screen Diameter UOM:** inch
**Screen Diameter:** 1.5

***Water Details***

**Water ID:** 1005982785
**Layer:**
**Kind Code:**
**Kind:**
**Water Found Depth:**
**Water Found Depth UOM:** ft

***Hole Diameter***

**Hole ID:** 1005982784
**Diameter:** 2.25
**Depth From:** 0.0
**Depth To:** 12.0
**Hole Depth UOM:** ft
**Hole Diameter UOM:** inch

---

**67** | **1 of 1** | **NNE/198.6** | **125.4 / -4.31** | **1177 BLOOR STREET EAST Mississauga ON** | **WWIS**

**Well ID:** 7248659
**Construction Date:**
**Use 1st:** Monitoring and Test Hole
**Use 2nd:** 0
**Final Well Status:** Monitoring and Test Hole
**Water Type:**
**Casing Material:**
**Audit No:** Z216545
**Tag:** A166972
**Constructn Method:**
**Elevation (m):**
**Elevatn Reliabilty:**
**Depth to Bedrock:**
**Well Depth:**
**Overburden/Bedrock:**

**Flowing (Y/N):**
**Flow Rate:**
**Data Entry Status:**
**Data Src:**
**Date Received:** 09/21/2015
**Selected Flag:** TRUE
**Abandonment Rec:**
**Contractor:** 7241
**Form Version:** 7
**Owner:**
**County:** PEEL
**Lot:**
**Concession:**
**Concession Name:**
**Easting NAD83:**

| | | | |
|---|---|---|---|
| ***Pump Rate:*** | | ***Northing NAD83:*** | |
| ***Static Water Level:*** | | ***Zone:*** | |
| ***Clear/Cloudy:*** | | ***UTM Reliability:*** | |
| ***Municipality:*** | MISSISSAUGA CITY | | |
| ***Site Info:*** | WKQ-008202 A0-A02 | | |

***PDF URL (Map):*** https://d2khazk8e83rdv.cloudfront.net/moe_mapping/downloads/2Water/Wells_pdfs/724\7248659.pdf

***Additional Detail(s) (Map)***

| | |
|---|---|
| ***Well Completed Date:*** | 08/21/2015 |
| ***Year Completed:*** | 2015 |
| ***Depth (m):*** | 2.8956 |
| ***Latitude:*** | 43.6129136489432 |
| ***Longitude:*** | -79.6004521180707 |
| ***X:*** | -79.6004519679662 |
| ***Y:*** | 43.61291364663072 |
| ***Path:*** | 724\7248659.pdf |

***Bore Hole Information***

| | | | |
|---|---|---|---|
| ***Bore Hole ID:*** | 1005696341 | ***Elevation:*** | |
| ***DP2BR:*** | | ***Elevrc:*** | |
| ***Spatial Status:*** | | ***Zone:*** | 17 |
| ***Code OB:*** | | ***East83:*** | 612935.00 |
| ***Code OB Desc:*** | | ***North83:*** | 4829833.00 |
| ***Open Hole:*** | | ***Org CS:*** | UTM83 |
| ***Cluster Kind:*** | | ***UTMRC:*** | 4 |
| ***Date Completed:*** | 08/21/2015 | ***UTMRC Desc:*** | margin of error : 30 m - 100 m |
| ***Remarks:*** | | ***Location Method:*** | wwr |
| ***Location Method Desc:*** | on Water Well Record | | |
| ***Elevrc Desc:*** | | | |
| ***Location Source Date:*** | | | |
| ***Improvement Location Source:*** | | | |
| ***Improvement Location Method:*** | | | |
| ***Source Revision Comment:*** | | | |
| ***Supplier Comment:*** | | | |

***Overburden and Bedrock Materials Interval***

| | |
|---|---|
| ***Formation ID:*** | 1005720994 |
| ***Layer:*** | 3 |
| ***Color:*** | 6 |
| ***General Color:*** | BROWN |
| ***Material 1:*** | 28 |
| ***Material 1 Desc:*** | SAND |
| ***Material 2:*** | 34 |
| ***Material 2 Desc:*** | TILL |
| ***Material 3:*** | 66 |
| ***Material 3 Desc:*** | DENSE |
| ***Formation Top Depth:*** | 8.0 |
| ***Formation End Depth:*** | 9.5 |
| ***Formation End Depth UOM:*** | ft |

***Overburden and Bedrock Materials Interval***

| | |
|---|---|
| ***Formation ID:*** | 1005720992 |
| ***Layer:*** | 1 |
| ***Color:*** | 6 |
| ***General Color:*** | BROWN |

***Material 1:*** 01
***Material 1 Desc:*** FILL
***Material 2:***
***Material 2 Desc:***
***Material 3:*** 66
***Material 3 Desc:*** DENSE
***Formation Top Depth:*** 0.0
***Formation End Depth:*** 6.0
***Formation End Depth UOM:*** ft

***Overburden and Bedrock Materials Interval***

***Formation ID:*** 1005720993
***Layer:*** 2
***Color:*** 6
***General Color:*** BROWN
***Material 1:*** 28
***Material 1 Desc:*** SAND
***Material 2:***
***Material 2 Desc:***
***Material 3:*** 66
***Material 3 Desc:*** DENSE
***Formation Top Depth:*** 6.0
***Formation End Depth:*** 8.0
***Formation End Depth UOM:*** ft

***Annular Space/Abandonment Sealing Record***

***Plug ID:*** 1005721004
***Layer:*** 3
***Plug From:*** 0.5
***Plug To:*** 0.0
***Plug Depth UOM:*** ft

***Annular Space/Abandonment Sealing Record***

***Plug ID:*** 1005721002
***Layer:*** 1
***Plug From:*** 9.5
***Plug To:*** 3.0999999046325684
***Plug Depth UOM:*** ft

***Annular Space/Abandonment Sealing Record***

***Plug ID:*** 1005721003
***Layer:*** 2
***Plug From:*** 3.5
***Plug To:*** 0.5
***Plug Depth UOM:*** ft

***Method of Construction & Well Use***

***Method Construction ID:*** 1005721001
***Method Construction Code:*** D
***Method Construction:*** Direct Push
***Other Method Construction:***

***Pipe Information***

| | |
|---|---|
| ***Pipe ID:*** | 1005720991 |
| ***Casing No:*** | 0 |
| ***Comment:*** | |
| ***Alt Name:*** | |

***Construction Record - Casing***

| | |
|---|---|
| ***Casing ID:*** | 1005720997 |
| ***Layer:*** | 1 |
| ***Material:*** | 5 |
| ***Open Hole or Material:*** | PLASTIC |
| ***Depth From:*** | 0.0 |
| ***Depth To:*** | 4.5 |
| ***Casing Diameter:*** | 1.25 |
| ***Casing Diameter UOM:*** | inch |
| ***Casing Depth UOM:*** | ft |

***Construction Record - Screen***

| | |
|---|---|
| ***Screen ID:*** | 1005720998 |
| ***Layer:*** | 1 |
| ***Slot:*** | 10 |
| ***Screen Top Depth:*** | 4.5 |
| ***Screen End Depth:*** | 9.5 |
| ***Screen Material:*** | 5 |
| ***Screen Depth UOM:*** | ft |
| ***Screen Diameter UOM:*** | inch |
| ***Screen Diameter:*** | 1.5 |

***Water Details***

| | |
|---|---|
| ***Water ID:*** | 1005720996 |
| ***Layer:*** | |
| ***Kind Code:*** | |
| ***Kind:*** | |
| ***Water Found Depth:*** | |
| ***Water Found Depth UOM:*** | ft |

***Hole Diameter***

| | |
|---|---|
| ***Hole ID:*** | 1005720995 |
| ***Diameter:*** | 2.5 |
| ***Depth From:*** | 0.0 |
| ***Depth To:*** | 9.5 |
| ***Hole Depth UOM:*** | ft |
| ***Hole Diameter UOM:*** | inch |

---

**68** ***1 of 1*** ***NE/199.4*** ***125.3 / -4.33*** ***1177 BLOOR STREET EAST Mississauga ON*** ***WWIS***

| | | | |
|---|---|---|---|
| ***Well ID:*** | 7248595 | ***Flowing (Y/N):*** | |
| ***Construction Date:*** | | ***Flow Rate:*** | |
| ***Use 1st:*** | Monitoring and Test Hole | ***Data Entry Status:*** | |
| ***Use 2nd:*** | 0 | ***Data Src:*** | |
| ***Final Well Status:*** | Monitoring and Test Hole | ***Date Received:*** | 09/21/2015 |
| ***Water Type:*** | | ***Selected Flag:*** | TRUE |
| ***Casing Material:*** | | ***Abandonment Rec:*** | |
| ***Audit No:*** | Z216544 | ***Contractor:*** | 7241 |
| ***Tag:*** | A159209 | ***Form Version:*** | 7 |

| | | | |
|---|---|---|---|
| **Constructn Method:** | | **Owner:** | |
| **Elevation (m):** | | **County:** | PEEL |
| **Elevatn Reliabilty:** | | **Lot:** | |
| **Depth to Bedrock:** | | **Concession:** | |
| **Well Depth:** | | **Concession Name:** | |
| **Overburden/Bedrock:** | | **Easting NAD83:** | |
| **Pump Rate:** | | **Northing NAD83:** | |
| **Static Water Level:** | | **Zone:** | |
| **Clear/Cloudy:** | | **UTM Reliability:** | |
| **Municipality:** | MISSISSAUGA CITY | | |
| **Site Info:** | WKQ-008202 A0-A02 | | |

**PDF URL (Map):** https://d2khazk8e83rdv.cloudfront.net/moe_mapping/downloads/2Water/Wells_pdfs/724\7248595.pdf

***Additional Detail(s) (Map)***

| | |
|---|---|
| **Well Completed Date:** | 08/21/2015 |
| **Year Completed:** | 2015 |
| **Depth (m):** | 2.7432 |
| **Latitude:** | 43.6128584267434 |
| **Longitude:** | -79.6003542599331 |
| **X:** | -79.60035411002677 |
| **Y:** | 43.61285842483007 |
| **Path:** | 724\7248595.pdf |

***Bore Hole Information***

| | | | |
|---|---|---|---|
| **Bore Hole ID:** | 1005695784 | **Elevation:** | |
| **DP2BR:** | | **Elevrc:** | |
| **Spatial Status:** | | **Zone:** | 17 |
| **Code OB:** | | **East83:** | 612943.00 |
| **Code OB Desc:** | | **North83:** | 4829827.00 |
| **Open Hole:** | | **Org CS:** | UTM83 |
| **Cluster Kind:** | | **UTMRC:** | 4 |
| **Date Completed:** | 08/21/2015 | **UTMRC Desc:** | margin of error : 30 m - 100 m |
| **Remarks:** | | **Location Method:** | wwr |
| **Location Method Desc:** | on Water Well Record | | |
| **Elevrc Desc:** | | | |
| **Location Source Date:** | | | |
| **Improvement Location Source:** | | | |
| **Improvement Location Method:** | | | |
| **Source Revision Comment:** | | | |
| **Supplier Comment:** | | | |

***Overburden and Bedrock Materials Interval***

| | |
|---|---|
| **Formation ID:** | 1005719852 |
| **Layer:** | 2 |
| **Color:** | 2 |
| **General Color:** | GREY |
| **Material 1:** | 28 |
| **Material 1 Desc:** | SAND |
| **Material 2:** | 34 |
| **Material 2 Desc:** | TILL |
| **Material 3:** | 66 |
| **Material 3 Desc:** | DENSE |
| **Formation Top Depth:** | 8.0 |
| **Formation End Depth:** | 9.0 |
| **Formation End Depth UOM:** | ft |

***Overburden and Bedrock***

***Materials Interval***

| | |
|---|---|
| ***Formation ID:*** | 1005719851 |
| ***Layer:*** | 1 |
| ***Color:*** | 6 |
| ***General Color:*** | BROWN |
| ***Material 1:*** | 01 |
| ***Material 1 Desc:*** | FILL |
| ***Material 2:*** | |
| ***Material 2 Desc:*** | |
| ***Material 3:*** | 66 |
| ***Material 3 Desc:*** | DENSE |
| ***Formation Top Depth:*** | 0.0 |
| ***Formation End Depth:*** | 8.0 |
| ***Formation End Depth UOM:*** | ft |

***Annular Space/Abandonment Sealing Record***

| | |
|---|---|
| ***Plug ID:*** | 1005719862 |
| ***Layer:*** | 3 |
| ***Plug From:*** | 0.0 |
| ***Plug To:*** | 0.5 |
| ***Plug Depth UOM:*** | ft |

***Annular Space/Abandonment Sealing Record***

| | |
|---|---|
| ***Plug ID:*** | 1005719860 |
| ***Layer:*** | 1 |
| ***Plug From:*** | 9.0 |
| ***Plug To:*** | 3.0 |
| ***Plug Depth UOM:*** | ft |

***Annular Space/Abandonment Sealing Record***

| | |
|---|---|
| ***Plug ID:*** | 1005719861 |
| ***Layer:*** | 2 |
| ***Plug From:*** | 3.0 |
| ***Plug To:*** | 0.5 |
| ***Plug Depth UOM:*** | ft |

***Method of Construction & Well Use***

| | |
|---|---|
| ***Method Construction ID:*** | 1005719859 |
| ***Method Construction Code:*** | D |
| ***Method Construction:*** | Direct Push |
| ***Other Method Construction:*** | |

***Pipe Information***

| | |
|---|---|
| ***Pipe ID:*** | 1005719850 |
| ***Casing No:*** | 0 |
| ***Comment:*** | |
| ***Alt Name:*** | |

***Construction Record - Casing***

| | |
|---|---|
| ***Casing ID:*** | 1005719855 |

| | |
|---|---|
| **Layer:** | 1 |
| **Material:** | 5 |
| **Open Hole or Material:** | PLASTIC |
| **Depth From:** | 0.0 |
| **Depth To:** | 4.0 |
| **Casing Diameter:** | 1.25 |
| **Casing Diameter UOM:** | inch |
| **Casing Depth UOM:** | ft |

***Construction Record - Screen***

| | |
|---|---|
| **Screen ID:** | 1005719856 |
| **Layer:** | 1 |
| **Slot:** | 10 |
| **Screen Top Depth:** | 4.0 |
| **Screen End Depth:** | 9.0 |
| **Screen Material:** | 5 |
| **Screen Depth UOM:** | ft |
| **Screen Diameter UOM:** | inch |
| **Screen Diameter:** | 1.5 |

***Water Details***

| | |
|---|---|
| **Water ID:** | 1005719854 |
| **Layer:** | |
| **Kind Code:** | |
| **Kind:** | |
| **Water Found Depth:** | |
| **Water Found Depth UOM:** | ft |

***Hole Diameter***

| | |
|---|---|
| **Hole ID:** | 1005719853 |
| **Diameter:** | 2.5 |
| **Depth From:** | 0.0 |
| **Depth To:** | 9.0 |
| **Hole Depth UOM:** | ft |
| **Hole Diameter UOM:** | inch |

**69** ***1 of 1*** ***W/199.5*** ***132.3 / 2.65*** ***ON*** ***BORE***

| | | | |
|---|---|---|---|
| **Borehole ID:** | 637797 | **Inclin FLG:** | No |
| **OGF ID:** | 215538194 | **SP Status:** | Initial Entry |
| **Status:** | | **Surv Elev:** | No |
| **Type:** | Borehole | **Piezometer:** | No |
| **Use:** | Geotechnical/Geological Investigation | **Primary Name:** | |
| **Completion Date:** | JUL-1966 | **Municipality:** | |
| **Static Water Level:** | | **Lot:** | |
| **Primary Water Use:** | Not Used | **Township:** | |
| **Sec. Water Use:** | | **Latitude DD:** | 43.61009 |
| **Total Depth m:** | 5.3 | **Longitude DD:** | -79.605231 |
| **Depth Ref:** | Ground Surface | **UTM Zone:** | 17 |
| **Depth Elev:** | | **Easting:** | 612555 |
| **Drill Method:** | Power auger | **Northing:** | 4829513 |
| **Orig Ground Elev m:** | 134 | **Location Accuracy:** | |
| **Elev Reliabil Note:** | | **Accuracy:** | Not Applicable |
| **DEM Ground Elev m:** | 134 | | |
| **Concession:** | | | |
| **Location D:** | | | |
| **Survey D:** | | | |
| **Comments:** | | | |

***Borehole Geology Stratum***

| | | | |
|---|---|---|---|
| ***Geology Stratum ID:*** | 218481796 | ***Mat Consistency:*** | Hard |
| ***Top Depth:*** | 0 | ***Material Moisture:*** | |
| ***Bottom Depth:*** | 1.8 | ***Material Texture:*** | |
| ***Material Color:*** | Brown | ***Non Geo Mat Type:*** | |
| ***Material 1:*** | Till | ***Geologic Formation:*** | |
| ***Material 2:*** | Silt | ***Geologic Group:*** | |
| ***Material 3:*** | Clay | ***Geologic Period:*** | |
| ***Material 4:*** | | ***Depositional Gen:*** | glacial |
| ***Gsc Material Description:*** | | | |
| ***Stratum Description:*** | TILL,SILT(46), CLAY(36). GREY,BROWN,GLACIAL,HARD, AGE GLACIAL. | | |

| | | | |
|---|---|---|---|
| ***Geology Stratum ID:*** | 218481797 | ***Mat Consistency:*** | Hard |
| ***Top Depth:*** | 1.8 | ***Material Moisture:*** | |
| ***Bottom Depth:*** | 5.3 | ***Material Texture:*** | |
| ***Material Color:*** | Grey | ***Non Geo Mat Type:*** | |
| ***Material 1:*** | Till | ***Geologic Formation:*** | |
| ***Material 2:*** | Shale | ***Geologic Group:*** | |
| ***Material 3:*** | | ***Geologic Period:*** | |
| ***Material 4:*** | | ***Depositional Gen:*** | glacial |
| ***Gsc Material Description:*** | | | |
| ***Stratum Description:*** | TILL,SHALE. GREY,GLACIAL,HARD,AGE GLACIAL. 015 006 0000005900060180HARD,A **Note: Many records provided by the department have a truncated [Stratum Description] field. | | |

***Source***

| | | | |
|---|---|---|---|
| ***Source Type:*** | Data Survey | ***Source Appl:*** | Spatial/Tabular |
| ***Source Orig:*** | Geological Survey of Canada | ***Source Iden:*** | 1 |
| ***Source Date:*** | 1956-1972 | ***Scale or Res:*** | Varies |
| ***Confidence:*** | M | ***Horizontal:*** | NAD27 |
| ***Observatio:*** | | ***Verticalda:*** | Mean Average Sea Level |
| ***Source Name:*** | Urban Geology Automated Information System (UGAIS) | | |
| ***Source Details:*** | File: TOR1B.txt RecordID: 057600 NTS_Sheet: 30M12A | | |
| ***Confiden 1:*** | Reliable information but incomplete. | | |

***Source List***

| | | | |
|---|---|---|---|
| ***Source Identifier:*** | 1 | ***Horizontal Datum:*** | NAD27 |
| ***Source Type:*** | Data Survey | ***Vertical Datum:*** | Mean Average Sea Level |
| ***Source Date:*** | 1956-1972 | ***Projection Name:*** | Universal Transverse Mercator |
| ***Scale or Resolution:*** | Varies | | |
| ***Source Name:*** | Urban Geology Automated Information System (UGAIS) | | |
| ***Source Originators:*** | Geological Survey of Canada | | |

**70** ***1 of 1*** ***NNE/199.6*** ***125.4 / -4.31*** ***1177 BLOOR STREET EAST Mississauga ON*** ***WWIS***

| | | | |
|---|---|---|---|
| ***Well ID:*** | 7248660 | ***Flowing (Y/N):*** | |
| ***Construction Date:*** | | ***Flow Rate:*** | |
| ***Use 1st:*** | Monitoring and Test Hole | ***Data Entry Status:*** | |
| ***Use 2nd:*** | 0 | ***Data Src:*** | |
| ***Final Well Status:*** | Monitoring and Test Hole | ***Date Received:*** | 09/21/2015 |
| ***Water Type:*** | | ***Selected Flag:*** | TRUE |
| ***Casing Material:*** | | ***Abandonment Rec:*** | |
| ***Audit No:*** | Z216543 | ***Contractor:*** | 7241 |
| ***Tag:*** | A167729 | ***Form Version:*** | 7 |
| ***Constructn Method:*** | | ***Owner:*** | |
| ***Elevation (m):*** | | ***County:*** | PEEL |
| ***Elevatn Reliabilty:*** | | ***Lot:*** | |
| ***Depth to Bedrock:*** | | ***Concession:*** | |

| | | | |
|---|---|---|---|
| ***Well Depth:*** | | ***Concession Name:*** | |
| ***Overburden/Bedrock:*** | | ***Easting NAD83:*** | |
| ***Pump Rate:*** | | ***Northing NAD83:*** | |
| ***Static Water Level:*** | | ***Zone:*** | |
| ***Clear/Cloudy:*** | | ***UTM Reliability:*** | |
| ***Municipality:*** | MISSISSAUGA CITY | | |
| ***Site Info:*** | WKQ-008202 A0-A02 | | |

***PDF URL (Map):*** https://d2khazk8e83rdv.cloudfront.net/moe_mapping/downloads/2Water/Wells_pdfs/724\7248660.pdf

***Additional Detail(s) (Map)***

| | |
|---|---|
| ***Well Completed Date:*** | 08/15/2015 |
| ***Year Completed:*** | 2015 |
| ***Depth (m):*** | 2.8956 |
| ***Latitude:*** | 43.612885886151 |
| ***Longitude:*** | -79.6003908001194 |
| ***X:*** | -79.60039064988518 |
| ***Y:*** | 43.612885883868884 |
| ***Path:*** | 724\7248660.pdf |

***Bore Hole Information***

| | | | |
|---|---|---|---|
| ***Bore Hole ID:*** | 1005696344 | ***Elevation:*** | |
| ***DP2BR:*** | | ***Elevrc:*** | |
| ***Spatial Status:*** | | ***Zone:*** | 17 |
| ***Code OB:*** | | ***East83:*** | 612940.00 |
| ***Code OB Desc:*** | | ***North83:*** | 4829830.00 |
| ***Open Hole:*** | | ***Org CS:*** | UTM83 |
| ***Cluster Kind:*** | | ***UTMRC:*** | 4 |
| ***Date Completed:*** | 08/15/2015 | ***UTMRC Desc:*** | margin of error : 30 m - 100 m |
| ***Remarks:*** | | ***Location Method:*** | wwr |
| ***Location Method Desc:*** | on Water Well Record | | |
| ***Elevrc Desc:*** | | | |
| ***Location Source Date:*** | | | |
| ***Improvement Location Source:*** | | | |
| ***Improvement Location Method:*** | | | |
| ***Source Revision Comment:*** | | | |
| ***Supplier Comment:*** | | | |

***Overburden and Bedrock Materials Interval***

| | |
|---|---|
| ***Formation ID:*** | 1005721006 |
| ***Layer:*** | 1 |
| ***Color:*** | 6 |
| ***General Color:*** | BROWN |
| ***Material 1:*** | 01 |
| ***Material 1 Desc:*** | FILL |
| ***Material 2:*** | |
| ***Material 2 Desc:*** | |
| ***Material 3:*** | 66 |
| ***Material 3 Desc:*** | DENSE |
| ***Formation Top Depth:*** | 0.0 |
| ***Formation End Depth:*** | 6.0 |
| ***Formation End Depth UOM:*** | ft |

***Overburden and Bedrock Materials Interval***

| | |
|---|---|
| ***Formation ID:*** | 1005721007 |
| ***Layer:*** | 2 |

| | |
|---|---|
| ***Color:*** | 6 |
| ***General Color:*** | BROWN |
| ***Material 1:*** | 28 |
| ***Material 1 Desc:*** | SAND |
| ***Material 2:*** | 34 |
| ***Material 2 Desc:*** | TILL |
| ***Material 3:*** | 66 |
| ***Material 3 Desc:*** | DENSE |
| ***Formation Top Depth:*** | 6.0 |
| ***Formation End Depth:*** | 9.5 |
| ***Formation End Depth UOM:*** | ft |

***Annular Space/Abandonment Sealing Record***

| | |
|---|---|
| ***Plug ID:*** | 1005721017 |
| ***Layer:*** | 3 |
| ***Plug From:*** | 0.5 |
| ***Plug To:*** | 0.0 |
| ***Plug Depth UOM:*** | ft |

***Annular Space/Abandonment Sealing Record***

| | |
|---|---|
| ***Plug ID:*** | 1005721015 |
| ***Layer:*** | 1 |
| ***Plug From:*** | 9.5 |
| ***Plug To:*** | 3.5 |
| ***Plug Depth UOM:*** | ft |

***Annular Space/Abandonment Sealing Record***

| | |
|---|---|
| ***Plug ID:*** | 1005721016 |
| ***Layer:*** | 2 |
| ***Plug From:*** | 3.5 |
| ***Plug To:*** | 0.5 |
| ***Plug Depth UOM:*** | ft |

***Method of Construction & Well Use***

| | |
|---|---|
| ***Method Construction ID:*** | 1005721014 |
| ***Method Construction Code:*** | D |
| ***Method Construction:*** | Direct Push |
| ***Other Method Construction:*** | |

***Pipe Information***

| | |
|---|---|
| ***Pipe ID:*** | 1005721005 |
| ***Casing No:*** | 0 |
| ***Comment:*** | |
| ***Alt Name:*** | |

***Construction Record - Casing***

| | |
|---|---|
| ***Casing ID:*** | 1005721010 |
| ***Layer:*** | 1 |
| ***Material:*** | 5 |
| ***Open Hole or Material:*** | PLASTIC |
| ***Depth From:*** | 0.0 |

| | |
|---|---|
| **Depth To:** | 4.5 |
| **Casing Diameter:** | 1.25 |
| **Casing Diameter UOM:** | inch |
| **Casing Depth UOM:** | ft |

***Construction Record - Screen***

| | |
|---|---|
| **Screen ID:** | 1005721011 |
| **Layer:** | 1 |
| **Slot:** | 10 |
| **Screen Top Depth:** | 4.5 |
| **Screen End Depth:** | 9.5 |
| **Screen Material:** | 5 |
| **Screen Depth UOM:** | ft |
| **Screen Diameter UOM:** | inch |
| **Screen Diameter:** | 1.5 |

***Water Details***

| | |
|---|---|
| **Water ID:** | 1005721009 |
| **Layer:** | |
| **Kind Code:** | |
| **Kind:** | |
| **Water Found Depth:** | |
| **Water Found Depth UOM:** | ft |

***Hole Diameter***

| | |
|---|---|
| **Hole ID:** | 1005721008 |
| **Diameter:** | 2.5 |
| **Depth From:** | 0.0 |
| **Depth To:** | 9.5 |
| **Hole Depth UOM:** | ft |
| **Hole Diameter UOM:** | inch |

---

**71** | ***1 of 1*** | ***SSW/208.1*** | ***135.6 / 5.96*** | ***INTERSECTION OF BLOOR ST. & TOMKEN RD. Mississauga ON*** | ***WWIS***

| | | | |
|---|---|---|---|
| **Well ID:** | 7141729 | **Flowing (Y/N):** | |
| **Construction Date:** | | **Flow Rate:** | |
| **Use 1st:** | | **Data Entry Status:** | |
| **Use 2nd:** | | **Data Src:** | |
| **Final Well Status:** | Abandoned-Other | **Date Received:** | 03/19/2010 |
| **Water Type:** | | **Selected Flag:** | TRUE |
| **Casing Material:** | | **Abandonment Rec:** | Yes |
| **Audit No:** | Z112603 | **Contractor:** | 7215 |
| **Tag:** | | **Form Version:** | 7 |
| **Constructn Method:** | | **Owner:** | |
| **Elevation (m):** | | **County:** | PEEL |
| **Elevatn Reliabilty:** | | **Lot:** | |
| **Depth to Bedrock:** | | **Concession:** | |
| **Well Depth:** | | **Concession Name:** | |
| **Overburden/Bedrock:** | | **Easting NAD83:** | |
| **Pump Rate:** | | **Northing NAD83:** | |
| **Static Water Level:** | | **Zone:** | |
| **Clear/Cloudy:** | | **UTM Reliability:** | |
| **Municipality:** | MISSISSAUGA CITY | | |
| **Site Info:** | | | |

***PDF URL (Map):*** https://d2khazk8e83rdv.cloudfront.net/moe_mapping/downloads/2Water/Wells_pdfs/714\7141729.pdf

***Additional Detail(s) (Map)***

***Well Completed Date:*** 03/08/2010
***Year Completed:*** 2010
***Depth (m):***
***Latitude:*** 43.6079051205177
***Longitude:*** -79.6032076319889
***X:*** -79.60320748229167
***Y:*** 43.60790511856681
***Path:*** 714\7141729.pdf

***Bore Hole Information***

***Bore Hole ID:*** 1002951123
***DP2BR:***
***Spatial Status:***
***Code OB:***
***Code OB Desc:***
***Open Hole:***
***Cluster Kind:***
***Date Completed:*** 03/08/2010
***Remarks:***
***Location Method Desc:*** on Water Well Record
***Elevrc Desc:***
***Location Source Date:***
***Improvement Location Source:***
***Improvement Location Method:***
***Source Revision Comment:***
***Supplier Comment:***

***Elevation:***
***Elevrc:***
***Zone:*** 17
***East83:*** 612722.00
***North83:*** 4829273.00
***Org CS:*** UTM83
***UTMRC:*** 4
***UTMRC Desc:*** margin of error : 30 m - 100 m
***Location Method:*** wwr

***Annular Space/Abandonment Sealing Record***

***Plug ID:*** 1003145734
***Layer:*** 1
***Plug From:*** 15.0
***Plug To:*** 0.0
***Plug Depth UOM:*** ft

***Method of Construction & Well Use***

***Method Construction ID:*** 1003145738
***Method Construction Code:***
***Method Construction:***
***Other Method Construction:***

***Pipe Information***

***Pipe ID:*** 1003145730
***Casing No:*** 0
***Comment:***
***Alt Name:***

***Construction Record - Casing***

***Casing ID:*** 1003145736
***Layer:***
***Material:***
***Open Hole or Material:***
***Depth From:***
***Depth To:***
***Casing Diameter:***

***Casing Diameter UOM:*** inch
***Casing Depth UOM:*** ft

***Construction Record - Screen***

***Screen ID:*** 1003145737
***Layer:***
***Slot:***
***Screen Top Depth:***
***Screen End Depth:***
***Screen Material:***
***Screen Depth UOM:*** ft
***Screen Diameter UOM:*** inch
***Screen Diameter:***

***Water Details***

***Water ID:*** 1003145735
***Layer:***
***Kind Code:***
***Kind:***
***Water Found Depth:***
***Water Found Depth UOM:*** ft

***Hole Diameter***

***Hole ID:*** 1003145733
***Diameter:*** 3.0
***Depth From:*** 6.0
***Depth To:*** 15.0
***Hole Depth UOM:*** ft
***Hole Diameter UOM:*** inch

***Hole Diameter***

***Hole ID:*** 1003145732
***Diameter:*** 8.5
***Depth From:*** 0.0
***Depth To:*** 6.0
***Hole Depth UOM:*** ft
***Hole Diameter UOM:*** inch

---

**72** | ***1 of 1*** | ***W/209.5*** | ***131.7 / 2.02*** | ***The Regional Municipality of Peel***
***3489 Wagondust Road***
***Mississauga ON*** | ***SPL***

***Ref No:*** 7186-AFNLP3
***Year:***
***Incident Dt:*** 2016/11/13
***Dt MOE Arvl on Scn:***
***MOE Reported Dt:*** 2016/11/13
***Dt Document Closed:*** 2016/11/30
***Site No:*** NA
***MOE Response:*** No
***Site County/District:***
***Site Geo Ref Meth:***
***Site District Office:***
***Nearest Watercourse:*** Little Etobicoke Creek
***Site Name:*** Watermain break<UNOFFICIAL>
***Site Address:*** 3489 Wagondust Road
***Site Region:***
***Site Municipality:*** Mississauga

***Municipality No:***
***Nature of Damage:***
***Discharger Report:***
***Material Group:***
***Impact to Health:***
***Agency Involved:***

| | |
|---|---|
| **Site Lot:** | |
| **Site Conc:** | |
| **Site Geo Ref Accu:** | |
| **Site Map Datum:** | |
| **Northing:** | |
| **Easting:** | |
| **Entity Operating Name:** | |
| **Client Name:** | The Regional Municipality of Peel |
| **Client Type:** | |
| **Source Type:** | |
| **Incident Cause:** | |
| **Incident Preceding Spill:** | Leak/Break |
| **Incident Reason:** | Operator/Human Error |
| **Incident Summary:** | RofP watermain break, clear water to Little Etobicoke Creek, Mississauga |
| **Environment Impact:** | |
| **Health Env Consequence:** | |
| **Nature of Impact:** | |
| **Contaminant Qty:** | 0 other - see incident description |
| **Contaminant Qty 1:** | 0 |
| **Contaminant Unit:** | other - see incident description |
| **Contaminant Code:** | 99 |
| **Contaminant Name:** | CHLORINATED WATER |
| **Contaminant Limit 1:** | |
| **Contam Limit Freq 1:** | |
| **Contaminant UN No 1:** | |
| **Receiving Medium:** | Surface Water |
| **Activity Preceding Spill:** | |
| **Property 2nd Watershed:** | |
| **Property Tertiary Watershed:** | |
| **Sector Type:** | Miscellaneous Communal |
| **SAC Action Class:** | Watercourse Spills |
| **Call Report Locatn Geodata:** | |
| **Time Reported:** | |
| **System Facility Address:** | |

---

| | | | | | |
|---|---|---|---|---|---|
| 73 | 1 of 1 | SSW/211.1 | 135.6 / 5.96 | INTERSECTION OF BLOOR & TOMKEN RD.<br>Mississauga ON | WWIS |

| | | | |
|---|---|---|---|
| **Well ID:** | 7141716 | **Flowing (Y/N):** | |
| **Construction Date:** | | **Flow Rate:** | |
| **Use 1st:** | | **Data Entry Status:** | |
| **Use 2nd:** | | **Data Src:** | |
| **Final Well Status:** | Abandoned-Other | **Date Received:** | 03/19/2010 |
| **Water Type:** | | **Selected Flag:** | TRUE |
| **Casing Material:** | | **Abandonment Rec:** | Yes |
| **Audit No:** | Z112586 | **Contractor:** | 7215 |
| **Tag:** | | **Form Version:** | 7 |
| **Constructn Method:** | | **Owner:** | |
| **Elevation (m):** | | **County:** | PEEL |
| **Elevatn Reliabilty:** | | **Lot:** | |
| **Depth to Bedrock:** | | **Concession:** | |
| **Well Depth:** | | **Concession Name:** | |
| **Overburden/Bedrock:** | | **Easting NAD83:** | |
| **Pump Rate:** | | **Northing NAD83:** | |
| **Static Water Level:** | | **Zone:** | |
| **Clear/Cloudy:** | | **UTM Reliability:** | |
| **Municipality:** | MISSISSAUGA CITY | | |
| **Site Info:** | | | |

**PDF URL (Map):** https://d2khazk8e83rdv.cloudfront.net/moe_mapping/downloads/2Water/Wells_pdfs/714\7141716.pdf

***Additional Detail(s) (Map)***

| | |
|---|---|
| ***Well Completed Date:*** | 03/08/2010 |
| ***Year Completed:*** | 2010 |
| ***Depth (m):*** | |
| ***Latitude:*** | 43.6078782675526 |
| ***Longitude:*** | -79.6032206448434 |
| ***X:*** | -79.6032204952851 |
| ***Y:*** | 43.607878265426336 |
| ***Path:*** | 714\7141716.pdf |

***Bore Hole Information***

| | | | |
|---|---|---|---|
| ***Bore Hole ID:*** | 1002951097 | ***Elevation:*** | |
| ***DP2BR:*** | | ***Elevrc:*** | |
| ***Spatial Status:*** | | ***Zone:*** | 17 |
| ***Code OB:*** | | ***East83:*** | 612721.00 |
| ***Code OB Desc:*** | | ***North83:*** | 4829270.00 |
| ***Open Hole:*** | | ***Org CS:*** | UTM83 |
| ***Cluster Kind:*** | | ***UTMRC:*** | 4 |
| ***Date Completed:*** | 03/08/2010 | ***UTMRC Desc:*** | margin of error : 30 m - 100 m |
| ***Remarks:*** | | ***Location Method:*** | wwr |
| ***Location Method Desc:*** | on Water Well Record | | |
| ***Elevrc Desc:*** | | | |
| ***Location Source Date:*** | | | |
| ***Improvement Location Source:*** | | | |
| ***Improvement Location Method:*** | | | |
| ***Source Revision Comment:*** | | | |
| ***Supplier Comment:*** | | | |

***Annular Space/Abandonment Sealing Record***

| | |
|---|---|
| ***Plug ID:*** | 1003145039 |
| ***Layer:*** | 1 |
| ***Plug From:*** | 15.0 |
| ***Plug To:*** | 0.0 |
| ***Plug Depth UOM:*** | ft |

***Method of Construction & Well Use***

| | |
|---|---|
| ***Method Construction ID:*** | 1003145043 |
| ***Method Construction Code:*** | |
| ***Method Construction:*** | |
| ***Other Method Construction:*** | |

***Pipe Information***

| | |
|---|---|
| ***Pipe ID:*** | 1003145036 |
| ***Casing No:*** | 0 |
| ***Comment:*** | |
| ***Alt Name:*** | |

***Construction Record - Casing***

| | |
|---|---|
| ***Casing ID:*** | 1003145041 |
| ***Layer:*** | |
| ***Material:*** | |
| ***Open Hole or Material:*** | |
| ***Depth From:*** | |
| ***Depth To:*** | |
| ***Casing Diameter:*** | |
| ***Casing Diameter UOM:*** | inch |

***Casing Depth UOM:*** ft

***Construction Record - Screen***

***Screen ID:*** 1003145042
***Layer:***
***Slot:***
***Screen Top Depth:***
***Screen End Depth:***
***Screen Material:***
***Screen Depth UOM:*** ft
***Screen Diameter UOM:*** inch
***Screen Diameter:***

***Water Details***

***Water ID:*** 1003145040
***Layer:***
***Kind Code:***
***Kind:***
***Water Found Depth:***
***Water Found Depth UOM:*** ft

***Hole Diameter***

***Hole ID:*** 1003145038
***Diameter:*** 9.0
***Depth From:*** 0.0
***Depth To:*** 15.0
***Hole Depth UOM:*** ft
***Hole Diameter UOM:*** inch

---

**74** | ***1 of 1*** | ***NE/214.8*** | ***124.9 / -4.78*** | ***1177 BLOOR ST. EAST MISSISSAUGA ON*** | ***WWIS***

| | | | |
|---|---|---|---|
| ***Well ID:*** | 7263754 | ***Flowing (Y/N):*** | |
| ***Construction Date:*** | | ***Flow Rate:*** | |
| ***Use 1st:*** | Monitoring and Test Hole | ***Data Entry Status:*** | |
| ***Use 2nd:*** | 0 | ***Data Src:*** | |
| ***Final Well Status:*** | Monitoring and Test Hole | ***Date Received:*** | 05/27/2016 |
| ***Water Type:*** | | ***Selected Flag:*** | TRUE |
| ***Casing Material:*** | | ***Abandonment Rec:*** | |
| ***Audit No:*** | Z207385 | ***Contractor:*** | 7241 |
| ***Tag:*** | A177099 | ***Form Version:*** | 7 |
| ***Constructn Method:*** | | ***Owner:*** | |
| ***Elevation (m):*** | | ***County:*** | PEEL |
| ***Elevatn Reliabilty:*** | | ***Lot:*** | |
| ***Depth to Bedrock:*** | | ***Concession:*** | |
| ***Well Depth:*** | | ***Concession Name:*** | |
| ***Overburden/Bedrock:*** | | ***Easting NAD83:*** | |
| ***Pump Rate:*** | | ***Northing NAD83:*** | |
| ***Static Water Level:*** | | ***Zone:*** | |
| ***Clear/Cloudy:*** | | ***UTM Reliability:*** | |
| ***Municipality:*** | MISSISSAUGA CITY | | |
| ***Site Info:*** | | | |

***PDF URL (Map):*** https://d2khazk8e83rdv.cloudfront.net/moe_mapping/downloads/2Water/Wells_pdfs/726\7263754.pdf

***Additional Detail(s) (Map)***

***Well Completed Date:*** 04/12/2016
***Year Completed:*** 2016

***Depth (m):*** 4.572
***Latitude:*** 43.6128823966229
***Longitude:*** -79.6001058563661
***X:*** -79.60010570616473
***Y:*** 43.61288239448578
***Path:*** 726\7263754.pdf

***Bore Hole Information***

***Bore Hole ID:*** 1006021061
***DP2BR:***
***Spatial Status:***
***Code OB:***
***Code OB Desc:***
***Open Hole:***
***Cluster Kind:***
***Date Completed:*** 04/12/2016
***Remarks:***
***Location Method Desc:*** on Water Well Record
***Elevrc Desc:***
***Location Source Date:***
***Improvement Location Source:***
***Improvement Location Method:***
***Source Revision Comment:***
***Supplier Comment:***

***Elevation:***
***Elevrc:***
***Zone:*** 17
***East83:*** 612963.00
***North83:*** 4829830.00
***Org CS:*** UTM83
***UTMRC:*** 4
***UTMRC Desc:*** margin of error : 30 m - 100 m
***Location Method:*** wwr

***Overburden and Bedrock Materials Interval***

***Formation ID:*** 1006075460
***Layer:*** 2
***Color:*** 6
***General Color:*** BROWN
***Material 1:*** 01
***Material 1 Desc:*** FILL
***Material 2:*** 11
***Material 2 Desc:*** GRAVEL
***Material 3:*** 85
***Material 3 Desc:*** SOFT
***Formation Top Depth:*** 1.0
***Formation End Depth:*** 15.0
***Formation End Depth UOM:*** ft

***Overburden and Bedrock Materials Interval***

***Formation ID:*** 1006075459
***Layer:*** 1
***Color:*** 8
***General Color:*** BLACK
***Material 1:*** 02
***Material 1 Desc:*** TOPSOIL
***Material 2:***
***Material 2 Desc:***
***Material 3:*** 85
***Material 3 Desc:*** SOFT
***Formation Top Depth:*** 0.0
***Formation End Depth:*** 1.0
***Formation End Depth UOM:*** ft

***Annular Space/Abandonment Sealing Record***

***Plug ID:*** 1006075468
***Layer:*** 1
***Plug From:*** 0.0
***Plug To:*** 1.0
***Plug Depth UOM:*** ft

***Annular Space/Abandonment Sealing Record***

***Plug ID:*** 1006075469
***Layer:*** 2
***Plug From:*** 1.0
***Plug To:*** 4.0
***Plug Depth UOM:*** ft

***Annular Space/Abandonment Sealing Record***

***Plug ID:*** 1006075470
***Layer:*** 3
***Plug From:*** 4.0
***Plug To:*** 15.0
***Plug Depth UOM:*** ft

***Method of Construction & Well Use***

***Method Construction ID:*** 1006075467
***Method Construction Code:*** 2
***Method Construction:*** Rotary (Convent.)
***Other Method Construction:***

***Pipe Information***

***Pipe ID:*** 1006075458
***Casing No:*** 0
***Comment:***
***Alt Name:***

***Construction Record - Casing***

***Casing ID:*** 1006075463
***Layer:*** 1
***Material:*** 5
***Open Hole or Material:*** PLASTIC
***Depth From:*** 0.0
***Depth To:*** 5.0
***Casing Diameter:*** 2.0
***Casing Diameter UOM:*** inch
***Casing Depth UOM:*** ft

***Construction Record - Screen***

***Screen ID:*** 1006075464
***Layer:*** 1
***Slot:*** 10
***Screen Top Depth:*** 5.0
***Screen End Depth:*** 15.0
***Screen Material:*** 5
***Screen Depth UOM:*** ft

**Screen Diameter UOM:** inch
**Screen Diameter:** 2.25

***Water Details***

**Water ID:** 1006075462
**Layer:**
**Kind Code:**
**Kind:**
**Water Found Depth:**
**Water Found Depth UOM:** ft

***Hole Diameter***

**Hole ID:** 1006075461
**Diameter:** 6.0
**Depth From:** 0.0
**Depth To:** 15.0
**Hole Depth UOM:** ft
**Hole Diameter UOM:** inch

---

**75** | **1 of 1** | **SW/215.5** | **135.1 / 5.46** | **Alectra Utilities Corporation**
**978 streamway Cres.**
**Mississauga ON** | **SPL**

**Ref No:** 5868-ATYQZJ
**Year:**
**Incident Dt:** 2017/12/12
**Dt MOE Arvl on Scn:**
**MOE Reported Dt:** 2017/12/12
**Dt Document Closed:**
**Site No:** NA
**MOE Response:** No
**Site County/District:** Regional Municipality of Peel
**Site Geo Ref Meth:**
**Site District Office:** Halton-Peel
**Nearest Watercourse:**
**Site Name:** 978 streamway cres<UNOFFICIAL>
**Site Address:** 978 streamway Cres.
**Site Region:** Central
**Site Municipality:** Mississauga
**Site Lot:**
**Site Conc:**
**Site Geo Ref Accu:** GPS
**Site Map Datum:**
**Northing:** 4829377.24
**Easting:** 612625.69
**Entity Operating Name:**
**Client Name:** Alectra Utilities Corporation
**Client Type:** Corporation
**Source Type:** Transformer
**Incident Cause:**
**Incident Preceding Spill:** Unknown / N/A
**Incident Reason:** Unknown / N/A
**Incident Summary:** Alectra Utilities: 113L PCB xformer oil to ground
**Environment Impact:**
**Health Env Consequence:**
**Nature of Impact:**
**Contaminant Qty:** 114 L
**Contaminant Qty 1:** 114
**Contaminant Unit:** L
**Contaminant Code:** 26
**Contaminant Name:** TRANSFORMER OIL (GT 50 PPM PCB)

**Municipality No:**
**Nature of Damage:**
**Discharger Report:**
**Material Group:**
**Impact to Health:** 2 - Minor Environment
**Agency Involved:**

**Contaminant Limit 1:**
**Contam Limit Freq 1:**
**Contaminant UN No 1:** 2315
**Receiving Medium:** Land
**Activity Preceding Spill:**
**Property 2nd Watershed:**
**Property Tertiary Watershed:**
**Sector Type:** Unknown / N/A
**SAC Action Class:** Land Spills
**Call Report Locatn Geodata:**
**Time Reported:**
**System Facility Address:**

---

**76** **1 of 1** **ENE/216.4** **127.0 / -2.64** **ON** **BORE**

**Borehole ID:** 647826
**OGF ID:** 215548207
**Status:**
**Type:** Borehole
**Use:**
**Completion Date:** MAY-1964
**Static Water Level:**
**Primary Water Use:**
**Sec. Water Use:**
**Total Depth m:** 6.4
**Depth Ref:** Ground Surface
**Depth Elev:**
**Drill Method:**
**Orig Ground Elev m:** 129
**Elev Reliabil Note:**
**DEM Ground Elev m:** 129
**Concession:**
**Location D:**
**Survey D:**
**Comments:**

**Inclin FLG:** No
**SP Status:** Initial Entry
**Surv Elev:** No
**Piezometer:** No
**Primary Name:**
**Municipality:**
**Lot:**
**Township:**
**Latitude DD:** 43.612083
**Longitude DD:** -79.598865
**UTM Zone:** 17
**Easting:** 613065
**Northing:** 4829743
**Location Accuracy:**
**Accuracy:** Not Applicable

***Borehole Geology Stratum***

**Geology Stratum ID:** 218520475
**Top Depth:** 0
**Bottom Depth:** .8
**Material Color:** Brown
**Material 1:** Fill
**Material 2:** Sand
**Material 3:**
**Material 4:**
**Gsc Material Description:**
**Stratum Description:** FILL,SAND. BROWN.

**Mat Consistency:**
**Material Moisture:**
**Material Texture:**
**Non Geo Mat Type:**
**Geologic Formation:**
**Geologic Group:**
**Geologic Period:**
**Depositional Gen:** fill

**Geology Stratum ID:** 218520476
**Top Depth:** .8
**Bottom Depth:** .9
**Material Color:** Brown
**Material 1:** Clay
**Material 2:** Silt
**Material 3:**
**Material 4:**
**Gsc Material Description:**
**Stratum Description:** CLAY,SILT. GREY,BROWN,LACUSTRINE,STIFF, AGE GLACIAL.

**Mat Consistency:** Stiff
**Material Moisture:**
**Material Texture:**
**Non Geo Mat Type:**
**Geologic Formation:**
**Geologic Group:**
**Geologic Period:**
**Depositional Gen:** lacustrine

**Geology Stratum ID:** 218520478
**Top Depth:** 4

**Mat Consistency:**
**Material Moisture:**

| | | | |
|---|---|---|---|
| **Bottom Depth:** | 6.4 | **Material Texture:** | |
| **Material Color:** | | **Non Geo Mat Type:** | |
| **Material 1:** | Till | **Geologic Formation:** | |
| **Material 2:** | Silt | **Geologic Group:** | |
| **Material 3:** | | **Geologic Period:** | |
| **Material 4:** | | **Depositional Gen:** | glacial |
| **Gsc Material Description:** | | | |
| **Stratum Description:** | TILL,SILT. AGE GLACIAL. 016 013 010 0002501800030036 **Note: Many records provided by the department have a truncated [Stratum Description] field. | | |

| | | | |
|---|---|---|---|
| **Geology Stratum ID:** | 218520477 | **Mat Consistency:** | Hard |
| **Top Depth:** | .9 | **Material Moisture:** | |
| **Bottom Depth:** | 4 | **Material Texture:** | |
| **Material Color:** | Brown | **Non Geo Mat Type:** | |
| **Material 1:** | Till | **Geologic Formation:** | |
| **Material 2:** | Silt | **Geologic Group:** | |
| **Material 3:** | Clay | **Geologic Period:** | |
| **Material 4:** | Sand | **Depositional Gen:** | glacial |
| **Gsc Material Description:** | | | |
| **Stratum Description:** | TILL,SILT(35), CLAY(30),SAND. GREY,BROWN,GLACIAL,HARD, AGE GLACIAL. | | |

***Source***

| | | | |
|---|---|---|---|
| **Source Type:** | Data Survey | **Source Appl:** | Spatial/Tabular |
| **Source Orig:** | Geological Survey of Canada | **Source Iden:** | 1 |
| **Source Date:** | 1956-1972 | **Scale or Res:** | Varies |
| **Confidence:** | M | **Horizontal:** | NAD27 |
| **Observatio:** | | **Verticalda:** | Mean Average Sea Level |
| **Source Name:** | Urban Geology Automated Information System (UGAIS) | | |
| **Source Details:** | File: TOR2.txt RecordID: 158520 NTS_Sheet: 30M12A | | |
| **Confiden 1:** | Reliable information but incomplete. | | |

***Source List***

| | | | |
|---|---|---|---|
| **Source Identifier:** | 1 | **Horizontal Datum:** | NAD27 |
| **Source Type:** | Data Survey | **Vertical Datum:** | Mean Average Sea Level |
| **Source Date:** | 1956-1972 | **Projection Name:** | Universal Transverse Mercator |
| **Scale or Resolution:** | Varies | | |
| **Source Name:** | Urban Geology Automated Information System (UGAIS) | | |
| **Source Originators:** | Geological Survey of Canada | | |

---

**77** | **1 of 1** | **NE/217.6** | **124.9 / -4.77** | **1177 BLOOR ST. EAST MISSISSAUGA ON** | **WWIS**

| | | | |
|---|---|---|---|
| **Well ID:** | 7263753 | **Flowing (Y/N):** | |
| **Construction Date:** | | **Flow Rate:** | |
| **Use 1st:** | Monitoring and Test Hole | **Data Entry Status:** | |
| **Use 2nd:** | 0 | **Data Src:** | |
| **Final Well Status:** | Monitoring and Test Hole | **Date Received:** | 05/27/2016 |
| **Water Type:** | | **Selected Flag:** | TRUE |
| **Casing Material:** | | **Abandonment Rec:** | |
| **Audit No:** | Z207386 | **Contractor:** | 7241 |
| **Tag:** | A177098 | **Form Version:** | 7 |
| **Constructn Method:** | | **Owner:** | |
| **Elevation (m):** | | **County:** | PEEL |
| **Elevatn Reliabilty:** | | **Lot:** | |
| **Depth to Bedrock:** | | **Concession:** | |
| **Well Depth:** | | **Concession Name:** | |
| **Overburden/Bedrock:** | | **Easting NAD83:** | |
| **Pump Rate:** | | **Northing NAD83:** | |
| **Static Water Level:** | | **Zone:** | |
| **Clear/Cloudy:** | | **UTM Reliability:** | |
| **Municipality:** | MISSISSAUGA CITY | | |

***Site Info:***

***PDF URL (Map):*** https://d2khazk8e83rdv.cloudfront.net/moe_mapping/downloads/2Water/Wells_pdfs/726\7263753.pdf

***Additional Detail(s) (Map)***

***Well Completed Date:*** 04/12/2016
***Year Completed:*** 2016
***Depth (m):*** 4.572
***Latitude:*** 43.6129000960113
***Longitude:*** -79.6000806609737
***X:*** -79.60008051112241
***Y:*** 43.61290009368496
***Path:*** 726\7263753.pdf

***Bore Hole Information***

***Bore Hole ID:*** 1006021045
***DP2BR:***
***Spatial Status:***
***Code OB:***
***Code OB Desc:***
***Open Hole:***
***Cluster Kind:***
***Date Completed:*** 04/12/2016
***Remarks:***
***Location Method Desc:*** on Water Well Record
***Elevrc Desc:***
***Location Source Date:***
***Improvement Location Source:***
***Improvement Location Method:***
***Source Revision Comment:***
***Supplier Comment:***

***Elevation:***
***Elevrc:***
***Zone:*** 17
***East83:*** 612965.00
***North83:*** 4829832.00
***Org CS:*** UTM83
***UTMRC:*** 4
***UTMRC Desc:*** margin of error : 30 m - 100 m
***Location Method:*** wwr

***Overburden and Bedrock Materials Interval***

***Formation ID:*** 1006075440
***Layer:*** 1
***Color:*** 8
***General Color:*** BLACK
***Material 1:*** 02
***Material 1 Desc:*** TOPSOIL
***Material 2:***
***Material 2 Desc:***
***Material 3:*** 85
***Material 3 Desc:*** SOFT
***Formation Top Depth:*** 0.0
***Formation End Depth:*** 1.0
***Formation End Depth UOM:*** ft

***Overburden and Bedrock Materials Interval***

***Formation ID:*** 1006075441
***Layer:*** 2
***Color:*** 6
***General Color:*** BROWN
***Material 1:*** 01
***Material 1 Desc:*** FILL
***Material 2:*** 11
***Material 2 Desc:*** GRAVEL

***Material 3:*** 85
***Material 3 Desc:*** SOFT
***Formation Top Depth:*** 1.0
***Formation End Depth:*** 15.0
***Formation End Depth UOM:*** ft

***Annular Space/Abandonment Sealing Record***

***Plug ID:*** 1006075450
***Layer:*** 2
***Plug From:*** 1.0
***Plug To:*** 4.0
***Plug Depth UOM:*** ft

***Annular Space/Abandonment Sealing Record***

***Plug ID:*** 1006075451
***Layer:*** 3
***Plug From:*** 4.0
***Plug To:*** 15.0
***Plug Depth UOM:*** ft

***Annular Space/Abandonment Sealing Record***

***Plug ID:*** 1006075449
***Layer:*** 1
***Plug From:*** 0.0
***Plug To:*** 1.0
***Plug Depth UOM:*** ft

***Method of Construction & Well Use***

***Method Construction ID:*** 1006075448
***Method Construction Code:*** 2
***Method Construction:*** Rotary (Convent.)
***Other Method Construction:***

***Pipe Information***

***Pipe ID:*** 1006075439
***Casing No:*** 0
***Comment:***
***Alt Name:***

***Construction Record - Casing***

***Casing ID:*** 1006075444
***Layer:*** 1
***Material:*** 5
***Open Hole or Material:*** PLASTIC
***Depth From:*** 0.0
***Depth To:*** 5.0
***Casing Diameter:*** 2.0
***Casing Diameter UOM:*** inch
***Casing Depth UOM:*** ft

| Map Key | Number of Records | Direction/ Distance (m) | Elev/Diff (m) | Site | DB |
|---|---|---|---|---|---|

***Construction Record - Screen***

| | |
|---|---|
| ***Screen ID:*** | 1006075445 |
| ***Layer:*** | 1 |
| ***Slot:*** | 10 |
| ***Screen Top Depth:*** | 5.0 |
| ***Screen End Depth:*** | 15.0 |
| ***Screen Material:*** | 5 |
| ***Screen Depth UOM:*** | ft |
| ***Screen Diameter UOM:*** | inch |
| ***Screen Diameter:*** | 2.25 |

***Water Details***

| | |
|---|---|
| ***Water ID:*** | 1006075443 |
| ***Layer:*** | |
| ***Kind Code:*** | |
| ***Kind:*** | |
| ***Water Found Depth:*** | |
| ***Water Found Depth UOM:*** | ft |

***Hole Diameter***

| | |
|---|---|
| ***Hole ID:*** | 1006075442 |
| ***Diameter:*** | 6.0 |
| ***Depth From:*** | 0.0 |
| ***Depth To:*** | 15.0 |
| ***Hole Depth UOM:*** | ft |
| ***Hole Diameter UOM:*** | inch |

---

| | | | | | |
|---|---|---|---|---|---|
| ***78*** | ***1 of 11*** | ***SSW/217.9*** | ***135.8 / 6.10*** | ***534782 ONTARIO LTD O/A MCDONALDS SERVICE CENTRE<br>985 BLOOR ST<br>MISSISSAUGA ON L4Y 2N3*** | ***DTNK*** |

***Delisted Expired Fuel Safety Facilities***

| | | | |
|---|---|---|---|
| ***Instance No:*** | 9815728 | ***Expired Date:*** | 4/16/1992 |
| ***Status:*** | EXPIRED | ***Max Hazard Rank:*** | |
| ***Instance ID:*** | | ***Facility Location:*** | |
| ***Instance Type:*** | FS Facility | ***Facility Type:*** | |
| ***Instance Creation Dt:*** | | ***Fuel Type 2:*** | |
| ***Instance Install Dt:*** | | ***Fuel Type 3:*** | |
| ***Item Description:*** | | ***Panam Related:*** | |
| ***Manufacturer:*** | | ***Panam Venue Nm:*** | |
| ***Model:*** | | ***External Identifier:*** | |
| ***Serial No:*** | | ***Item:*** | |
| ***ULC Standard:*** | | ***Piping Steel:*** | |
| ***Quantity:*** | | ***Piping Galvanized:*** | |
| ***Unit of Measure:*** | | ***Tank Single Wall St:*** | |
| ***Overfill Prot Type:*** | | ***Piping Underground:*** | |
| ***Creation Date:*** | | ***Tank Underground:*** | |
| ***Next Periodic Str DT:*** | | ***Source:*** | |
| ***TSSA Base Sched Cycle 2:*** | | | |
| ***TSSAMax Hazard Rank 1:*** | | | |
| ***TSSA Risk Based Periodic Yn:*** | | | |
| ***TSSA Volume of Directives:*** | | | |
| ***TSSA Periodic Exempt:*** | | | |
| ***TSSA Statutory Interval:*** | | | |
| ***TSSA Recd Insp Interva:*** | | | |

| Map Key | Number of Records | Direction/ Distance (m) | Elev/Diff (m) | Site | DB |
|---|---|---|---|---|---|

***TSSA Recd Tolerance:***
***TSSA Program Area:***
***TSSA Program Area 2:***
***Description:***
***Original Source:*** EXP
***Record Date:*** Up to May 2013

---

| Map Key | Number of Records | Direction/ Distance (m) | Elev/Diff (m) | Site | DB |
|---|---|---|---|---|---|
| 78 | 2 of 11 | SSW/217.9 | 135.8 / 6.10 | PETRO PALS PUMPING PALACE<br>985 BLOOR ST<br>MISSISSAUGA ON L4Y 2N3 | DTNK |

***Delisted Expired Fuel Safety Facilities***

***Instance No:*** 9926074
***Status:*** EXPIRED
***Instance ID:***
***Instance Type:*** FS Facility
***Instance Creation Dt:***
***Instance Install Dt:***
***Item Description:***
***Manufacturer:***
***Model:***
***Serial No:***
***ULC Standard:***
***Quantity:***
***Unit of Measure:***
***Overfill Prot Type:***
***Creation Date:***
***Next Periodic Str DT:***
***TSSA Base Sched Cycle 2:***
***TSSAMax Hazard Rank 1:***
***TSSA Risk Based Periodic Yn:***
***TSSA Volume of Directives:***
***TSSA Periodic Exempt:***
***TSSA Statutory Interval:***
***TSSA Recd Insp Interva:***
***TSSA Recd Tolerance:***
***TSSA Program Area:***
***TSSA Program Area 2:***
***Description:***
***Original Source:*** EXP
***Record Date:*** Up to May 2013

***Expired Date:*** 11/1/1990
***Max Hazard Rank:***
***Facility Location:***
***Facility Type:***
***Fuel Type 2:***
***Fuel Type 3:***
***Panam Related:***
***Panam Venue Nm:***
***External Identifier:***
***Item:***
***Piping Steel:***
***Piping Galvanized:***
***Tank Single Wall St:***
***Piping Underground:***
***Tank Underground:***
***Source:***

---

| Map Key | Number of Records | Direction/ Distance (m) | Elev/Diff (m) | Site | DB |
|---|---|---|---|---|---|
| 78 | 3 of 11 | SSW/217.9 | 135.8 / 6.10 | 534782 ONTARIO LTD O/A MCDONALDS SERVICE CENTRE<br>985 BLOOR ST<br>MISSISSAUGA ON | DTNK |

***Delisted Expired Fuel Safety Facilities***

***Instance No:*** 10851960
***Status:*** EXPIRED
***Instance ID:*** 45957
***Instance Type:*** FS Piping
***Instance Creation Dt:***
***Instance Install Dt:***
***Item Description:***
***Manufacturer:***
***Model:***

***Expired Date:***
***Max Hazard Rank:***
***Facility Location:***
***Facility Type:***
***Fuel Type 2:***
***Fuel Type 3:***
***Panam Related:***
***Panam Venue Nm:***
***External Identifier:***

| Map Key | Number of Records | Direction/ Distance (m) | Elev/Diff (m) | Site | DB |
|---|---|---|---|---|---|

***Serial No:*** ***Item:***
***ULC Standard:*** ***Piping Steel:***
***Quantity:*** ***Piping Galvanized:***
***Unit of Measure:*** ***Tank Single Wall St:***
***Overfill Prot Type:*** ***Piping Underground:***
***Creation Date:*** ***Tank Underground:***
***Next Periodic Str DT:*** ***Source:***
***TSSA Base Sched Cycle 2:***
***TSSAMax Hazard Rank 1:***
***TSSA Risk Based Periodic Yn:***
***TSSA Volume of Directives:***
***TSSA Periodic Exempt:***
***TSSA Statutory Interval:***
***TSSA Recd Insp Interva:***
***TSSA Recd Tolerance:***
***TSSA Program Area:***
***TSSA Program Area 2:***
***Description:*** FS Piping
***Original Source:*** EXP
***Record Date:*** Up to Mar 2012

---

| | | | | | |
|---|---|---|---|---|---|
| 78 | *4 of 11* | *SSW/217.9* | *135.8 / 6.10* | ***534782 ONTARIO LTD O/A MCDONALDS SERVICE CENTRE 985 BLOOR ST MISSISSAUGA ON*** | *DTNK* |

***Delisted Expired Fuel Safety Facilities***

***Instance No:*** 10851942
***Status:*** EXPIRED
***Instance ID:*** 46123
***Instance Type:*** FS Piping
***Instance Creation Dt:***
***Instance Install Dt:***
***Item Description:***
***Manufacturer:***
***Model:***
***Serial No:***
***ULC Standard:***
***Quantity:***
***Unit of Measure:***
***Overfill Prot Type:***
***Creation Date:***
***Next Periodic Str DT:***
***TSSA Base Sched Cycle 2:***
***TSSAMax Hazard Rank 1:***
***TSSA Risk Based Periodic Yn:***
***TSSA Volume of Directives:***
***TSSA Periodic Exempt:***
***TSSA Statutory Interval:***
***TSSA Recd Insp Interva:***
***TSSA Recd Tolerance:***
***TSSA Program Area:***
***TSSA Program Area 2:***
***Description:*** FS Piping
***Original Source:*** EXP
***Record Date:*** Up to Mar 2012

***Expired Date:***
***Max Hazard Rank:***
***Facility Location:***
***Facility Type:***
***Fuel Type 2:***
***Fuel Type 3:***
***Panam Related:***
***Panam Venue Nm:***
***External Identifier:***
***Item:***
***Piping Steel:***
***Piping Galvanized:***
***Tank Single Wall St:***
***Piping Underground:***
***Tank Underground:***
***Source:***

---

| | | | | | |
|---|---|---|---|---|---|
| 78 | *5 of 11* | *SSW/217.9* | *135.8 / 6.10* | ***534782 ONTARIO LTD O/A MCDONALDS SERVICE CENTRE 985 BLOOR ST*** | *DTNK* |

MISSISSAUGA ON

***Delisted Expired Fuel Safety Facilities***

| | | | |
|---|---|---|---|
| **Instance No:** | 10851975 | **Expired Date:** | |
| **Status:** | EXPIRED | **Max Hazard Rank:** | |
| **Instance ID:** | 47138 | **Facility Location:** | |
| **Instance Type:** | FS Piping | **Facility Type:** | |
| **Instance Creation Dt:** | | **Fuel Type 2:** | |
| **Instance Install Dt:** | | **Fuel Type 3:** | |
| **Item Description:** | | **Panam Related:** | |
| **Manufacturer:** | | **Panam Venue Nm:** | |
| **Model:** | | **External Identifier:** | |
| **Serial No:** | | **Item:** | |
| **ULC Standard:** | | **Piping Steel:** | |
| **Quantity:** | | **Piping Galvanized:** | |
| **Unit of Measure:** | | **Tank Single Wall St:** | |
| **Overfill Prot Type:** | | **Piping Underground:** | |
| **Creation Date:** | | **Tank Underground:** | |
| **Next Periodic Str DT:** | | **Source:** | |
| **TSSA Base Sched Cycle 2:** | | | |
| **TSSAMax Hazard Rank 1:** | | | |
| **TSSA Risk Based Periodic Yn:** | | | |
| **TSSA Volume of Directives:** | | | |
| **TSSA Periodic Exempt:** | | | |
| **TSSA Statutory Interval:** | | | |
| **TSSA Recd Insp Interva:** | | | |
| **TSSA Recd Tolerance:** | | | |
| **TSSA Program Area:** | | | |
| **TSSA Program Area 2:** | | | |
| **Description:** | FS Piping | | |
| **Original Source:** | EXP | | |
| **Record Date:** | Up to Mar 2012 | | |

| | | | | | |
|---|---|---|---|---|---|
| 78 | 6 of 11 | SSW/217.9 | 135.8 / 6.10 | **534782 ONTARIO LTD O/A MCDONALDS SERVICE CENTRE**<br>**985 BLOOR ST**<br>**MISSISSAUGA ON** | EXP |

| | | | |
|---|---|---|---|
| **Inventory No:** | 10851933 | **Tank Material:** | Fiberglass (FRP) |
| **Inventory Status:** | EXPIRED | **Corrosion Protect:** | Fiberglass |
| **Installation Year:** | 1991 | **Overfill Protection:** | |
| **Capacity:** | 36370 | **Inventory Context:** | FS Liquid Fuel Tank |
| **Capacity Unit:** | | **Inventory Item:** | FS LIQUID FUEL TANK |
| **Tank Type:** | | | |
| **Manufacturer:** | | | |
| **Model:** | | | |
| **Description:** | UNDERGROUND TANK | | |
| **Previous Fuel Type:** | Gasoline | | |

| | | | | | |
|---|---|---|---|---|---|
| 78 | 7 of 11 | SSW/217.9 | 135.8 / 6.10 | **534782 ONTARIO LTD O/A MCDONALDS SERVICE CENTRE**<br>**985 BLOOR ST**<br>**MISSISSAUGA ON** | EXP |

| | | | |
|---|---|---|---|
| **Inventory No:** | 10851951 | **Tank Material:** | Fiberglass (FRP) |
| **Inventory Status:** | EXPIRED | **Corrosion Protect:** | Fiberglass |
| **Installation Year:** | 1991 | **Overfill Protection:** | |
| **Capacity:** | 22730 | **Inventory Context:** | FS Liquid Fuel Tank |
| **Capacity Unit:** | | **Inventory Item:** | FS LIQUID FUEL TANK |

| Map Key | Number of Records | Direction/ Distance (m) | Elev/Diff (m) | Site | DB |
|---|---|---|---|---|---|

**Tank Type:**
**Manufacturer:**
**Model:**
**Description:** UNDERGROUND TANK
**Previous Fuel Type:** Gasoline

---

**78** | **8 of 11** | **SSW/217.9** | **135.8 / 6.10** | **534782 ONTARIO LTD O/A MCDONALDS SERVICE CENTRE**
**985 BLOOR ST**
**MISSISSAUGA ON** | **EXP**

**Inventory No:** 10851966
**Inventory Status:** EXPIRED
**Installation Year:** 1991
**Capacity:** 22730
**Capacity Unit:**
**Tank Type:**
**Manufacturer:**
**Model:**
**Description:** UNDERGROUND TANK
**Previous Fuel Type:** Gasoline

**Tank Material:** Fiberglass (FRP)
**Corrosion Protect:** Fiberglass
**Overfill Protection:**
**Inventory Context:** FS Liquid Fuel Tank
**Inventory Item:** FS LIQUID FUEL TANK

---

**78** | **9 of 11** | **SSW/217.9** | **135.8 / 6.10** | **Petro-Canada**
**985 Bloor Street**
**Mississauga ON L4Y 2N3** | **GEN**

***Generator Info***

**Generator No:** ON4542395
**Approval Years:** 03,04,05,06
**Status:**
**PO Box No:**
**Country:**
**Co Admin:**
**Phone No Admin:**
**SIC Description:** Other Gasoline Stations

**Choice of Contact:**
**Contaminated Fac:**
**MHSW Facility:**
**SIC Code:** 447190

***Waste Detail(s)***

**Waste Class:** 221
**Waste Class Name:** LIGHT FUELS

***Waste Detail(s)***

**Waste Class:** 251
**Waste Class Name:** OIL SKIMMINGS & SLUDGES

---

**78** | **10 of 11** | **SSW/217.9** | **135.8 / 6.10** | **PETRO PALS PUMPING PALACE**
**985 BLOOR ST E**
**MISSISSAUGA ON L4Y 2N3** | **PRT**

**Location ID:** 8959
**Type:** retail
**Expiry Date:** 1990-10-31
**Capacity (L):** 16000
**Licence #:** 0055472001

| Map Key | Number of Records | Direction/ Distance (m) | Elev/Diff (m) | Site | DB |
|---|---|---|---|---|---|
| 78 | 11 of 11 | SSW/217.9 | 135.8 / 6.10 | 534782 ONTARIO LTD O/A MCDONALDS SERVICE CENTRE<br>985 BLOOR ST E<br>MISSISSAUGA ON L4Y2N3 | PRT |

**Location ID:** 8959
**Type:** retail
**Expiry Date:** 1995-11-30
**Capacity (L):** 81830
**Licence #:** 0076341262

---

| Map Key | Number of Records | Direction/ Distance (m) | Elev/Diff (m) | Site | DB |
|---|---|---|---|---|---|
| 79 | 1 of 1 | W/224.8 | 132.8 / 3.17 | ENBRIDGE GAS INC<br>3461 BURNINGOAK CRES,,MISSISSAUGA,ON, L4Y 3L6,CA<br>ON | PINC |

**Incident Id:**
**Incident No:** 2887460
**Incident Reported Dt:** 7/13/2020
**Type:** FS-Pipeline Incident
**Status Code:**
**Tank Status:** Pipeline Damage Reason Est
**Task No:**
**Spills Action Centre:**
**Fuel Type:**
**Fuel Occurrence Tp:**
**Date of Occurrence:**
**Occurrence Start Dt:**
**Depth:**
**Customer Acct Name:** ENBRIDGE GAS INC
**Incident Address:** 3461 BURNINGOAK CRES,,MISSISSAUGA,ON,L4Y 3L6,CA
**Operation Type:**
**Pipeline Type:**
**Regulator Type:**
**Summary:**
**Reported By:**
**Affiliation:**
**Occurrence Desc:**
**Damage Reason:**
**Notes:**

**Pipe Material:**
**Fuel Category:**
**Health Impact:**
**Environment Impact:**
**Property Damage:**
**Service Interrupt:**
**Enforce Policy:**
**Public Relation:**
**Pipeline System:**
**PSIG:**
**Attribute Category:**
**Regulator Location:**
**Method Details:**

---

| Map Key | Number of Records | Direction/ Distance (m) | Elev/Diff (m) | Site | DB |
|---|---|---|---|---|---|
| 80 | 1 of 1 | E/228.2 | 129.8 / 0.18 | Media court, Mississauga<br>MISSISSAUGA ON | SPL |

**Ref No:** 1-1L3JHC
**Year:**
**Incident Dt:** 2/3/2022 1:13:17 AM
**Dt MOE Arvl on Scn:**
**MOE Reported Dt:** 2/3/2022 1:13:19 AM
**Dt Document Closed:** 2/3/2022 8:43:01 AM
**Site No:**
**MOE Response:** Desktop Response
**Site County/District:**
**Site Geo Ref Meth:**
**Site District Office:** Halton-Peel District Office
**Nearest Watercourse:**
**Site Name:**
**Site Address:** Media court, Mississauga
**Site Region:** REGIONAL MUNICIPALITY OF PEEL
**Site Municipality:** MISSISSAUGA
**Site Lot:**

**Municipality No:**
**Nature of Damage:**
**Discharger Report:**
**Material Group:**
**Impact to Health:** 0 No Impact
**Agency Involved:**

| | |
|---|---|
| **Site Conc:** | |
| **Site Geo Ref Accu:** | |
| **Site Map Datum:** | |
| **Northing:** | |
| **Easting:** | |
| **Entity Operating Name:** | |
| **Client Name:** | |
| **Client Type:** | |
| **Source Type:** | Valve/Fitting/Piping |
| **Incident Cause:** | |
| **Incident Preceding Spill:** | Leak/Break |
| **Incident Reason:** | Unknown |
| **Incident Summary:** | RoP: Small watermain break - Media Court |
| **Environment Impact:** | 0 No Impact |
| **Health Env Consequence:** | |
| **Nature of Impact:** | |
| **Contaminant Qty:** | 0 other - see notes |
| **Contaminant Qty 1:** | |
| **Contaminant Unit:** | |
| **Contaminant Code:** | |
| **Contaminant Name:** | DRINKING WATER (FULLY TREATED) |
| **Contaminant Limit 1:** | |
| **Contam Limit Freq 1:** | |
| **Contaminant UN No 1:** | |
| **Receiving Medium:** | Land |
| **Activity Preceding Spill:** | Unknown |
| **Property 2nd Watershed:** | Lake Ontario and Niagara Peninsula |
| **Property Tertiary Watershed:** | 02HC-Humber - Don;02HB-Credit - 16 Mile |
| **Sector Type:** | WATER SUPPLY AND IRRIGATION SYSTEMS |
| **SAC Action Class:** | |
| **Call Report Locatn Geodata:** | {"integration_ids":["PR00002466574"],"wkts":["POINT (-79.5978364000 43.6100228000)"],"creation_date":"2022-02-03"} |
| **Time Reported:** | |
| **System Facility Address:** | |

---

**81** **1 of 1** **NW/231.7** **129.8 / 0.18** **ON** **BORE**

| | | | |
|---|---|---|---|
| **Borehole ID:** | 637790 | **Inclin FLG:** | No |
| **OGF ID:** | 215538187 | **SP Status:** | Initial Entry |
| **Status:** | | **Surv Elev:** | No |
| **Type:** | Borehole | **Piezometer:** | No |
| **Use:** | Geotechnical/Geological Investigation | **Primary Name:** | |
| **Completion Date:** | SEP-1965 | **Municipality:** | |
| **Static Water Level:** | | **Lot:** | |
| **Primary Water Use:** | Not Used | **Township:** | |
| **Sec. Water Use:** | | **Latitude DD:** | 43.613411 |
| **Total Depth m:** | 5.5 | **Longitude DD:** | -79.604411 |
| **Depth Ref:** | Ground Surface | **UTM Zone:** | 17 |
| **Depth Elev:** | | **Easting:** | 612615 |
| **Drill Method:** | Power auger | **Northing:** | 4829883 |
| **Orig Ground Elev m:** | 131 | **Location Accuracy:** | |
| **Elev Reliabil Note:** | | **Accuracy:** | Not Applicable |
| **DEM Ground Elev m:** | 130 | | |
| **Concession:** | | | |
| **Location D:** | | | |
| **Survey D:** | | | |
| **Comments:** | | | |

***Borehole Geology Stratum***

| | | | |
|---|---|---|---|
| **Geology Stratum ID:** | 218481780 | **Mat Consistency:** | Hard |
| **Top Depth:** | 0 | **Material Moisture:** | |

| | | | |
|---|---|---|---|
| **Bottom Depth:** | 4.1 | **Material Texture:** | |
| **Material Color:** | Brown | **Non Geo Mat Type:** | |
| **Material 1:** | Till | **Geologic Formation:** | |
| **Material 2:** | Silt | **Geologic Group:** | |
| **Material 3:** | Clay | **Geologic Period:** | |
| **Material 4:** | Sand | **Depositional Gen:** | glacial |
| **Gsc Material Description:** | | | |
| **Stratum Description:** | TILL,SILT(42), CLAY(22),SAND. GREY,BROWN,GLACIAL,HARD, AGE GLACIAL. | | |

| | | | |
|---|---|---|---|
| **Geology Stratum ID:** | 218481781 | **Mat Consistency:** | Hard |
| **Top Depth:** | 4.1 | **Material Moisture:** | |
| **Bottom Depth:** | 5.5 | **Material Texture:** | |
| **Material Color:** | Grey | **Non Geo Mat Type:** | |
| **Material 1:** | Till | **Geologic Formation:** | |
| **Material 2:** | Silt | **Geologic Group:** | |
| **Material 3:** | Clay | **Geologic Period:** | |
| **Material 4:** | | **Depositional Gen:** | glacial |
| **Gsc Material Description:** | | | |
| **Stratum Description:** | TILL,SILT,CLAY. GREY,GLACIAL,VERY HARD, AGE GLACIAL. 011 00000075 **Note: Many records provided by the department have a truncated [Stratum Description] field. | | |

***Source***

| | | | |
|---|---|---|---|
| **Source Type:** | Data Survey | **Source Appl:** | Spatial/Tabular |
| **Source Orig:** | Geological Survey of Canada | **Source Iden:** | 1 |
| **Source Date:** | 1956-1972 | **Scale or Res:** | Varies |
| **Confidence:** | M | **Horizontal:** | NAD27 |
| **Observatio:** | | **Verticalda:** | Mean Average Sea Level |
| **Source Name:** | Urban Geology Automated Information System (UGAIS) | | |
| **Source Details:** | File: TOR1B.txt RecordID: 057530 NTS_Sheet: 30M12A | | |
| **Confiden 1:** | Reliable information but incomplete. | | |

***Source List***

| | | | |
|---|---|---|---|
| **Source Identifier:** | 1 | **Horizontal Datum:** | NAD27 |
| **Source Type:** | Data Survey | **Vertical Datum:** | Mean Average Sea Level |
| **Source Date:** | 1956-1972 | **Projection Name:** | Universal Transverse Mercator |
| **Scale or Resolution:** | Varies | | |
| **Source Name:** | Urban Geology Automated Information System (UGAIS) | | |
| **Source Originators:** | Geological Survey of Canada | | |

---

**82** | ***1 of 1*** | ***NW/235.0*** | ***129.8 / 0.18*** | ***Intersection of Runningbrook and Riverspray Mississauga ON*** | ***SPL***

| | | | |
|---|---|---|---|
| **Ref No:** | 2662-5XJQFZ | **Municipality No:** | |
| **Year:** | | **Nature of Damage:** | |
| **Incident Dt:** | 3/28/2004 | **Discharger Report:** | |
| **Dt MOE Arvl on Scn:** | | **Material Group:** | Miscellaneous |
| **MOE Reported Dt:** | 3/29/2004 | **Impact to Health:** | |
| **Dt Document Closed:** | | **Agency Involved:** | |
| **Site No:** | | | |
| **MOE Response:** | | | |
| **Site County/District:** | | | |
| **Site Geo Ref Meth:** | | | |
| **Site District Office:** | Halton-Peel | | |
| **Nearest Watercourse:** | | | |
| **Site Name:** | CEDARBROOK PARK<UNOFFICIAL> | | |
| **Site Address:** | | | |
| **Site Region:** | Central | | |
| **Site Municipality:** | Mississauga | | |
| **Site Lot:** | | | |
| **Site Conc:** | | | |
| **Site Geo Ref Accu:** | | | |

***Site Map Datum:***
***Northing:***
***Easting:***
***Entity Operating Name:***
***Client Name:***
***Client Type:***
***Source Type:***
***Incident Cause:*** Unknown
***Incident Preceding Spill:***
***Incident Reason:*** Vandalism - Illegal/deliberate (incl. sabotage)
***Incident Summary:*** Cedarbrook Park-Dumping of unkwn liquid to grnd.
***Environment Impact:*** Possible
***Health Env Consequence:***
***Nature of Impact:*** Soil Contamination
***Contaminant Qty:***
***Contaminant Qty 1:***
***Contaminant Unit:***
***Contaminant Code:***
***Contaminant Name:***
***Contaminant Limit 1:***
***Contam Limit Freq 1:***
***Contaminant UN No 1:***
***Receiving Medium:*** Land
***Activity Preceding Spill:***
***Property 2nd Watershed:***
***Property Tertiary Watershed:***
***Sector Type:*** Unknown
***SAC Action Class:*** Spill to Land
***Call Report Locatn Geodata:***
***Time Reported:***
***System Facility Address:***

---

**83** | ***1 of 1*** | ***SSW/239.8*** | ***136.0 / 6.37*** | ***Dr. Bao Vo Dentistry P.C.***<br>***980 Bloor St.***<br>***Mississauga ON L4Y 2N2*** | ***GEN***

***Generator Info***

***Generator No:*** ON6200290
***Approval Years:*** 2010
***Status:***
***PO Box No:***
***Country:***
***Co Admin:***
***Phone No Admin:***
***SIC Description:*** Offices of Dentists
***Choice of Contact:***
***Contaminated Fac:***
***MHSW Facility:***
***SIC Code:*** 621210

***Waste Detail(s)***

***Waste Class:*** 312
***Waste Class Name:*** PATHOLOGICAL WASTES

---

**84** | ***1 of 1*** | ***W/245.4*** | ***132.1 / 2.42*** | ***ON*** | ***BORE***

***Borehole ID:*** 637795
***OGF ID:*** 215538192
***Status:***
***Type:*** Borehole
***Use:*** Geotechnical/Geological Investigation
***Completion Date:*** JUL-1966
***Inclin FLG:*** No
***SP Status:*** Initial Entry
***Surv Elev:*** No
***Piezometer:*** No
***Primary Name:***
***Municipality:***

| | | | |
|---|---|---|---|
| **Static Water Level:** | | **Lot:** | |
| **Primary Water Use:** | Not Used | **Township:** | |
| **Sec. Water Use:** | | **Latitude DD:** | 43.611089 |
| **Total Depth m:** | 3.4 | **Longitude DD:** | -79.605952 |
| **Depth Ref:** | Ground Surface | **UTM Zone:** | 17 |
| **Depth Elev:** | | **Easting:** | 612495 |
| **Drill Method:** | Power auger | **Northing:** | 4829623 |
| **Orig Ground Elev m:** | 132 | **Location Accuracy:** | |
| **Elev Reliabil Note:** | | **Accuracy:** | Not Applicable |
| **DEM Ground Elev m:** | 133 | | |
| **Concession:** | | | |
| **Location D:** | | | |
| **Survey D:** | | | |
| **Comments:** | | | |

***Borehole Geology Stratum***

| | | | |
|---|---|---|---|
| **Geology Stratum ID:** | 218481791 | **Mat Consistency:** | Stiff |
| **Top Depth:** | 0 | **Material Moisture:** | |
| **Bottom Depth:** | .2 | **Material Texture:** | |
| **Material Color:** | Brown | **Non Geo Mat Type:** | |
| **Material 1:** | Till | **Geologic Formation:** | |
| **Material 2:** | Silt | **Geologic Group:** | |
| **Material 3:** | Clay | **Geologic Period:** | |
| **Material 4:** | | **Depositional Gen:** | glacial |
| **Gsc Material Description:** | | | |
| **Stratum Description:** | TILL,SILT(50), CLAY(42). BROWN,GLACIAL,STIFF, AGE GLACIAL. | | |

| | | | |
|---|---|---|---|
| **Geology Stratum ID:** | 218481792 | **Mat Consistency:** | Hard |
| **Top Depth:** | .2 | **Material Moisture:** | |
| **Bottom Depth:** | 3.4 | **Material Texture:** | |
| **Material Color:** | Grey | **Non Geo Mat Type:** | |
| **Material 1:** | Till | **Geologic Formation:** | |
| **Material 2:** | Clay | **Geologic Group:** | |
| **Material 3:** | Shale | **Geologic Period:** | Ordovician |
| **Material 4:** | | **Depositional Gen:** | glacial |
| **Gsc Material Description:** | | | |
| **Stratum Description:** | TILL,CLAY,SHALE. GREY,GLACIAL,HARD,AGE GLACIAL. 016 00000017000052000RDOVICIAN **Note: Many records provided by the department have a truncated [Stratum Description] field. | | |

***Source***

| | | | |
|---|---|---|---|
| **Source Type:** | Data Survey | **Source Appl:** | Spatial/Tabular |
| **Source Orig:** | Geological Survey of Canada | **Source Iden:** | 1 |
| **Source Date:** | 1956-1972 | **Scale or Res:** | Varies |
| **Confidence:** | M | **Horizontal:** | NAD27 |
| **Observatio:** | | **Verticalda:** | Mean Average Sea Level |
| **Source Name:** | Urban Geology Automated Information System (UGAIS) | | |
| **Source Details:** | File: TOR1B.txt RecordID: 057580 NTS_Sheet: 30M12A | | |
| **Confiden 1:** | Reliable information but incomplete. | | |

***Source List***

| | | | |
|---|---|---|---|
| **Source Identifier:** | 1 | **Horizontal Datum:** | NAD27 |
| **Source Type:** | Data Survey | **Vertical Datum:** | Mean Average Sea Level |
| **Source Date:** | 1956-1972 | **Projection Name:** | Universal Transverse Mercator |
| **Scale or Resolution:** | Varies | | |
| **Source Name:** | Urban Geology Automated Information System (UGAIS) | | |
| **Source Originators:** | Geological Survey of Canada | | |

| | | | | | |
|---|---|---|---|---|---|
| **85** | ***1 of 1*** | ***SSW/262.6*** | ***136.9 / 7.23*** | ***The Regional Municipality of Peel Tomken Road and Bloor Street*** | ***SPL*** |

| Map Key | Number of Records | Direction/ Distance (m) | Elev/Diff (m) | Site | DB |
|---|---|---|---|---|---|

**Mississauga ON**

| | | | |
|---|---|---|---|
| **Ref No:** | 7238-ATW5JF | **Municipality No:** | |
| **Year:** | | **Nature of Damage:** | |
| **Incident Dt:** | 2017/12/09 | **Discharger Report:** | |
| **Dt MOE Arvl on Scn:** | | **Material Group:** | |
| **MOE Reported Dt:** | 2017/12/09 | **Impact to Health:** | 2 - Minor Environment |
| **Dt Document Closed:** | | **Agency Involved:** | |

| | |
|---|---|
| **Site No:** | NA |
| **MOE Response:** | No |
| **Site County/District:** | Regional Municipality of Peel |
| **Site Geo Ref Meth:** | |
| **Site District Office:** | Halton-Peel |
| **Nearest Watercourse:** | Etobicoke Creek |
| **Site Name:** | Sediment to Etobicoke Creek from watermain break<UNOFFICIAL> |
| **Site Address:** | Tomken Road and Bloor Street |
| **Site Region:** | Central |
| **Site Municipality:** | Mississauga |
| **Site Lot:** | |
| **Site Conc:** | |
| **Site Geo Ref Accu:** | |
| **Site Map Datum:** | |
| **Northing:** | 4829217.21 |
| **Easting:** | 612704.57 |
| **Entity Operating Name:** | |
| **Client Name:** | The Regional Municipality of Peel |
| **Client Type:** | Municipal Government |
| **Source Type:** | Water Supply |
| **Incident Cause:** | |
| **Incident Preceding Spill:** | Leak/Break |
| **Incident Reason:** | Equipment Failure |
| **Incident Summary:** | Sediment to Etobicoke Creek due to 6" watermain break - Tomken & Bloor |
| **Environment Impact:** | |
| **Health Env Consequence:** | |
| **Nature of Impact:** | |
| **Contaminant Qty:** | 1 n/a |
| **Contaminant Qty 1:** | 1 |
| **Contaminant Unit:** | n/a |
| **Contaminant Code:** | 43 |
| **Contaminant Name:** | SEDIMENT(SUSPENDED SOLIDS/ SAND/ SILT) |
| **Contaminant Limit 1:** | |
| **Contam Limit Freq 1:** | |
| **Contaminant UN No 1:** | n/a |
| **Receiving Medium:** | Surface Water |
| **Activity Preceding Spill:** | |
| **Property 2nd Watershed:** | |
| **Property Tertiary Watershed:** | |
| **Sector Type:** | Miscellaneous Communal |
| **SAC Action Class:** | Watercourse Spills |
| **Call Report Locatn Geodata:** | |
| **Time Reported:** | |
| **System Facility Address:** | |

---

| Map Key | Number of Records | Direction/ Distance (m) | Elev/Diff (m) | Site | DB |
|---|---|---|---|---|---|
| 86 | 1 of 1 | W/262.6 | 132.8 / 3.15 | **Alectra Utilities Corporation**<br>**3468 Burningoak Cres.**<br>**Mississauga ON** | SPL |

| | | | |
|---|---|---|---|
| **Ref No:** | 5088-ATYR4B | **Municipality No:** | |
| **Year:** | | **Nature of Damage:** | |
| **Incident Dt:** | 2017/12/12 | **Discharger Report:** | |
| **Dt MOE Arvl on Scn:** | | **Material Group:** | |
| **MOE Reported Dt:** | 2017/12/12 | **Impact to Health:** | 2 - Minor Environment |
| **Dt Document Closed:** | | **Agency Involved:** | |

| | |
|---|---|
| **Site No:** | NA |
| **MOE Response:** | No |
| **Site County/District:** | Regional Municipality of Peel |
| **Site Geo Ref Meth:** | |
| **Site District Office:** | Halton-Peel |
| **Nearest Watercourse:** | |
| **Site Name:** | 3468 Burningoak Cres.<UNOFFICIAL> |
| **Site Address:** | 3468 Burningoak Cres. |
| **Site Region:** | Central |
| **Site Municipality:** | Mississauga |
| **Site Lot:** | |
| **Site Conc:** | |
| **Site Geo Ref Accu:** | GPS |
| **Site Map Datum:** | NAD83 |
| **Northing:** | 4829499.95 |
| **Easting:** | 612494.78 |
| **Entity Operating Name:** | |
| **Client Name:** | Alectra Utilities Corporation |
| **Client Type:** | Corporation |
| **Source Type:** | Transformer |
| **Incident Cause:** | |
| **Incident Preceding Spill:** | Leak/Break |
| **Incident Reason:** | Unknown / N/A |
| **Incident Summary:** | Alectra: 135L PCB xformer oil to ground |
| **Environment Impact:** | |
| **Health Env Consequence:** | |
| **Nature of Impact:** | |
| **Contaminant Qty:** | 138 L |
| **Contaminant Qty 1:** | 138 |
| **Contaminant Unit:** | L |
| **Contaminant Code:** | 26 |
| **Contaminant Name:** | TRANSFORMER OIL (GT 50 PPM PCB) |
| **Contaminant Limit 1:** | |
| **Contam Limit Freq 1:** | |
| **Contaminant UN No 1:** | 2315 |
| **Receiving Medium:** | Land |
| **Activity Preceding Spill:** | |
| **Property 2nd Watershed:** | |
| **Property Tertiary Watershed:** | |
| **Sector Type:** | Unknown / N/A |
| **SAC Action Class:** | Land Spills |
| **Call Report Locatn Geodata:** | |
| **Time Reported:** | |
| **System Facility Address:** | |

**87** **1 of 1** **SW/273.8** **137.4 / 7.78** **ON** **BORE**

| | | | |
|---|---|---|---|
| **Borehole ID:** | 642084 | **Inclin FLG:** | No |
| **OGF ID:** | 215542479 | **SP Status:** | Initial Entry |
| **Status:** | | **Surv Elev:** | No |
| **Type:** | Borehole | **Piezometer:** | No |
| **Use:** | Geotechnical/Geological Investigation | **Primary Name:** | |
| **Completion Date:** | SEP-1959 | **Municipality:** | |
| **Static Water Level:** | | **Lot:** | |
| **Primary Water Use:** | Not Used | **Township:** | |
| **Sec. Water Use:** | | **Latitude DD:** | 43.60824 |
| **Total Depth m:** | 4.4 | **Longitude DD:** | -79.604902 |
| **Depth Ref:** | Ground Surface | **UTM Zone:** | 17 |
| **Depth Elev:** | | **Easting:** | 612585 |
| **Drill Method:** | Diamond Drill | **Northing:** | 4829308 |
| **Orig Ground Elev m:** | 136 | **Location Accuracy:** | |
| **Elev Reliabil Note:** | | **Accuracy:** | Not Applicable |
| **DEM Ground Elev m:** | 137 | | |

***Concession:***
***Location D:***
***Survey D:***
***Comments:***

***Borehole Geology Stratum***

***Geology Stratum ID:*** 218498440
***Top Depth:*** 2.4
***Bottom Depth:*** 2.7
***Material Color:*** Grey
***Material 1:*** Clay
***Material 2:*** Shale
***Material 3:*** Silt
***Material 4:***
***Gsc Material Description:***
***Stratum Description:*** CLAY,SHALE,SILT. GREY,LAYERED,AGE GLACIAL.
***Mat Consistency:***
***Material Moisture:***
***Material Texture:***
***Non Geo Mat Type:***
***Geologic Formation:***
***Geologic Group:***
***Geologic Period:***
***Depositional Gen:*** glacial

***Geology Stratum ID:*** 218498441
***Top Depth:*** 2.7
***Bottom Depth:*** 4.4
***Material Color:*** Grey
***Material 1:*** Bedrock
***Material 2:*** Shale
***Material 3:*** Limestone
***Material 4:***
***Gsc Material Description:***
***Stratum Description:*** BEDROCK,SHALE, LIMESTONE. GREY,LAMINATED,AGE ORDOVICIAN. 012 012 0001002400050 **Note: Many records provided by the department have a truncated [Stratum Description] field.
***Mat Consistency:***
***Material Moisture:***
***Material Texture:***
***Non Geo Mat Type:***
***Geologic Formation:***
***Geologic Group:***
***Geologic Period:*** Ordovician
***Depositional Gen:***

***Geology Stratum ID:*** 218498437
***Top Depth:*** 0
***Bottom Depth:*** .3
***Material Color:*** Grey
***Material 1:*** Soil
***Material 2:*** Topsoil
***Material 3:*** Silt
***Material 4:*** Sand
***Gsc Material Description:***
***Stratum Description:*** SOIL,LOAM,SILT,SAND.GREY,AGE POST-GLACIAL.
***Mat Consistency:***
***Material Moisture:***
***Material Texture:***
***Non Geo Mat Type:***
***Geologic Formation:***
***Geologic Group:***
***Geologic Period:***
***Depositional Gen:***

***Geology Stratum ID:*** 218498438
***Top Depth:*** .3
***Bottom Depth:*** 1.5
***Material Color:*** Brown
***Material 1:*** Sand
***Material 2:*** Silt
***Material 3:*** Organic
***Material 4:*** Gravel
***Gsc Material Description:***
***Stratum Description:*** SAND-MEDIUM TO COARSE,SILT,ORGANIC,GRAVEL. BROWN,COMPACT,AGE GLACIAL.
***Mat Consistency:*** Compact
***Material Moisture:***
***Material Texture:*** Coarse
***Non Geo Mat Type:***
***Geologic Formation:***
***Geologic Group:***
***Geologic Period:***
***Depositional Gen:*** organic

***Geology Stratum ID:*** 218498439
***Top Depth:*** 1.5
***Bottom Depth:*** 2.4
***Material Color:*** Brown
***Material 1:*** Sand
***Material 2:*** Gravel
***Material 3:*** Stones
***Material 4:***
***Gsc Material Description:***
***Stratum Description:*** SAND,GRAVEL,STONES. BROWN,VERY DENSE,AGE GLACIAL.
***Mat Consistency:*** Dense
***Material Moisture:***
***Material Texture:***
***Non Geo Mat Type:***
***Geologic Formation:***
***Geologic Group:***
***Geologic Period:***
***Depositional Gen:*** glacial

***Source***

| | | | |
|---|---|---|---|
| **Source Type:** | Data Survey | **Source Appl:** | Spatial/Tabular |
| **Source Orig:** | Geological Survey of Canada | **Source Iden:** | 1 |
| **Source Date:** | 1956-1972 | **Scale or Res:** | Varies |
| **Confidence:** | M | **Horizontal:** | NAD27 |
| **Observatio:** | | **Verticalda:** | Mean Average Sea Level |
| **Source Name:** | Urban Geology Automated Information System (UGAIS) | | |
| **Source Details:** | File: TOR2.txt RecordID: 101040 NTS_Sheet: 30M12A | | |
| **Confiden 1:** | Reliable information but incomplete. | | |

***Source List***

| | | | |
|---|---|---|---|
| **Source Identifier:** | 1 | **Horizontal Datum:** | NAD27 |
| **Source Type:** | Data Survey | **Vertical Datum:** | Mean Average Sea Level |
| **Source Date:** | 1956-1972 | **Projection Name:** | Universal Transverse Mercator |
| **Scale or Resolution:** | Varies | | |
| **Source Name:** | Urban Geology Automated Information System (UGAIS) | | |
| **Source Originators:** | Geological Survey of Canada | | |

---

**88** ***1 of 1*** ***SSW/285.6*** ***137.8 / 8.12*** ***ON*** ***BORE***

| | | | |
|---|---|---|---|
| **Borehole ID:** | 642079 | **Inclin FLG:** | No |
| **OGF ID:** | 215542474 | **SP Status:** | Initial Entry |
| **Status:** | | **Surv Elev:** | No |
| **Type:** | Borehole | **Piezometer:** | No |
| **Use:** | Geotechnical/Geological Investigation | **Primary Name:** | |
| **Completion Date:** | SEP-1959 | **Municipality:** | |
| **Static Water Level:** | | **Lot:** | |
| **Primary Water Use:** | Not Used | **Township:** | |
| **Sec. Water Use:** | | **Latitude DD:** | 43.607048 |
| **Total Depth m:** | 3.8 | **Longitude DD:** | -79.603133 |
| **Depth Ref:** | Ground Surface | **UTM Zone:** | 17 |
| **Depth Elev:** | | **Easting:** | 612730 |
| **Drill Method:** | Diamond Drill | **Northing:** | 4829178 |
| **Orig Ground Elev m:** | 138 | **Location Accuracy:** | |
| **Elev Reliabil Note:** | | **Accuracy:** | Not Applicable |
| **DEM Ground Elev m:** | 137 | | |
| **Concession:** | | | |
| **Location D:** | | | |
| **Survey D:** | | | |
| **Comments:** | | | |

***Borehole Geology Stratum***

| | | | |
|---|---|---|---|
| **Geology Stratum ID:** | 218498421 | **Mat Consistency:** | Hard |
| **Top Depth:** | 3.2 | **Material Moisture:** | |
| **Bottom Depth:** | 3.8 | **Material Texture:** | |
| **Material Color:** | Blue | **Non Geo Mat Type:** | |
| **Material 1:** | Shale | **Geologic Formation:** | |
| **Material 2:** | Clay | **Geologic Group:** | |
| **Material 3:** | | **Geologic Period:** | |
| **Material 4:** | | **Depositional Gen:** | glacial |
| **Gsc Material Description:** | | | |
| **Stratum Description:** | SHALE,CLAY. BLUE,VERY HARD,AGE GLACIAL. 010 00007018001051OOGREY,GLACI **Note: Many records provided by the department have a truncated [Stratum Description] field. | | |

| | | | |
|---|---|---|---|
| **Geology Stratum ID:** | 218498419 | **Mat Consistency:** | |
| **Top Depth:** | 0 | **Material Moisture:** | |
| **Bottom Depth:** | .2 | **Material Texture:** | |
| **Material Color:** | Black | **Non Geo Mat Type:** | |
| **Material 1:** | Soil | **Geologic Formation:** | |
| **Material 2:** | | **Geologic Group:** | |

***Material 3:*** ***Geologic Period:***
***Material 4:*** ***Depositional Gen:***
***Gsc Material Description:***
***Stratum Description:*** SOIL. BLACK,AGE POST-GLACIAL.

***Geology Stratum ID:*** 218498420 ***Mat Consistency:*** Compact
***Top Depth:*** .2 ***Material Moisture:***
***Bottom Depth:*** 3.2 ***Material Texture:***
***Material Color:*** Brown ***Non Geo Mat Type:***
***Material 1:*** Sand ***Geologic Formation:***
***Material 2:*** Silt ***Geologic Group:***
***Material 3:*** Organic ***Geologic Period:***
***Material 4:*** Gravel ***Depositional Gen:*** organic
***Gsc Material Description:***
***Stratum Description:*** SAND,SILT,ORGANIC, GRAVEL. BROWN,COMPACT,AGE GLACIAL.

***Source***

***Source Type:*** Data Survey ***Source Appl:*** Spatial/Tabular
***Source Orig:*** Geological Survey of Canada ***Source Iden:*** 1
***Source Date:*** 1956-1972 ***Scale or Res:*** Varies
***Confidence:*** M ***Horizontal:*** NAD27
***Observatio:*** ***Verticalda:*** Mean Average Sea Level
***Source Name:*** Urban Geology Automated Information System (UGAIS)
***Source Details:*** File: TOR2.txt RecordID: 100990 NTS_Sheet: 30M12A
***Confiden 1:*** Reliable information but incomplete.

***Source List***

***Source Identifier:*** 1 ***Horizontal Datum:*** NAD27
***Source Type:*** Data Survey ***Vertical Datum:*** Mean Average Sea Level
***Source Date:*** 1956-1972 ***Projection Name:*** Universal Transverse Mercator
***Scale or Resolution:*** Varies
***Source Name:*** Urban Geology Automated Information System (UGAIS)
***Source Originators:*** Geological Survey of Canada

---

**89** ***1 of 1*** ***WNW/285.8*** ***129.8 / 0.15*** ***MISSISSAUGA CITY - LOTS 8 & 9, CONC. 1 AUTUMN HARVEST DR/RUNNINGBROOK MISSISSAUGA CITY ON*** ***CA***

***Certificate #:*** 3-0065-91-
***Application Year:*** 91
***Issue Date:*** 2/7/1991
***Approval Type:*** Municipal sewage
***Status:*** Approved
***Application Type:***
***Client Name:***
***Client Address:***
***Client City:***
***Client Postal Code:***
***Project Description:***
***Contaminants:***
***Emission Control:***

---

**90** ***1 of 1*** ***NNW/286.2*** ***129.8 / 0.12*** ***BUZZSKITO LTD. 3505 River Spray Crescent CRES Mississauga ON L4Y 3M6*** ***PES***

***Detail Licence No:*** ***Operator Box:***
***Licence No:*** L-240-5351858585 ***Operator Class:***
***Status:*** Active ***Operator No:***
***Approval Date:*** April 15, 2025 ***Operator Type:***

| | | | |
|---|---|---|---|
| **Report Source:** | PEST-Operator | **Oper Area Code:** | |
| **Licence Type:** | Operator | **Oper Phone No:** | |
| **Licence Type Code:** | | **Operator Ext:** | |
| **Licence Class:** | | **Operator Lot:** | |
| **Licence Control:** | | **Oper Concession:** | |
| **Latitude:** | 43.61444444 | **Operator Region:** | |
| **Longitude:** | -79.60277778 | **Operator District:** | |
| **Lot:** | | **Operator County:** | |
| **Concession:** | | **Op Municipality:** | |
| **Region:** | | **Post Office Box:** | |
| **District:** | | **MOE District:** | Halton-Peel |
| **County:** | | **SWP Area Name:** | Toronto |
| **Trade Name:** | | | |

**PDF URL:** http://www.accessenvironment.ene.gov.on.ca/AEWeb/ae/ViewDocument.action?documentRefID=4002887

---

**91** **1 of 1** **NNW/287.4** **129.8 / 0.18** **ON** **BORE**

| | | | |
|---|---|---|---|
| **Borehole ID:** | 637792 | **Inclin FLG:** | No |
| **OGF ID:** | 215538189 | **SP Status:** | Initial Entry |
| **Status:** | | **Surv Elev:** | No |
| **Type:** | Borehole | **Piezometer:** | No |
| **Use:** | Geotechnical/Geological Investigation | **Primary Name:** | |
| **Completion Date:** | SEP-1965 | **Municipality:** | |
| **Static Water Level:** | 0.6 | **Lot:** | |
| **Primary Water Use:** | Not Used | **Township:** | |
| **Sec. Water Use:** | | **Latitude DD:** | 43.614302 |
| **Total Depth m:** | 5.6 | **Longitude DD:** | -79.603647 |
| **Depth Ref:** | Ground Surface | **UTM Zone:** | 17 |
| **Depth Elev:** | | **Easting:** | 612675 |
| **Drill Method:** | Power auger | **Northing:** | 4829983 |
| **Orig Ground Elev m:** | 132 | **Location Accuracy:** | |
| **Elev Reliabil Note:** | | **Accuracy:** | Not Applicable |
| **DEM Ground Elev m:** | 130 | | |
| **Concession:** | | | |
| **Location D:** | | | |
| **Survey D:** | | | |
| **Comments:** | | | |

***Borehole Geology Stratum***

| | | | |
|---|---|---|---|
| **Geology Stratum ID:** | 218481784 | **Mat Consistency:** | Hard |
| **Top Depth:** | 0 | **Material Moisture:** | |
| **Bottom Depth:** | 3.4 | **Material Texture:** | |
| **Material Color:** | Brown | **Non Geo Mat Type:** | |
| **Material 1:** | Till | **Geologic Formation:** | |
| **Material 2:** | Silt | **Geologic Group:** | |
| **Material 3:** | Clay | **Geologic Period:** | |
| **Material 4:** | | **Depositional Gen:** | glacial |
| **Gsc Material Description:** | | | |

**Stratum Description:** TILL,SILT,CLAY. BROWN,GLACIAL,HARD, AGE GLACIAL.

| | | | |
|---|---|---|---|
| **Geology Stratum ID:** | 218481785 | **Mat Consistency:** | Hard |
| **Top Depth:** | 3.4 | **Material Moisture:** | |
| **Bottom Depth:** | 5.6 | **Material Texture:** | |
| **Material Color:** | Grey | **Non Geo Mat Type:** | |
| **Material 1:** | Till | **Geologic Formation:** | |
| **Material 2:** | Silt | **Geologic Group:** | |
| **Material 3:** | | **Geologic Period:** | |
| **Material 4:** | | **Depositional Gen:** | glacial |
| **Gsc Material Description:** | | | |

**Stratum Description:** TILL,SILT. GREY,GLACIAL,HARD,AGE GLACIAL,WATER STABLE AT 433.1 FEET. 012 0000004900014 **Note: Many records provided by the department have a truncated [Stratum Description] field.

***Source***

| | | | |
|---|---|---|---|
| ***Source Type:*** | Data Survey | ***Source Appl:*** | Spatial/Tabular |
| ***Source Orig:*** | Geological Survey of Canada | ***Source Iden:*** | 1 |
| ***Source Date:*** | 1956-1972 | ***Scale or Res:*** | Varies |
| ***Confidence:*** | M | ***Horizontal:*** | NAD27 |
| ***Observatio:*** | | ***Verticalda:*** | Mean Average Sea Level |
| ***Source Name:*** | Urban Geology Automated Information System (UGAIS) | | |
| ***Source Details:*** | File: TOR1B.txt RecordID: 057550 NTS_Sheet: 30M12A | | |
| ***Confiden 1:*** | Reliable information but incomplete. | | |

***Source List***

| | | | |
|---|---|---|---|
| ***Source Identifier:*** | 1 | ***Horizontal Datum:*** | NAD27 |
| ***Source Type:*** | Data Survey | ***Vertical Datum:*** | Mean Average Sea Level |
| ***Source Date:*** | 1956-1972 | ***Projection Name:*** | Universal Transverse Mercator |
| ***Scale or Resolution:*** | Varies | | |
| ***Source Name:*** | Urban Geology Automated Information System (UGAIS) | | |
| ***Source Originators:*** | Geological Survey of Canada | | |

---

**92** ***1 of 1*** ***W/297.3*** ***133.9 / 4.27*** ***ON*** ***BORE***

| | | | |
|---|---|---|---|
| ***Borehole ID:*** | 637796 | ***Inclin FLG:*** | No |
| ***OGF ID:*** | 215538193 | ***SP Status:*** | Initial Entry |
| ***Status:*** | | ***Surv Elev:*** | No |
| ***Type:*** | Borehole | ***Piezometer:*** | No |
| ***Use:*** | Geotechnical/Geological Investigation | ***Primary Name:*** | |
| ***Completion Date:*** | JUL-1966 | ***Municipality:*** | |
| ***Static Water Level:*** | | ***Lot:*** | |
| ***Primary Water Use:*** | Not Used | ***Township:*** | |
| ***Sec. Water Use:*** | | ***Latitude DD:*** | 43.610466 |
| ***Total Depth m:*** | 5.2 | ***Longitude DD:*** | -79.606586 |
| ***Depth Ref:*** | Ground Surface | ***UTM Zone:*** | 17 |
| ***Depth Elev:*** | | ***Easting:*** | 612445 |
| ***Drill Method:*** | Power auger | ***Northing:*** | 4829553 |
| ***Orig Ground Elev m:*** | 134 | ***Location Accuracy:*** | |
| ***Elev Reliabil Note:*** | | ***Accuracy:*** | Not Applicable |
| ***DEM Ground Elev m:*** | 134 | | |
| ***Concession:*** | | | |
| ***Location D:*** | | | |
| ***Survey D:*** | | | |
| ***Comments:*** | | | |

***Borehole Geology Stratum***

| | | | |
|---|---|---|---|
| ***Geology Stratum ID:*** | 218481795 | ***Mat Consistency:*** | Hard |
| ***Top Depth:*** | 1.5 | ***Material Moisture:*** | |
| ***Bottom Depth:*** | 5.2 | ***Material Texture:*** | |
| ***Material Color:*** | Grey | ***Non Geo Mat Type:*** | |
| ***Material 1:*** | Till | ***Geologic Formation:*** | |
| ***Material 2:*** | Clay | ***Geologic Group:*** | |
| ***Material 3:*** | Shale | ***Geologic Period:*** | |
| ***Material 4:*** | | ***Depositional Gen:*** | glacial |
| ***Gsc Material Description:*** | | | |
| ***Stratum Description:*** | TILL,CLAY,SHALE. GREY,GLACIAL,HARD,AGE GLACIAL. 017 011 0001501700050115 **Note: Many records provided by the department have a truncated [Stratum Description] field. | | |

| | | | |
|---|---|---|---|
| ***Geology Stratum ID:*** | 218481794 | ***Mat Consistency:*** | Stiff |
| ***Top Depth:*** | .5 | ***Material Moisture:*** | |
| ***Bottom Depth:*** | 1.5 | ***Material Texture:*** | |

| | | | |
|---|---|---|---|
| **Material Color:** | Brown | **Non Geo Mat Type:** | |
| **Material 1:** | Till | **Geologic Formation:** | |
| **Material 2:** | Clay | **Geologic Group:** | |
| **Material 3:** | Silt | **Geologic Period:** | |
| **Material 4:** | Boulders | **Depositional Gen:** | glacial |

**Gsc Material Description:**
**Stratum Description:** TILL,CLAY(43), SILT(43),BOULDERS. GREY,BROWN,GLACIAL,STIFF, AGE GLACIAL.

| | | | |
|---|---|---|---|
| **Geology Stratum ID:** | 218481793 | **Mat Consistency:** | |
| **Top Depth:** | 0 | **Material Moisture:** | |
| **Bottom Depth:** | .5 | **Material Texture:** | Medium |
| **Material Color:** | Brown | **Non Geo Mat Type:** | |
| **Material 1:** | Sand | **Geologic Formation:** | |
| **Material 2:** | Silt | **Geologic Group:** | |
| **Material 3:** | | **Geologic Period:** | |
| **Material 4:** | | **Depositional Gen:** | lacustrine |

**Gsc Material Description:**
**Stratum Description:** SAND-MEDIUM,SILT. BROWN,LACUSTRINE,AGE GLACIAL.

***Source***

| | | | |
|---|---|---|---|
| **Source Type:** | Data Survey | **Source Appl:** | Spatial/Tabular |
| **Source Orig:** | Geological Survey of Canada | **Source Iden:** | 1 |
| **Source Date:** | 1956-1972 | **Scale or Res:** | Varies |
| **Confidence:** | M | **Horizontal:** | NAD27 |
| **Observatio:** | | **Verticalda:** | Mean Average Sea Level |

**Source Name:** Urban Geology Automated Information System (UGAIS)
**Source Details:** File: TOR1B.txt RecordID: 057590 NTS_Sheet: 30M12A
**Confiden 1:** Reliable information but incomplete.

***Source List***

| | | | |
|---|---|---|---|
| **Source Identifier:** | 1 | **Horizontal Datum:** | NAD27 |
| **Source Type:** | Data Survey | **Vertical Datum:** | Mean Average Sea Level |
| **Source Date:** | 1956-1972 | **Projection Name:** | Universal Transverse Mercator |
| **Scale or Resolution:** | Varies | | |

**Source Name:** Urban Geology Automated Information System (UGAIS)
**Source Originators:** Geological Survey of Canada

---

**93** **1 of 1** **WNW/297.9** **129.8 / 0.18** **ON** **BORE**

| | | | |
|---|---|---|---|
| **Borehole ID:** | 637793 | **Inclin FLG:** | No |
| **OGF ID:** | 215538190 | **SP Status:** | Initial Entry |
| **Status:** | | **Surv Elev:** | No |
| **Type:** | Borehole | **Piezometer:** | No |
| **Use:** | Geotechnical/Geological Investigation | **Primary Name:** | |
| **Completion Date:** | SEP-1965 | **Municipality:** | |
| **Static Water Level:** | 0.5 | **Lot:** | |
| **Primary Water Use:** | Not Used | **Township:** | |
| **Sec. Water Use:** | | **Latitude DD:** | 43.612979 |
| **Total Depth m:** | 5.5 | **Longitude DD:** | -79.605908 |
| **Depth Ref:** | Ground Surface | **UTM Zone:** | 17 |
| **Depth Elev:** | | **Easting:** | 612495 |
| **Drill Method:** | Power auger | **Northing:** | 4829833 |
| **Orig Ground Elev m:** | 130 | **Location Accuracy:** | |
| **Elev Reliabil Note:** | | **Accuracy:** | Not Applicable |
| **DEM Ground Elev m:** | 130 | | |
| **Concession:** | | | |
| **Location D:** | | | |
| **Survey D:** | | | |
| **Comments:** | | | |

***Borehole Geology Stratum***

| | | | |
|---|---|---|---|
| ***Geology Stratum ID:*** | 218481786 | ***Mat Consistency:*** | |
| ***Top Depth:*** | 0 | ***Material Moisture:*** | |
| ***Bottom Depth:*** | 2.3 | ***Material Texture:*** | |
| ***Material Color:*** | Brown | ***Non Geo Mat Type:*** | |
| ***Material 1:*** | Till | ***Geologic Formation:*** | |
| ***Material 2:*** | Silt | ***Geologic Group:*** | |
| ***Material 3:*** | | ***Geologic Period:*** | |
| ***Material 4:*** | | ***Depositional Gen:*** | glacial |
| ***Gsc Material Description:*** | | | |
| ***Stratum Description:*** | TILL,SILT. BROWN,GREY,GLACIAL, AGE GLACIAL. | | |

| | | | |
|---|---|---|---|
| ***Geology Stratum ID:*** | 218481787 | ***Mat Consistency:*** | Hard |
| ***Top Depth:*** | 2.3 | ***Material Moisture:*** | |
| ***Bottom Depth:*** | 5.5 | ***Material Texture:*** | |
| ***Material Color:*** | Grey | ***Non Geo Mat Type:*** | |
| ***Material 1:*** | Till | ***Geologic Formation:*** | |
| ***Material 2:*** | Shale | ***Geologic Group:*** | |
| ***Material 3:*** | | ***Geologic Period:*** | |
| ***Material 4:*** | | ***Depositional Gen:*** | glacial |
| ***Gsc Material Description:*** | | | |
| ***Stratum Description:*** | TILL,SHALE. GREY,GLACIAL,VERY HARD, AGE GLACIAL, WATER STABLE AT 426.2 FEET. 012 0000004<br>**Note: Many records provided by the department have a truncated [Stratum Description] field. | | |

***Source***

| | | | |
|---|---|---|---|
| ***Source Type:*** | Data Survey | ***Source Appl:*** | Spatial/Tabular |
| ***Source Orig:*** | Geological Survey of Canada | ***Source Iden:*** | 1 |
| ***Source Date:*** | 1956-1972 | ***Scale or Res:*** | Varies |
| ***Confidence:*** | M | ***Horizontal:*** | NAD27 |
| ***Observatio:*** | | ***Verticalda:*** | Mean Average Sea Level |
| ***Source Name:*** | Urban Geology Automated Information System (UGAIS) | | |
| ***Source Details:*** | File: TOR1B.txt RecordID: 057560 NTS_Sheet: 30M12A | | |
| ***Confiden 1:*** | Reliable information but incomplete. | | |

***Source List***

| | | | |
|---|---|---|---|
| ***Source Identifier:*** | 1 | ***Horizontal Datum:*** | NAD27 |
| ***Source Type:*** | Data Survey | ***Vertical Datum:*** | Mean Average Sea Level |
| ***Source Date:*** | 1956-1972 | ***Projection Name:*** | Universal Transverse Mercator |
| ***Scale or Resolution:*** | Varies | | |
| ***Source Name:*** | Urban Geology Automated Information System (UGAIS) | | |
| ***Source Originators:*** | Geological Survey of Canada | | |

| Map Key | Number of Records | Direction/ Distance (m) | Elev/Diff (m) | Site | DB |
|---|---|---|---|---|---|
| 94 | 1 of 7 | SSW/299.9 | 138.2 / 8.56 | ***IMPERIAL OIL LTD *** DO NOT USE***<br>***960 BLOOR ST***<br>***MISSISSAUGA ON*** | DTNK |

***Delisted Expired Fuel Safety Facilities***

| | | | |
|---|---|---|---|
| ***Instance No:*** | 9201689 | ***Expired Date:*** | |
| ***Status:*** | EXPIRED | ***Max Hazard Rank:*** | |
| ***Instance ID:*** | 378778 | ***Facility Location:*** | |
| ***Instance Type:*** | FS Facility | ***Facility Type:*** | |
| ***Instance Creation Dt:*** | | ***Fuel Type 2:*** | |
| ***Instance Install Dt:*** | | ***Fuel Type 3:*** | |
| ***Item Description:*** | | ***Panam Related:*** | |
| ***Manufacturer:*** | | ***Panam Venue Nm:*** | |
| ***Model:*** | | ***External Identifier:*** | |

| | | | |
|---|---|---|---|
| **Serial No:** | | **Item:** | |
| **ULC Standard:** | | **Piping Steel:** | |
| **Quantity:** | | **Piping Galvanized:** | |
| **Unit of Measure:** | | **Tank Single Wall St:** | |
| **Overfill Prot Type:** | | **Piping Underground:** | |
| **Creation Date:** | | **Tank Underground:** | |
| **Next Periodic Str DT:** | | **Source:** | |
| **TSSA Base Sched Cycle 2:** | | | |
| **TSSAMax Hazard Rank 1:** | | | |
| **TSSA Risk Based Periodic Yn:** | | | |
| **TSSA Volume of Directives:** | | | |
| **TSSA Periodic Exempt:** | | | |
| **TSSA Statutory Interval:** | | | |
| **TSSA Recd Insp Interva:** | | | |
| **TSSA Recd Tolerance:** | | | |
| **TSSA Program Area:** | | | |
| **TSSA Program Area 2:** | | | |
| **Description:** | FS Gasoline Station - Full Serve | | |
| **Original Source:** | EXP | | |
| **Record Date:** | Up to Mar 2012 | | |

| | | | | | |
|---|---|---|---|---|---|
| 94 | 2 of 7 | SSW/299.9 | 138.2 / 8.56 | **TONY COMFAM ENTERPRISES**<br>**960 BLOOR ST**<br>**MISSISSAUGA ON** | DTNK |

***Delisted Expired Fuel Safety Facilities***

| | | | |
|---|---|---|---|
| **Instance No:** | 10005507 | **Expired Date:** | |
| **Status:** | EXPIRED | **Max Hazard Rank:** | |
| **Instance ID:** | 10120 | **Facility Location:** | |
| **Instance Type:** | FS Facility | **Facility Type:** | |
| **Instance Creation Dt:** | | **Fuel Type 2:** | |
| **Instance Install Dt:** | | **Fuel Type 3:** | |
| **Item Description:** | | **Panam Related:** | |
| **Manufacturer:** | | **Panam Venue Nm:** | |
| **Model:** | | **External Identifier:** | |
| **Serial No:** | | **Item:** | |
| **ULC Standard:** | | **Piping Steel:** | |
| **Quantity:** | | **Piping Galvanized:** | |
| **Unit of Measure:** | | **Tank Single Wall St:** | |
| **Overfill Prot Type:** | | **Piping Underground:** | |
| **Creation Date:** | | **Tank Underground:** | |
| **Next Periodic Str DT:** | | **Source:** | |
| **TSSA Base Sched Cycle 2:** | | | |
| **TSSAMax Hazard Rank 1:** | | | |
| **TSSA Risk Based Periodic Yn:** | | | |
| **TSSA Volume of Directives:** | | | |
| **TSSA Periodic Exempt:** | | | |
| **TSSA Statutory Interval:** | | | |
| **TSSA Recd Insp Interva:** | | | |
| **TSSA Recd Tolerance:** | | | |
| **TSSA Program Area:** | | | |
| **TSSA Program Area 2:** | | | |
| **Description:** | FS Propane Vehicle Conv Centre | | |
| **Original Source:** | EXP | | |
| **Record Date:** | Up to Mar 2012 | | |

| | | | | | |
|---|---|---|---|---|---|
| 94 | 3 of 7 | SSW/299.9 | 138.2 / 8.56 | **960 Bloor Street**<br>**Mississauga ON L4Y 2N1** | EHS |

| | | | |
|---|---|---|---|
| **Order No:** | 20090731016 | **Nearest Intersection:** | Bloor Street and Tomken Road |

| Map Key | Number of Records | Direction/ Distance (m) | Elev/Diff (m) | Site | DB |
|---|---|---|---|---|---|

| | | | |
|---|---|---|---|
| **Status:** | C | **Municipality:** | Peel |
| **Report Type:** | Standard Report | **Client Prov/State:** | ON |
| **Report Date:** | 8/11/2009 | **Search Radius (km):** | 0.25 |
| **Date Received:** | 7/31/2009 | **X:** | -79.603317 |
| **Previous Site Name:** | | **Y:** | 43.60704 |
| **Lot/Building Size:** | 0.6 acres | | |
| **Additional Info Ordered:** | | | |

| | | | | | |
|---|---|---|---|---|---|
| 94 | 4 of 7 | SSW/299.9 | 138.2 / 8.56 | COMFAM ENTERPRISES REGENT LTD.<br>960 BLOOR ST. E.<br>MISSISSAUGA ON L4Y 2N1 | GEN |

***Generator Info***

| | | | |
|---|---|---|---|
| **Generator No:** | ON0059300 | **Choice of Contact:** | |
| **Approval Years:** | 86,87,88,89,90,92,93,94 | **Contaminated Fac:** | |
| **Status:** | | **MHSW Facility:** | |
| **PO Box No:** | | **SIC Code:** | 0000 |
| **Country:** | | | |
| **Co Admin:** | | | |
| **Phone No Admin:** | | | |
| **SIC Description:** | *** NOT DEFINED *** | | |

| | | | | | |
|---|---|---|---|---|---|
| 94 | 5 of 7 | SSW/299.9 | 138.2 / 8.56 | TONY COMFAM ENTERPRISES<br>960 BLOOR ST E<br>MISSISSAUGA ON L4Y 2N1 | PRT |

| | |
|---|---|
| **Location ID:** | 18171 |
| **Type:** | private |
| **Expiry Date:** | 1994-08-31 |
| **Capacity (L):** | 0.00 |
| **Licence #:** | 0076399690 |

| | | | | | |
|---|---|---|---|---|---|
| 94 | 6 of 7 | SSW/299.9 | 138.2 / 8.56 | IMPERIAL OIL LIMITED ATTN J GRAHAM<br>960 BLOOR ST E<br>MISSISSAUGA ON L4Y2N1 | PRT |

| | |
|---|---|
| **Location ID:** | 18171 |
| **Type:** | retail |
| **Expiry Date:** | 1994-10-31 |
| **Capacity (L):** | 27496 |
| **Licence #:** | 0000019907 |

| | | | | | |
|---|---|---|---|---|---|
| 94 | 7 of 7 | SSW/299.9 | 138.2 / 8.56 | Bloor Tomken Holdings Inc.<br>960 BLOOR ST E ON<br>MISSISSAUGA ON | RSC |

| | | | |
|---|---|---|---|
| **RSC No:** | 61511 | **X:** | -79.60329165317603 |
| **RA No:** | | **Y:** | 43.60695172276153 |
| **Status:** | FILED | **Latitude:** | 43.60695172 |
| **Filing Date:** | | **Longitude:** | -79.60329165 |
| **Date Ack:** | | **UTM Coordinates:** | |
| **Date Returned:** | | **Latitude Longitude:** | |
| **Approval Date:** | September 15, 2009 | **Accuracy Estimate:** | |
| **Cert Date:** | | **Measurement Method:** | |
| **Cert Prop Use No:** | | **Mailing Address:** | |
| **Curr Property Use:** | | **Telephone:** | |
| **Intended Prop Use:** | | **Fax:** | |

| | | | |
|---|---|---|---|
| ***Restoration Type:*** | | ***Email:*** | |
| ***Soil Type:*** | | ***Postal Code:*** | L4Y 2N1 |
| ***Criteria:*** | | ***Ministry District:*** | |
| ***Stratified (Y/N):*** | | ***MOE District:*** | Halton-Peel |
| ***Audit (Y/N):*** | | ***SWP Area Name:*** | Toronto |
| ***Entire Leg Prop. (Y/N):*** | | ***Qual Person Name:*** | Carolyn Isabel Adams |
| ***CPU Issu Sect 1686:*** | | ***Consultant:*** | |
| ***Business Name:*** | Bloor Tomken Holdings Inc. | | |
| ***Address:*** | 960 BLOOR ST E ON | | |
| ***Legal Desc:*** | | | |
| ***Site Pin:*** | 13317 0153 (LT) | | |
| ***Asmt Roll No:*** | | | |
| ***Project Type:*** | PRE2011 | | |
| ***Approval Type:*** | RSC based on Phase One and Two ESAs | | |
| ***Applicable Standards:*** | | | |
| ***PDF Link:*** | https://www.accessenvironment.ene.gov.on.ca/AEWeb/ae/ViewDocument.action?documentRefID=61511 | | |

# Unplottable Summary

**Total: 11 Unplottable sites**

| DB | Company Name/Site Name | Address | City | Postal |
|---|---|---|---|---|
| CA | F.F. CONSTRUCTION LTD.-PT. LOTS 7&8,CON.2 | ST. 'A'/TOMKEN RD. | MISSISSAUGA CITY ON | |
| CA | MISSISSAUGA CITY | RUNNINGBROOK SWALE | MISSISSAUGA CITY ON | |
| CA | ONTARIO MINISTRY OF THE ENVIRONMENT | TOMKEN RD. | MISSISSAUGA ON | |
| CA | 678604 Ontario Inc. | Tomken Road | Mississauga ON | |
| CA | | Tomken Road | Mississauga ON | |
| CA | F.F. CONSTRUCTION LTD.-PT. LOTS 7&8,CON.2 | ST. 'A'/TOMKEN RD. | MISSISSAUGA CITY ON | |
| CA | EVERLAST CONSTRUCTION COMPANY LIMITED | TOMKEN RD. | MISSISSAUGA CITY ON | |
| GEN | Sun-Canadian Pipe Line | Tomken Rd | Mississauga ON | L4W1J9 |
| SPL | TRANSPORT TRUCK | TOMKEN ROAD TRANSPORT TRUCK (CARGO) | MISSISSAUGA CITY ON | |
| WWIS | | lot 7 con 1 | ON | |
| WWIS | | lot 7 con 1 | ON | |

# Unplottable Report

**Site:** ***F.F. CONSTRUCTION LTD.-PT.LOTS 7&8,CON.2 ST. 'A'/TOMKEN RD. MISSISSAUGA CITY ON***

**Database:** ***CA***

| | |
|---|---|
| ***Certificate #:*** | 3-0904-91- |
| ***Application Year:*** | 91 |
| ***Issue Date:*** | 6/27/1991 |
| ***Approval Type:*** | Municipal sewage |
| ***Status:*** | Approved |
| ***Application Type:*** | |
| ***Client Name:*** | |
| ***Client Address:*** | |
| ***Client City:*** | |
| ***Client Postal Code:*** | |
| ***Project Description:*** | |
| ***Contaminants:*** | |
| ***Emission Control:*** | |

---

**Site:** ***MISSISSAUGA CITY RUNNINGBROOK SWALE MISSISSAUGA CITY ON***

**Database:** ***CA***

| | |
|---|---|
| ***Certificate #:*** | 3-1278-89- |
| ***Application Year:*** | 89 |
| ***Issue Date:*** | 7/14/1989 |
| ***Approval Type:*** | Municipal sewage |
| ***Status:*** | Approved |
| ***Application Type:*** | |
| ***Client Name:*** | |
| ***Client Address:*** | |
| ***Client City:*** | |
| ***Client Postal Code:*** | |
| ***Project Description:*** | |
| ***Contaminants:*** | |
| ***Emission Control:*** | |

---

**Site:** ***ONTARIO MINISTRY OF THE ENVIRONMENT TOMKEN RD. MISSISSAUGA ON***

**Database:** ***CA***

| | |
|---|---|
| ***Certificate #:*** | 7-0182-85-006 |
| ***Application Year:*** | 85 |
| ***Issue Date:*** | 4/15/85 |
| ***Approval Type:*** | Municipal water |
| ***Status:*** | Approved |
| ***Application Type:*** | |
| ***Client Name:*** | |
| ***Client Address:*** | |
| ***Client City:*** | |
| ***Client Postal Code:*** | |
| ***Project Description:*** | |
| ***Contaminants:*** | |
| ***Emission Control:*** | |

---

**Site:** ***678604 Ontario Inc. Tomken Road Mississauga ON***

**Database:** ***CA***

| | |
|---|---|
| ***Certificate #:*** | 8700-5S6MM9 |

***Application Year:*** 2003
***Issue Date:*** 10/10/2003
***Approval Type:*** Municipal and Private Sewage Works
***Status:*** Approved
***Application Type:***
***Client Name:***
***Client Address:***
***Client City:***
***Client Postal Code:***
***Project Description:***
***Contaminants:***
***Emission Control:***

---

***Site:*** ***Database:***
***Tomken Road Mississauga ON*** ***CA***

***Certificate #:*** 4817-4PRHDT
***Application Year:*** 00
***Issue Date:*** 10/5/00
***Approval Type:*** Municipal & Private sewage
***Status:*** Approved
***Application Type:*** New Certificate of Approval
***Client Name:*** Dodson Lesmark Developments
***Client Address:*** 6660 Ordan Drive
***Client City:*** Mississauga
***Client Postal Code:*** L5T 1J7
***Project Description:*** Construction of a storm sewer through an easement on Tomken Road
***Contaminants:***
***Emission Control:***

---

***Site:*** ***F.F. CONSTRUCTION LTD.-PT.LOTS 7&8,CON.2 ST. 'A'/TOMKEN RD. MISSISSAUGA CITY ON*** ***Database:*** ***CA***

***Certificate #:*** 7-0722-91-
***Application Year:*** 91
***Issue Date:*** 6/27/1991
***Approval Type:*** Municipal water
***Status:*** Approved
***Application Type:***
***Client Name:***
***Client Address:***
***Client City:***
***Client Postal Code:***
***Project Description:***
***Contaminants:***
***Emission Control:***

---

***Site:*** ***EVERLAST CONSTRUCTION COMPANY LIMITED TOMKEN RD. MISSISSAUGA CITY ON*** ***Database:*** ***CA***

***Certificate #:*** 3-1647-86-
***Application Year:*** 86
***Issue Date:*** 11/4/1986
***Approval Type:*** Municipal sewage
***Status:*** Approved
***Application Type:***
***Client Name:***
***Client Address:***
***Client City:***
***Client Postal Code:***
***Project Description:***
***Contaminants:***
***Emission Control:***

***Site:*** ***Sun-Canadian Pipe Line***
***Tomken Rd Mississauga ON L4W1J9***

***Database:*** ***GEN***

***Generator Info***

| | | | |
|---|---|---|---|
| ***Generator No:*** | ON6171658 | ***Choice of Contact:*** | |
| ***Approval Years:*** | As of Jan 2021 | ***Contaminated Fac:*** | |
| ***Status:*** | Registered | ***MHSW Facility:*** | |
| ***PO Box No:*** | | ***SIC Code:*** | |
| ***Country:*** | Canada | | |
| ***Co Admin:*** | | | |
| ***Phone No Admin:*** | | | |
| ***SIC Description:*** | | | |

***Waste Detail(s)***

| | |
|---|---|
| ***Waste Class:*** | 146 L |
| ***Waste Class Name:*** | Other specified inorganic sludges, slurries or solids |

***2020 Generator Info***

| | | | |
|---|---|---|---|
| ***Gen No:*** | ON6171658 | ***Choice of Contact:*** | CO_OFFICIAL |
| ***ID:*** | 24493 | ***Phone No Official:*** | 9055389610 Ext. |
| ***Contaminated Fac:*** | N | ***Phone No Admin:*** | 9055389604 Ext. |
| ***MHSW Facility:*** | N | ***County Ont:*** | PEEL (R. M.) |
| ***NAICS Code1:*** | 486910 | ***County Out:*** | |
| ***NAICS Code2:*** | | ***District:*** | 305 |
| ***NAICS Code3:*** | | | |
| ***Gen Name:*** | Sun-Canadian Pipe Line | | |
| ***Gen Div:*** | | | |
| ***Gen Op Name:*** | Sun-Canadian Pipe Line | | |
| ***Gen Op Div:*** | | | |
| ***Site Adrs1:*** | Tomken Rd | | |
| ***Site Bldg:*** | | | |
| ***Site Pobox:*** | | | |
| ***Province In:*** | ONTARIO | | |
| ***Site Adrs2:*** | | | |
| ***Site City:*** | Mississauga | | |
| ***Province Out:*** | | | |
| ***Site Postal Code:*** | L4W1J9 | | |
| ***Site Country:*** | Canada | | |
| ***Co Official:*** | Susan Jackson | | |
| ***Co Admin:*** | Jesus Cerna | | |

***2020 Generator Manifest***

| | | | |
|---|---|---|---|
| ***ID:*** | 45883 | ***Sum Received Qty:*** | 30880.0 |
| ***Generator No:*** | ON6171658 | ***Waste Class Name:*** | OTHER SPECIFIED INORGANICS |
| ***Receiver Type:*** | 035 | ***Count Manifests:*** | 3 |
| ***Waste Char:*** | L | ***District:*** | 201 |
| ***Waste Code:*** | 146 | | |

***Site:*** ***TRANSPORT TRUCK***
***TOMKEN ROAD TRANSPORT TRUCK (CARGO) MISSISSAUGA CITY ON***

***Database:*** ***SPL***

| | | | |
|---|---|---|---|
| ***Ref No:*** | 87575 | ***Municipality No:*** | 21102 |
| ***Year:*** | | ***Nature of Damage:*** | |
| ***Incident Dt:*** | 6/25/1993 | ***Discharger Report:*** | |
| ***Dt MOE Arvl on Scn:*** | | ***Material Group:*** | |
| ***MOE Reported Dt:*** | 6/25/1993 | ***Impact to Health:*** | |
| ***Dt Document Closed:*** | | ***Agency Involved:*** | PD,WORKS. |
| ***Site No:*** | | | |

| | |
|---|---|
| ***MOE Response:*** | |
| ***Site County/District:*** | |
| ***Site Geo Ref Meth:*** | |
| ***Site District Office:*** | |
| ***Nearest Watercourse:*** | |
| ***Site Name:*** | |
| ***Site Address:*** | |
| ***Site Region:*** | |
| ***Site Municipality:*** | MISSISSAUGA CITY |
| ***Site Lot:*** | |
| ***Site Conc:*** | |
| ***Site Geo Ref Accu:*** | |
| ***Site Map Datum:*** | |
| ***Northing:*** | |
| ***Easting:*** | |
| ***Entity Operating Name:*** | |
| ***Client Name:*** | |
| ***Client Type:*** | |
| ***Source Type:*** | |
| ***Incident Cause:*** | OTHER CONTAINER LEAK |
| ***Incident Preceding Spill:*** | |
| ***Incident Reason:*** | ERROR |
| ***Incident Summary:*** | NORSEMAN CARTAGE-UNKNOWN QTY CANOLA OIL TO ROADWAY FOR 2 KM,WORKS,PD. |
| ***Environment Impact:*** | CONFIRMED |
| ***Health Env Consequence:*** | |
| ***Nature of Impact:*** | Other |
| ***Contaminant Qty:*** | |
| ***Contaminant Qty 1:*** | |
| ***Contaminant Unit:*** | |
| ***Contaminant Code:*** | |
| ***Contaminant Name:*** | |
| ***Contaminant Limit 1:*** | |
| ***Contam Limit Freq 1:*** | |
| ***Contaminant UN No 1:*** | |
| ***Receiving Medium:*** | LAND |
| ***Activity Preceding Spill:*** | |
| ***Property 2nd Watershed:*** | |
| ***Property Tertiary Watershed:*** | |
| ***Sector Type:*** | |
| ***SAC Action Class:*** | |
| ***Call Report Locatn Geodata:*** | |
| ***Time Reported:*** | |
| ***System Facility Address:*** | |

---

***Site:***

***lot 7 con 1 ON***

***Database:***
***WWIS***

| | | | |
|---|---|---|---|
| ***Well ID:*** | 4902150 | ***Flowing (Y/N):*** | |
| ***Construction Date:*** | | ***Flow Rate:*** | |
| ***Use 1st:*** | Not Used | ***Data Entry Status:*** | |
| ***Use 2nd:*** | 0 | ***Data Src:*** | 1 |
| ***Final Well Status:*** | Test Hole | ***Date Received:*** | 11/25/1953 |
| ***Water Type:*** | | ***Selected Flag:*** | TRUE |
| ***Casing Material:*** | | ***Abandonment Rec:*** | |
| ***Audit No:*** | | ***Contractor:*** | 4623 |
| ***Tag:*** | | ***Form Version:*** | 1 |
| ***Constructn Method:*** | | ***Owner:*** | |
| ***Elevation (m):*** | | ***County:*** | PEEL |
| ***Elevatn Reliabilty:*** | | ***Lot:*** | 007 |
| ***Depth to Bedrock:*** | | ***Concession:*** | 01 |
| ***Well Depth:*** | | ***Concession Name:*** | DS N R |
| ***Overburden/Bedrock:*** | | ***Easting NAD83:*** | |
| ***Pump Rate:*** | | ***Northing NAD83:*** | |
| ***Static Water Level:*** | | ***Zone:*** | |
| ***Clear/Cloudy:*** | | ***UTM Reliability:*** | |
| ***Municipality:*** | MISSISSAUGA CITY | | |
| ***Site Info:*** | | | |

***Bore Hole Information***

| | | | |
|---|---|---|---|
| ***Bore Hole ID:*** | 10316993 | ***Elevation:*** | |
| ***DP2BR:*** | | ***Elevrc:*** | |
| ***Spatial Status:*** | | ***Zone:*** | 17 |
| ***Code OB:*** | | ***East83:*** | |
| ***Code OB Desc:*** | | ***North83:*** | |
| ***Open Hole:*** | | ***Org CS:*** | |
| ***Cluster Kind:*** | | ***UTMRC:*** | 9 |
| ***Date Completed:*** | 11/20/1952 | ***UTMRC Desc:*** | unknown UTM |
| ***Remarks:*** | | ***Location Method:*** | na |
| ***Location Method Desc:*** | Not Applicable i.e. no UTM | | |
| ***Elevrc Desc:*** | | | |
| ***Location Source Date:*** | | | |
| ***Improvement Location Source:*** | | | |
| ***Improvement Location Method:*** | | | |
| ***Source Revision Comment:*** | | | |
| ***Supplier Comment:*** | | | |

***Overburden and Bedrock Materials Interval***

| | |
|---|---|
| ***Formation ID:*** | 932036910 |
| ***Layer:*** | 2 |
| ***Color:*** | |
| ***General Color:*** | |
| ***Material 1:*** | 05 |
| ***Material 1 Desc:*** | CLAY |
| ***Material 2:*** | 13 |
| ***Material 2 Desc:*** | BOULDERS |
| ***Material 3:*** | |
| ***Material 3 Desc:*** | |
| ***Formation Top Depth:*** | 15.0 |
| ***Formation End Depth:*** | 45.0 |
| ***Formation End Depth UOM:*** | ft |

***Overburden and Bedrock Materials Interval***

| | |
|---|---|
| ***Formation ID:*** | 932036912 |
| ***Layer:*** | 4 |
| ***Color:*** | |
| ***General Color:*** | |
| ***Material 1:*** | 14 |
| ***Material 1 Desc:*** | HARDPAN |
| ***Material 2:*** | 09 |
| ***Material 2 Desc:*** | MEDIUM SAND |
| ***Material 3:*** | 06 |
| ***Material 3 Desc:*** | SILT |
| ***Formation Top Depth:*** | 100.0 |
| ***Formation End Depth:*** | 168.0 |
| ***Formation End Depth UOM:*** | ft |

***Overburden and Bedrock Materials Interval***

| | |
|---|---|
| ***Formation ID:*** | 932036915 |
| ***Layer:*** | 7 |
| ***Color:*** | 3 |
| ***General Color:*** | BLUE |
| ***Material 1:*** | 17 |
| ***Material 1 Desc:*** | SHALE |
| ***Material 2:*** | |
| ***Material 2 Desc:*** | |

***Material 3:***
***Material 3 Desc:***
***Formation Top Depth:*** 196.0
***Formation End Depth:*** 198.0
***Formation End Depth UOM:*** ft

***Overburden and Bedrock Materials Interval***

***Formation ID:*** 932036911
***Layer:*** 3
***Color:*** 3
***General Color:*** BLUE
***Material 1:*** 05
***Material 1 Desc:*** CLAY
***Material 2:***
***Material 2 Desc:***
***Material 3:***
***Material 3 Desc:***
***Formation Top Depth:*** 45.0
***Formation End Depth:*** 100.0
***Formation End Depth UOM:*** ft

***Overburden and Bedrock Materials Interval***

***Formation ID:*** 932036913
***Layer:*** 5
***Color:***
***General Color:***
***Material 1:*** 11
***Material 1 Desc:*** GRAVEL
***Material 2:***
***Material 2 Desc:***
***Material 3:***
***Material 3 Desc:***
***Formation Top Depth:*** 168.0
***Formation End Depth:*** 181.0
***Formation End Depth UOM:*** ft

***Overburden and Bedrock Materials Interval***

***Formation ID:*** 932036909
***Layer:*** 1
***Color:*** 6
***General Color:*** BROWN
***Material 1:*** 05
***Material 1 Desc:*** CLAY
***Material 2:*** 12
***Material 2 Desc:*** STONES
***Material 3:***
***Material 3 Desc:***
***Formation Top Depth:*** 0.0
***Formation End Depth:*** 15.0
***Formation End Depth UOM:*** ft

***Overburden and Bedrock Materials Interval***

***Formation ID:*** 932036914
***Layer:*** 6
***Color:***
***General Color:***
***Material 1:*** 14

***Material 1 Desc:*** HARDPAN
***Material 2:***
***Material 2 Desc:***
***Material 3:***
***Material 3 Desc:***
***Formation Top Depth:*** 181.0
***Formation End Depth:*** 196.0
***Formation End Depth UOM:*** ft

***Method of Construction & Well Use***

***Method Construction ID:*** 964902150
***Method Construction Code:*** 1
***Method Construction:*** Cable Tool
***Other Method Construction:***

***Pipe Information***

***Pipe ID:*** 10865563
***Casing No:*** 1
***Comment:***
***Alt Name:***

***Construction Record - Casing***

***Casing ID:*** 930523902
***Layer:*** 1
***Material:*** 1
***Open Hole or Material:*** STEEL
***Depth From:***
***Depth To:*** 130.0
***Casing Diameter:*** 4.0
***Casing Diameter UOM:*** inch
***Casing Depth UOM:*** ft

***Construction Record - Casing***

***Casing ID:*** 930523903
***Layer:*** 2
***Material:*** 1
***Open Hole or Material:*** STEEL
***Depth From:***
***Depth To:*** 161.0
***Casing Diameter:*** 3.0
***Casing Diameter UOM:*** inch
***Casing Depth UOM:*** ft

***Construction Record - Screen***

***Screen ID:*** 933359220
***Layer:*** 1
***Slot:*** 250
***Screen Top Depth:*** 161.0
***Screen End Depth:*** 173.0
***Screen Material:***
***Screen Depth UOM:*** ft
***Screen Diameter UOM:*** inch
***Screen Diameter:*** 2.0

***Results of Well Yield Testing***

***Pumping Test Method Desc:*** PUMP
***Pump Test ID:*** 994902150

| | |
|---|---|
| ***Pump Set At:*** | |
| ***Static Level:*** | 84.0 |
| ***Final Level After Pumping:*** | |
| ***Recommended Pump Depth:*** | |
| ***Pumping Rate:*** | 40.0 |
| ***Flowing Rate:*** | |
| ***Recommended Pump Rate:*** | |
| ***Levels UOM:*** | ft |
| ***Rate UOM:*** | GPM |
| ***Water State After Test Code:*** | 1 |
| ***Water State After Test:*** | CLEAR |
| ***Pumping Test Method:*** | 1 |
| ***Pumping Duration HR:*** | 80 |
| ***Pumping Duration MIN:*** | 0 |
| ***Flowing:*** | No |

***Water Details***

| | |
|---|---|
| ***Water ID:*** | 933790140 |
| ***Layer:*** | 1 |
| ***Kind Code:*** | 1 |
| ***Kind:*** | FRESH |
| ***Water Found Depth:*** | 168.0 |
| ***Water Found Depth UOM:*** | ft |

---

***Site:*** ***Database:*** ***WWIS***

***lot 7 con 1 ON***

| | | | |
|---|---|---|---|
| ***Well ID:*** | 4902151 | ***Flowing (Y/N):*** | |
| ***Construction Date:*** | | ***Flow Rate:*** | |
| ***Use 1st:*** | Public | ***Data Entry Status:*** | |
| ***Use 2nd:*** | 0 | ***Data Src:*** | 1 |
| ***Final Well Status:*** | Water Supply | ***Date Received:*** | 09/21/1953 |
| ***Water Type:*** | | ***Selected Flag:*** | TRUE |
| ***Casing Material:*** | | ***Abandonment Rec:*** | |
| ***Audit No:*** | | ***Contractor:*** | 4623 |
| ***Tag:*** | | ***Form Version:*** | 1 |
| ***Constructn Method:*** | | ***Owner:*** | |
| ***Elevation (m):*** | | ***County:*** | PEEL |
| ***Elevatn Reliabilty:*** | | ***Lot:*** | 007 |
| ***Depth to Bedrock:*** | | ***Concession:*** | 01 |
| ***Well Depth:*** | | ***Concession Name:*** | DS N R |
| ***Overburden/Bedrock:*** | | ***Easting NAD83:*** | |
| ***Pump Rate:*** | | ***Northing NAD83:*** | |
| ***Static Water Level:*** | | ***Zone:*** | |
| ***Clear/Cloudy:*** | | ***UTM Reliability:*** | |
| ***Municipality:*** | MISSISSAUGA CITY | | |
| ***Site Info:*** | | | |

***Bore Hole Information***

| | | | |
|---|---|---|---|
| ***Bore Hole ID:*** | 10316994 | ***Elevation:*** | |
| ***DP2BR:*** | | ***Elevrc:*** | |
| ***Spatial Status:*** | | ***Zone:*** | 17 |
| ***Code OB:*** | | ***East83:*** | |
| ***Code OB Desc:*** | | ***North83:*** | |
| ***Open Hole:*** | | ***Org CS:*** | |
| ***Cluster Kind:*** | | ***UTMRC:*** | 9 |
| ***Date Completed:*** | 05/30/1953 | ***UTMRC Desc:*** | unknown UTM |
| ***Remarks:*** | | ***Location Method:*** | na |
| ***Location Method Desc:*** | Not Applicable i.e. no UTM | | |
| ***Elevrc Desc:*** | | | |
| ***Location Source Date:*** | | | |
| ***Improvement Location Source:*** | | | |
| ***Improvement Location Method:*** | | | |
| ***Source Revision Comment:*** | | | |

***Supplier Comment:***

***Overburden and Bedrock Materials Interval***

***Formation ID:*** 932036919
***Layer:*** 4
***Color:***
***General Color:***
***Material 1:*** 07
***Material 1 Desc:*** QUICKSAND
***Material 2:***
***Material 2 Desc:***
***Material 3:***
***Material 3 Desc:***
***Formation Top Depth:*** 65.0
***Formation End Depth:*** 70.0
***Formation End Depth UOM:*** ft

***Overburden and Bedrock Materials Interval***

***Formation ID:*** 932036917
***Layer:*** 2
***Color:*** 3
***General Color:*** BLUE
***Material 1:*** 05
***Material 1 Desc:*** CLAY
***Material 2:*** 13
***Material 2 Desc:*** BOULDERS
***Material 3:***
***Material 3 Desc:***
***Formation Top Depth:*** 15.0
***Formation End Depth:*** 45.0
***Formation End Depth UOM:*** ft

***Overburden and Bedrock Materials Interval***

***Formation ID:*** 932036920
***Layer:*** 5
***Color:*** 3
***General Color:*** BLUE
***Material 1:*** 05
***Material 1 Desc:*** CLAY
***Material 2:***
***Material 2 Desc:***
***Material 3:***
***Material 3 Desc:***
***Formation Top Depth:*** 70.0
***Formation End Depth:*** 75.0
***Formation End Depth UOM:*** ft

***Overburden and Bedrock Materials Interval***

***Formation ID:*** 932036916
***Layer:*** 1
***Color:*** 6
***General Color:*** BROWN
***Material 1:*** 05
***Material 1 Desc:*** CLAY
***Material 2:*** 12
***Material 2 Desc:*** STONES
***Material 3:***

***Material 3 Desc:***
***Formation Top Depth:*** 0.0
***Formation End Depth:*** 15.0
***Formation End Depth UOM:*** ft

***Overburden and Bedrock Materials Interval***

***Formation ID:*** 932036924
***Layer:*** 9
***Color:***
***General Color:***
***Material 1:*** 17
***Material 1 Desc:*** SHALE
***Material 2:***
***Material 2 Desc:***
***Material 3:***
***Material 3 Desc:***
***Formation Top Depth:*** 194.0
***Formation End Depth:*** 198.0
***Formation End Depth UOM:*** ft

***Overburden and Bedrock Materials Interval***

***Formation ID:*** 932036923
***Layer:*** 8
***Color:***
***General Color:***
***Material 1:*** 14
***Material 1 Desc:*** HARDPAN
***Material 2:***
***Material 2 Desc:***
***Material 3:***
***Material 3 Desc:***
***Formation Top Depth:*** 188.0
***Formation End Depth:*** 194.0
***Formation End Depth UOM:*** ft

***Overburden and Bedrock Materials Interval***

***Formation ID:*** 932036921
***Layer:*** 6
***Color:***
***General Color:***
***Material 1:*** 14
***Material 1 Desc:*** HARDPAN
***Material 2:***
***Material 2 Desc:***
***Material 3:***
***Material 3 Desc:***
***Formation Top Depth:*** 75.0
***Formation End Depth:*** 168.0
***Formation End Depth UOM:*** ft

***Overburden and Bedrock Materials Interval***

***Formation ID:*** 932036922
***Layer:*** 7
***Color:***
***General Color:***
***Material 1:*** 11
***Material 1 Desc:*** GRAVEL

***Material 2:***
***Material 2 Desc:***
***Material 3:***
***Material 3 Desc:***
***Formation Top Depth:*** 168.0
***Formation End Depth:*** 188.0
***Formation End Depth UOM:*** ft

***Overburden and Bedrock Materials Interval***

***Formation ID:*** 932036918
***Layer:*** 3
***Color:*** 3
***General Color:*** BLUE
***Material 1:*** 05
***Material 1 Desc:*** CLAY
***Material 2:***
***Material 2 Desc:***
***Material 3:***
***Material 3 Desc:***
***Formation Top Depth:*** 45.0
***Formation End Depth:*** 65.0
***Formation End Depth UOM:*** ft

***Method of Construction & Well Use***

***Method Construction ID:*** 964902151
***Method Construction Code:*** 1
***Method Construction:*** Cable Tool
***Other Method Construction:***

***Pipe Information***

***Pipe ID:*** 10865564
***Casing No:*** 1
***Comment:***
***Alt Name:***

***Construction Record - Casing***

***Casing ID:*** 930523904
***Layer:*** 1
***Material:*** 1
***Open Hole or Material:*** STEEL
***Depth From:***
***Depth To:*** 169.0
***Casing Diameter:*** 10.0
***Casing Diameter UOM:*** inch
***Casing Depth UOM:*** ft

***Construction Record - Screen***

***Screen ID:*** 933359221
***Layer:*** 1
***Slot:*** 125
***Screen Top Depth:*** 169.0
***Screen End Depth:*** 181.0
***Screen Material:***
***Screen Depth UOM:*** ft
***Screen Diameter UOM:*** inch
***Screen Diameter:*** 10.0

***Results of Well Yield Testing***

| | |
|---|---|
| ***Pumping Test Method Desc:*** | PUMP |
| ***Pump Test ID:*** | 994902151 |
| ***Pump Set At:*** | |
| ***Static Level:*** | 80.0 |
| ***Final Level After Pumping:*** | 100.0 |
| ***Recommended Pump Depth:*** | |
| ***Pumping Rate:*** | 300.0 |
| ***Flowing Rate:*** | |
| ***Recommended Pump Rate:*** | |
| ***Levels UOM:*** | ft |
| ***Rate UOM:*** | GPM |
| ***Water State After Test Code:*** | 1 |
| ***Water State After Test:*** | CLEAR |
| ***Pumping Test Method:*** | 1 |
| ***Pumping Duration HR:*** | |
| ***Pumping Duration MIN:*** | |
| ***Flowing:*** | No |

***Water Details***

| | |
|---|---|
| ***Water ID:*** | 933790141 |
| ***Layer:*** | 1 |
| ***Kind Code:*** | 1 |
| ***Kind:*** | FRESH |
| ***Water Found Depth:*** | 168.0 |
| ***Water Found Depth UOM:*** | ft |

# Appendix: Database Descriptions

*Environmental Risk Information Services (ERIS) can search the following databases. The extent of historical information varies with each database and current information is determined by what is publicly available to ERIS at the time of update.* ***Note:*** *Databases denoted with " * " indicates that the database will no longer be updated. See the individual database description for more information.*

***Abandoned Aggregate Inventory:*** Provincial AAGR

The MAAP Program maintains a database of abandoned pits and quarries. Please note that the database is only referenced by lot and concession and city/town location. The database provides information regarding the location, type, size, land use, status and general comments.*

***Government Publication Date: Sept 2002****

***Aggregate Inventory:*** Provincial AGR

This database of licensed and permitted pits and quarries is maintained by the Ontario Ministry of Natural Resources and Forestry (MNRF), as regulated under the Aggregate Resources Act, R.S.O. 1990. Aggregate site data has been divided into active and inactive sites. Active sites may be further subdivided into partial surrenders. In partial surrenders, defined areas of a site are inactive while the rest of the site remains active.

***Government Publication Date: Up to Nov 2024***

***Abandoned Mine Information System:*** Provincial AMIS

The Abandoned Mines Information System contains data on known abandoned and inactive mines located on both Crown and privately held lands. The information was provided by the Ministry of Northern Development and Mines (MNDM), with the following disclaimer: "the database provided has been compiled from various sources, and the Ministry of Northern Development and Mines makes no representation and takes no responsibility that such information is accurate, current or complete". Reported information includes official mine name, status, background information, mine start/end date, primary commodity, mine features, hazards and remediation.

***Government Publication Date: 1800-May 2025***

***Anderson's Waste Disposal Sites:*** Private ANDR

The information provided in this database was collected by examining various historical documents which aimed to characterize the likely position of former waste disposal sites from 1860 to present. The research initiative behind the creation of this database was to identify those sites that are missing from the Ontario MOE Waste Disposal Site Inventory, as well as to provide revisions and corrections to the positions and descriptions of sites currently listed in the MOE inventory. In addition to historic waste disposal facilities, the database also identifies certain auto wreckers and scrap yards that have been extrapolated from documentary sources. Please note that the data is not warranted to be complete, exhaustive or authoritative. The information was collected for research purposes only.

***Government Publication Date: 1860s-Present***

***Aboveground Storage Tanks:*** Provincial AST

Historical listing of aboveground storage tanks made available by the Department of Natural Resources and Forestry. Includes tanks used to hold water or petroleum. This dataset has been retired as of September 25, 2014 and will no longer be updated.

***Government Publication Date: May 31, 2014***

***Automobile Wrecking & Supplies:*** Private AUWR

This database provides an inventory of known locations that are involved in the scrap metal, automobile wrecking/recycling, and automobile parts & supplies industry. Information is provided on the company name, location and business type.

***Government Publication Date: 1999-Apr 30, 2025***

***Borehole:*** Provincial BORE

A borehole is the generalized term for any narrow shaft drilled in the ground, either vertically or horizontally. The information here includes geotechnical investigations or environmental site assessments, mineral exploration, or as a pilot hole for installing piers or underground utilities. Information is from many sources such as the Ministry of Transportation (MTO) boreholes from engineering reports and projects from the 1950 to 1990's in Southern Ontario. Boreholes from the Ontario Geological Survey (OGS) including The Urban Geology Analysis Information System (UGAIS) and the York Peel Durham Toronto (YPDT) database of the Conservation Authority Moraine Coalition. This database will include fields such as location, stratigraphy, depth, elevation, year drilled, etc. For all water well data or oil and gas well data for Ontario please refer to WWIS and OOGW.

***Government Publication Date: 1875-Jul 2018***

***Certificates of Approval:*** Provincial CA

This database contains the following types of approvals: Air & Noise, Industrial Sewage, Municipal & Private Sewage, Waste Management Systems and Renewable Energy Approvals. The MOE in Ontario states that any facility that releases emissions to the atmosphere, discharges contaminants to ground or surface water, provides potable water supplies, or stores, transports or disposes of waste, must have a Certificate of Approval before it can operate lawfully. Fields include approval number, business name, address, approval date, approval type and status. This database will no longer be updated, as CofA's have been replaced by either Environmental Activity and Sector Registry (EASR) or Environmental Compliance Approval (ECA). Please refer to those individual databases for any information after Oct.31, 2011.

***Government Publication Date: 1985-Oct 30, 2011****

***Dry Cleaning Facilities:*** Federal CDRY

List of dry cleaning facilities made available by Environment and Climate Change Canada. Environment and Climate Change Canada's Tetrachloroethylene (Use in Dry Cleaning and Reporting Requirements) Regulations (SOR/2003-79) are intended to reduce releases of tetrachloroethylene to the environment from dry cleaning facilities.

***Government Publication Date: Jan 2004-Dec 2023***

***Commercial Fuel Oil Tanks:*** Provincial CFOT

Locations of commercial underground fuel oil tanks. This is not a comprehensive or complete inventory of commercial fuel tanks in the province; this listing is a copy of records of registered commercial underground fuel oil tanks obtained under Access to Public Information.
Note that the following types of tanks do not require registration: waste oil tanks in apartments, office buildings, residences, etc.; aboveground gas or diesel tanks. Records are not verified for accuracy or completeness.

***Government Publication Date: Oct 2023***

***Chemical Manufacturers and Distributors:*** Private CHEM

This database includes information from both a one time study conducted in 1992 and private source and is a listing of facilities that manufacture or distribute chemicals. The production of these chemical substances may involve one or more chemical reactions and/or chemical separation processes (i.e. fractionation, solvent extraction, crystallization, etc.).

***Government Publication Date: 1999-Jan 31, 2020***

***Chemical Register:*** Private CHM

This database includes a listing of locations of facilities within the Province or Territory that either manufacture and/or distributes chemicals.

***Government Publication Date: 1999-Apr 30, 2025***

***Compressed Natural Gas Stations:*** Private CNG

Canada has a network of public access compressed natural gas (CNG) refuelling stations. These stations dispense natural gas in compressed form at 3,000 pounds per square inch (psi), the pressure which is allowed within the current Canadian codes and standards. The majority of natural gas refuelling is located at existing retail gasoline that have a separate refuelling island for natural gas. This list of stations is made available by the Canadian Natural Gas Vehicle Alliance.

***Government Publication Date: Dec 2012 -Apr 2025***

***Inventory of Coal Gasification Plants and Coal Tar Sites:*** Provincial COAL

This inventory includes both the "Inventory of Coal Gasification Plant Waste Sites in Ontario-April 1987" and the Inventory of Industrial Sites Producing or Using Coal Tar and Related Tars in Ontario-November 1988) collected by the MOE. It identifies industrial sites that produced and continue to produce or use coal tar and other related tars. Detailed information is available and includes: facility type, size, land use, information on adjoining properties, soil condition, site operators/occupants, site description, potential environmental impacts and historic maps available. This was a one-time inventory.*

***Government Publication Date: Apr 1987 and Nov 1988****

***Compliance and Convictions:*** Provincial CONV

This database summarizes the fines and convictions handed down by the Ontario courts beginning in 1989. Companies and individuals named here have been found guilty of environmental offenses in Ontario courts of law.

***Government Publication Date: 1989-Jun 2025***

***Certificates of Property Use:*** Provincial CPU

This is a subset taken from Ontario's Environmental Registry (EBR) database. It will include CPU's on the registry such as (EPA s. 168.6) - Certificate of Property Use.

***Government Publication Date: 1994 - Jun 30, 2025***

***Drill Hole Database:*** Provincial DRL

The Ontario Drill Hole Database (ODHD) is offered by the Province of Ontario's Ministry of Mines. The dataset contains information for over 164,000 percussion, overburden, sonic and diamond-drill holes. The presence of assay results with cutoff values for gold, silver, copper, zinc, lead, nickel and platinum group elements is noted. Drill hole data are compiled from assessment files that have been submitted to the ministry in accordance with the Ontario Mining Act (OMA). Source assessment file numbers are captured for cross reference with the Ontario Assessment File Database (OAFD). Please note that limited data is available for southern Ontario, as it was the last area to be completed. The database was created when surveys submitted to the Ministry were converted in the Assessment File Research Image Database (AFRI) project. However, the degree of accuracy (coordinates) as to the exact location of drill holes is dependent upon the source document submitted. Levels of accuracy used to locate holes are: centering on the mining claim; a sketch of the mining claim; a 1:50,000 map; a detailed company map; or from submitted a "Report of Work".

***Government Publication Date: 1886 - Aug 2024***

***Delisted Fuel Tanks:*** Provincial DTNK

List of fuel storage tank sites that were once found in - and have since been removed from - the list of fuel storage tanks made available by the regulatory agency under Access to Public Information.

***Government Publication Date: Oct 2023***

***Environmental Activity and Sector Registry:*** Provincial EASR

On October 31, 2011, a smarter, faster environmental approvals system came into effect in Ontario. The EASR allows businesses to register certain activities with the ministry, rather than apply for an approval. The registry is available for common systems and processes, to which preset rules of operation can be applied. The EASR is currently available for: heating systems, standby power systems and automotive refinishing. Businesses whose activities aren't subject to the EASR may apply for an ECA (Environmental Compliance Approval), Please see our ECA database.

***Government Publication Date: Oct 2011 - Jun 30, 2025***

***Environmental Registry:*** Provincial EBR

The Environmental Registry lists proposals, decisions and exceptions regarding policies, Acts, instruments, or regulations that could significantly affect the environment. Through the Registry, thirteen provincial ministries notify the public of upcoming proposals and invite their comments. For example, if a local business is requesting a permit, license, or certificate of approval to release substances into the air or water; these are notified on the registry. Data includes: Approval for discharge into the natural environment other than water (i.e. Air) - EPA s. 9, Approval for sewage works - OWRA s. 53(1), and EPA s. 27 - Approval for a waste disposal site. For information regarding Permit to Take Water (PTTW), Certificate of Property Use (CPU) and (ORD) Orders please refer to those individual databases.

***Government Publication Date: 1994 - Jun 30, 2025***

***Environmental Compliance Approval:*** Provincial ECA

On October 31, 2011, a smarter, faster environmental approvals system came into effect in Ontario. In the past, a business had to apply for multiple approvals (known as certificates of approval) for individual processes and pieces of equipment. Today, a business either registers itself, or applies for a single approval, depending on the types of activities it conducts. Businesses whose activities aren't subject to the EASR may apply for an ECA. A single ECA addresses all of a business's emissions, discharges and wastes. Separate approvals for air, noise and waste are no longer required. This database will also include Renewable Energy Approvals. For certificates of approval prior to Nov 1st, 2011, please refer to the CA database. For all Waste Disposal Sites please refer to the WDS database.

***Government Publication Date: Oct 2011 - Jun 30, 2025***

***Environmental Effects Monitoring:*** Federal EEM

The Environmental Effects Monitoring program assesses the effects of effluent from industrial or other sources on fish, fish habitat and human usage of fisheries resources. Since 1992, pulp and paper mills have been required to conduct EEM studies under the Pulp and Paper Effluent Regulations. This database provides information on the mill name, geographical location and sub-lethal toxicity data.

***Government Publication Date: 1992-2007****

***ERIS Historical Searches:*** Private EHS

ERIS has compiled a database of all environmental risk reports completed since March 1999. Available fields for this database include: site location, date of report, type of report, and search radius. As per all other databases, the ERIS database can be referenced on both the map and "Statistical Profile" page.

***Government Publication Date: 1999-Apr 30, 2025***

***Environmental Issues Inventory System:*** Federal EIIS

The Environmental Issues Inventory System was developed through the implementation of the Environmental Issues and Remediation Plan. This plan was established to determine the location and severity of contaminated sites on inhabited First Nation reserves, and where necessary, to remediate those that posed a risk to health and safety; and to prevent future environmental problems. The EIIS provides information on the reserve under investigation, inventory number, name of site, environmental issue, site action (Remediation, Site Assessment), and date investigation completed.

***Government Publication Date: 1992-2001****

***Emergency Management Historical Event:*** Provincial EMHE

List of locations of historical occurrences of emergency events, including those assigned to the Ministry of Natural Resources by Order-In-Council (OIC) under the Emergency Management and Civil Protection Act, as well as events where MNR provided requested emergency response assistance. Many of these events will have involved community evacuations, significant structural loss, and/or involvement of MNR emergency response staff. These events fall into one of ten (10) type categories: Dam Failure; Drought / Low Water; Erosion; Flood; Forest Fire; Soil and Bedrock Instability; Petroleum Resource Center Event, EMO Requested Assistance, Continuity of Operations Event, Other Requested Assistance. EMHE record details are reproduced by ERIS under License with the Ontario Ministry of Natural Resources © Queen's Printer for Ontario, 2017.

***Government Publication Date: Apr 30, 2022***

***Environmental Penalty Annual Report:*** Provincial EPAR

This database contains data from Ontario's annual environmental penalty report published by the Ministry of the Environment, Conservation and Parks (MECP). These reports provide information on environmental penalties for land or water violations issued to companies in one of the nine industrial sectors covered by the Municipal Industrial Strategy for Abatement (MISA) regulations.

***Government Publication Date: Jan 1, 2011 - Dec 31, 2024***

***List of Expired Fuels Safety Facilities:*** Provincial EXP

List of facilities and tanks for which there was once a fuel registration. This is not a comprehensive or complete inventory of expired tanks/tank facilities in the province; this listing is a copy of previously registered tanks and facilities obtained under Access to Public Information. Includes private fuel outlets, bulk plants, fuel oil tanks, gasoline stations, marinas, propane filling stations, liquid fuel tanks, piping systems, etc; includes tanks which have been removed from the ground.
Notes: registration was not required for private fuel underground/aboveground storage tanks prior to January 1990, nor for furnace oil tanks prior to May 1, 2002; registration is not required for waste oil tanks in apartments, office buildings, residences, etc., or aboveground gas or diesel tanks. Records are not verified for accuracy or completeness.

***Government Publication Date: Oct 2023***

***Federal Convictions:*** Federal FCON

Environment Canada maintains a database referred to as the "Environmental Registry" that details prosecutions under the Canadian Environmental Protection Act (CEPA) and the Fisheries Act (FA). Information is provided on the company name, location, charge date, offence and penalty.

***Government Publication Date: 1988-Jun 2007****

***Contaminated Sites on Federal Land:*** Federal FCS

The Federal Contaminated Sites Inventory includes information on known federal contaminated sites under the custodianship of departments, agencies and consolidated Crown corporations as well as those that are being or have been investigated to determine whether they have contamination arising from past use that could pose a risk to human health or the environment. The inventory also includes non-federal contaminated sites for which the Government of Canada has accepted some or all financial responsibility. It does not include sites where contamination has been caused by, and which are under the control of, enterprise Crown corporations, private individuals, firms or other levels of government. Includes fire training sites and sites at which Per- and Polyfluoroalkyl Substances (PFAS) are a concern.

***Government Publication Date: Jun 2000-Jan 2025***

***Fisheries & Oceans Fuel Tanks:*** Federal FOFT

Fisheries & Oceans Canada maintains an inventory of aboveground & underground fuel storage tanks located on Fisheries & Oceans property or controlled by DFO. Our inventory provides information on the site name, location, tank owner, tank operator, facility type, storage tank location, tank contents & capacity, and date of tank installation.

***Government Publication Date: 1964-Sep 2019***

***Federal Identification Registry for Storage Tank Systems (FIRSTS):*** Federal FRST

A list of federally regulated Storage tanks from the Federal Identification Registry for Storage Tank Systems (FIRSTS). FIRSTS is Environment and Climate Change Canada's database of storage tank systems subject to the Storage Tank for Petroleum Products and Allied Petroleum Products Regulations. The main objective of the Regulations is to prevent soil and groundwater contamination from storage tank systems located on federal and aboriginal lands. Storage tank systems that do not have a valid identification number displayed in a readily visible location on or near the storage tank system may be refused product delivery.

***Government Publication Date: Oct 31, 2021***

***Fuel Storage Tank:*** Provincial FST

List of registered private and retail fuel storage tanks. This is not a comprehensive or complete inventory of private and retail fuel storage tanks in the province; this listing is a copy of registered private and retail fuel storage tanks, obtained under Access to Public Information.
Notes: registration was not required for private fuel underground/aboveground storage tanks prior to January 1990, nor for furnace oil tanks prior to May 1, 2002; registration is not required for waste oil tanks in apartments, office buildings, residences, etc., or aboveground gas or diesel tanks. Records are not verified for accuracy or completeness.

***Government Publication Date: Oct 2023***

***Fuel Storage Tank - Historic:*** Provincial FSTH

The Fuels Safety Branch of the Ontario Ministry of Consumer and Commercial Relations maintained a database of all registered private fuel storage tanks. Public records of private fuel storage tanks are only available since the registration became effective in September 1989. This information is now collected by the Technical Standards and Safety Authority.

***Government Publication Date: Pre-Jan 2010****

***Ontario Regulation 347 Waste Generators Summary:*** Provincial GEN

Regulation 347 of the Ontario EPA defines a waste generation site as any site, equipment and/or operation involved in the production, collection, handling and/or storage of regulated wastes. A generator of regulated waste is required to register the waste generation site and each waste produced, collected, handled, or stored at the site. This database contains the registration number, company name and address of registered generators including the types of hazardous wastes generated. It includes data on waste generating facilities such as: drycleaners, waste treatment and disposal facilities, machine shops, electric power distribution etc. This information is a summary of all years from 1986 including the most currently available data. As of January 1, 2023, businesses and institutions subject to the amended Reg. 347: General – Waste Management are required to report their activities and pay fees through Resource Productivity & Recovery Authority (RPRA) online Hazardous Waste Program Registry (HWPR) rather than the Hazardous Waste Information Network (HWIN) system previously operated by the Ministry of the Environment, Conservation and Parks (MECP). Some records may contain, within the company name, the phrase "See & Use..." followed by a series of letters and numbers. This occurs when one company is amalgamated with or taken over by another registered company. The number listed as "See & Use", refers to the new ownership and the other identification number refers to the original ownership. This phrase serves as a link between the 2 companies until operations have been fully transferred.

***Government Publication Date: 1986-Mar 31, 2025***

***Greenhouse Gas Emissions from Large Facilities:*** Federal GHG

List of greenhouse gas emissions from large facilities made available by Environment Canada. Greenhouse gas emissions in kilotonnes of carbon dioxide equivalents (kt CO2 eq).

***Government Publication Date: 2013-Apr 2024***

***TSSA Historic Incidents:*** Provincial HINC

List of historic incidences of spills and leaks of diesel, fuel oil, gasoline, natural gas, propane, and hydrogen recorded by the TSSA in their previous incident tracking system. The TSSA's Fuels Safety Program administers the Technical Standards & Safety Act 2000, providing fuel-related safety services associated with the safe transportation, storage, handling and use of fuels such as gasoline, diesel, propane, natural gas and hydrogen. Under this Act, the TSSA regulates fuel suppliers, storage facilities, transport trucks, pipelines, contractors and equipment or appliances that use fuels. Records are not verified for accuracy or completeness. This is not a comprehensive or complete inventory of historical fuel spills and leaks in the province. This listing is a copy of the data captured at one moment in time and is hence limited by the record date provided here.

***Government Publication Date: 2006-June 2009****

***Indian & Northern Affairs Fuel Tanks:*** Federal IAFT

The Department of Indian & Northern Affairs Canada (INAC) maintains an inventory of aboveground & underground fuel storage tanks located on both federal and crown land. Our inventory provides information on the reserve name, location, facility type, site/facility name, tank type, material & ID number, tank contents & capacity, and date of tank installation.

***Government Publication Date: 1950-Aug 2003****

***Fuel Oil Spills and Leaks:*** Provincial INC

Listing of spills and leaks of diesel, fuel oil, gasoline, natural gas, propane, and hydrogen reported to the Spills Action Centre (SAC). This is not a comprehensive or complete inventory of fuel-related leaks, spills, and incidents in the province; this listing in a copy of incidents reported to the SAC, obtained under Access to Public Information. Includes incidents from fuel-related hazards such as spills, fires, and explosions. Records are not verified for accuracy or completeness.

***Government Publication Date: 31 Oct, 2023***

***Landfill Inventory Management Ontario:*** Provincial LIMO

The Landfill Inventory Management Ontario (LIMO) database is updated every year, as the Ministry of the Environment, Conservation and Parks compiles new and updated information. Includes small and large landfills currently operating as well as those which are closed and historic. Operators of larger landfills provide landfill information for the previous operating year to the ministry for LIMO including: estimated amount of total waste received, landfill capacity, estimated total remaining landfill capacity, fill rates, engineering designs, reporting and monitoring details, size of location, service area, approved waste types, leachate of site treatment, contaminant attenuation zone and more. The small landfills include information such as site owner, site location and certificate of approval # and status.

***Government Publication Date: Mar 31, 2022***

***Canadian Mine Locations:*** Private MINE

This information is collected from the Canadian & American Mines Handbook. The Mines database is a national database that provides over 290 listings on mines (listed as public companies) dealing primarily with precious metals and hard rocks. Listed are mines that are currently in operation, closed, suspended, or are still being developed (advanced projects). Their locations are provided as geographic coordinates (x, y and/or longitude, latitude). As of 2002, data pertaining to Canadian smelters and refineries has been appended to this database.

***Government Publication Date: 1998-2009****

***Mineral Occurrences:*** Provincial MNR

In the early 70's, the Ministry of Northern Development and Mines created an inventory of approximately 19,000 mineral occurrences in Ontario, in regard to metallic and industrial minerals, as well as some information on building stones and aggregate deposits. Please note that the "Horizontal Positional Accuracy" is approximately +/- 200 m. Many reference elements for each record were derived from field sketches using pace or chain/tape measurements against claim posts or topographic features in the area. The primary limiting factor for the level of positional accuracy is the scale of the source material. The testing of horizontal accuracy of the source materials was accomplished by comparing the plan metric (X and Y) coordinates of that point with the coordinates of the same point as defined from a source of higher accuracy.

***Government Publication Date: 1846-Feb 2025***

***National Analysis of Trends in Emergencies System (NATES):*** Federal NATE

In 1974 Environment Canada established the National Analysis of Trends in Emergencies System (NATES) database, for the voluntary reporting of significant spill incidents. The data was to be used to assist in directing the work of the emergencies program. NATES ran from 1974 to 1994. Extensive information is available within this database including company names, place where the spill occurred, date of spill, cause, reason and source of spill, damage incurred, and amount, concentration, and volume of materials released.

***Government Publication Date: 1974-1994****

***Non-Compliance Reports:*** Provincial NCPL

The Ministry of the Environment Conservation and Parks (MECP) provides information about non-compliant discharges of contaminants to air and water that exceed legal allowable limits, from regulated industrial and municipal facilities. A reported non-compliance failure may be in regard to a Control Order, Certificate of Approval, Sectoral Regulation or specific regulation/act. MECP publicly releases the Environmental Compliance Report (ECR) on the Ontario Data Catalogue. In Ontario, all facilities with regulated wastewater discharges or air emissions under the Ontario Water Resources Act and the Environmental Protection Act must monitor and report any cases where approved operating limits have been exceeded.

***Government Publication Date: Dec 31, 2023***

***National Defense & Canadian Forces Fuel Tanks:*** Federal NDFT

The Department of National Defense and the Canadian Forces maintains an inventory of all aboveground & underground fuel storage tanks located on DND lands. Our inventory provides information on the base name, location, tank type & capacity, tank contents, tank class, date of tank installation, date tank last used, and status of tank as of May 2001. This database will no longer be updated due to the new National Security protocols which have prohibited any release of this database.

***Government Publication Date: Up to May 2001****

***National Defense & Canadian Forces Spills:*** Federal NDSP

The Department of National Defense and the Canadian Forces maintains an inventory of spills to land and water. All spill sites have been classified under the "Transportation of Dangerous Goods Act - 1992". Our inventory provides information on the facility name, location, spill ID #, spill date, type of spill, as well as the quantity of substance spilled & recovered.

***Government Publication Date: Mar 1999-Nov 2023***

***National Defence & Canadian Forces Waste Disposal Sites:*** Federal NDWD

The Department of National Defence and the Canadian Forces maintains an inventory of waste disposal sites located on DND lands. Where available, our inventory provides information on the base name, location, type of waste received, area of site, depth of site, year site opened/closed and status.

***Government Publication Date: 2001-Apr 2007****

***National Energy Board Pipeline Incidents:*** Federal NEBI

Locations of pipeline incidents from 2008 to present, made available by the Canada Energy Regulator (CER) - previously the National Energy Board (NEB). Includes incidents reported under the Onshore Pipeline Regulations and the Processing Plant Regulations related to pipelines under federal jurisdiction, does not include incident data related to pipelines under provincial or territorial jurisdiction.

***Government Publication Date: 2008-May 31, 2025***

***National Energy Board Wells:*** Federal NEBP

The NEBW database contains information on onshore & offshore oil and gas wells that are outside provincial jurisdiction(s) and are thereby regulated by the National Energy Board. Data is provided regarding the operator, well name, well ID No./UWI, status, classification, well depth, spud and release date.

***Government Publication Date: 1920-Feb 2003****

***National Environmental Emergencies System (NEES):*** Federal NEES

In 2000, the Emergencies program implemented NEES, a reporting system for spills of hazardous substances. For the most part, this system only captured data from the Atlantic Provinces, some from Quebec and Ontario and a portion from British Columbia. Data for Alberta, Saskatchewan, Manitoba and the Territories was not captured. However, NEES is also a repository for previous Environment Canada spill datasets. NEES is composed of the historic datasets ' or Trends ' which dates from approximately 1974 to present. NEES Trends is a compilation of historic databases, which were merged and includes data from NATES (National Analysis of Trends in Emergencies System), ARTS (Atlantic Regional Trends System), and NEES. In 2001, the Emergencies Program determined that variations in reporting regimes and requirements between federal and provincial agencies made national spill reporting and trend analysis difficult to achieve. As a consequence, the department has focused efforts on capturing data on spills of substances which fall under its legislative authority only (CEPA and FA). As such, the NEES database will be decommissioned in December 2004.

***Government Publication Date: 1974-2003****

***National PCB Inventory:*** Federal NPCB

Environment Canada's National PCB inventory includes information on in-use PCB containing equipment in Canada including federal, provincial and private facilities. Federal out-of-service PCB containing equipment and PCB waste owned by the federal government or by federally regulated industries such as airlines, railway companies, broadcasting companies, telephone and telecommunications companies, pipeline companies, etc. are also listed. Although it is not Environment Canada's mandate to collect data on non-federal PCB waste, the National PCB inventory includes some information on provincial and private PCB waste and storage sites. Some addresses provided may be Head Office addresses and are not necessarily the location of where the waste is being used or stored.

***Government Publication Date: 1988-2008****

***National Pollutant Release Inventory:*** Federal NPR2

The National Pollutant Release Inventory (NPRI) is Canada's public inventory of pollutant releases (to air, water and land), disposals, and transfers for recycling. The inventory, managed by Environment and Climate Change Canada, tracks over 300 substances. Under the authority of the Canadian Environmental Protection Act (CEPA), owners or operators of facilities that meet published reporting requirements are required to report to the NPRI.

***Government Publication Date: Feb 2024***

***National Pollutant Release Inventory - Historic:*** Federal NPRI

Environment Canada has defined the National Pollutant Release Inventory ("NPRI") as a federal government initiative designed to collect comprehensive national data regarding releases to air, water, or land, and waste transfers for recycling for more than 300 listed substances. This data holds historic records; current records are found in NPR2.

***Government Publication Date: 1993-May 2017***

***Oil and Gas Wells:*** Private OGWE

The Nickle's Energy Group (publisher of the Daily Oil Bulletin) collects information on drilling activity including operator and well statistics. The well information database includes name, location, class, status and depth. The main Nickle's database is updated on a daily basis, however, this database is updated on a monthly basis. More information is available at www.nickles.com.

***Government Publication Date: 1988-Feb 28, 2025***

***Ontario Oil and Gas Wells:*** Provincial OOGW

In 1998, the Ministry of Natural Resources (MNR) handed over to the Ontario Oil, Gas and Salt Resources (OGSR) Corporation, the responsibility of maintaining a database of oil and gas wells drilled in Ontario. The OGSR Library has over 20,000+ wells in their database. Information available for all wells in the ERIS database includes well owner/operator, location, permit issue date, and well cap date, license number, status, depth and the primary target (rock unit) of the well being drilled. All geology/stratigraphy table information, plus all water table information is also provided for each well record.

***Government Publication Date: 1800-Aug 2024***

***Inventory of PCB Storage Sites:*** Provincial OPCB

The Ontario Ministry of Environment, Waste Management Branch, maintains an inventory of PCB storage sites within the province. Ontario Regulation 11/82 (Waste Management - PCB) and Regulation 347 (Generator Waste Management) under the Ontario EPA requires the registration of inactive PCB storage equipment and/or disposal sites of PCB waste with the Ontario Ministry of Environment. This database contains information on: 1) waste quantities; 2) major and minor sites storing liquid or solid waste; and 3) a waste storage inventory.

***Government Publication Date: 1987-Oct 2004; 2012-Dec 2013***

***Orders:*** Provincial ORD

This is a subset taken from Ontario's Environmental Registry (EBR) database. It will include Orders on the registry such as (EPA s. 17) - Order for remedial work, (EPA s. 18) - Order for preventative measures, (EPA s. 43) - Order for removal of waste and restoration of site, (EPA s. 44) - Order for conformity with Act for waste disposal sites, (EPA s. 136) - Order for performance of environmental measures.

***Government Publication Date: 1994 - Jun 30, 2025***

***Canadian Pulp and Paper:*** Private PAP

This information is part of the Pulp and Paper Canada Directory. The Directory provides a comprehensive listing of the locations of pulp and paper mills and the products that they produce.

***Government Publication Date: 1999, 2002, 2004, 2005, 2009-2014***

***Parks Canada Fuel Storage Tanks:*** Federal PCFT

Canadian Heritage maintains an inventory of known fuel storage tanks operated by Parks Canada, in both National Parks and at National Historic Sites. The database details information on site name, location, tank install/removal date, capacity, fuel type, facility type, tank design and owner/operator.

***Government Publication Date: 1920-Jan 2005****

***Pesticide Register:*** Provincial PES

The Ontario Ministry of the Environment and Climate Change maintains a database of licensed operators and vendors of registered pesticides.

***Government Publication Date: Oct 2011 - Jun 30, 2025***

***Ontario PFAS Spills:*** Provincial PFAS

This specific list of spills includes those incidents where one or more of the listed contaminants are identified in the PFAS Structure List and/or PFAS Chemicals Without Explicit Structure List made available by the United States Environmental Protection Agency (US EPA), is originally sourced from the Ministry of the Environment, Conservation and Parks spills related data. Information from 1988-2002 was part of the ORIS (Occurrence Reporting Information System). The SAC (Spills Action Centre) handles all spills reported in Ontario. Regulations for spills in Ontario are part of the MOE's Environmental Protection Act, Part X.

***Government Publication Date: 1988-Jun 2024; Aug 2024; Oct-Nov 2024***

***NPRI Reporters - PFAS Substances:*** Federal PFCH

The National Pollutant Release Inventory (NPRI) is Canada's public inventory of releases, disposals, and transfers, tracking over 320 pollutants. Per - and polyfluoroalkyl substances (PFAS) are a group of over 4,700 human-made substances for which adverse environmental and health effects have been observed. This listing of PFAS substance reporters includes those NPRI facilities that reported substances that are found in either: a) the Comprehensive Global Database of PFASs compiled by the Organisation for Economic Co-operation and Development (OECD), b) the US Environmental Protection Agency (US EPA) Master List of PFAS Substances, c) the US EPA list of PFAS chemicals without explicit structures, or d) the US EPA list of PFAS structures (encompassing the largest set of structures having sufficient levels of fluorination to potentially impart PFAS-type properties).

***Government Publication Date: Feb 2024***

***Potential PFAS Handlers from NPRI:*** Federal PFHA

The National Pollutant Release Inventory (NPRI) is Canada's public inventory of releases, disposals, and transfers, tracking over 320 pollutants. Per - and polyfluoroalkyl substances (PFAS) are a group of over 4,700 human-made substances for which adverse environmental and health effects have been observed. This list of potential PFAS handlers includes those NPRI facilities that reported business activity (NAICS code) included in the US Environmental Protection Agency (US EPA) list of Potential PFAS-Handling Industry Sectors, further described as operating in industry sectors where literature reviews indicate that PFAS may be handled and/or released. Inclusion of a facility in this listing does not indicate that PFAS are being manufactured, processed, used, or released by the facility - these are facilities that potentially handle PFAS based on their industrial profile.

***Government Publication Date: Feb 2024***

***Pipeline Incidents:*** Provincial PINC

List of pipeline incidents (strikes, leaks, spills). This is not a comprehensive or complete inventory of pipeline incidents in the province; this listing in an historical copy of records previously obtained under Access to Public Information. Records are not verified for accuracy or completeness.

***Government Publication Date: Feb 28, 2021***

***Potential PFAS Handlers from EASR:*** Provincial PPHA

The Ontario Environmental Activity and Sector Registry (EASR), described in Ontario Regulation 245/11, allows businesses with less complex operations - and hence not requiring an Environmental Compliance Approval - to register their activities with the Ontario Ministry of the Environment, Conservation and Parks (MECP). This list of potential PFAS handlers includes those EASR facilities that reported business activity (NAICS code) included in the US Environmental Protection Agency (US EPA) list of Potential PFAS-Handling Industry Sectors, further described as operating in industry sectors where literature reviews indicate that PFAS may be handled and/or released. Inclusion of a facility in this listing does not indicate that PFAS are being manufactured, processed, used.

***Government Publication Date: Jun 30, 2024***

***Private and Retail Fuel Storage Tanks:*** Provincial PRT

The Fuels Safety Branch of the Ontario Ministry of Consumer and Commercial Relations maintained a database of all registered private fuel storage tanks and licensed retail fuel outlets. This database includes an inventory of locations that have gasoline, oil, waste oil, natural gas and/or propane storage tanks on their property. The MCCR no longer collects this information. This information is now collected by the Technical Standards and Safety Authority (TSSA).

***Government Publication Date: 1989-1996****

***Permit to Take Water:*** Provincial PTTW

This is a subset taken from Ontario's Environmental Registry (EBR) database. It will include PTTW's on the registry such as OWRA s. 34 - Permit to take water.

***Government Publication Date: 1994 - Jun 30, 2025***

***Ontario Regulation 347 Waste Receivers Summary:*** Provincial REC

Part V of the Ontario Environmental Protection Act ("EPA") regulates the disposal of regulated waste through an operating waste management system or a waste disposal site operated or used pursuant to the terms and conditions of a Certificate of Approval or a Provisional Certificate of Approval. Regulation 347 of the Ontario EPA defines a waste receiving site as any site or facility to which waste is transferred by a waste carrier. A receiver of regulated waste is required to register the waste receiving facility. This database represents registered receivers of regulated wastes, identified by registration number, company name and address, and includes receivers of waste such as: landfills, incinerators, transfer stations, PCB storage sites, sludge farms and water pollution control plants. This information is a summary of all years from 1986 including the most currently available data.

***Government Publication Date: 1986-1990, 1992-2021***

***Record of Site Condition:*** Provincial RSC

The Record of Site Condition (RSC) is part of the Ministry of the Environment's Brownfields Environmental Site Registry. Protection from environmental cleanup orders for property owners is contingent upon documentation known as a record of site condition (RSC) being filed in the Environmental Site Registry. In order to file an RSC, the property must have been properly assessed and shown to meet the soil, sediment and groundwater standards appropriate for the use (such as residential) proposed to take place on the property. The Record of Site Condition Regulation (O. Reg. 153/04) details requirements related to site assessment and clean up. RSCs filed after July 1, 2011 will also be included as part of the new (O.Reg. 511/09). The Government of Ontario states that it is not responsible for the accuracy of the information in this Registry.

***Government Publication Date: 1997-Sept 2001, Oct 2004-Jul 2025***

***Retail Fuel Storage Tanks:*** Private RST

This database includes an inventory of retail fuel outlet locations (including marinas) that have on their property gasoline, oil, waste oil, natural gas and / or propane storage tanks.

***Government Publication Date: 1999-Apr 30, 2025***

***Scott's Manufacturing Directory:*** Private SCT

Scott's Directories is a data bank containing information on over 200,000 manufacturers across Canada. Even though Scott's listings are voluntary, it is the most comprehensive database of Canadian manufacturers available. Information concerning a company's address, plant size, and main products are included in this database.

***Government Publication Date: 1992-Mar 2011****

***Ontario Spills:*** Provincial SPL

List of spills and incidents made available by the Ministry of the Environment, Conservation and Parks. This database identifies information such as location (approximate), type and quantity of contaminant, date of spill, environmental impact, cause, nature of impact, etc. Information from 1988-2002 was part of the ORIS (Occurrence Reporting Information System). The SAC (Spills Action Centre) handles all spills reported in Ontario. Regulations for spills in Ontario are part of the MOE's Environmental Protection Act, Part X.

***Government Publication Date: 1988-Jun 2024; Aug 2024; Oct-May 2025***

***Wastewater Discharger Registration Database:*** Provincial SRDS

Facilities that report either municipal treated wastewater effluent or industrial wastewater discharges under the Effluent Monitoring and Effluent Limits (EMEL) and Municipal/Industrial Strategy for Abatement Regulations. The Municipal/Industrial Strategy for Abatement (MISA) division of the Ontario Ministry of Environment keeps record of direct dischargers of toxic pollutants within nine sectors including: Electric Power Generation, Mining, Petroleum Refining, Organic Chemicals, Inorganic Chemicals, Pulp & Paper, Metal Casting, Iron & Steel, and Quarries.

***Government Publication Date: 1990-Dec 31, 2021***

***Anderson's Storage Tanks:*** Private TANK

The information provided in this database was collected by examining various historical documents, which identified the location of former storage tanks, containing substances such as fuel, water, gas, oil, and other various types of miscellaneous products. Information is available in regard to business operating at tank site, tank location, permit year, permit & installation type, no. of tanks installed & configuration and tank capacity. Data contained within this database pertains only to the city of Toronto and is not warranted to be complete, exhaustive or authoritative. The information was collected for research purposes only.

***Government Publication Date: 1915-1953****

***Transport Canada Fuel Storage Tanks:*** Federal TCFT

List of fuel storage tanks currently or previously owned or operated by Transport Canada. This inventory also includes tanks on The Pickering Lands, which refers to 7,530 hectares (18,600 acres) of land in Pickering, Markham, and Uxbridge owned by the Government of Canada since 1972; properties on this land has been leased by the government since 1975, and falls under the Site Management Policy of Transport Canada, but is administered by Public Works and Government Services Canada. This inventory provides information on the site name, location, tank age, capacity and fuel type.

***Government Publication Date: 1970 - Apr 2024***

***Variances for Abandonment of Underground Storage Tanks:*** Provincial VAR

Listing of variances granted for storage tank abandonment. This is not a comprehensive or complete inventory of tank abandonment variances in the province; this listing is a copy of tank abandonment variance records previously obtained under Access to Public Information. In Ontario, registered underground storage tanks must be removed within two years of disuse; if removal of a tank is not feasible, an application may be sought for a variance from this code requirement.
Records are not verified for accuracy or completeness.

***Government Publication Date: Feb 28, 2022***

***Waste Disposal Sites - MOE CA Inventory:*** Provincial WDS

The Ontario Ministry of Environment, Waste Management Branch, maintains an inventory of known open (active or inactive) and closed disposal sites in the Province of Ontario. Active sites maintain a Certificate of Approval, are approved to receive and are receiving waste. Inactive sites maintain Certificate(s) of Approval but are not receiving waste. Closed sites are not receiving waste. The data contained within this database was compiled from the MOE's Certificate of Approval database. Locations of these sites may be cross-referenced to the Anderson database described under ERIS's Private Source Database section, by the CA number. All new Environmental Compliance Approvals handed out after Oct 31, 2011 for Waste Disposal Sites will still be found in this database.

***Government Publication Date: Oct 2011 - Jun 30, 2025***

***Waste Disposal Sites - MOE 1991 Historical Approval Inventory:*** Provincial WDSH

In June 1991, the Ontario Ministry of Environment, Waste Management Branch, published the "June 1991 Waste Disposal Site Inventory", of all known active and closed waste disposal sites as of October 30st, 1990. For each "active" site as of October 31st 1990, information is provided on site location, site/CA number, waste type, site status and site classification. For each "closed" site as of October 31st 1990, information is provided on site location, site/CA number, closure date and site classification. Locations of these sites may be cross-referenced to the Anderson database described under ERIS's Private Source Database section, by the CA number.

***Government Publication Date: Up to Oct 1990****

***Water Well Information System:*** Provincial WWIS

This database describes locations and characteristics of water wells found within Ontario in accordance with Regulation 903. It includes such information as coordinates, construction date, well depth, primary and secondary use, pump rate, static water level, well status, etc. Also included are detailed stratigraphy information, approximate depth to bedrock and the approximate depth to the water table.

***Government Publication Date: Dec 31 2023***

# Definitions

***Database Descriptions:*** This section provides a detailed explanation for each database including: source, information available, time coverage, and acronyms used. They are listed in alphabetic order.

***Detail Report***: This is the section of the report which provides the most detail for each individual record. Records are summarized by location, starting with the project property followed by records in closest proximity.

***Distance:*** The distance value is the distance between plotted points, not necessarily the distance between the sites' boundaries. All values are an approximation.

***Direction:*** The direction value is the compass direction of the site in respect to the project property and/or center point of the report.

***Elevation:*** The elevation value is taken from the location at which the records for the site address have been plotted. All values are an approximation. Source: Google Elevation API.

***Executive Summary:*** This portion of the report is divided into 3 sections:

'Report Summary'- Displays a chart indicating how many records fall on the project property and, within the report search radii.

'Site Report Summary'-Project Property'- This section lists all the records which fall on the project property. For more details, see the 'Detail Report' section.

'Site Report Summary-Surrounding Properties'- This section summarizes all records on adjacent properties, listing them in order of proximity from the project property. For more details, see the 'Detail Report' section.

***Map Key:*** The map key number is assigned according to closest proximity from the project property. Map Key numbers always start at #1. The project property will always have a map key of '1' if records are available. If there is a number in brackets beside the main number, this will indicate the number of records on that specific property. If there is no number in brackets, there is only one record for that property.

The symbol and colour used indicates 'elevation': the red inverted triangle will dictate 'ERIS Sites with Lower Elevation', the yellow triangle will dictate 'ERIS Sites with Higher Elevation' and the orange square will dictate 'ERIS Sites with Same Elevation.'

***Unplottables:*** These are records that could not be mapped due to various reasons, including limited geographic information. These records may or may not be in your study area, and are included as reference.

# APPENDIX D – Qualifications of Site Assessors

# QUALIFICATIONS OF SITE ASSESSORS

## Anthony Gamoyda, B.Sc.

Anthony holds a Bachelor of Science in Environmental Geoscience and Geomatics from the University of Guelph where he graduated in 2015. He has experience conducting Phase I and Phase II Environmental Site Assessments and Designated Substance Surveys. Anthony also has field experience through soil and groundwater sampling, surveying and supervising remediation projects.

Anthony conducted the site visit.

## Phillip Snable, P.Geo, M.Env.Sc.

Phillip is a Environmental Geoscientist with 8 years of professional experience and is currently a practising Professional Geoscientist in the Province of Ontario. Mr. Snable has developed expertise in Phase I and II ESAs, remediation oversight, hydrogeology investigations, construction management, and excess soils management. He has a strong background in supporting design builds throughout all phases, from pursuit to project closeout, and has successfully managed complex sites, ensuring client satisfaction from investigation through design and implementation.

Phillip conducted the background research, historical reviews, and prepared the report.

## Gerren Feeney, P. Geo. (Limited), $QP_{ESA}$

Gerren is a Project Manager and Professional Geoscientist specializing in Environmental Site Assessment, Risk Assessment and Remediation. His project experience has extended across Canada and the United States working within the regulatory frameworks of these jurisdictions. Services routinely provided include Phase One and Two ESAs, spill response, fuel storage tank decommissioning, abatement, remediation design and implementation, Risk Assessments (RAs), filing of Record of Site Condition (RSCs), Contaminant Management Plans (CMPs), regulatory permitting and site decommissioning. Mr. Feeney holds a Bachelor's degree from the University of Guelph in Environmental Science and a Post-Graduate Diploma in Environmental Engineering from Conestoga College. Mr. Feeney is a Professional Geoscientist registered in Ontario and is a Qualified Person as defined by O. Reg. 153/04.

Gerren reviewed the report.

# APPENDIX E – Statement of Limitations

# STATEMENT OF LIMITATIONS

Conclusions and recommendations contained in this assessment were developed in accordance with currently accepted engineering standards and practices. A Phase I Environmental Site Assessment (ESA) is conducted to permit formulation of an opinion as to the potential for environmental risks associated with a property.

A site reconnaissance of the subject property was performed on August 19, 2025, to document conditions as viewed on the day of assessment. The reconnaissance focused on areas where the presence of environmental risks associated with the subject property was deemed more likely. The assessment was partly based on information from various sources of which the accuracy has not been verified, and because observations made during the site reconnaissance are limited as provided above, this report does not guarantee that the site is free of hazardous or potentially hazardous material or conditions, or that latent or undiscovered conditions will not become evident in the future. Since activities at the subject property are beyond the control of Premier Environmental Services Inc. (Premier) and can change at any time after the completion of this assessment, the observations, findings, and opinions can be considered valid as of the date hereof.

The scope of this report is limited to the matters expressly covered. This report is prepared for the sole benefit of CAPREIT Limited Partnership (Client) and may not be relied upon by any other person or entity without written authorization of Premier. The scope of services performed in the execution of this investigation may not be appropriate to satisfy the needs of others, and any use or re-use of this document or the findings, conclusions, or recommendations represented herein is at the sole risk of said users.